

RMR ASSESSMENT

HAR-US 68/SR 31 Roundabout
PID 121008
City of Kenton, Hardin County, Ohio

By:

Brett Allerding Curfman, Environmental Project Manager

Submitted by:

Clune Consulting Services
PO Box 103
Minster, Ohio 45865
419-305-0144

Lead Agency: Ohio Department of Transportation



December 9, 2024

SIGNATURE PAGE

GENERAL INFORMATION

Project C-R-S/ Name:	HAR-US 68/SR 31 Roundabout	PID:	121008	District:	01
Report Author(s):	Brett Allerding Curfman, Environmental Project Manager				
Affiliation:	Clune Consulting Services				

CERTIFICATION *(Must be acknowledged by Prequalified Individual)*

<input checked="" type="checkbox"/> I certify that I have personally examined and am familiar with the information in this document and all attachments, and that the data collection was supervised by an individual(s) prequalified to conduct the RMR for ODOT or by trained ODOT Environmental staff. Based on my inquiry of those persons immediately responsible for obtaining the information contained herein, I believe that the information has been collected in accordance with the ODOT RMR Manual current at the time of this submittal, and is true, accurate, and complete.					
Name:	Brooke Heid	Signature:	<i>Brooke Heid</i>		
Title:	NEPA Project Manager	Date:	12/9/2024		
Email:	Brooke@cluneconsult.com	Phone Number:	614.570.5771		

TABLE OF CONTENTS

SECTION	PAGE
EXECUTIVE SUMMARY.....	1
1. INTRODUCTION	2
1.1 PROJECT LOCATION AND VICINITY OVERVIEW.....	2
1.2 DESCRIPTION OF THE TRANSPORTATION PROJECT.....	2
1.3 RATIONALE FOR RMR ASSESSMENT	2
2. GEOGRAPHICAL / GEOLOGICAL SETTING OF THE PROJECT STUDY AREA ...	3
2.1 TOPOGRAPHY AND SURFACE DRAINAGE.....	3
3. PROPERTY SPECIFIC INFORMATION.....	4
3.1 HISTORICAL USE INFORMATION ON THE PROPERTY.....	4
3.2 REGULATORY FILE REVIEW	8
3.3 INTERVIEWS	10
3.4 PROPERTY EVALUATION.....	10
3.5 FINDINGS.....	12
4. CONCLUSIONS & RECOMMENDATIONS.....	12

Tables

Table 1 – Summary of RMR Assessment Properties
Table 2 – Summary of Findings & Recommendations
Table 3 – RMR Assessment Property Rationale
Table 4 – Historic Aerial Photograph Review Summary
Table 5 – Sanborn Fire Insurance Map Review Summary
Table 6 – City Directory Review Summary
Table 7 – Historic Topographic Map Review Summary
Table 8 – Conclusions & Recommendations

APPENDICES

Appendix A - Property Figures

Figure 1 – USGS Topographic Maps
Figure 2 – Aerial Map
Figure 3 – Property Diagram
Figure 4 – Soil Map
Figure 5 – Bedrock Geology Map
Figure 6 – Groundwater Yield and Geology Map
Figure 7 – FEMA Map
Figure 8 – Water Well Location Map
Figure 9 – Oil and Gas Well Location Map

Appendix B – Photographs

Figure 10 – Photo Location Map
Photograph Log

Appendix C – Historical Research Documentation

Figure 11 - Historic Aerial Maps
Historic Topographic Maps
Sanborn Maps
City Directory Listings

Appendix D – Project Plan Sheets

Stage 1 Plan Sheets

Appendix E – File Review & Interview Information

OEPA Records Request (with File Review Checklist) & Responses
ORPS Summary Report
City of Kenton Fire Department Records Request & Response
Kenton Hardin County Health Department Records Request & Response
City of Kenton Planning Commission Records Request & Response
RMR Regulatory File Review Form
Property Owner Interview Questionnaire – Mark Tice

EXECUTIVE SUMMARY

Clune Consulting Services, LLC completed an RMR Assessment in conformance with the Ohio Department of Transportation's (ODOT) Regulated Materials Review (RMR) Manual (February 2023) for the HAR-US 68/SR 31 Roundabout project.

The City of Kenton, in partnership with the Ohio Department of Transportation, has initiated a roadway improvement project on U.S. Route (US) 68 (Detroit Street) and State Route (SR) 31 (Main Street) in the City of Kenton, Hardin County, Ohio. The project will construct a roundabout on US 68 near the intersection of Perry Street. SR 31 (Main St) will be rerouted to the proposed roundabout, with a stop-controlled T-intersection east of the roundabout. Additional work includes sidewalk installation, driveway approach replacements (as needed), pavement marking updates, and drainage. While the approach slab on the HAR-US 68-9.40 structure will be replaced, no structural work will take place on either bridge. Permanent and temporary right-of-way acquisition will be required to complete this work.

In addition, this project will include signal replacements at the Franklin and Columbus Street intersections with Detroit Street. No right-of-way acquisition will be required for signal work.

In order to construct the roundabout additional roadway right-of-way shall be required, resulting in a total take of RM-008. Deep excavation will be necessary for associated drainage features related to roundabout construction. Construction is scheduled to begin in August 2026 and take one year to complete.

The following property was recommended for an RMR Assessment following the completion of the RMR Screening on September 18, 2024:

Table 1: Summary of RMR Assessment Property

Property ID#	Tenant Name & Address	Current Land Use	Proposed Deep Excavation / Take
RM-008	Mark Tice; 370 S Main St	Parking lot	Total take with deep excavation

This RMR Assessment includes a regulatory file review for the property, review of historic and current information and mapping, interviews with property representatives and local agencies, and reconnaissance of the property. Information revealed during the RMR Assessment was used to reach the following recommendation:

Table 2: Summary of Findings & Recommendations

Property ID#	Tenant Name & Address	RMR Assessment Findings	Recommendations
RM-008	Mark Tice; 370 S Main St	<p>A total take of RM-008 (approximately 0.736 acre) is required. Deep excavation will be necessary for associated drainage features related to roundabout construction.</p> <p>Based on historic mapping, an auto service sales/service station was present on the east end of the property from 1946 to 1959. A gas station was present on the west end of the property from at least 1948 to 1966. From at least 1888 to 1955, a lumber yard/sawmill and associated businesses were located across the entirety of the property.</p>	RMR Investigation

1. INTRODUCTION

The RMR Screening, dated September 18, 2024, identified this property within the project area which may be a potential source of regulated materials (RM). The RMR Assessment was conducted to determine the likelihood of RMs on the identified property and whether further investigation is warranted.

1.1 Project Location and Vicinity Overview

The project (HAR-US 68/SR 31 Roundabout) is located between US 68 (Detroit Street) and SR 31 (Main Street), just north of Perry Street, in the City of Kenton, Hardin County, Ohio. Figure 1 – USGS Topographic Map, Individual (Appendix A) illustrates the location of the property. Figure 2 – Aerial Map and Figure 3 – Property Diagram (Appendix A) illustrate the property boundaries used for this RMR Assessment.

1.2 Description of the Transportation Project

The City of Kenton proposes to acquire permanent right-of-way from parcels located between US (Detroit Street) and SR 31 (Main Street), in order to construct the roundabout. This will result in a total take from RM-008 (approximately 0.736 acre). Deep excavation will be necessary for associated drainage features related to roundabout construction. This report was prepared using Stage 1 Plan Sheets (Appendix D).

1.3 Rationale for RMR Assessment

The property in the following table was reviewed during the RMR Screening. The property was considered for RMR Assessment by ODOT after review of the RMR Screening documentation. The property, currently functioning as a parking lot for semi-truck storage, was recommended for an RMR Assessment due to

anticipated excavation activities below six (6) feet and total take on a property with previous BUSTR records.

Table 3: RMR Assessment Property Rationale

Property ID#	Tenant Name & Address	Proposed Take/Excavation	Rationale for Assessment
RM-008	Mark Tice; 370 S Main St	Total take with deep excavation.	Total take and deep excavation of a high-risk property (BUSTR records, historic gas station)

2. GEOGRAPHICAL / GEOLOGICAL SETTING OF THE PROJECT STUDY AREA

2.1 Topography and Surface Drainage

The property is located within the USGS Kenton Quadrangle 7.5-Minute Maps (Figure 1). The property is located approximately 30-45 feet south of the Scioto River. Based on the topographic map, the elevation of the property is approximately 955 feet with drainage toward the river. Maps of the resources below are included in Appendix A.

Soils:

The United States Department of Agriculture, Natural Resource Conservation Service (USDA NRCS) soil map shows one soil type within the property. Soil is described below.

- OdA: Ockley-Urban land complex (0 to 2 percent slopes)

Bedrock Geology:

Based on Ohio Department of Natural Resources (ODNR) Geologic data, bedrock geology within the property consists solely of Tymochtee Dolomite (St), Silurian age. St is characterized as having a thickness of 0-140 feet and commonly features carbonaceous shale partings. Lithology consists of dolomite with brownish black to gray shale laminae.

Groundwater Usage:

Based on ODNR Groundwater data, the groundwater within the property yields 5-25 gallons per minute and consists of sand and gravel from the Scioto Alluvial Aquifer.

Floodplain:

Based on the Federal Emergency Management Agency (FEMA) Map, the property is located within a Zone AE floodplain and floodway associated with the Scioto River (located approximately 30-45 feet north of RM-008).

Water Wells:

According to ODNR Water Well Location Mapping, no water wells are located within or adjacent to the property.

Oil/Gas Wells:

Based on ODNR Oil and Gas Well Location Mapping, no oil or gas wells are located within or adjacent to the property.

3. PROPERTY SPECIFIC INFORMATION

Property RM-008 consists of five (5) parcels owned by Mark Tice located at 370 S Main St. The proposed take is total for all parcels (approximately 0.736 acre total).

3.1 Historical Use Information on the Property

3.1.1 Historic Aerial Photographs

Aerial photographs were obtained from the ODOT Office of CADD and Mapping Services for use in the RMR Screening (in blue) and from ERS (in green) and include aerial images from 1955, 1957, 1960, 1967, 1973, 1979, 1980, 1988, 1994, 2006, 2007, 2013, and 2023. Copies of the aerial photographs are included in Appendix C. Below is a summary of the historic aerial photograph review of the property.

Table 4: Historic Aerial Photograph Review Summary

Property RM-008 - Mark Tice; 370 S Main St		
Date of Aerial Photograph	Observations	RM Concern Noted
1955	Structures are present on the eastern and western parcels. Adjacent to the structure on the western parcel is a large tire pile. On the eastern parcel, there are two adjoining buildings. The one on the left has multiple large doors (possibly garage doors) on the north and west sides.	Potential automotive repair activities.
1957	Similar structures are present on the eastern and western parcels.	Land use similar to previous aerial is possible.
1960	Similar structures are present on the eastern and western parcels.	Land use similar to previous aerial is possible.
1967	Similar structures are present on the eastern and western parcels.	Land use similar to previous aerial is possible.
1973	Unable to identify specifics at project location.	N/A

1979	Similar structures are present on the eastern and western parcels. A rubbish pile remains adjacent to the structure on the western parcel.	Land use to previous aerial is possible.
1980	Similar structures are present on the eastern and western parcels.	Land use to previous aerial is possible.
1988	<i>Unable to identify specifics at project location.</i>	<i>N/A</i>
1994	A parking lot is present on the western parcels; while the structure remains on the eastern parcels.	Land use similar to previous aerial is possible on the eastern parcels.
2006	A parking lot is present on the western parcels with numerous potholes; while the structure remains on the eastern parcels.	Land use similar to previous aerial is possible on the eastern parcels.
2007	A parking lot is present on the western parcels with numerous potholes; while the structure remains on the eastern parcels.	Land use similar to previous aerial is possible on the eastern parcels.
2013	A parking lot is present on all parcels. The western parcel appears to be used as a staging area for bridge construction. The structure on the eastern parcels is no longer present.	None.
2023	A parking lot is present on all parcels.	None.

3.1.2 Sanborn Maps

Sanborn Fire Insurance Maps (FIM) were obtained from ERS for use in this report and include data from 1888, 1892, 1897, 1902, 1911, 1924, 1948, and 1955. Copies of the FIMs are included in Appendix C. Below is a summary of the FIMs review of the Property.

Table 5: Sanborn Fire Insurance Map Review Summary

Property RM-008 - Mark Tice; 370 S Main St		
Date of Sanborn Map	Observations	RM Concern Noted
1888	<ul style="list-style-type: none"> - The property owner is labelled as 'G.H. Palmer & Co. Planing & Saw Mill.' - Various structures are located across the property. 	Potential high risk property use.
1892	<ul style="list-style-type: none"> - The property owner is labelled as 'The Scioto Furniture Co. Planing and Saw Mill' - Various structures are located across the property. 	Potential high risk property use.
1897	<ul style="list-style-type: none"> - The property owner is labelled as 'The Scioto Furniture Co.' 	Potential high risk property use.

	<ul style="list-style-type: none"> - A factory is located at the northern end of the property. - A warehouse is located at the corner of Perry St and S Detroit St. - A saw mill is located at the southern end of the property along Perry St. 	
1902	<ul style="list-style-type: none"> - A similar structure to Sanborn 1897 is located on the northern end of the property. An adjacent note says, 'Not in Operation.' - A log yard is located within the center of the property. - A stock room is located at the corner of Perry St and S Detroit St. - A saw mill is located at the southern end of the property along Perry St. 	Potential high risk property use.
1911	<ul style="list-style-type: none"> - The property owner is labelled as 'Robinson Gage Lumber Co.' - A box factory is located at the northern end of the property. - A warehouse is located at the corner of Perry St and S Detroit St. - A saw mill is located at the southern end of the property along Perry St. 	Potential high risk property use.
1924	<ul style="list-style-type: none"> - A Lumber & Log Yard is present just south of the Scioto River; 'Robinson Gage Lumber Co, Lumber Yard and Planning Mill.' This business may have extended into the northern portion of the property. - An unnamed structure is present within the center of the property. 	Potential high risk property use.
1948	<ul style="list-style-type: none"> - A Lumber & Log Yard is present just south of the Scioto River. This business may have extended into the northern portion of the property. - A Filling Station is present at the corner of Perry St and S Detroit St (3 tanks). - An auto sales facility with service garage is present at the corner of Perry St and S Main St. 	High risk property use.
1955	<ul style="list-style-type: none"> - A Lumber & Log Yard is present just south of the Scioto River. This business may have extended into the northern portion of the property. 	High risk property use.

	<ul style="list-style-type: none"> - A Filling Station is present at the corner of Perry St and S Detroit St (3 tanks). - An auto sales facility with service garage is present at the corner of Perry St and S Main St. 	
--	--	--

3.1.3 City Directories

City Directory Listings were obtained for the Property for 1946, 1954, 1959, 1966, 2003, 2009, 2014, 2019, and 2024. The City Directory Listings are presented in Appendix C. The following is a summary of the listings:

Table 6: City Directory Review Summary

Property RM-008 - Mark Tice; 370 S Main St and Adjacent block listings			
Date	Source	Listing	RM Concern Noted
1946	Sears, Roebuck, and Co.	370 S Main St: Unlisted	None.
1954	Kenton Street Guide	366-370 S Main St: Aldrich Mtr Sls	High risk property use.
1959	Kenton Street Guide	366 / 402 S Main St: Aldrich Mtr Sls 411 S Detroit St: Carothers T R	High risk property use.
1966	Kenton Street Guide	370 S Main St: B&M Auto Parts Inc	Low risk (commercial) property use.
2003	Polk City Directory	370 S Main St: Universal Motor Parts / NAPA	Low risk (commercial) property use.
2009	Polk City Directory	370 S Main St: Unlisted	None.
2014	Polk City Directory	370 S Main St: Unlisted	None.
2019	Polk City Directory	370 S Main St: Unlisted	None.
2024	Polk City Directory	370 S Main St: Unlisted	None.

3.1.4 Historic Topographic Maps

The Property is shown on the United States Geological Survey's (USGS) Kenton Quadrangle 7.5 & 15-Minute Maps (1942, 1963, 1975, 1990, 2013, and 2016). Historic topographic maps are presented in Appendix C.

Table 7: Historic Topographic Maps Review Summary

Property RM-008 - Mark Tice; 370 S Main St		
Date	Observations	RM Concern Noted
1942 (15-minute map)	Structures are drawn on the eastern and western parcels (2 total).	None.
1963 (7.5-minute map)	No identifying features shown on the property.	None.
1975 (7.5-minute map)	No identifying features shown on the property.	None.
1990 (7.5-minute map)	No identifying features shown on the property.	None.
2013 (7.5-minute map)	No identifying features shown on the property.	None.
2016 (7.5-minute map)	No identifying features shown on the property.	None.

3.2 Regulatory File Review

As part of the RMR Assessment Regulatory File Review process, a File Review Request was sent to the Ohio Environmental Protection Agency (OEPA) Northwest District Office (NWDO) to search public records for the property investigated within this report. The NWDO records search included: Division of Air Pollution Control (DPAC), Division of Surface Water (DSW), Solid Waste Section, Hazardous Waste Section, Division of Environmental Response and Revitalization (DERR), Division of Ground Waters (DGW), Division of Drinking Waters (DDW), and common public documents. The same records request was sent to the OEPA's

Central Office. Records requests were also sent to local agencies including; the Kenton Hardin County Health Department, City of Kenton Planning Commission, and the City of Kenton Fire Department.

Record requests and responses are included in Appendix E.

3.2.1 Ohio Environmental Protection Agency (OEPA)

A records request was sent to the NWDO on October 16, 2024, to gather any applicable information regarding the subject property. NWDO replied on October 28, 2024, stating no records were available under the name and address of the facility provided.

An email request was sent to the OEPA's Central Office with the same records request on October 16, 2024. The OEPA's Central Office responded on October 23, 2024, stating no records were available.

According to the Ohio Regulated Properties Search (ORPS) tool, no OEPA records are available for the property.

3.2.2 Bureau of Underground Storage Tank Regulations (BUSTR)

Per the BUSTR database, this property had one (1) underground storage tank (installed in 1940's). The tank had a capacity of 550 gallons and contained gasoline. The last reported use of the tank was in 1956; the tank was removed in May of 2006. On August 29, 2006, ENcheck Environmental Service & Safety prepared an Underground Storage Tank Closure Site Assessment Closure Report on behalf of the previous owners. The report states that one underground storage tank on site was removed on May 31, 2006. When the tank was removed, it had several holes. The soil that was excavated during the removal process was sampled, then placed back into the cavity. The lab results show that soil samples were below the BUSTR Action Levels. On September 3, 2008, BUSTR sent the previous owners a letter stating, "BUSTR requires no further action (NFA) involving closure requirements under Ohio Administrative Code (OAC) 1307:7-9-12, effective March 1999."

3.2.3 Fire Department

On October 31, 2024 a records request was sent via email to the City of Kenton Fire Department. The records request included any information relating to potential releases of hazardous substances and/or petroleum products. Captain Robert Wilson responded on November 5, 2024 stating that the property had once been a NAPA Auto Parts store and that they would send additional logs. Captain Robert Wilson responded again on November 25, 2024 stating that there were no calls for service recorded on the property due to a spill or leak, and there are no records of any underground tanks at that location.

3.2.4 Health Department

On October 31, 2024 a records request was sent via email to the Kenton Hardin County Health Department. The records request included any information relating to potential releases of hazardous substances and/or petroleum products. On November 20, 2024, Tia Hamilton responded that they did not have any information on the property.

3.2.5 Building/Zoning Department

On October 31, 2024 a records request was sent via email to Cindy Murray the City of Kenton Safety Service Director and member of the City of Kenton Planning Commission. The records request included any information relating to potential releases of hazardous substances and/or petroleum products. On November 12, 2024, CCS followed up on this request. On November 13, 2024, Ms. Murray responded that a NAPA Auto Parts store had once been located on the east side of the property.

3.3 Interviews

Interviewee #1: On November 13, 2024, CCS staff member Brett Allarding Curfman called Ms. Virginia Tice to get the contact information for the property owner, her son Mark Tice. While talking with Ms. Virginia Tice, she mentioned that a Phase 1 Environmental Site Assessment had been previously conducted on the property, but that there was only a hard copy record.

On November 19, 2024, CCS staff member Brett Allarding Curfman interviewed property owner Mark Tice. According to Mr. Tice, he purchased the first parcel in 1998 (26 years ago) and subsequent parcels in 2011 and 2012 that make up RM-008. Mr. Tice stated that the property functions as a parking lot, although permission has not been given by him for anyone to use the lot for this purpose. The east side of the lot was previously a NAPA Auto Parts. Mr. Tice had no knowledge of aboveground or underground storage tanks, drums, releases, spills, chemical use/storage/disposal, use limitations, or environmental liens on the property.

The Property Owner Interview Questionnaire is included in Appendix E.

3.4 Property Evaluation

On July 3, 2024, Brett Allarding Curfman (Environmental Project Manager) and Madeline Wellman (Environmental Specialist) conducted the property evaluation for the project.

3.4.1 Property Evaluation

At the time of the property evaluation, RM-008 was a gravel parking lot used for semi-truck storage. The weather at the time of the evaluation was sunny and approximately 85 degrees Fahrenheit. No precipitation occurred at the time of the observation.

The Photo Location Map and associated Photograph Log are included in Appendix B.

3.4.2 Current Use(s) of the Property

RM-008 is a gravel parking lot located between Detroit and S Main Streets, on the north side of Perry Street.

3.4.3 Past Use(s) of the Property

Based on available historic files and discussion with the current business owner, a NAPA Auto Parts store was located on the east side of RM-008. Based on mapping and historic data, the store was present from 1966 to 2006, prior to building demolition.

Based on the City Directory and Sanborn Maps there was an auto sales facility (Old Studebaker Dealership) was located on the east side of the property from at least 1948 to 1959. While from 1948 to 1956, a gas station was present on the west side of the property. From at least 1946 to 1959, residences were also present on the west side of the property.

A lumber yard was present across the entirety of RM-008 from 1888 to 1955. From 1924 to 1955 this was noted as a lumber and log yard / planing mill on Sanborn mapping. In 1911, a 'box factory' was noted on the property. From 1892 to 1897 the associated business was titled 'The Scioto Furniture Co.' Finally, in 1888, the property was back to being named a planing and saw mill.

See Appendix C for additional information.

3.4.4 Description of Structures and Roads

There are no permanent structures or roads on the property.

3.4.5 Exterior Observations

No permanent structures are located on the property. The current general condition of the property is a gravel parking lot used for semi-truck storage.

Tanks (3) associated with a gas station on the west end of the property are noted on Sanborn mapping. No regulatory files are associated with this gas station. One (1) additional tank was identified related to a business on the east end of the property. According to BUSTR records, this tank was removed in 2006.

See Property Diagram in Appendix A, Project Photo log in Appendix B, Sanborn Maps in Appendix C, and RMR Regulatory File Review Form in Appendix E.

3.4.6 Interior Observations

No structures are present on the property.

3.5 Findings

RM-008 has been used for a variety of uses based on records dating back to 1888. These uses range from a lumber / log yard and associated businesses, residential, a gas station, automotive sales and service (with associated BUSTR records), a commercial auto parts store, and now a gravel parking lot. See Appendices C & E for additional information.

Due to past and current land uses on the property, various concerns were raised during the Regulatory File Review process, especially regarding the potential for petroleum-contaminated (PCS) soils. RM-008 does pose potential RM concerns.

4. CONCLUSIONS & RECOMMENDATIONS

Information revealed during the RMR Assessment was used to reach the following recommendations:

Table 8: Conclusions & Recommendations

Project C-R-S/Name:		HAR-US 68/SR 31 Roundabout	PID:	121008
Property ID#, Tenant Name & Address	RMR Assessment Findings	Recommendations		
RM-008 Mark Tice; 370 S Main St	<p>A total take of RM-008 (approximately 0.736 acre) is required. Deep excavation will be necessary for associated drainage features related to roundabout construction.</p> <p>Based on historic mapping, an auto service sales/service station was present on the east end of the property from 1946 to 1959. A gas station was present on the west end of the property from at least 1948 to 1966. From at least 1888 to 1955, a lumber yard/sawmill and associated businesses were located across the entirety of the property.</p>	RMR Investigation		

RMR ASSESSMENT REPORT APPENDIX

Appendix A – Project Figures

- Figure 1 – USGS Topographic Maps
- Figure 2 – Aerial Map
- Figure 3 – Property Diagram
- Figure 4 – Soil Map
- Figure 5 – Bedrock Geology Map
- Figure 6 – Groundwater Yield and Geology Map
- Figure 7 – FEMA Map
- Figure 8 – Water Well Location Map
- Figure 9 – Oil and Gas Well Location Map

Appendix B –Photographs

- Figure 10 – Photo Location Map
- Photograph Log

Appendix C – Historical Research Documentation

- Figure 11 – Historic Aerial Maps
- Historic Topographic Maps
- Sanborn Maps
- City Directory Listings

Appendix D – Project Plan Sheets


- Stage 1 Plan Sheets

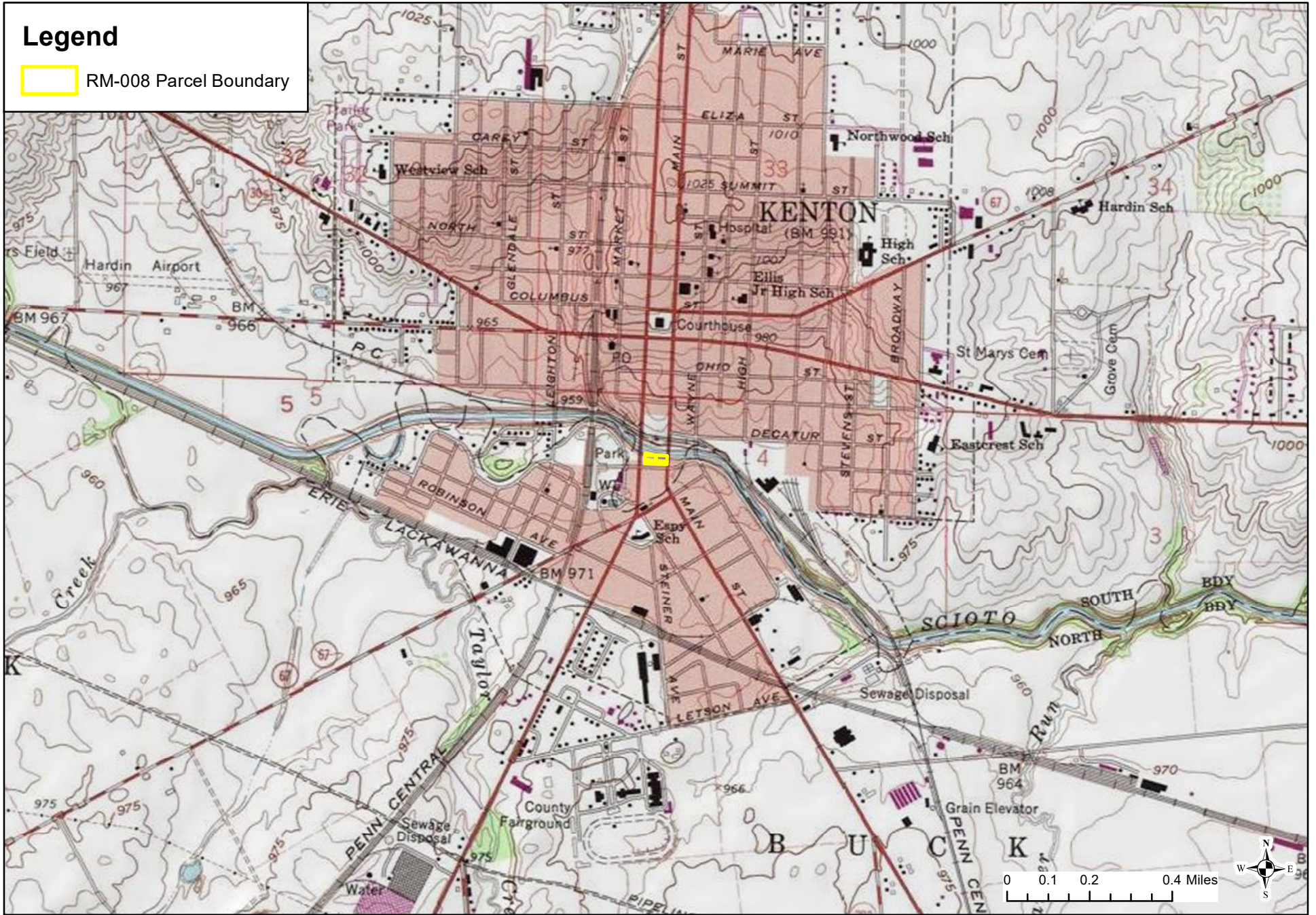
Appendix E – Regulatory File Review & Interview Information

- OEPA Records Request (with File Review Checklist) & Responses
- ORPS Summary Report
- City of Kenton Fire Department Records Request & Response
- Kenton Hardin County Health Department Records Request & Response
- City of Kenton Planning Commission Records Request & Response
- RMR Regulatory File Review Form
- Property Owner Interview Questionnaire – Mark Tice

Appendix A
Property
Figures


Legend

 RM-008 Parcel Boundary



Source: Esri
**Figure 1 - USGS Topographic Map, Overview
HAR-US 68/SR 31 Roundabout (PID 121008)
City of Kenton, Hardin County, Ohio**

Legend


 RM-008 Parcel Boundary



Source: Esri

Figure 1 - USGS Topographic Map, Individual HAR-US 68/SR 31 Roundabout (PID 121008) City of Kenton, Hardin County, Ohio

Legend







 RM-008 Parcel Boundary



Source: OSIP, 2019

Figure 2 - Aerial Map
HAR-US 68/SR 31 Roundabout (PID 121008)
City of Kenton, Hardin County, Ohio

Legend

-  RM-008 Parcel Boundary
-  Construction Limits
-  Approx. Location of Former Auto Sales/Service Business
-  Approx. Location of Former Gas Station
-  Approx. Location of Former Tanks
-  Approx. Location of Former Lumber/Sawmill & Associated Structures

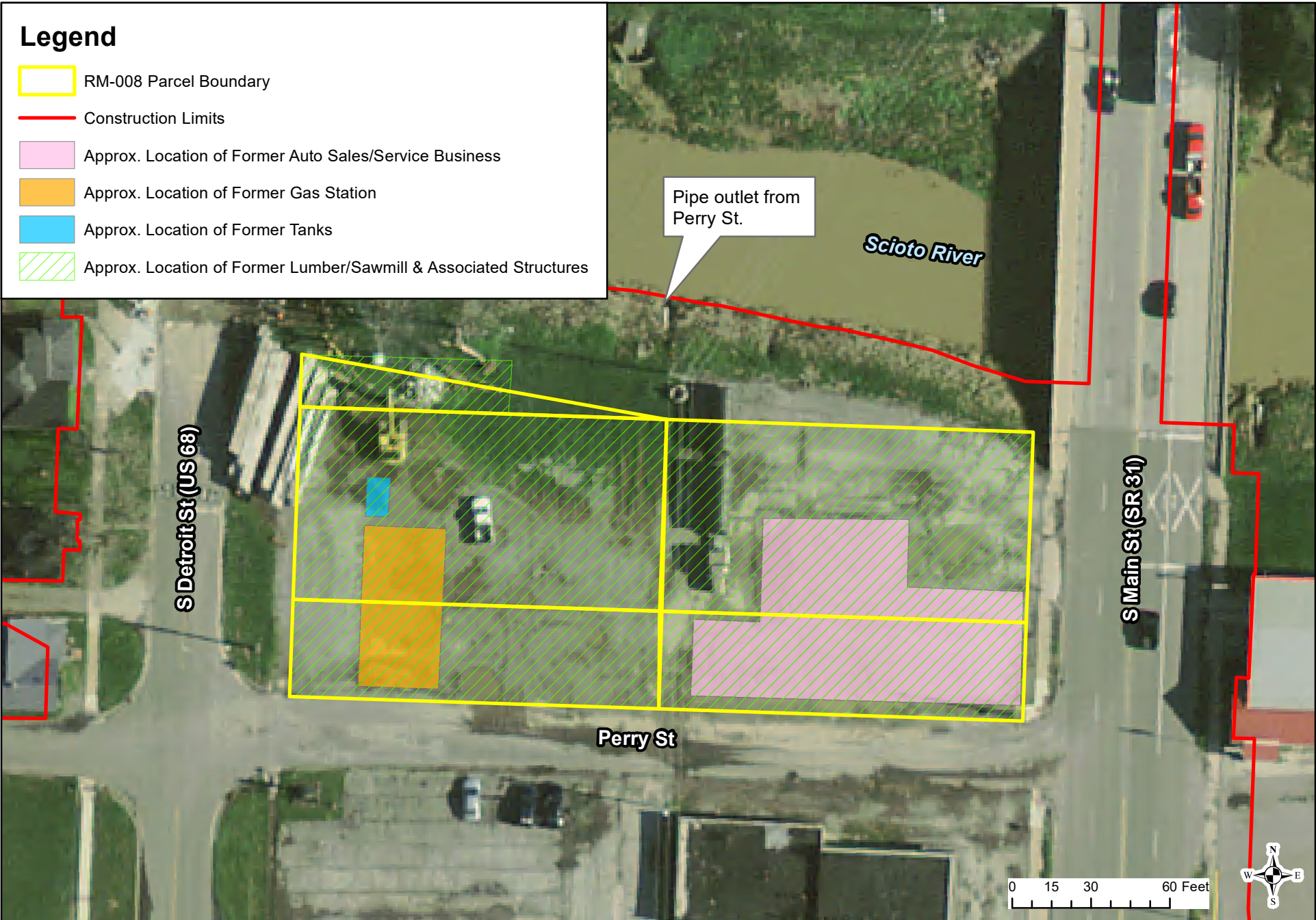


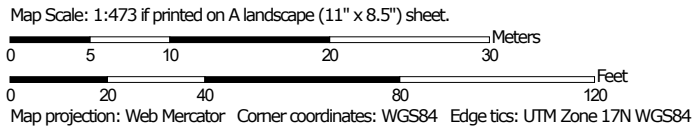
Figure 3 - Property Diagram
HAR-US 68/SR 31 Roundabout (PID 121008)
City of Kenton, Hardin County, Ohio

Source: OSIP, 2019

Soil Map—Hardin County, Ohio
(HAR-US 68/SR 31 Roundabout)




Soil Map may not be valid at this scale.





MAP LEGEND

Area of Interest (AOI)

 Area of Interest (AOI)

Soils

 Soil Map Unit Polygons

 Soil Map Unit Lines

 Soil Map Unit Points

Special Point Features



Blowout



Borrow Pit



Clay Spot



Closed Depression



Gravel Pit



Gravelly Spot



Landfill



Lava Flow



Marsh or swamp



Mine or Quarry



Miscellaneous Water



Perennial Water



Rock Outcrop



Saline Spot



Sandy Spot



Severely Eroded Spot



Sinkhole



Slide or Slip



Sodic Spot



Spoil Area



Stony Spot



Very Stony Spot



Wet Spot



Other



Special Line Features

Water Features



Streams and Canals

Transportation



Rails



Interstate Highways



US Routes



Major Roads



Local Roads

Background



Aerial Photography

MAP INFORMATION

The soil surveys that comprise your AOI were mapped at 1:15,800.

Warning: Soil Map may not be valid at this scale.

Enlargement of maps beyond the scale of mapping can cause misunderstanding of the detail of mapping and accuracy of soil line placement. The maps do not show the small areas of contrasting soils that could have been shown at a more detailed scale.

Please rely on the bar scale on each map sheet for map measurements.

Source of Map: Natural Resources Conservation Service

Web Soil Survey URL:

Coordinate System: Web Mercator (EPSG:3857)

Maps from the Web Soil Survey are based on the Web Mercator projection, which preserves direction and shape but distorts distance and area. A projection that preserves area, such as the Albers equal-area conic projection, should be used if more accurate calculations of distance or area are required.

This product is generated from the USDA-NRCS certified data as of the version date(s) listed below.

Soil Survey Area: Hardin County, Ohio

Survey Area Data: Version 22, Aug 28, 2024

Soil map units are labeled (as space allows) for map scales 1:50,000 or larger.



Date(s) aerial images were photographed: May 21, 2023—Aug 8, 2023

The orthophoto or other base map on which the soil lines were compiled and digitized probably differs from the background imagery displayed on these maps. As a result, some minor shifting of map unit boundaries may be evident.

Map Unit Legend

Map Unit Symbol	Map Unit Name	Acres in AOI	Percent of AOI
OdA	Ockley-Urban land complex, 0 to 2 percent slopes	0.7	100.0%
Totals for Area of Interest		0.7	100.0%

Legend

-  RM-008 Parcel Boundary
-  Tymochtee Dolomite



S Detroit St (US 68)

S Main St (SR 31)



0 12.5 25 50 Feet



Source: OSIP, 2019

Figure 5 - Bedrock Geology Map
HAR-US 68/SR 31 Roundabout (PID 121008)
City of Kenton, Hardin County, Ohio

Legend




-  RM-008 Parcel Boundary
-  Scioto Alluvial Aquifer



Source: OSIP 2019

Figure 6 - Groundwater Yield & Geology Map
HAR-US 68/SR 31 Roundabout (PID 121008)
City of Kenton, Hardin County, Ohio

Legend


-  RM-008 Parcel Boundary
-  Floodway
-  Zone AE



Source: OSIP, 2019

Figure 7 - FEMA FIRM Map
HAR-US 68/SR 31 Roundabout (PID 121008)
City of Kenton, Hardin County, Ohio

Legend

 RM-008 Parcel Boundary


 Water Wells




Source: OSIP, 2019

Figure 8 - Water Well Location Map
HAR-US 68/SR 31 Roundabout (PID 121008)
City of Kenton, Hardin County, Ohio

Legend

 RM-008 Parcel Boundary

 Oil and Gas Wells




Source: OSIP, 2019

Figure 9 - Oil and Gas Well Location Map
HAR-US 68/SR 31 Roundabout (PID 121008)
City of Kenton, Hardin County, Ohio

Appendix B
Photographs

Legend

 RM-008 Parcel Boundary



Source: OSIP, 2019

Figure 10 - Photo Location Map
HAR-US 68/SR 31 Roundabout (PID 121008)
City of Kenton, Hardin County, Ohio

**HAR-US 68/SR 31 Roundabout (PID 121008)
RMR Assessment (RM-008) – Photo Log**



Photo 1: RM-008 (parking lot), facing northwest.



Photo 2: RM-008 (parking lot), facing north.

**HAR-US 68/SR 31 Roundabout (PID 121008)
RMR Assessment (RM-008) – Photo Log**



Photo 3: RM-008 (parking lot), facing northeast.



Photo 4: RM-008 from S Detroit St (parking lot), facing northeast.

**HAR-US 68/SR 31 Roundabout (PID 121008)
RMR Assessment (RM-008) – Photo Log**



Photo 5: RM-008 (edge of parking lot), facing west.



Photo 6: RM-008 (edge of parking lot), facing east.

**HAR-US 68/SR 31 Roundabout (PID 121008)
RMR Assessment (RM-008) – Photo Log**



Photo 7: RM-008 (parking lot), facing southwest.




Photo 8: RM-008 from S Main St (parking lot), facing southwest.

Appendix C
Historic Research
Documentation

**Historic Aerial
Maps**

Legend


 RM-008 Parcel Boundary



Source: OSIP 2007


Figure 11 - 2007 Historic Aerial Map
HAR-US 68/SR 31 Roundabout (PID 121008)
City of Kenton, Hardin County, Ohio

Legend

 RM-008 Parcel Boundary

S Detroit St (US 68)

S Main St (SR 31)




0 12.5 25 50 Feet



Source: ODOT Aerial Archive

**Figure 11 - 1988 Historic Aerial Map
HAR-US 68/SR 31 Roundabout (PID 121008)
City of Kenton, Hardin County, Ohio**

Legend


 RM-008 Parcel Boundary



Source: ODOT Aerial Archive

**Figure 11 - 1979 Historic Aerial Map
HAR-US 68/SR 31 Roundabout (PID 121008)
City of Kenton, Hardin County, Ohio**

Legend


 RM-008 Parcel Boundary



Source: ODOT Aerial Archive

**Figure 11 - 1967 Historic Aerial Map
HAR-US 68/SR 31 Roundabout (PID 121008)
City of Kenton, Hardin County, Ohio**

Legend

 RM-008 Parcel Boundary



Source: ODOT Aerial Archive

**Figure 11 - 1955 Historic Aerial Map
HAR-US 68/SR 31 Roundabout (PID 121008)
City of Kenton, Hardin County, Ohio**

Aerial Photo & Topographic Map Research

REPORT RESULTS

Report Results for:

Nicole Clune
Clune Consulting Services
P.O. Box 103
Minster, OH 45865
2104787830 AOTO
October 30, 2024

Site Information:

Old Studebaker Dealership AND/OR Evelyn
Jester
370 South Main St
Kenton, OH 43326

Subject Site:

Client's Project #: **HAR-US 68/SR Roundabout**
 Address: **370 South Main St**
 City, State Zip: **Kenton, OH 43326**

ERS Order #:

2104787830 AOTO

Prepared For:

Name: **Nicole Clune**
 Company: **Clune Consulting Services**
 Address: **P.O. Box 103**
 City, State Zip: **Minster, OH 45865**

Date:

October 30, 2024

Prepared By:

Name: **Tarasa Sexton**
 Phone #: **(714) 669-8096**
Ext. 1002

Enclosed are the results of our.....

Aerial Photograph and Topographic Map Research

Thank you for selecting **Environmental Record Search!**

To aid you in locating your site on the imagery provided, we have placed a box over/surrounding your site.

Note: *This box is not representative of your site's boundaries. It is simply a tool to assist you with the location of your site within the image. The box has been placed in the same location on each image to help you locate your site easily from year to year. If you have any problems locating your site, please call us. We are here to help.*

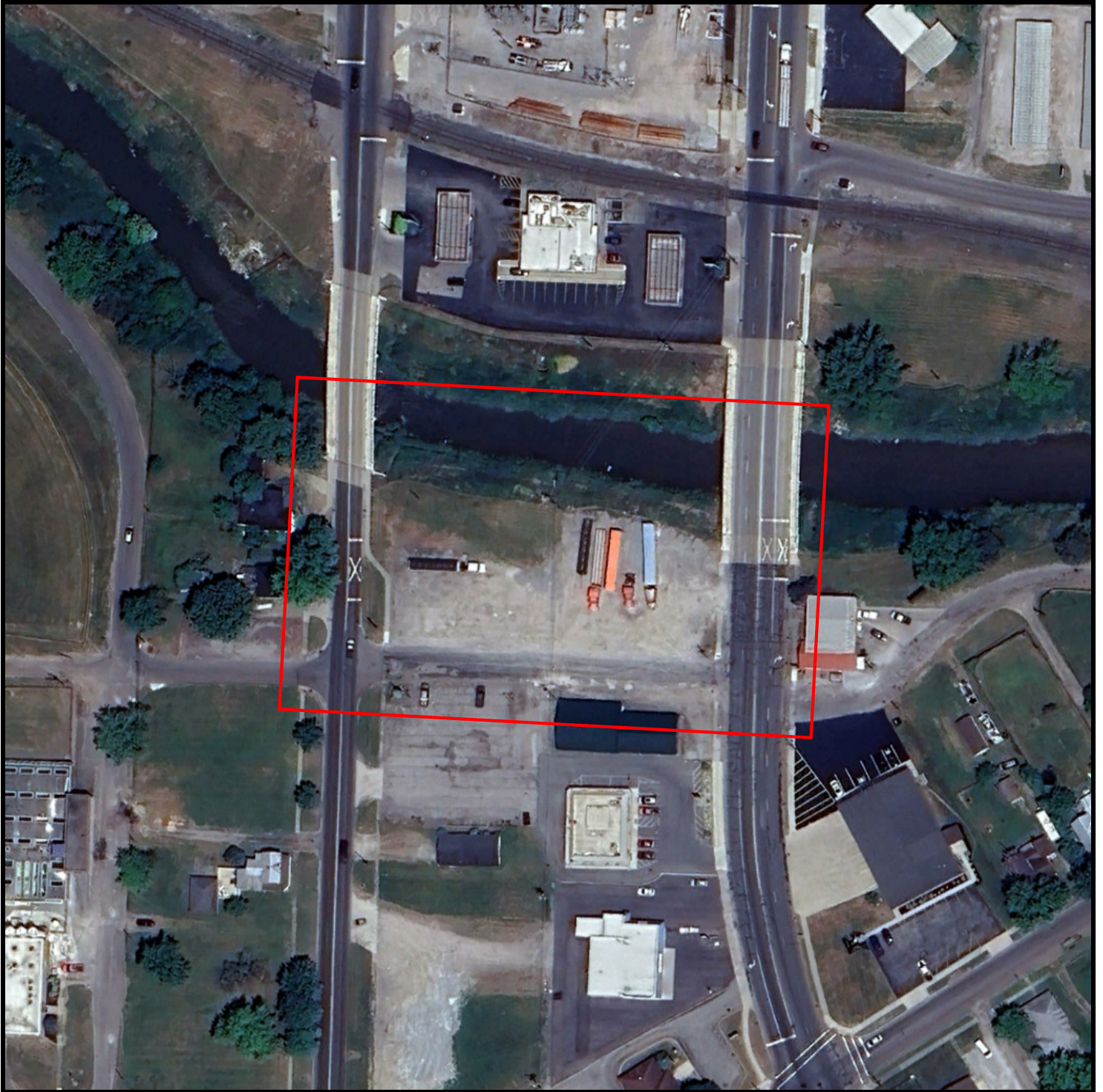
Aerial photo years available:

2023	2013	2006	1994	1980
1973	1960	1957		

This report includes the following USGS Topographic Map Series:

Quadrangle Name	Series	Original Scale	Contour Interval (ft)	Years
KENTON	7.5 Minute	1:24,000	5'	2016, 2013, 1990, 1975, 1963
KENTON	15 Minute	1:62,500	10'	1942

All terms, conditions, and limitations normally associated with work contracted by **ERS** and presented or associated with aerial photography are in effect at all times. This letter summary, all its information, and content have been derived from and rely upon the reviewed aerial photographs. **ERS's** research has only been based on these images; **ERS** did not perform any type of independent investigation of any type, including as to the accuracy and/or completeness of the information derived or otherwise obtained from the secondary source or sources.

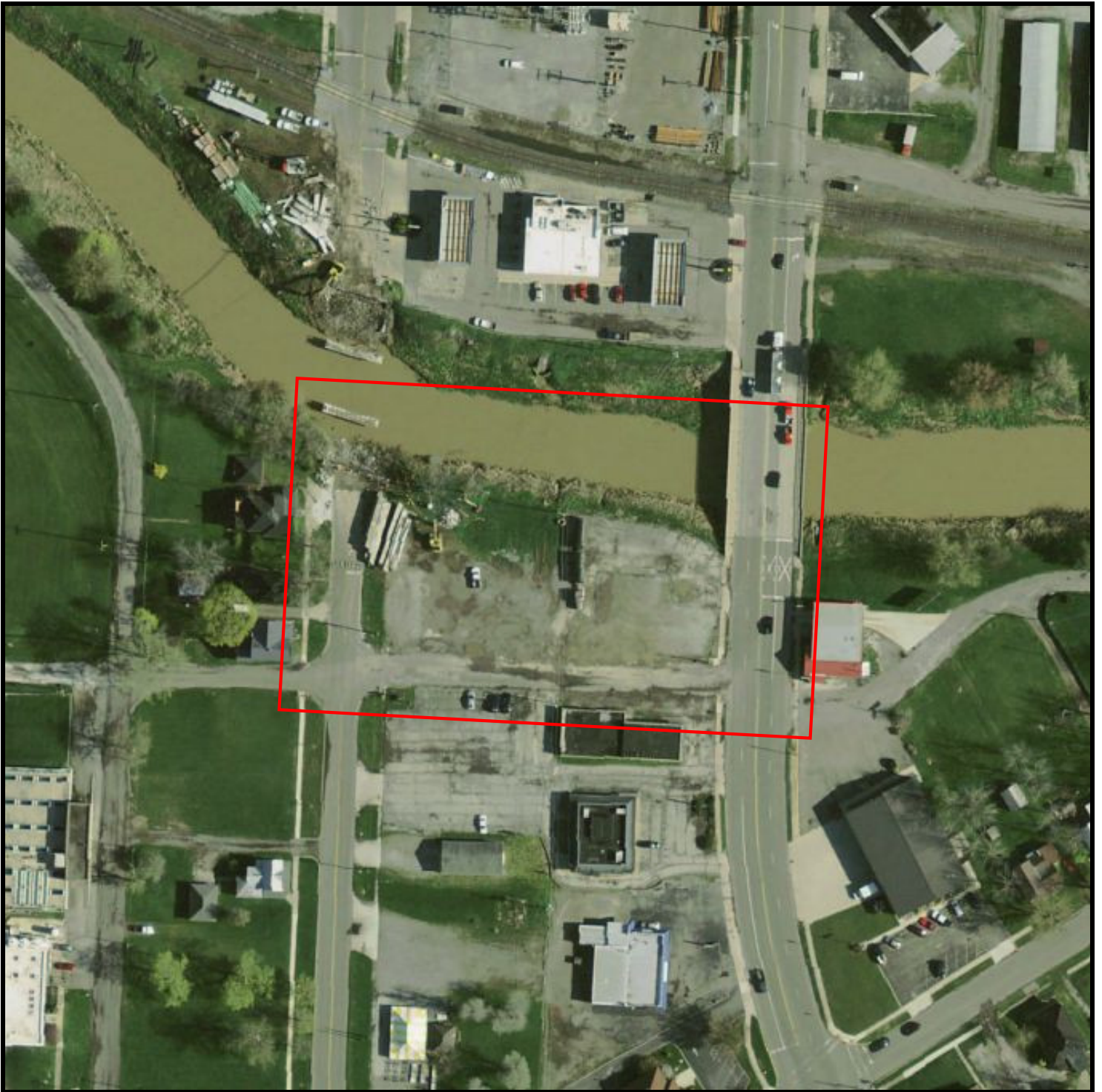


Historical Aerial Photo
Year 2023

**370 South Main St
Kenton, OH**



Target Site: 40.64285, -83.60885 Job #: 2104787830

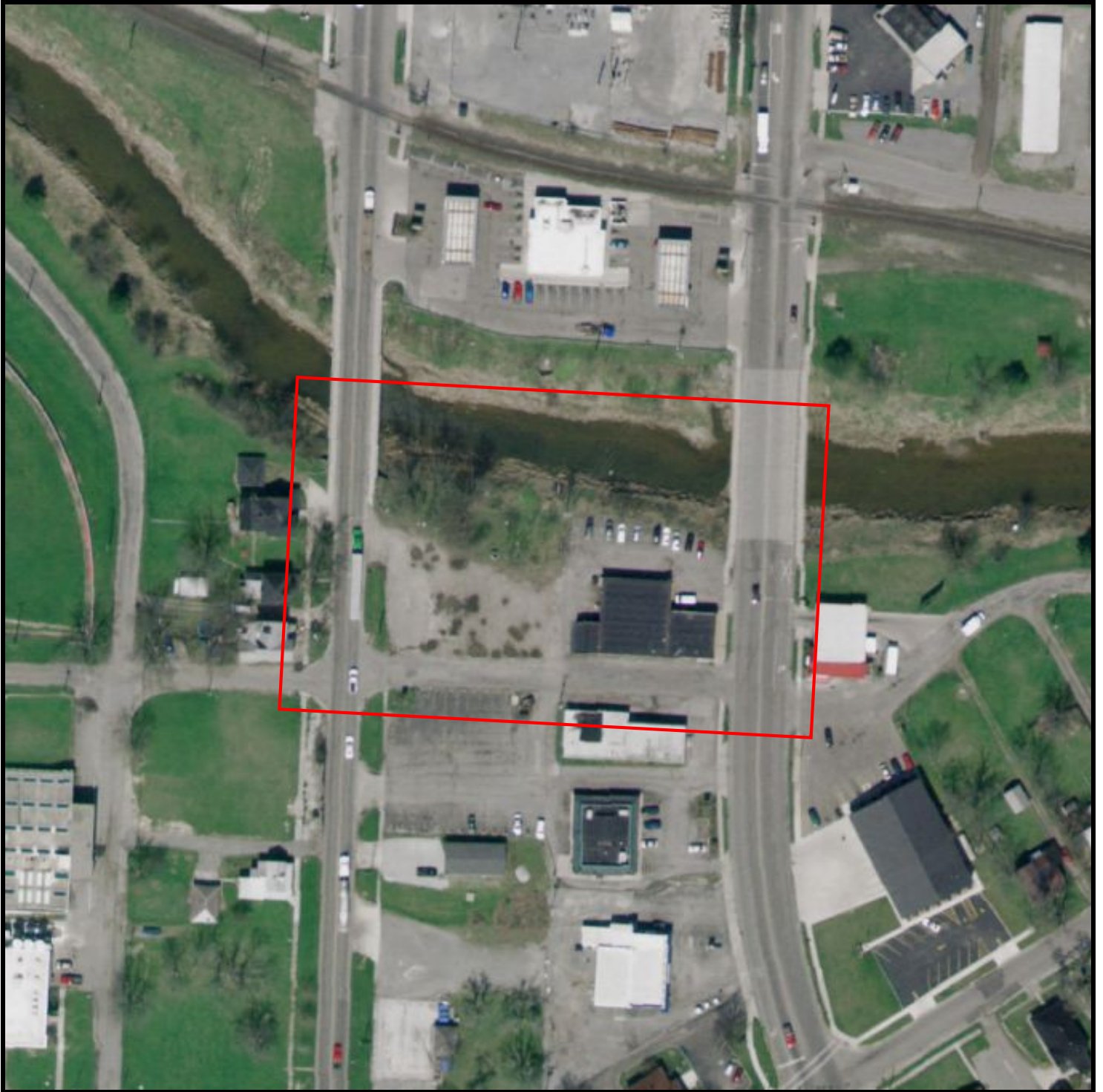


Historical Aerial Photo
Year 2013

**370 South Main St
Kenton, OH**



Target Site: 40.64285, -83.60885 Job #: 2104787830



Historical Aerial Photo
Year 2006

**370 South Main St
Kenton, OH**



Target Site: 40.64285, -83.60885 Job #: 2104787830



Historical Aerial Photo
Year 1994

**370 South Main St
Kenton, OH**



Target Site: 40.64285, -83.60885 Job #: 2104787830



Historical Aerial Photo
Year 1980

**370 South Main St
Kenton, OH**



Target Site: 40.64285, -83.60885 Job #: 2104787830



Historical Aerial Photo
Year 1973

**370 South Main St
Kenton, OH**



Target Site: 40.64285, -83.60885 Job #: 2104787830




Historical Aerial Photo
Year 1960

**370 South Main St
Kenton, OH**



Target Site: 40.64285, -83.60885 Job #: 2104787830



Historical Aerial Photo
Year 1957

**370 South Main St
Kenton, OH**



Target Site: 40.64285, -83.60885 Job #: 2104787830

**Historic
Topographic
Maps**

Aerial Photo & Topographic Map Research

REPORT RESULTS

Report Results for:

Nicole Clune
Clune Consulting Services
P.O. Box 103
Minster, OH 45865
2104787830 AOTO
October 30, 2024

Site Information:

Old Studebaker Dealership AND/OR Evelyn
Jester
370 South Main St
Kenton, OH 43326

Subject Site:

Client's Project #: **HAR-US 68/SR Roundabout**
 Address: **370 South Main St**
 City, State Zip: **Kenton, OH 43326**

ERS Order #:

2104787830 AOTO

Prepared For:

Name: **Nicole Clune**
 Company: **Clune Consulting Services**
 Address: **P.O. Box 103**
 City, State Zip: **Minster, OH 45865**

Date:

October 30, 2024

Prepared By:

Name: **Tarasa Sexton**
 Phone #: **(714) 669-8096**
Ext. 1002

Enclosed are the results of our.....

Aerial Photograph and Topographic Map Research

Thank you for selecting **Environmental Record Search!**

To aid you in locating your site on the imagery provided, we have placed a box over/surrounding your site.

Note: *This box is not representative of your site's boundaries. It is simply a tool to assist you with the location of your site within the image. The box has been placed in the same location on each image to help you locate your site easily from year to year. If you have any problems locating your site, please call us. We are here to help.*

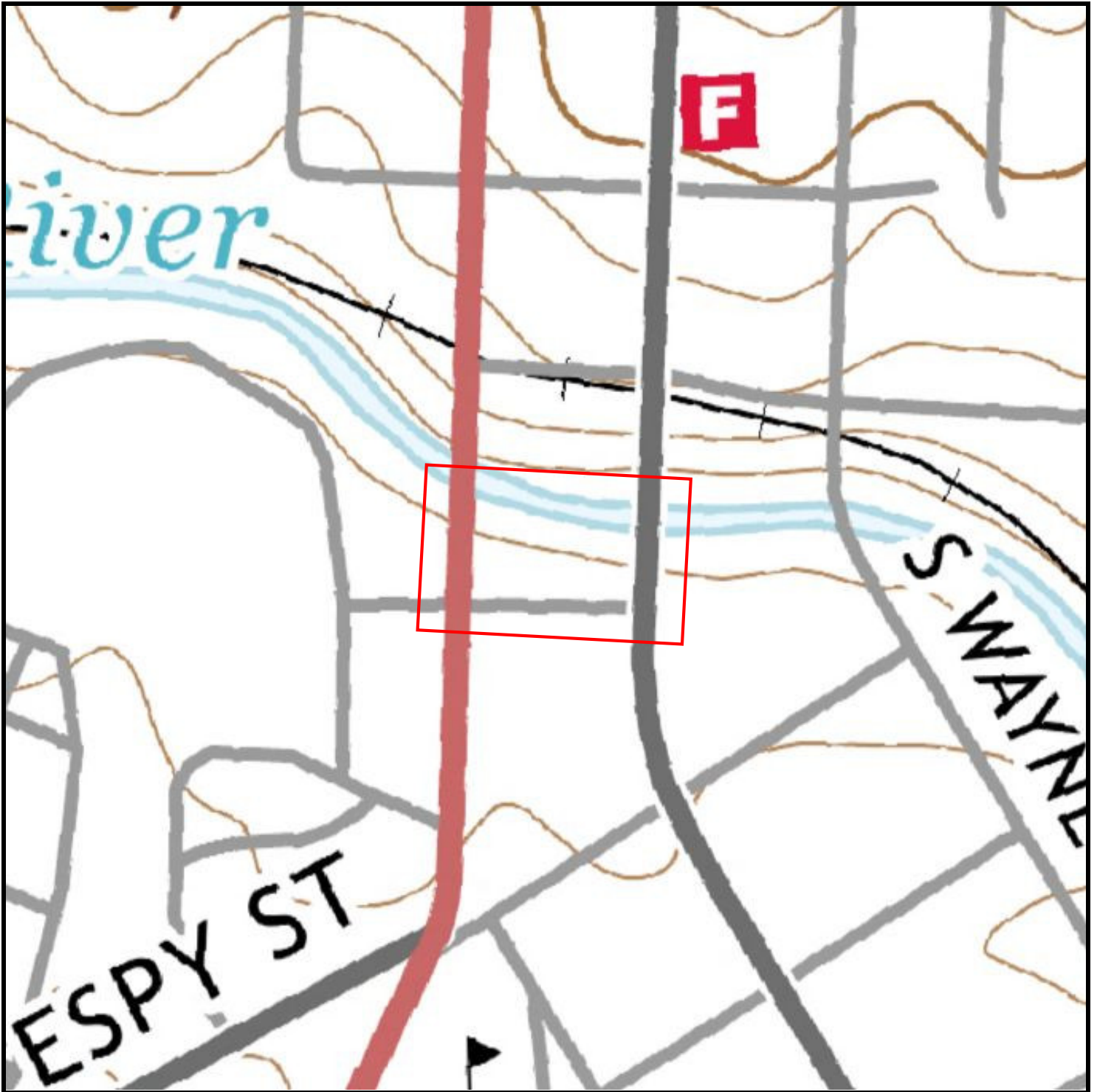
Aerial photo years available:

2023	2013	2006	1994	1980
1973	1960	1957		

This report includes the following USGS Topographic Map Series:

Quadrangle Name	Series	Original Scale	Contour Interval (ft)	Years
KENTON	7.5 Minute	1:24,000	5'	2016, 2013, 1990, 1975, 1963
KENTON	15 Minute	1:62,500	10'	1942

All terms, conditions, and limitations normally associated with work contracted by **ERS** and presented or associated with aerial photography are in effect at all times. This letter summary, all its information, and content have been derived from and rely upon the reviewed aerial photographs. **ERS's** research has only been based on these images; **ERS** did not perform any type of independent investigation of any type, including as to the accuracy and/or completeness of the information derived or otherwise obtained from the secondary source or sources.

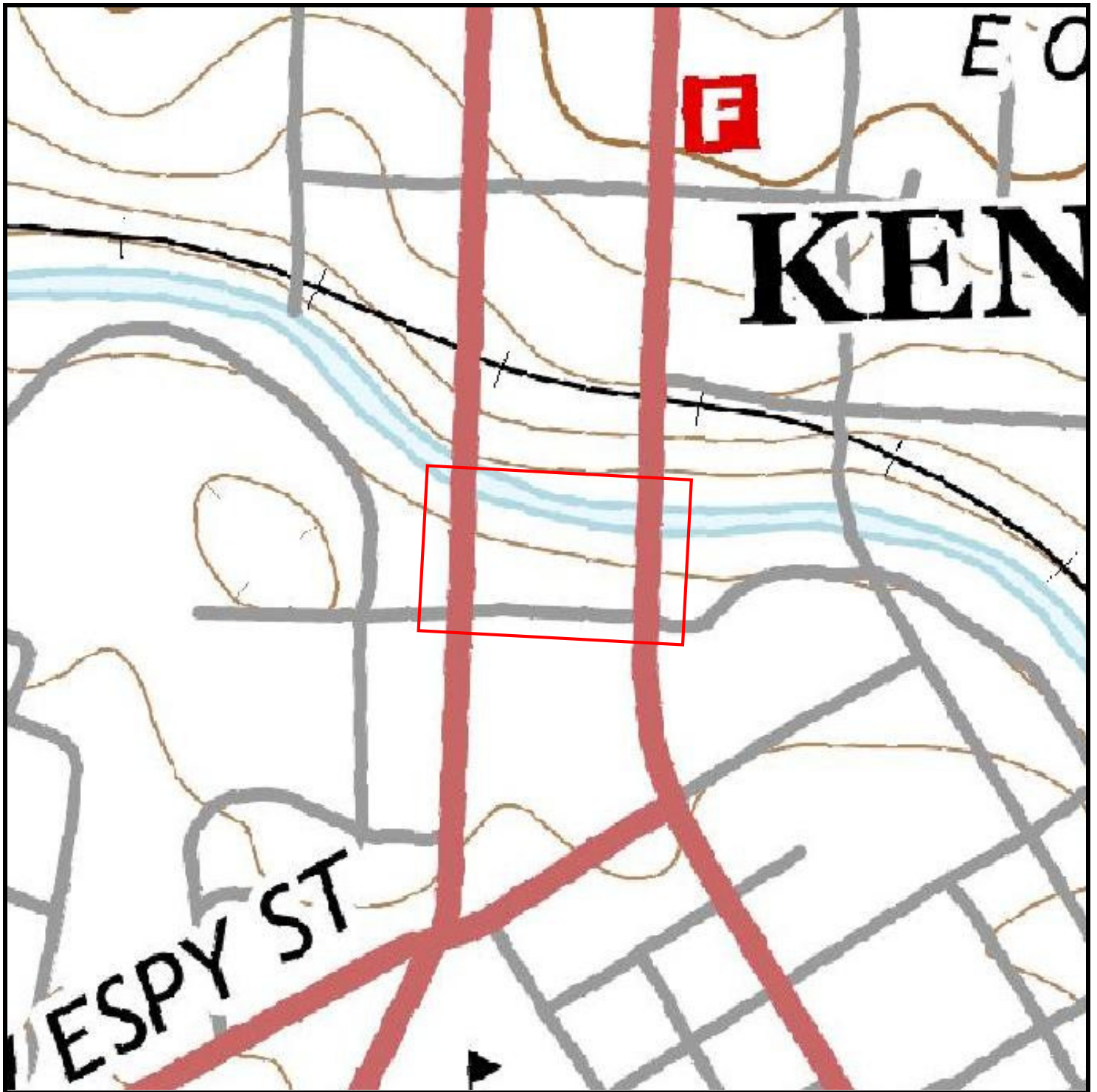


Historical Topographic Map
Year 2016

**370 South Main St
Kenton, OH**



Target Site: 40.64285, -83.60885 Job #: 2104787830

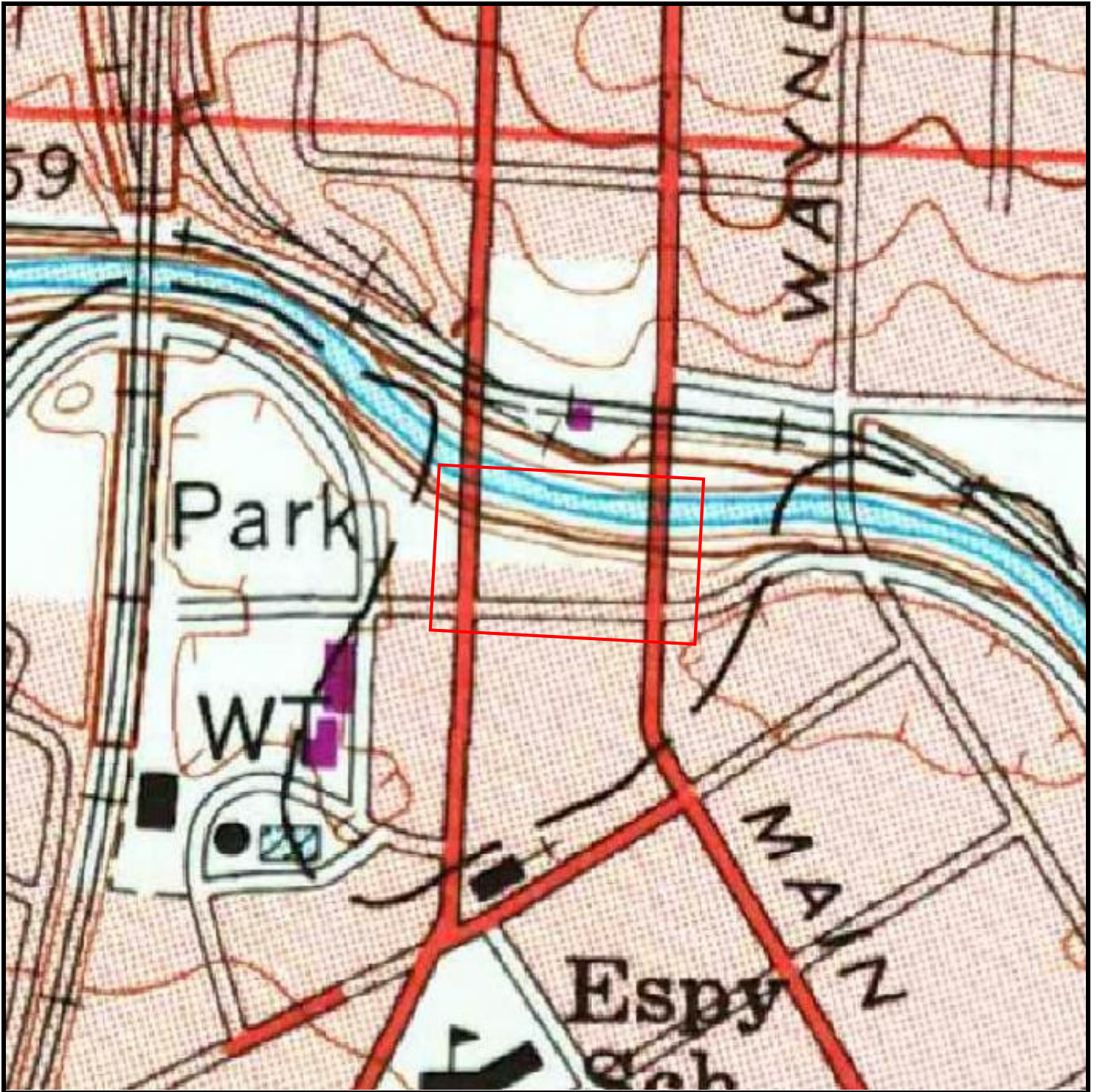


Historical Topographic Map
Year 2013

**370 South Main St
Kenton, OH**



Target Site: 40.64285, -83.60885 Job #: 2104787830

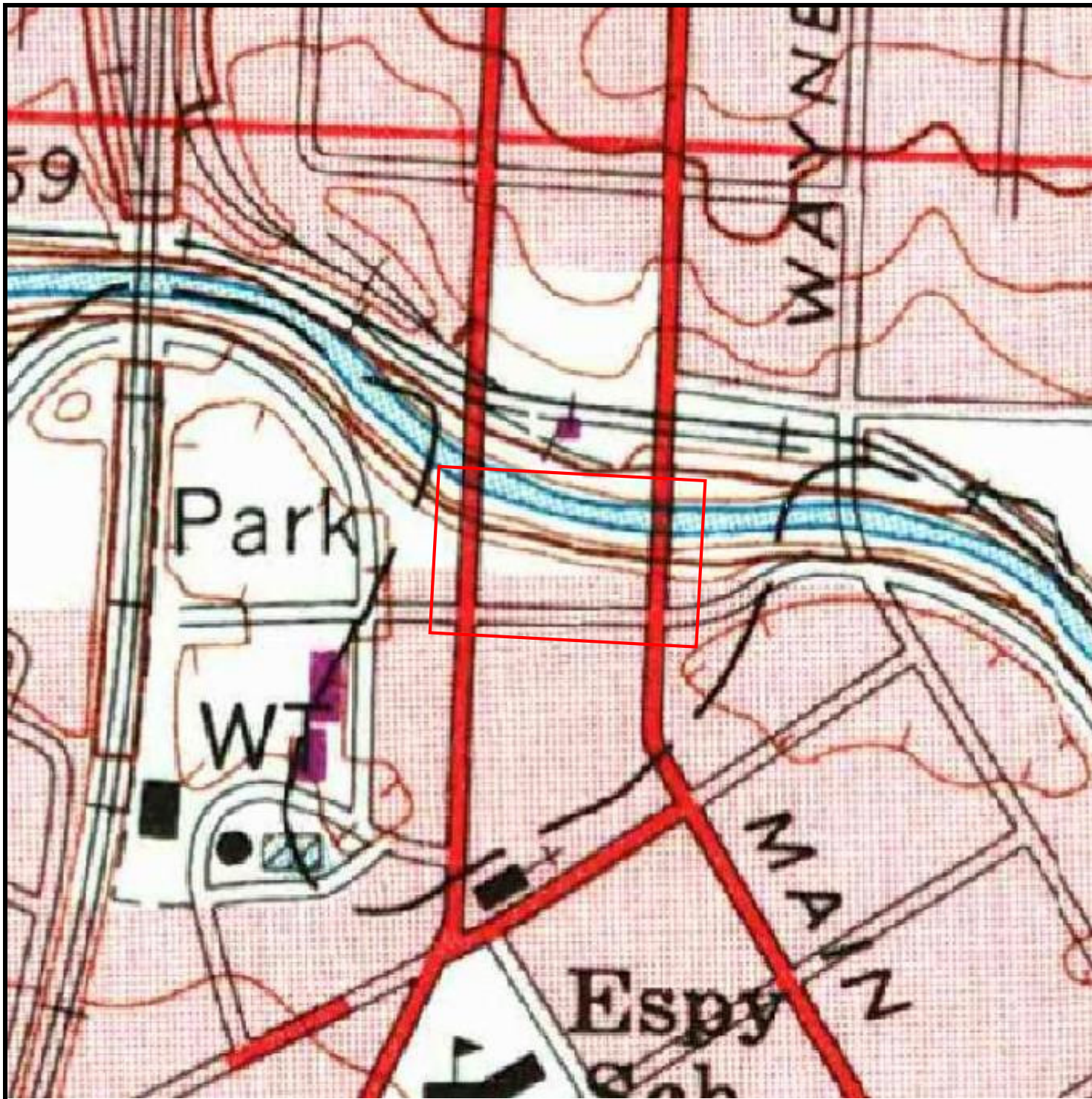


Historical Topographic Map
Year 1990

**370 South Main St
Kenton, OH**




Target Site: 40.64285, -83.60885 Job #: 2104787830



Historical Topographic Map
Year 1975

**370 South Main St
Kenton, OH**



Target Site: 40.64285, -83.60885 Job #: 2104787830

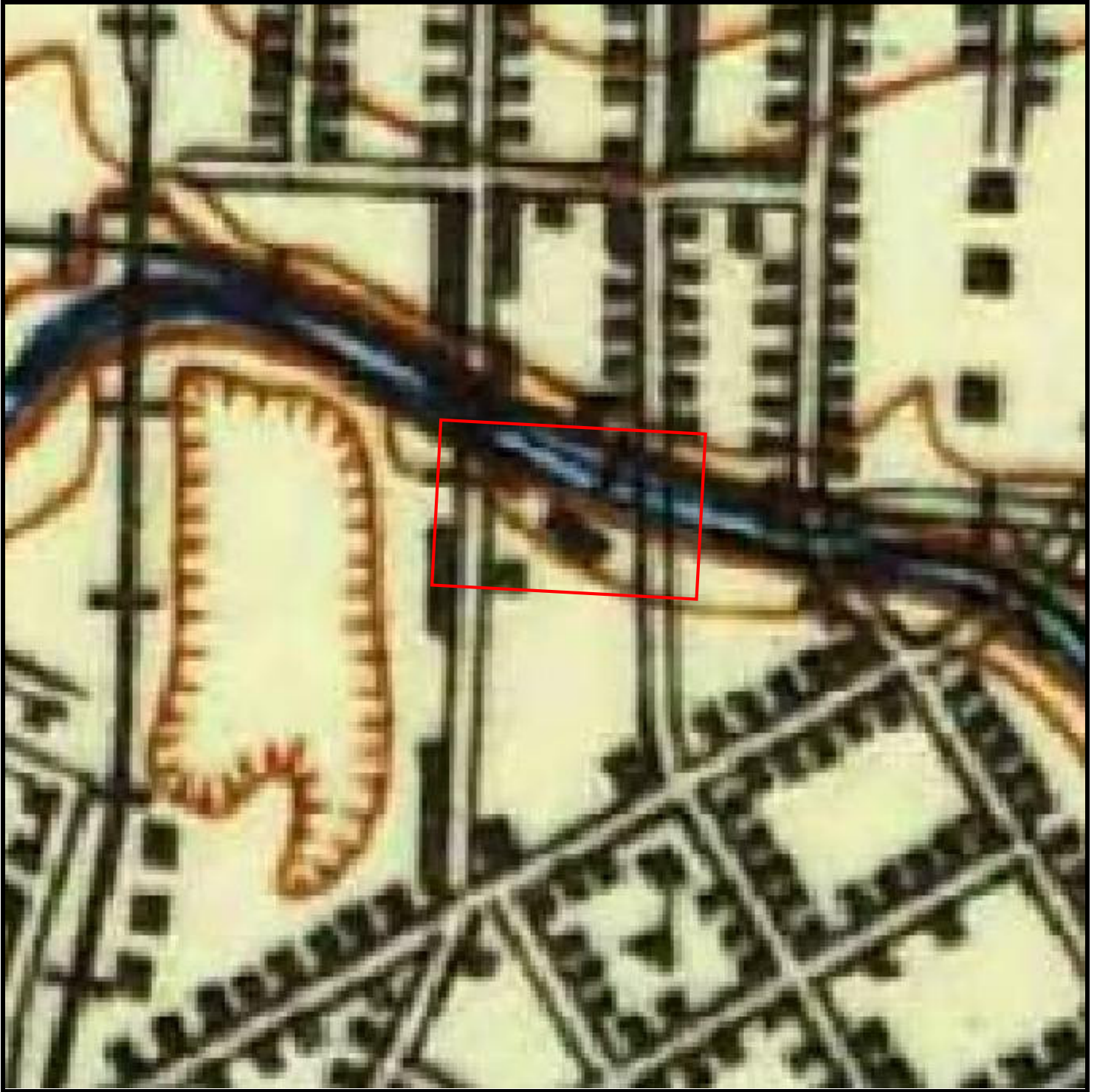


Historical Topographic Map
Year 1963

**370 South Main St
Kenton, OH**



Target Site: 40.64285, -83.60885 Job #: 2104787830



Historical Topographic Map
Year 1942

**370 South Main St
Kenton, OH**

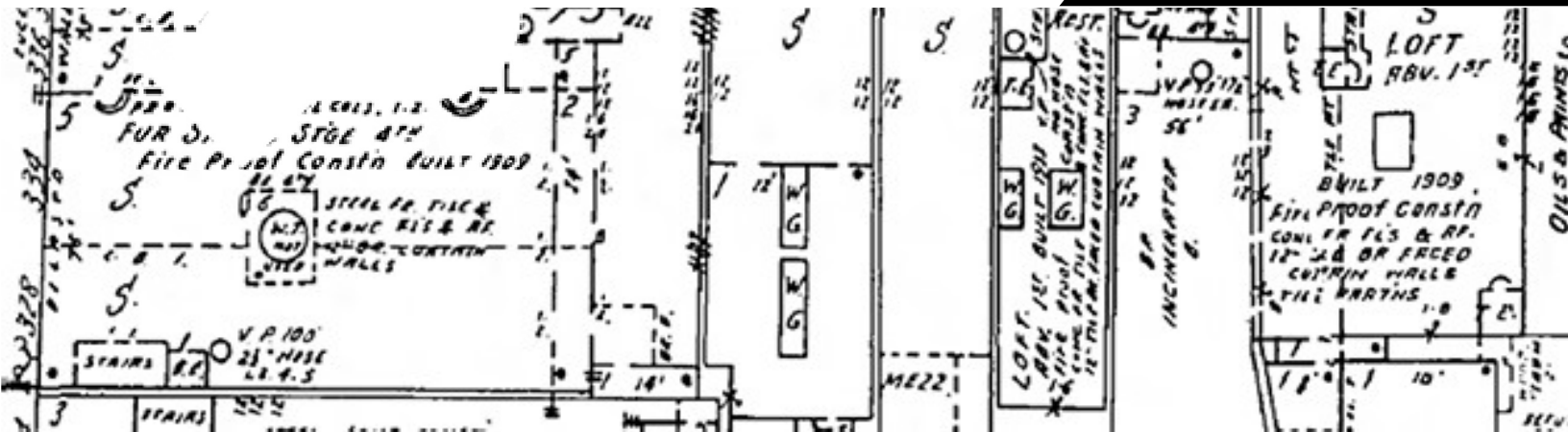


Target Site: 40.64285, -83.60885 Job #: 2104787830

Sanborn Maps

Hybrid Fire Insurance Map

REPORT RESULTS



Report Results for:

Nicole Clune
Clune Consulting Services
P.O. Box 103
Minster, OH 45865
2104787830 FIM

Site Information:

Old Studebaker Dealership AND/OR Evelyn
Jester
370 South Main St
Kenton, OH 43326

Subject Site:

Client's Project #: **HAR-US 68/SR Roundabout**
Address: **370 South Main St**
City, State Zip: **Kenton, OH 43326**

ERS Order #:

2104787830 FIM

Prepared For:

Name: **Nicole Clune**
Company: **Clune Consulting Services**
Address: **P.O. Box 103**
City, State Zip: **Minster, OH 45865**

Date:

October 30, 2024

Prepared By:

Name: **Daniel Johnson**
Phone #: **(714) 669-8096**
Ext. 1002

EXECUTIVE SUMMARY

Years researched covering your site or adjacent sites:

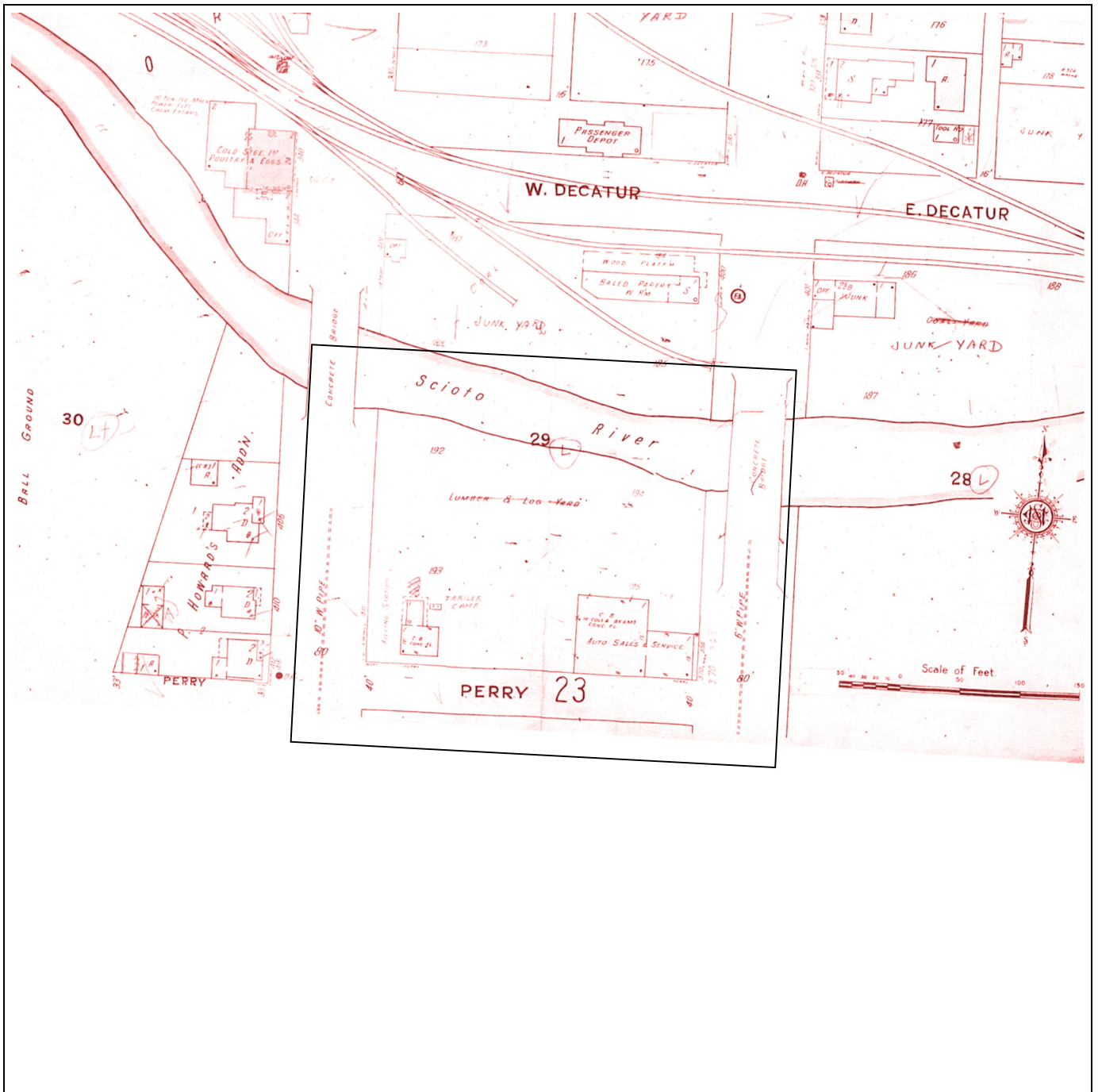
1955	1948	1924	1911	1902
1897	1892	1888		

Years researched NOT covering your site or adjacent sites:

--	--	--	--	--

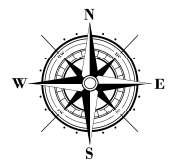
ERS's Hybrid Fire Insurance Map represents a combination of a Fire Insurance Map directly overlaid and imbedded into a current parcel map of the subject property and all nearby and adjacent sites (usually at least a block surrounding the subject property). The Hybrid Fire Insurance Map is a sophisticated tool for Environmental Professionals, thereby saving them time and increasing their accuracy. Note: Due to COVID-19, Fire Insurance Maps after 1950, if they exist, may not be reasonably ascertainable.

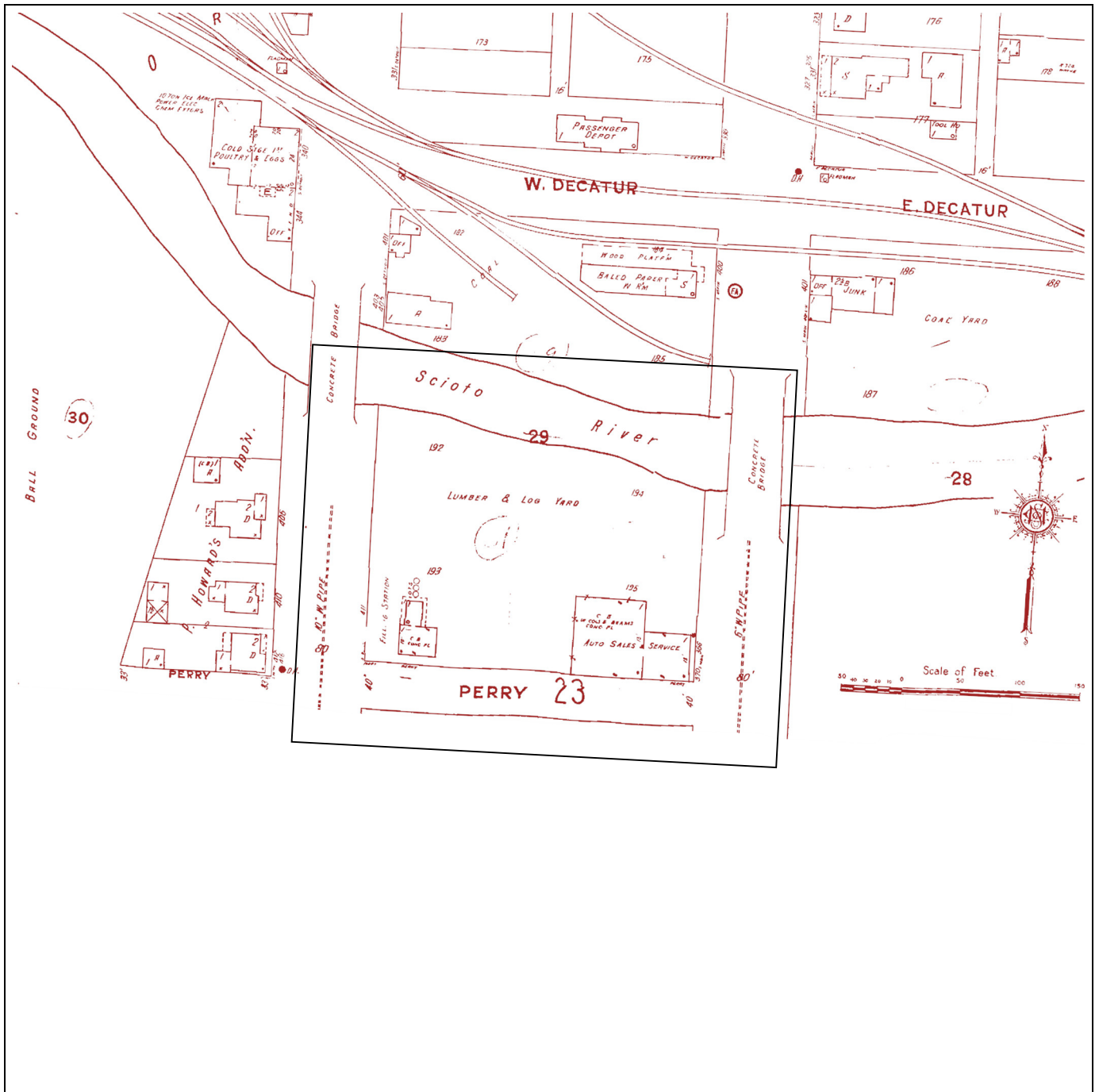
ERS's research has been limited to the facts presented on fire insurance maps only. All terms, conditions, and limitations normally associated with work contracted by ERS and presented or associated with the fire insurance maps are in effect at all times. This Hybrid Map, all its information and content have been derived, reconfigured and reformatted (creating an entirely new map) from and relies upon fire insurance maps originally published by The Sanborn Map Company or other publishers and local agency parcel maps. "Digital Sanborn Maps, 1867-1970" is owned by ProQuest, LLC, licensed from Environmental Data Resources, Inc., and some are protected by copyright and other laws that recognize the rights of copyright holders. ERS's research has only been based on these maps; ERS did not perform any type of independent investigation of any type, including as to the accuracy and/or completeness of the information derived or otherwise obtained from the secondary source or sources including those maps received from the Library of Congress.



Site:
370 South Main St
Kenton, OH

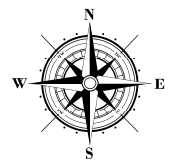
Year 1955
Volume -
Sheet 3





Site:
 370 South Main St
 Kenton, OH

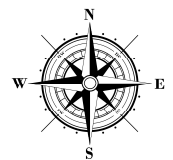
Year 1948
Volume -
Sheet 3





Site:
370 South Main St
Kenton, OH

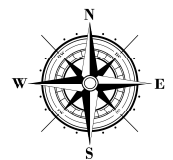
Year 1924
Volume -
Sheet 3

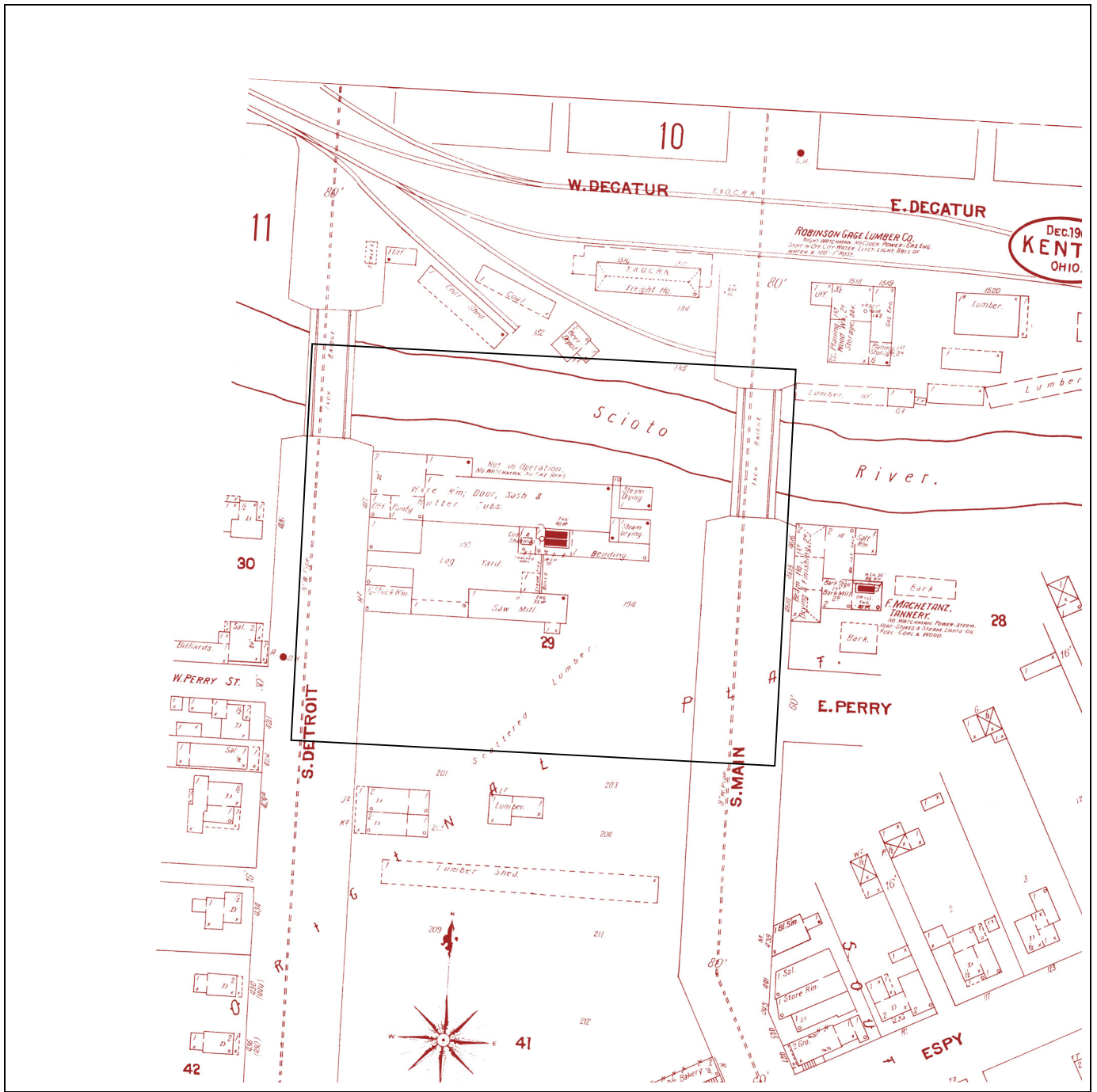




Site:
370 South Main St
Kenton, OH

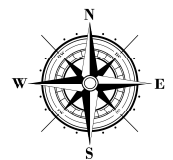
Year 1911
Volume -
Sheet 14

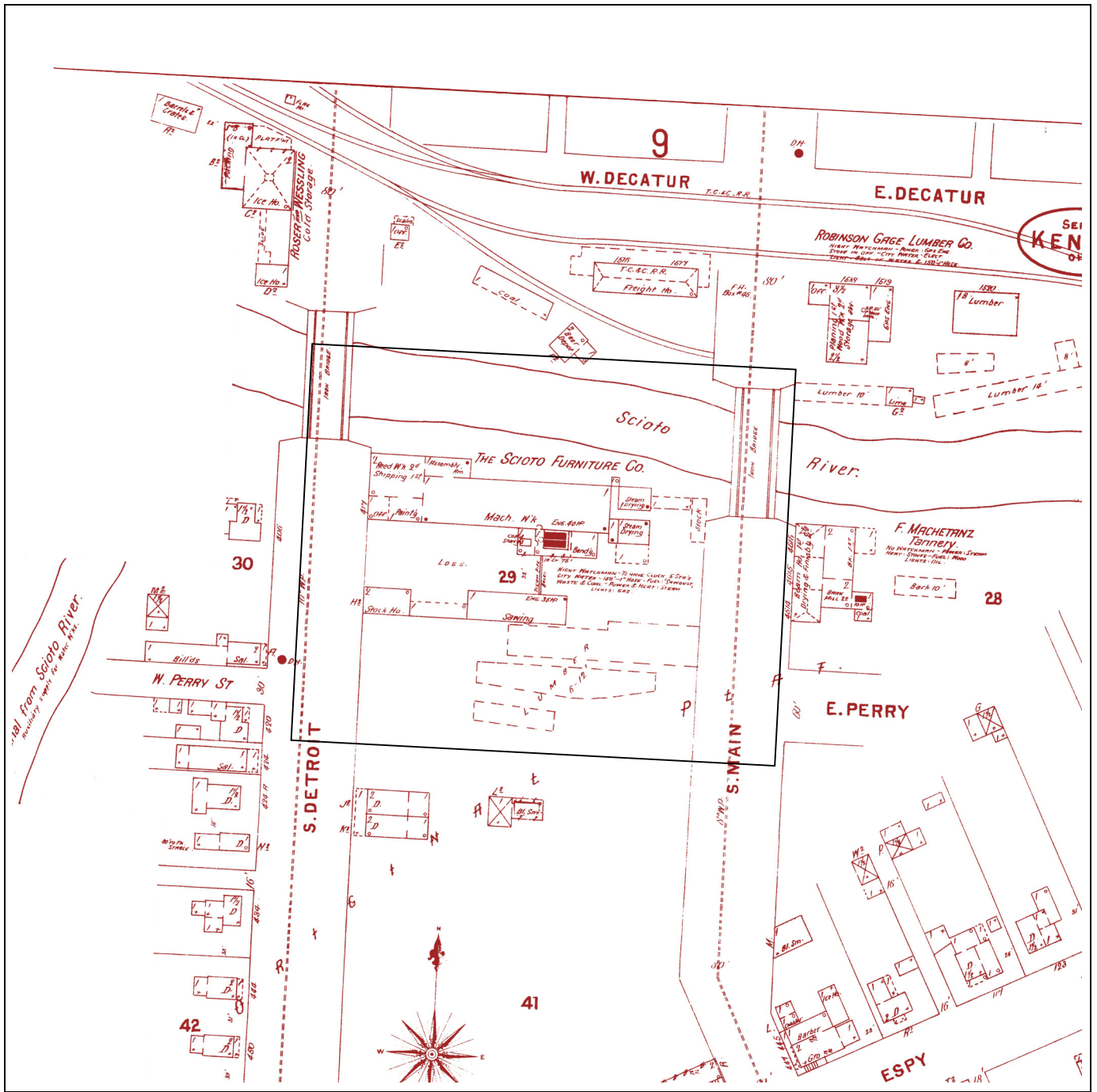




Site:
370 South Main St
Kenton, OH

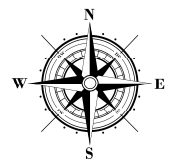
Year 1902
Volume -
Sheet 11

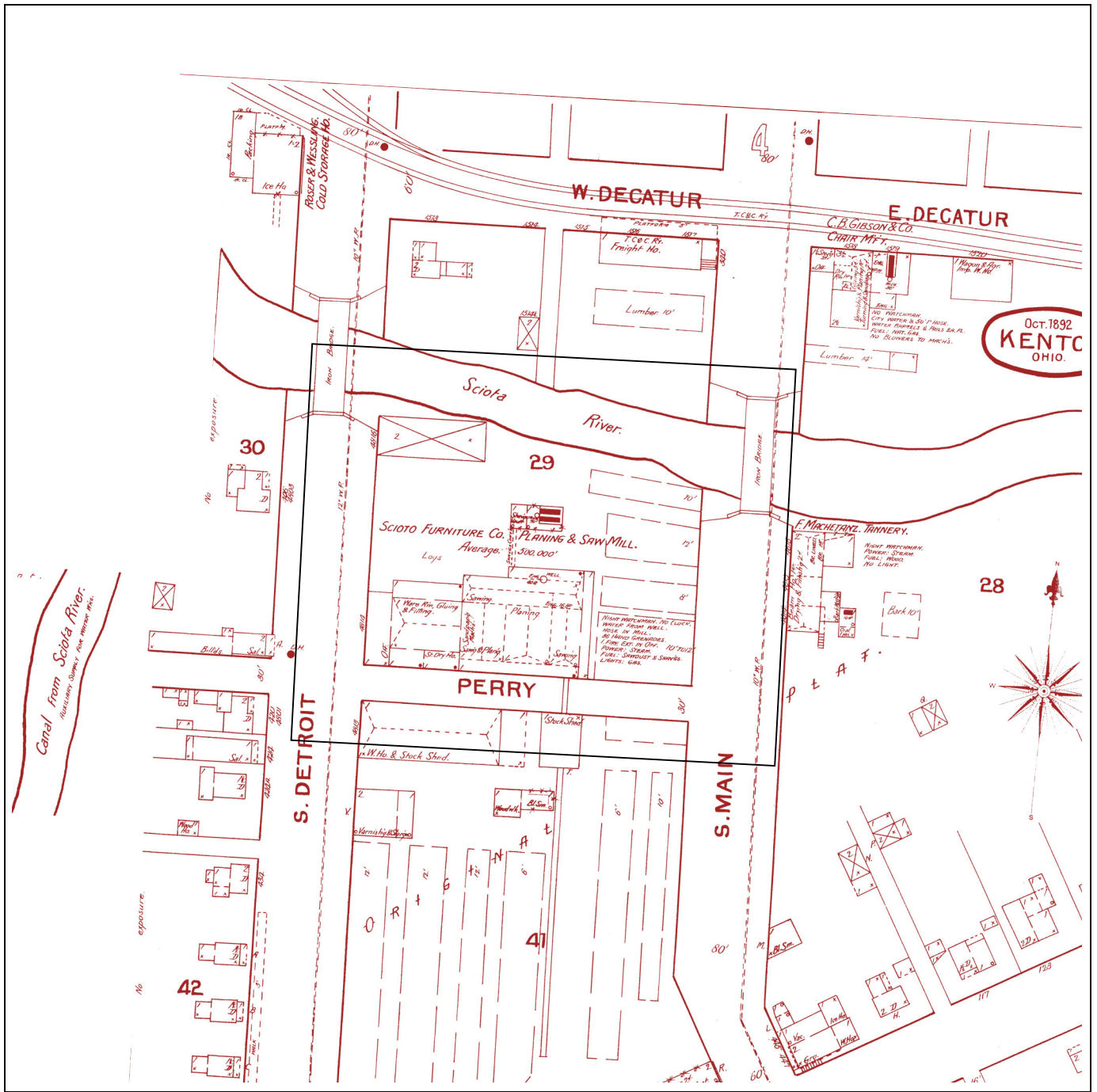




Site:
 370 South Main St
 Kenton, OH

Year 1897
Volume -
Sheet 10

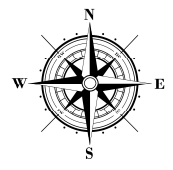


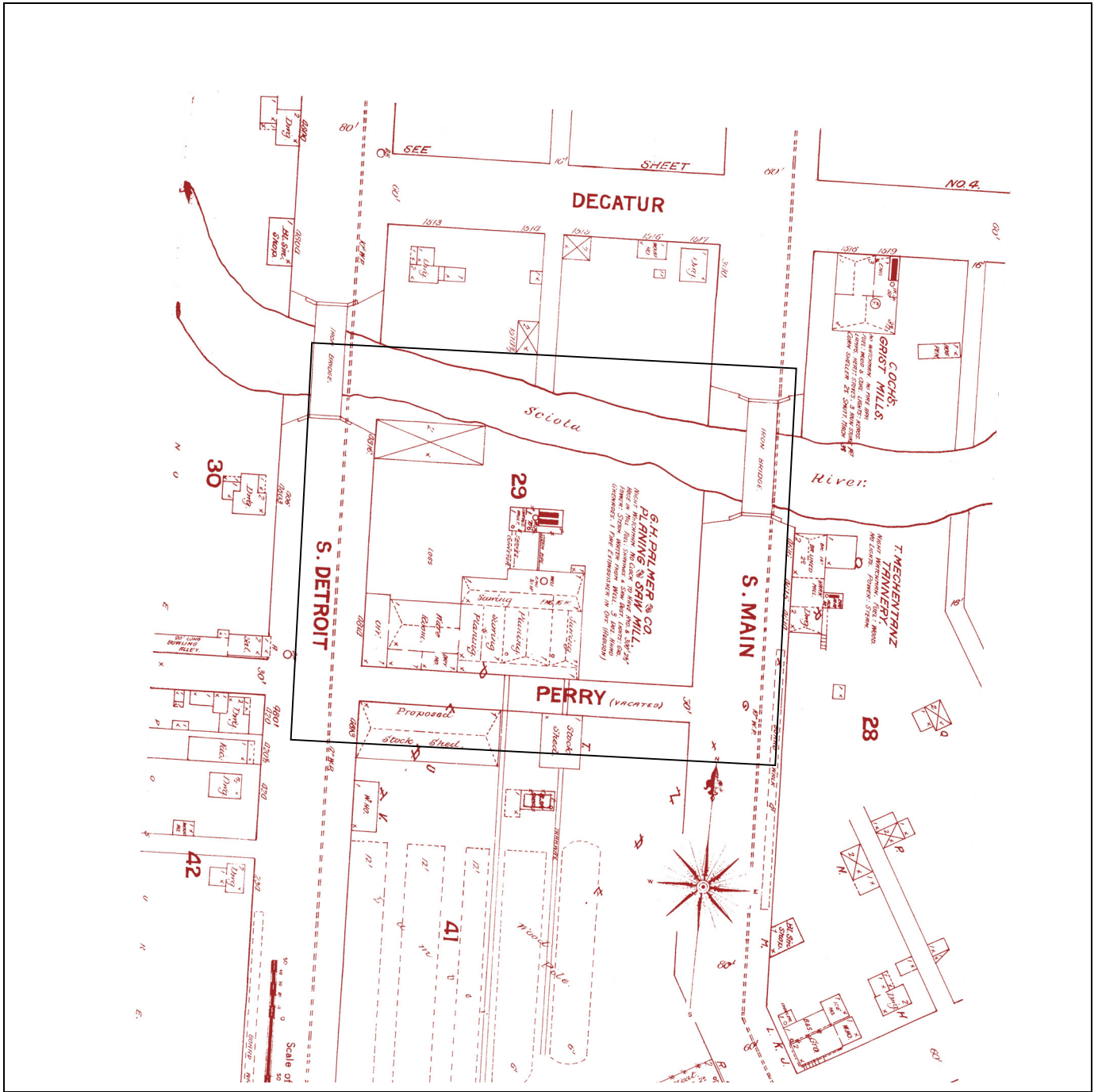


Oct. 1892
KENTON
OHIO.

Site:
370 South Main St
Kenton, OH

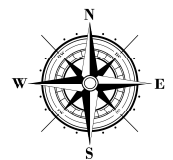
Year 1892
Volume -
Sheet 6





Site:
370 South Main St
Kenton, OH

Year 1888
Volume -
Sheet 6



City Directory
Listings

City Directory Research

REPORT RESULTS



Report Results for:

Nicole Clune
Clune Consulting Services
P.O. Box 103
Minster, OH 45865
2104787830 CDA
October 31, 2024

Site Information:

Old Studebaker Dealership AND/OR Evelyn
Jester
370 South Main St
Kenton, OH 43326

Subject Site:

Client's Project #: **HAR-US 68/SR Roundabout**
Address: **370 South Main St**
City, State Zip: **Kenton, OH 43326**

ERS Order #:

2104787830 CDAC

Prepared For:

Name: **Nicole Clune**
Company: **Clune Consulting Services**
Address: **P.O. Box 103**
City, State Zip: **Minster, OH 45865**

Date:

October 31, 2024

Prepared By:

Name: **Michael Peel**
Phone #: **(714) 669-8096**
Ext. 1002

Thank you for selecting *Environmental Record Search!* Enclosed are the results of our:

[City Directory Research](#)

The attached image files and following table represent the findings of our research of the subject site and immediate adjacent sites.

Years	Subject	Adjacent A
	370 S Main St	400 Block of OH-67
2024	•	R
2019	•	N/A
2014	•	R
2009	•	R
2003	•	•
1966	•	•
1959	•	•
1954	•	•
1946	•	•

Note: OH-67 is also known as S Detroit St.

• - Street & Range Listed N/A - Image Not Available R - Range Not Listed S - Street Not Listed

ERS's research has been limited to the information presented in the reviewed city directories only. All terms, conditions, and limitations normally associated with work contracted by ERS and presented or associated with the city directories are in effect at all times. This letter summary, all its information, and content have been derived from and rely upon the reviewed city directories. ERS's research has only been based on these books; ERS did not perform any type of independent investigation of any type, including as to the accuracy and/or completeness of the information derived or otherwise obtained from the secondary source or sources.

S MAIN ST		62	HOMEOWNER	
S MAIN ST Cont'd 470 Martin Dennis T / ☐ Martin Truda L + GENEVA ST BEGINS + STATE ROUTE 31 INTERSECTS + W GENEVA ST INTERSECTS BUSINESSES 2		S MAIN ST Cont'd 855 Ziegler Diana J / w ☐ (1947) Ziegler Paul U 856 CONKLE'S FLORIST & GREENHOUSE florists-retail /419-674-4048 Conkle Timothy E / ☐ (1947) Conkle Michael E Wells Judith L / ☐ (1947) Swingley David 859 Swingley Duane M / ☐ (1900) Swingley Duane M / ☐ (1900) + E RAILROAD ST INTERSECTS + W RAILROAD ST INTERSECTS 901 No Current Listing 902 Stroble Kevin / w ☐ (1943) Stroble Paige M w 910 Rizer Patrick N / w ☐ (1943)419-674-1559 Rizer Glorice J419-674-1559 911 ALLMAX GOFTWARE INC software/application/platform / ☐419-673-8883 916 Conkle Timothy E & Analee M / ☐ (1943)419-673-9229 + BRUMM ST BEGINS 1004 Hornaday Kenneth P / ☐ (1943) Hornaday Eden 1010 Cole Lalmy / ☐ ☐ Danward Shonda / 1014 Cook Alice R / ☐ (1943)419-675-5214 1018 Newmeyer Rocky ☐ (1943) 1025 Conley Michael D / ☐ (1943)	S MAIN ST Cont'd 37 Howard Jamie L / ☐ 38 Stagnitta Johnnie L / w ☐ (1922) 38 Coyne Kathryn ☐ (1922) 40 No Current Listing 41 Horna Dustin M / w ☐ (1922) 42 No Current Listing 43 Griffin Amanda S ☐ (1922) 44-46 No Current Listing (3 Apts) 47 Draper Casey / ☐ (1922) 47 Hutchinson Deanna L / 47 Rodda Janice M / w ☐ (1922) 48 Eason Richard / ☐419-673-9229 48 Tucker David / 50 No Current Listing 52 Kaeley Daren M / w ☐ (1922) 52 Kaeley Bonnie J + LETSON ST BEGINS + W LETSON ST INTERSECTS + WALKER ST INTERSECTS + ZIP CODE 43328 CAR-RT 0005 1255 HUNT BROTHERS PIZZA pizza /419-673-5134 JUMFAN JIM'S serv stations-gasoline & oil ☐419-673-5134 1285 EDS TV & ELECTRIC LLC electric contractors / ☐419-673-7227 1300 INTERNATIONAL PAPER CO paper-mfrs + GILMORE ST INTERSECTS 1401 NAPA AUTO PARTS-NORTHWEST OH auto parts & suppl-mail-new419-674-4017 + RAILROAD CROSSES 1420 BRIM VANESSA AGT real estate ☐419-792-1650 Bunker Jeffrey S & Laura V / w ☐ (1972) CHARTER REALTY real estate /419-674-4114 + RAILROAD CROSSES 1480 Muray Justin M ☐ (1906) PATTON'S GARAGE lawn mowers /419-674-4475 + LETSON ST INTERSECTS + STATE ROUTE 31 INTERSECTS BUSINESSES 38	
S MAIN ST (KENTON)-FROM 499 W ESPY ST SOUTHEAST + E FRANKLIN ST CONTIGUES + N MAIN ST INTERSECTS + W FRANKLIN ST INTERSECTS + ZIP CODE 43328 CAR-RT 0004 118 HIGH POINT HOME HEALTH home health serv419-674-4090 124 McGrath Bryan L / w ☐ (1990) 126 1/2 Bresden Hale / ☐ 128 FISHMANN LAW OFFICE attorneys419-670-1025 + E OHIO ST BEGINS 130 FILLIN' STATION restaurants /419-674-4455 + W OHIO ST BEGINS 223 INTERNATIONAL ASSOCIATION-FIRE labor org / KENTON FIRE DEPT fire departments / ☐419-673-1235 + E WALNUT ST BEGINS + W WALNUT ST INTERSECTS 311 SUNOCO GAS STATION serv stations-gasoline & oil ☐937-701-9684 350 VILLAGE PANTRY convenience stores /419-673-0289 418 CARDER ROBERTY ODE counselors567-874-0105 CURTIN TIMOTHY A counselors419-679-1697 GETZ AMBER MARIE counselors419-679-1697 LIGHTHOUSE BEHAVIORAL HEALTH psychiatric/substance abuse th /567-888-0303 PERRY MEGAN COUNSELORS /567-888-0303 SHEFFIELD JOYCE counselors419-679-1697 WARREN MARJANE counselors419-679-1697 WIMER BOBBIE JO counselors419-679-1697 + DECATUR ST INTERSECTS 430 CHOICE AUTO LLC auto/trucks distr- used / KINETICO water treatment equip serv /419-675-1188 PEACOCK WATER water companies /419-675-1188 438 Alan Kin ☐ (1943) COMMUNITY FIRST BANK NA banks / ☐419-673-1084 439 BPP AMBULANCE ambulance serv /419-674-4574 + RAILROAD CROSSES 509 HARCO INDUSTRIES disability serv ☐419-674-4159 521 Decker Ronald H & Marilyn J / w ☐ (1800)419-674-4462 525 ☐ Sanchez Pablo S / (1943) 529 Schmeizer Joseph C & Kathleen E / w ☐ (1943) 533 Cucival Charles A II & April D / w ☐ (1943) 534 Vanover Stacy / ☐ Vamer Heather L ☐ (1943) 604 Albert Derrick W / ☐ Diasser Gemantha L / ☐ (1943) 615 No Current Listing 616 Cox Alan W / ☐ (1943)419-675-6122 Cox Jennifer419-675-6123 620 No Current Listing 621 Baderscher Erika / ☐ (1943) Bell Austin D / w ☐ (1943) Ben Jason D / Cyrus Ashley E / w ☐ (1943) Richardson Charlene N / ☐ (1943) 621 1/2 No Current Listing 621 1/2 Kern Michael E / ☐ (1943) Cox Yvonne / ☐ 625 Kerr Michael E & Maria L / w ☐ (1943)419-675-2303 626 ☐ Cropper Nikita J / ☐ Cropper Paige ☐ Griffith Ronald L / ☐ Griffith Andrew w + E ESPY ST BEGINS + E ESPY ST BEGINS + E ESPY ST BEGINS 631 Worthington David A & Cindy K / w ☐ (1943)419-679-1187 634 James Matyria R w ☐ 638 Shirr Aaron M / w ☐ (1943) 639 Eisasser Beverly J / ☐ (1943) 701 Ramsey Tammi L / w ☐ (1943) Ramsey Kevin E Wemro James D / ☐ (1943) Wemro Izabella 702 Blair Jazmya L / ☐419-679-1266 ☐ Bragg Heather / (1943) Combs Timothy D Jr / w ☐ (1943) 707 Baum Harley R / ☐ (1943) Baum Barbara A w 710 Kenmore Martiane S w w ☐ (1947)419-675-2488 711 Biederman Samantha N ☐ (1943) 712 Fox Nancy K / ☐ (1943) Holtzberger Robert C & Nancy K / w ☐ (1943) 722 No Current Listing + E LYNN ST INTERSECTS + W LYNN ST INTERSECTS 801 No Current Listing 802 Richardson Citarens / w ☐ (1943) 812 Hullsari Jeffrey L Sr & Margaret E / ☐ (1910) 816 ☐ Roberts Hunter T / 817 Richardson Thomas E & Charlene / w ☐ (1924)419-673-0345 821 Hamilton Fawn F & Wanda L / ☐ (1943)419-676-1486 825 Smith Joan / w ☐ (1943)419-673-1100 828 No Current Listing 831 Bringham Renee J / ☐ 839 No Current Listing 841 Wallace Paula J w ☐ (1990) 842 Fisher David B & Tala M / w ☐ (1943) 845 Jones Chris E & Cindy L / ☐ (1943)419-677-9006		HOUSEHOLDS 52 HOUSEHOLDS 19 HOUSEHOLDS 30 HOUSEHOLDS 30		
<p>This directory is the property of Polk City Directories. It is leased for the personal use of the subscriber. Use of this directory is subject to the Terms of Use appearing on the title page of this directory. This information changes by 60% each year. For an updated directory call 1-800-555-6124 or visit</p> <p>www.PolkCityDirectories.com</p>		S MAIN ST (NEVADA)-FROM 101 E WELSH ST SOUTH + ZIP CODE 48449 CAR-RT 0091 105 MENNCO GRAN grain elevators /740-482-2173 108 CALBER INSTRUMENTS INC engineers-computer /740-482-2900 111 LITTLE LEAGUE BASEBALL INC youth org & centers / Rex Joseph M & Amanda D / w ☐ (1900) Webb Lane M / ☐ (1944) 112 Langston Eric E / ☐ (1900) Massey Carl R Jr & Michelle L / w ☐ (1944) Shoppe Tamara / ☐ (1944) 113 Hart Warren P / ☐ (1944) 114 Myers Roger A / ☐ (1942) 115 Stuckert Aaron C / ☐ (1960) 116 Oobanador Rosalinda / ☐ (1900) 200 Miller Britany / w ☐ (1960) 202 Richmond Delores J / ☐ (1900)740-482-2411 204 Kost Jeffrey J & Tiffany L / w ☐ (1944) Lann Harm / ☐ (1944) Lanning Harmony / w ☐ (1944) 208 ☐ Chestnut Kaitlyn M / w ☐ McKenna Nathan / w ☐ (1944) Slump William E & Deborah J / w ☐ (1942)740-482-2785 207 Newland Dana J / ☐ (1944) 208 Karhoff Morgan J & Mitchell S / ☐ (1900)		

S MAIN ST

S MAIN ST Cont'd

- 160 Baker Kathleen S ✓ @ (1952)
- 161 Crom Heidi ✓ @ (2)
- 170 Ayers Weaver Mikalea E ✓
Newman Ashley A ✓ @ (1952)
- 171 Christopher Dennis M ✓ @ (1952)419-759-2131
- Stevenson Ashton ✓ @ (1952)
- 181 Lenhart Dennis W & Cheryl ✓ @ (1952)419-759-3467
- 200 No Current Listing
- 210 Highsmith Annette L & William L ✓ @ (1952)
- 211 Amweg Charles E ✓ @w (1952)
- Amweg Patrick R
- 220 Purdy Mitchell P & Sarah S ✓ @w (1937)
- 221 Egbert Dejon P ✓ @ (1952)
- 230 No Current Listing
- 240 Ruhlin Jerry R & Joy L ✓ @w (1920)
- 241 Figgs Brandon ✓ @ (1952)
- ✓ Schwartz Thane ✓
- 250 Pilcher Jamie R ✓ @ (1947)
- 251 Snyder Edith L ✓ @ (1952)
- 260 No Current Listing
- + E MCCASKY ST INTERSECTS**
- 300 No Current Listing
- 301 Hinebaugh Brian J ✓ @ (1967)567-229-0005
- Hinebaugh Melonie K567-229-0005
- 310 Newman Kenneth O & Brittany D ✓ @ (1952)
- 311 Crowe Rodney W & Judith A ✓ @w (1930)
- 320 - 321 No Current Listing (2 Hses)
- 330 Chamberlain Cynthia L ✓ @ (1952)
- Chamberlain Hank W
- 331 Lechner Joshua D ✓ @ (1952)
- 341 Marling Melinda K ✓ @w (1952)
- Webb Seth R ✓ @ (1952)
- + EDGAR ST ENDS**
- + EDGAR ST INTERSECTS**
- 400 Kinzer Autumn C ✓ @
- 410 Gault Robert ✓ @
- 420 Whitaker Jerard D & Shirley D ✓ @ (1952)419-759-3223
- 421 Combs Kenneth R & Kimberly A ✓ @ (1952)419-759-2008
- 430 Gehring Brent E M ✓ @
- 431 Mills Barton K & Deborah S ✓ @ (1960)419-759-2089
- 440 Driskill Gregory D & Brenda S ✓ @ (1952)419-760-2097
- 441 IBL CORP nonclassified establishments ✓
SOUTHSIDE SIX serv stations- gasoline & oil ✓
.....419-759-2731
- 450 Cludy Ruthella M ✓ @ (1952)419-759-2751
- Cludy Charles419-759-2751
- 460 No Current Listing
- 470 Oakes Tara R & Joseph E ✓ @w (1952)
- + E GENEVA ST BEGINS**
- + STATE ROUTE 68 INTERSECTS**
- + W GENEVA ST INTERSECTS**
- BUSINESSES 3 HOUSEHOLDS 46**

This directory is the property of Polk City Directories. It is leased for the personal use of the subscriber. Use of this directory is subject to the Terms of Use appearing on the title page of this directory. This information changes by 60% each year. For an updated directory call 1-800-555-6124 or visit

www.PolkCityDirectories.com

86

S MAIN ST Cont'd

- 403 PARTY SHOP DRIVE THRU pizza ✓419-675-1474
- 416 CURTIN TIMOTHY A counselors419-679-1697
- GETZ AMBER MARIF counselors ✓419-679-1697
- INDULGENCE GOURMET BAKERY LLC bakers-retail
- SHEFFIELD JOYCE counselors ✓419-679-1697
- Taylor Brandy ✓ @
- UPSHAW FLOYD counselors419-679-1697
- WARREN MARJEAN counselors ✓419-679-1697
- WIMMER BOBBIE JO counselors419-679-1679
- + DECATUR ST INTERSECTS**
- 430 CHOICE AUTO LLC nonclassified establishments
- KINETICO water treatment equip serv419-675-1188
- PEACOCK WATER CONDITIONING water companies ✓419-675-1188
- 438 Alan Kin ✓ @
- COMMUNITY FIRST BANK NATL ASSN banks ✓ @419-673-1084
- 439 BKP AMBULANCE ambulance serv ✓419-674-4574
- + RAILROAD CROSSES**
- 521 No Current Listing
- 526 Miller Todd & Amanda S ✓ @ (1952)419 673 8313
- 529 Delong Paul ✓ @ (1952)
- Joseph E S ✓ @
- 533 Culwell Charles A II ✓ @ (1952)
- Culwell April D
- 534 No Current Listing
- 604 Blosser Samantha L ✓ @ (1952)
- 615 Buroker Robert L ✓ @ (1952)
- Buroker Brooke D
- Lawrence Sue E ✓ @ (1952)419-679-1725
- Lawrence Dusty419-679-1725
- Ray Cristina M ✓ @ (1952)
- Ray Alexandria D w
- 616 Cox Alan W ✓ @419-675-6133
- Rose Chelsea ✓ @ (1952)
- Sneary Jeffrey S ✓ @ (1952)
- 620 Beach Richard A & Nancy L ✓ @w (1952)
- 621 Boyle Kristen M ✓ @ (1952)419-679-1113
- Boyle Robert M419-679-1113
- 1/2 No Current Listing
- 625 Kerr Michael E & Marcia L ✓ @w (1952)419-675-2393
- 626 Howe Marvin D ✓ @ (1952)
- Howe Charles D w
- Nguyen Nhan H ✓ @ (1952)
- + E ESPY ST ENDS**
- + W ESPY ST INTERSECTS**
- + E ESPY ST ENDS**
- 631 Worthington David A & Cindy K ✓ @ (1952)419-679-1187
- 634 Christian Shelby M ✓ @ (1952)
- 638 No Current Listing
- 639 Davis Gail ✓ @w (1952)
- 701 Ramsey Tammi L ✓ @ (1952)419 679 1012
- Ramsey Jevin E w419-679-1012
- Wemek Tammi ✓
- Wemer James D ✓ @ (1952)
- 702 Blair Jayme L ✓ @419-679-1266
- Leustor Jayme ✓
- Levstek Dean A & Jayme L ✓ @ (1952)
- 707 Baum Harley R ✓ @ (1952)
- Baum Hick
- 710 Kammerer Marlene S ✓ @w (1947)419-675-2488
- Kammerer Wanda S419-675-2488
- 711 Biederman Samantha N ✓ @ (1952)
- Harrington Rebecca ✓
- 712 Holtzberger Robert C & Nancy K ✓ @w (1952)
- 722 Rhodes Nicholas R ✓ @ (1952)
- + E LYNN ST INTERSECTS**
- + W LYNN ST INTERSECTS**
- 801 Buroker Stacey D & Robert L ✓ @ (1952)419-679-1436
- 802 No Current Listing
- 812 Holland Jeffrey L Sr & Margaret E ✓ @w (1910)
- 816 Smith Kia N ✓ @ (1952)
- Strohl Paul J ✓ @ (1952)
- 817 Richardson Thomas E & Charlene ✓ @ (1924)
-419-673-0345
- 821 Hamilton Edwin E & Wanda I ✓ @w (1952)
-419-675-1466
- 825 Smith Joan ✓ @ (1952)419-673-1100
- 828 Manns Amanda J ✓ @ (1952)
- 831 Hackathorn Amanda L ✓ @ (1952)
- 836 Johnson Cara L ✓ @ (1952)
- 841 Wallace Paula ✓ @ (1960)
- 842 Beach Teia M ✓ @
- Fisher David B & Teia M ✓ @ (1952)
- Judy Nichole ✓ @ (1952)
- 845 Jones Chris E & Cindy L ✓ @ (1952)419-767-9006
- 855 Ziegler Dianna J ✓ @w (1947)
- Ziegler Paul D
- 856 CONKLE'S FLORIST & GREENHOUSE florists-retail ✓419-674-4048

S MAIN ST Cont'd

- Wells Judith L ✓ @ (1947)
- Wells Daniel L
- 859 Park Dolores A ✓ @w (1952)
- + E RAILROAD ST INTERSECTS**
- + W RAILROAD ST INTERSECTS**
- 901 No Current Listing
- 902 Winnett Richard L & Sandra L ✓ @w (1952)419-675-9312
- 910 Rlzor Patrick N ✓ @ (1952)419-674-1559
- Rlzor Gladys I419-674-1559
- 911 ALLMAX SOFTWARE INC computer software ✓ @419-673-8863
- Maxwell Russell D & Patricia ✓ @ (1952)
- 916 Conkle Timothy E & Analee M ✓ @w (1952)419-674-4477
- + BRUMM ST BEGINS**
- 1004 Hornaday Kenneth P ✓ @ (1952)419-673-8438
- Reed Brandy M ✓ @ (1952)
- 1010 Lemon Susan ✓ @ (1952)
- 1014 Cook Alice R ✓ @w (1952)419-675-5214
- 1018 Williams Sarah L ✓ @w (1952)419-675-5188
- 1020 No Current Listing
- 1025 HARDIN COUNTY EMERGENCY MGMT government offices-county @419-674-2276
- HARDIN COUNTY SHERIFF sheriff ✓419-673-1268
- US ARMY RESERVE TRAINING CTR federal government419-674-4935
- 1037 Allford Jessica ✓ @419-675-2045
- Archer Brittany ✓
- Blake Christina ✓419-674-4127
- Brookover Brandy ✓419-673-0103
- Burroughs Karen ✓ @
- Gayheart Carolyn ✓ @ (1952)419-679-1027
- Iaing Katherine ✓ @w (1952)
- Rosencrance Phyllis ✓ @
- SCIO U VILLAGE APARTMENTS apartments
- Yeager Sean P ✓
- 1 Kaufman Nancy A ✓ @w (1952)
- 1 Parthemore Marie ✓ @ (1952)
- 2 Pratt Marilyn K ✓ @ (1952)
- 3 Saffell Levi ✓
- 3A - 3D No Current Listing (3 Apts)
- 4 Cooper Lois ✓ @ (1952)
- 4 Hendrickson Virgil ✓ @ (1952)
- 4 Moyer Glenn R ✓ @ (1952)
- 5 Dunnam Stephen K (1952)
- 6 - 8 No Current Listing (3 Apts)
- 9 Bailey Carlos ✓ @ (1952)419-673-8773
- 9 Sneary Kristin ✓ @ (1952)
- 9C No Current Listing
- A1 Gault Kathryn K ✓ @ (1952)
- A1 Park Rhonda ✓ @ (1952)
- A2 - A4 No Current Listing (3 Apts)
- A5 Penwell Connie E ✓ @ (1952)
- A6 Prater Robert A ✓ @ (1952)
- A7 - A8 No Current Listing (2 Apts)
- B1 Steele Ted ✓ @ (1952)
- B10 Abker Jerry (1952)
- B11 Kuykendall Michael K ✓ @w (1952)
- B11 Legge Sheila ✓ @ (1952)
- B11 Heid David ✓ @ (1952)
- B12 Lowery Anthony J & Becky ✓ @ (1952)
- B16 Fink Kathy S (1952)
- B2 Smith Tina (1952)
- B3 Rodriguez Desiree ✓ @ (1952)
- B4 No Current Listing
- B5 Biederman Alicia M (1952)
- B6 Allsup Jeff ✓ @w (1952)
- B6 Hamilton Jeremy A & Sarah E ✓ @ (1952)
- B7 No Current Listing
- B8 Heltori Joanne B & Brice ✓ @w (1952)
- B8 Perin Tonya L ✓ @ (1952)
- B9 Steele Alexandra N
- B9 Walls Anastacia R (1952)
- C1 Tiltman Brittany L ✓ @ (1952)
- C10 No Current Listing
- C11 Kuyton Donna L ✓ @ (1952)
- C12 Burchiel Jennifer (1952)
- C13 Home Brayden A ✓ @ (1952)419-679-1053
- C14 Hood Lori ✓ @ (1952)
- C15 No Current Listing
- C16 Kuykendall Pamela ✓ @ (1952)
- C2 Mullins Heather ✓ @ (1952)
- C3 No Current Listing
- C4 Legge Sherry A (1952)
- C5 Trosin Andrew J ✓ @ (1952)419-674-4059
- C6 Sparks Mistie M ✓ @ (1952)
- C7 No Current Listing
- C8 Sindledecker Michael F ✓ @ (1952)
- C8 Sindledecker Sherry
- C9 Allen Wealtha F ✓ @ (1952)
- C9 Anderson Jennifer C ✓ @ (1952)
- C9 Baldwin David A & Barbara S ✓ @ (1952)

Subject	370 S Main St	2019
----------------	----------------------	-------------

S MAIN ST

S MAIN ST Cont'd
 710 Fairchild Lori A ✓ [12] • (1941)419-558-1005
 Wudarski Ryan ✓ [12] • (1941)419-558-1005
 710 1/2 Chase Jennifer L ✓ [12] • (1941)419-558-1005
 3 Haylett Carl C ✓ [12] • (1941)419-558-1005
 714 Mackenbach Lauraltee ✓ [12] • (1941)419-558-1005
 714 1/2 Ramirez Amy L ✓ [12] • (1941)419-558-1005
 715 Tarr Ronald D & Dawn M ✓ [12] • (1941)419-558-1005
 716 Tanner Ashley ✓ [12] • (1941)419-558-1005
 718 Dillon Casey ✓ [12] • (1941)419-558-1005
 721 Noltemeyer David ✓ [12] • (1941)419-558-1165
 721 1/2 Oconnor Patrick T ✓ [12] • (1941)419-558-1165
 722 GOODWIND LAW LTD attorneys ✓ [12] • (1941)419-558-1090
 Hauskins Chad A & Kelly L ✓ [12] • (1941)419-558-1090

723 2 Williams Ken ✓ [12] • (1941)419-558-1090
 4 Aluhairan Norah ✓ [12] • (1941)419-558-1090
+ E HIGH ST BEGINS
+ W HIGH ST INTERSECTS
 802 Cheney Ronnie L & Brenda A ✓ [12] • (1941)419-558-1090
 803 Sadler Mitchell T & Debra A ✓ [12] • (1941)419-558-1090
 805 Scott Aaron ✓ [12] • (1941)419-558-1090
 805 1/2 Reams Kirstin L ✓ [12] • (1941)419-558-1090
 808 Archer Rodney L ✓ [12] • (1941)419-558-1090
 B Skumanick George P ✓ [12] • (1941)419-558-1090
 D Wells Matthew A ✓ [12] • (1941)419-558-1090
 809 McKean Bradley V ✓ [12] • (1941)419-558-1090
 McKean Jacque ✓ [12] • (1941)419-558-1090
 810 Hord Terry L & Susan B ✓ [12] • (1941)419-558-1090

815 A Christopher Sarah ✓ [12] • (1941)419-558-1090
 816 Gaylyn Gregory ✓ [12] • (1941)419-558-1090
 Singer Toni R ✓ [12] • (1941)419-558-1090
 819 No Current Listing
 820 Fetrow David J & Kelly J ✓ [12] • (1941)419-558-1090
 824 Dycert Kenneth R & Bridgette L ✓ [12] • (1941)419-558-1090
 825 Reynolds Hayward D ✓ [12] • (1941)419-558-1090
 Reynolds Craig ✓ [12] • (1941)419-558-1090

+ E LIMA AVE INTERSECTS
*** ZIP CODE 45810 CAR-RT R003**
 900 B McLane Michelle R ✓ [12] • (1941)419-558-1090
*** ZIP CODE 45810 CAR-RT C001**
 905 Bowden Mary S ✓ [12] • (1941)419-558-1090
 Bowden James ✓ [12] • (1941)419-558-1090
 Shirk Angela ✓ [12] • (1941)419-558-1090
*** ZIP CODE 45810 CAR-RT R003**
 916 Amburgey Ethel ✓ [12] • (1941)419-558-1090
 Amburgey Kenneth R ✓ [12] • (1941)419-558-1090
 920 Bucher Alice E & Allen D ✓ [12] • (1941)419-558-1090
 921 Dycert Kenneth R & Bridgette L ✓ [12] • (1941)419-558-1090

*** ZIP CODE 45810 CAR-RT C001**
 925 Cox Donnavae R ✓ [12] • (1941)419-558-1090
 McDaniel Catherine L ✓ [12] • (1941)419-558-1090
 927 Shepherd Joshalyrn ✓ [12] • (1941)419-558-1090
 Shepherd Jennifer ✓ [12] • (1941)419-558-1090
*** ZIP CODE 45810 CAR-RT R003**
 930 Garver Helen L ✓ [12] • (1941)419-558-1090
*** ZIP CODE 45810 CAR-RT C001**
 931 Prizzi Bob ✓ [12] • (1941)419-558-1090
 Prizzi Erika ✓ [12] • (1941)419-558-1090
 937 Gibson Troy E & Frances M ✓ [12] • (1941)419-558-1090

*** ZIP CODE 45810 CAR-RT R003**
 938 Miller Jennifer K ✓ [12] • (1941)419-558-1090
*** ZIP CODE 45810 CAR-RT C001**
 945 COMMUNITY MARKETS grocers-retail ✓ [12] • (1941)419-558-1090
+ GRANDVIEW BLVD BEGINS
*** ZIP CODE 45810 CAR-RT R003**
 1006 Brown Sterling J ✓ [12] • (1941)419-558-1090
 Brown Angela M ✓ [12] • (1941)419-558-1090
+ HAYS AVE BEGINS
*** ZIP CODE 45810 CAR-RT R001**
 1200 COMMUNITY HEALTH PROFESSIONALS hospices ✓ [12] • (1941)419-558-1090
 FABRIZIO CHIROPRACTIC chiropractors dc ✓ [12] • (1941)419-558-1090
 PATHOLOGY LABORATORIES laboratories-medical ✓ [12] • (1941)419-558-1090
BUSINESSES 41 HOUSEHOLDS 82

S MAIN ST (ALGER)
*** ZIP CODE 45812 CAR-RT R001**
 101 US POST OFFICE post offices ✓ [12] • (1941)419-558-1090
 105 WIWA LP pumps ✓ [12] • (1941)419-558-1090
 206 Shepherd Betty L ✓ [12] • (1941)419-558-1090
BUSINESSES 2 HOUSEHOLDS 1

S MAIN ST (DUNKIRK)
+ E WASHINGTON ST BEGINS
*** ZIP CODE 45836 CAR-RT C001**
 100 MISSY'S TROPICAL TOUCH TANNING tanning salons ✓ [12] • (1941)419-558-1090
+ W WASHINGTON ST CONTINUES
 101 RODABAUGH BROTHERS MEATS delicatessens ✓ [12] • (1941)419-558-1090
 110 BLANCHARD DUNKIRK AMBULANCE ambulance serv ✓ [12] • (1941)419-558-1090
 121 Miller Eric J & Michelle L ✓ [12] • (1941)419-558-1090

S MAIN ST Cont'd
 130 Noel Jody E ✓ [12] • (1941)419-759-3632
 131 Dye James L & Deborah M ✓ [12] • (1941)419-759-3632
 140 Eitel Christophher B ✓ [12] • (1941)419-759-3854
 141 Shirk David & Hebecca A ✓ [12] • (1941)419-759-3854
 150 Miller Mark D & Nora J ✓ [12] • (1941)419-759-3854
 151 Dye James O & Peach ✓ [12] • (1941)419-759-3854
 160 Ridgeway Vanessa L ✓ [12] • (1941)419-759-3854
 161 Wilch Mathew A & Jennifer ✓ [12] • (1941)419-759-3854
 170 Emerine Andrew T & Julie S ✓ [12] • (1941)419-759-3854
 171 Christopher Dennis M ✓ [12] • (1941)419-759-3854
 181 Lenhart Dennis W & Cheryl ✓ [12] • (1941)419-759-3854
 200 Bostater Harold A & Teresa F ✓ [12] • (1941)419-759-3854
 SUGAR GROVE UNITED MTHDST CHR churches ✓ [12] • (1941)419-759-3854
 210 Yates Paul D ✓ [12] • (1941)419-759-3854
 Yates Lori R ✓ [12] • (1941)419-759-3854
 211 Amwog Charles F & Karen A ✓ [12] • (1941)419-759-3854
 220 Purdy Paul D ✓ [12] • (1941)419-759-3854
 Purdy Rochelle M ✓ [12] • (1941)419-759-3854
 221 - 230 No Current Listing (2 Hses)419-759-3854
 240 Ruhlen Jerry R & Joy L ✓ [12] • (1941)419-759-3854
 241 - 250 No Current Listing (2 Hses)419-759-3854
 251 Snyder Lila R ✓ [12] • (1941)419-759-3854
 Snyder Edith L ✓ [12] • (1941)419-759-3854

+ E MCCASKY ST INTERSECTS
 300 Taylor Todd M & Jennifer E ✓ [12] • (1941)419-759-3854
 301 Hinebaugh Brian J & Tasha N ✓ [12] • (1941)419-759-3854
 310 Brown Kelly A ✓ [12] • (1941)419-759-3854
 311 Crowe Rodney W & Judith A ✓ [12] • (1941)419-759-3854
 320 - 321 No Current Listing (2 Hses)419-759-3854
 330 Chamberlain Cynthia L ✓ [12] • (1941)419-759-3854
 331 Larson Catrisha K ✓ [12] • (1941)419-759-3854
 341 Marling Melinda K ✓ [12] • (1941)419-759-3854
+ EDGAR ST ENDS
+ EDGAR ST INTERSECTS
 400 No Current Listing
 410 Jarrell George H ✓ [12] • (1941)419-759-3854
 Jarrell Angela L ✓ [12] • (1941)419-759-3854
 411 No Current Listing
 420 Whitaker Jerald D & Shirley D ✓ [12] • (1941)419-759-3854
 421 Combs Kenneth R & Kimberly A ✓ [12] • (1941)419-759-3854
 430 Dale Sean D ✓ [12] • (1941)419-759-3854
 431 Mills Barton K & Deborah S ✓ [12] • (1941)419-759-3854
 440 Driskill Gregory D & Brenda S ✓ [12] • (1941)419-759-3854
 441 SOUTHSIDE SIX NAD DUNKER serv stations-gasoline & oil ✓ [12] • (1941)419-759-3854
 450 Cludy Ruthella M ✓ [12] • (1941)419-759-3854
 Cludy Charles ✓ [12] • (1941)419-759-3854
 460 No Current Listing
 470 Oakes Tara R ✓ [12] • (1941)419-759-3854
 Oakes Joseph E ✓ [12] • (1941)419-759-3854

+ E GENEVA ST BEGINS
+ STATE ROUTE 68 INTERSECTS
+ W GENEVA ST INTERSECTS
BUSINESSES 5 HOUSEHOLDS 42
S MAIN ST (KENTON)-FROM 499 W ESPY ST SOUTHEAST
+ E FRANKLIN ST CONTINUES
+ N MAIN ST INTERSECTS
*** W FRANKLIN ST INTERSECTS**
*** ZIP CODE 43326 CAR-RT C006**
 118 HIGHPOINT HOME HEALTH home health serv ✓ [12] • (1941)419-759-3854
 120 ROBY CO office furniture & equip-mfrs ✓ [12] • (1941)419-759-3854
 126 1/2 No Current Listing
 128 Fischmann Garron R ✓ [12] • (1941)419-759-3854
 FISCHMANN LAW OFFICE attorneys ✓ [12] • (1941)419-759-3854
 130 FILLIN' STATION restaurants ✓ [12] • (1941)419-759-3854
 132 STARSTRUCK DJ & KARAOKE music & live entertainment ✓ [12] • (1941)419-759-3854
+ E OHIO ST BEGINS
+ W OHIO ST BEGINS
 225 KENTON FIRE DEPT fire departments ✓ [12] • (1941)419-759-3854

+ E WALNUT ST BEGINS
+ W WALNUT ST INTERSECTS
 300 AMERICAN ELECTRIC POWER CO electric companies ✓ [12] • (1941)419-759-3854
 303 McCoy Dan ✓ [12] • (1941)419-759-3854
 311 KENTON CITGO serv stations- gasoline & oil ✓ [12] • (1941)419-759-3854
 350 VILLAGE PANTRY convenience stores ✓ [12] • (1941)419-759-3854
 403 PARTY SHOP DRIVE THRU pizza ✓ [12] • (1941)419-759-3854
 416 KENTON INTERNET CAFE restaurants ✓ [12] • (1941)419-759-3854
 WILL'S COSTUME SHOP costumes ✓ [12] • (1941)419-759-3854
+ DECATUR ST INTERSECTS
 419-759-3854

S MAIN ST Cont'd * HOMEOWNER

430 KINETICO QUALITY WATER SYSTEMS water treatment equip serv ✓ [12] • (1941)419-675-8118
 PEACOCK WATER CONDITIONING water softening equip serv ✓ [12] • (1941)419-675-8118
 438 Alan Kin ✓ [12] • (1941)419-675-8118
 COMMUNITY FIRST BANK NA banks ✓ [12] • (1941)419-675-8118
 439 BKP AMBULANCE SVC ambulance serv ✓ [12] • (1941)419-675-8118
+ RAILROAD CROSSES
*** ZIP CODE 43328 CAR-RT C003**
 521 Holycross Carolyn J ✓ [12] • (1941)419-675-8118
 526 Bishop Mark ✓ [12] • (1941)419-675-8118
 529 Schmelzer Joe E ✓ [12] • (1941)419-675-8118
 Schmelzer Kathleen E ✓ [12] • (1941)419-675-8118
 533 Culwell Charles A II & April D ✓ [12] • (1941)419-675-8118
 534 Manns Christina L & Steven P ✓ [12] • (1941)419-675-8118
 604 Brooks Kendra K ✓ [12] • (1941)419-675-8118
 Brown William L ✓ [12] • (1941)419-675-8118
 615 Buroker Robert L & Theresa J ✓ [12] • (1941)419-675-8118

616 Cox Alan W ✓ [12] • (1941)419-675-8118
 Sneary Jeffery S ✓ [12] • (1941)419-675-8118
 620 Beach Richard A & Nancy L ✓ [12] • (1941)419-675-8118
 621 Richardson Charlene N ✓ [12] • (1941)419-675-8118
 621 1/2 Rhodes Dallas R ✓ [12] • (1941)419-675-8118
 625 Kerr Michael E & Marcia L ✓ [12] • (1941)419-675-8118
 626 Howe Charles D & Mary K ✓ [12] • (1941)419-675-8118
+ E ESPY ST ENDS
+ W ESPY ST INTERSECTS
+ E ESPY ST ENDS
 631 Worthington David A & Cindy K ✓ [12] • (1941)419-675-8118
 634 Verellen Ashilee N ✓ [12] • (1941)419-675-8118
 638 No Current Listing
 639 Davis Teresa ✓ [12] • (1941)419-675-8118
 Davis Gail ✓ [12] • (1941)419-675-8118

701 Ramsey Tammi L ✓ [12] • (1941)419-675-8118
 702 Shipp Dean P & Kathy S ✓ [12] • (1941)419-675-8118
 707 Baum Harley R Jr & Tamara R ✓ [12] • (1941)419-675-8118
 710 Kemmere Marlene S ✓ [12] • (1941)419-675-8118
 Kemmere Karen A ✓ [12] • (1941)419-675-8118
 711 Reid Timothy P Jr ✓ [12] • (1941)419-675-8118
 712 Holtzberger Robert C ✓ [12] • (1941)419-675-8118
 Holtzberger Randy L ✓ [12] • (1941)419-675-8118
 713 - 722 No Current Listing (2 Hses)419-675-8118
+ E LYNN ST INTERSECTS
+ W LYNN ST INTERSECTS
 801 Buroker Robert L II & Stacey D ✓ [12] • (1941)419-675-8118
 802 Scott Richard C ✓ [12] • (1941)419-675-8118
 812 Holland Jeffrey L Jr & Margaret E ✓ [12] • (1941)419-675-8118
 816 Gordon Travis L ✓ [12] • (1941)419-675-8118
 Lambert Michelle ✓ [12] • (1941)419-675-8118
 ROO'S TATTOOS tattooing ✓ [12] • (1941)419-675-8118
 Smith Kia N ✓ [12] • (1941)419-675-8118
 817 Richardson Thomas E & Charlene ✓ [12] • (1941)419-675-8118
 821 Hamilton Edwin E & Wanda I ✓ [12] • (1941)419-675-8118
 822 Jones Dawn ✓ [12] • (1941)419-675-8118
 Miller Roy A ✓ [12] • (1941)419-675-8118
 825 Johnson Drew N ✓ [12] • (1941)419-675-8118
 828 Smith Chad R & Amanda J ✓ [12] • (1941)419-675-8118
 831 - 841 No Current Listing (3 Hses)419-675-8118
 842 Baughman Gerald ✓ [12] • (1941)419-675-8118
 Fisher David B ✓ [12] • (1941)419-675-8118
 Fisher Jacqueline ✓ [12] • (1941)419-675-8118
 Judy Nichols ✓ [12] • (1941)419-675-8118
 845 Jones Chris E & Cindy L ✓ [12] • (1941)419-675-8118
 855 Ziegler Dianna J ✓ [12] • (1941)419-675-8118
 Ziegler Paul D ✓ [12] • (1941)419-675-8118
 856 CONKLE'S FLORIST & GREENHOUSE florists-retail ✓ [12] • (1941)419-675-8118
 Conkle Timothy E ✓ [12] • (1941)419-675-8118
 Conkle Donald E ✓ [12] • (1941)419-675-8118
 Wells Judith L ✓ [12] • (1941)419-675-8118
 Wells Daniel L ✓ [12] • (1941)419-675-8118

859 Manns Carla ✓ [12] • (1941)419-675-8118
 Park Dolores A ✓ [12] • (1941)419-675-8118
+ E RAILROAD ST INTERSECTS
+ W RAILROAD ST INTERSECTS
 901 MIKE MAGGIE'S RSTNRT & CRMRY restaurants ✓ [12] • (1941)419-675-8118
 902 Winnett Richard L & Sandra L ✓ [12] • (1941)419-675-8118
 910 Rizer Patrick N ✓ [12] • (1941)419-675-8118
 Rizer Gladys I ✓ [12] • (1941)419-675-8118
 911 ALLMAX SOFTWARE INC computer software ✓ [12] • (1941)419-675-8118
 Maxwell Russell D ✓ [12] • (1941)419-675-8118
 Maxwell Patricia ✓ [12] • (1941)419-675-8118
 916 Conkle Timothy E & Analoe M ✓ [12] • (1941)419-675-8118

+ BRUMM ST BEGINS
 1004 Hornaday Kenneth P ✓ [12] • (1941)419-675-8118
 1010 Gibson Robert N & Tiffany N ✓ [12] • (1941)419-675-8118
 1014 Cook Alice R ✓ [12] • (1941)419-675-8118
 1018 Williams Sarah L ✓ [12] • (1941)419-675-8118
 1020 No Current Listing
 Continued next page

This directory is property of Polk City Directories. It is leased for the personal use of the subscriber. Use of this directory is subject to the Terms of Use appearing on the title page of this directory. This information changes by 60% each year. For an updated directory call 1-800-275-7655 or www.citydirectory.com

S MAIN ST

- S MAIN ST Cont'd**
 110 BLANCHARD DUNKIRK AMBULANCE ambulance serv419-759-3320
 121 Miller Eric J & Michelle L [2] ▲
 130 Noel Jody E [2] ▲419-759-9207
 131 Dye James L & Deborah M [2] ▲419-759-3632
 140 Eitel Christopher B [2] ▲
 Eitel Cathy
 Luhn Catherine Y [2]
 141 Dye Rebecca A [2] ▲
 Shirk David [2] ▲
 Shirk Rebecca
 150 Miller Mark D & Nora J [14] ▲
 Oglebaso Jenelle D [2] ▲
 151 Dye James O & Peach [11] ▲419-759-3854
 160 Paugh Steven L & Angela M [10] ▲
 161 Chamberlin Edna [11] ▲419-759-2651
 170 Emerine Andrew T & Julie S ▲
 171 Christopher Dennis M [20] ▲419-759-2131
 181 Lenhart Donnie W & Cheryl [19] ▲419-759-3467
 200 Bostater Harold A & Teresa F [21] ▲419-759-2542
 SUGAR GROVE UNITED MTHDST CHR churches419-759-3191
 210 Hiltes Jill
 Yates Paul D [2] ▲
 211 Amweg Charles E & Karen A [5] ▲
 220 Purdy Paul D [12] ▲
 Purdy Jacob D
 221 Turner Charles R & Jacqueline M [6] ▲
 230 No Current Listing
 240 Ruhlen Jerry R & Joy L [20] ▲419-759-3760
 241 No Current Listing
 250 Pilcher Jamie R [12] ▲
 251 No Current Listing
+ E MCCASKY ST INTERSECTS
 300 ☐ Maker John
 301 Hinebaugh Drian J & Tasha N [7] ▲
 310 ☐ Bruce Ashley S
 311 Crowe Rodney W & Judith A [10] ▲419-759-3151
 320 - 321 No Current Listing (2 Hses)
 330 ☐ Chamberlain Cynthia L419-759-9261
 Chamberlain Sharitee419 759 9261
 331 No Current Listing
 341 Marling Melinda K & Michael J [13] ▲
+ EDGAR ST ENDS
+ EDGAR ST INTERSECTS
 400 - 410 No Current Listing (2 Hses)
 420 Whitaker Jerald D & Shirley D [31] ▲419-759-3223
 421 Combs Kenneth R & Kimberly A [22] ▲419-759-2008
 430 Cummings Martha E [27] ▲419-759-2465
 431 Mills Barton K & Deborah S [8] ▲419-759-2089
 440 Driskill Gregory D & Brenda S [23] ▲419-759-2997
 441 SOUTH SIDE SIX serv stations- gasoline & oil419-759-2731
 450 Cludy Ruthella M [27] ▲419-759-2751
 Cludy Charles419-759-2751
 460 Mc Cleese Cathy A [13] ▲
 Mc Cleese Jeremy S
 470 No Current Listing
+ E GENEVA ST BEGINS
+ STATE ROUTE 68 INTERSECTS
+ W GENEVA ST INTERSECTS
BUSINESSES 3 HOUSEHOLDS 45

- S MAIN ST (KENTON)-FROM 499 W ESPY ST SOUTHEAST**
+ E FRANKLIN ST CONTINUES
+ N MAIN ST INTERSECTS
+ W FRANKLIN ST INTERSECTS
*** ZIP CODE 43326 CAR-RT C008**
 118 HIGHPOINT HOME HEALTH home health serv419-674-4090
 120 ROBY CO office furniture & equip-dirs419-675-1118
 Smith Pam [2] ▲
 126 McGrath Bryan L [2] ▲419-673-5258
 McGrath Verie419-673-5258
 130 FILLIN' STATION restaurants419-674-4455
 132 OUTPOST grocers-retail419-674-4884
+ E OHIO ST BEGINS
+ W OHIO ST BEGINS
*** ZIP CODE 43326 CAR-RT C006**
 214 Butterman Robert J [2] ▲
 220 SOUTHERN EXPOSURE HAIR & TAN beauty salons419-674-4022
 225 KENTON PIPE DEPT fire departments419-673-1235
+ E WALNUT ST BEGINS
+ W WALNUT ST INTERSECTS
 303 Gallieher Harry [2] ▲
 311 KENTON CITGO serv stations- gasoline & oil419-675-2440
 343 GEORGE'S AUTO CTR auto rpr & serv419-673-0900
 350 VILLAGE PANTRY convenience stores419-673-0289
 403 PARTY SHOP DRIVE THRU pizza419-673-7100
 416 EAST OF CHICAGO restaurants419-675-1000
+ DECATUR ST INTERSECTS
 430 KINETICO-PEACOCK WATER water softening equip serv419-675-1100
 Musolf David M [2] ▲

S MAIN ST Cont'd

- 438 COMMUNITY FIRST BANK banks419-673-1084
 439 BKP AMBULANCE SVC ambulance serv419-674-4574
+ RAILROAD CROSSES
 521 Holycross Jack & Jean [26] ▲419-673-8111
 529 Schmelzer Joe [2] ▲
 533 ☐ Hall Cheryl L419-679-1344
 ☐ Holly Timothy J
 ☐ Moore Peter J & Crystal L
 534 No Current Listing
 604 Freshcorn Richard N Jr & Angela K [7] ▲419-673-1685
 615 Buroker Robert L & Theresa J [6] ▲419-675-9025
 616 No Current Listing
 620 ☐ Szymanski Mark R & Deo A
 621 Black Tonya L [2] ▲
 ☐ Ellis Shannon R
 625 Kerr Michael E & Marla L [20] ▲419-675-2393
 626 Howe Marvin D [21] ▲419-673-3274
 Howe Charles D419-673-3274
+ E ESPY ST ENDS
+ W ESPY ST INTERSECTS
+ E ESPY ST ENDS
 631 Worthington David A & Cindy K [34] ▲
 634 ☐ Castle Tonya
 ☐ Henson Ronnie L ▲
 638 Davis Jerome M & Stacey L [5]419-673-2989
 639 No Current Listing
 701 Smith Christine P [22] ▲
 SMITH'S ALTERATIONS alterations- clothing419-673-1617
 702 Shipp Dean P & Kathy S [31] ▲419-673-3257
 707 Baum Harley R [2] ▲
 Baum Flick
 710 Kemmere Madene S [21] ▲419-675-2488
 712 No Current Listing
 713 Kirk Wendy C [13] ▲
 Kirk Nichole L
 Lonyo Michael S [16] ▲419-675-6252
 Lonyo Jess419-675-6252
 White Lila [2] ▲419-674-4874
 722 Smith Richard H [2] ▲
+ E LYNN ST INTERSECTS
+ W LYNN ST INTERSECTS
 801 Buroker Stacey D & Robert L [2] ▲
 802 Scott Richard C [20] ▲419-673-4177
 812 Holland Jeffrey L Sr & Margaret E [14] ▲419-674-1271
 816 Laney Carl J & Stephanie D [5] ▲419-673-5248
 ROO'S TATTOOS tattooing419-673-2193
 817 Richardson Thomas E [23] ▲419-673-2193
 Richardson Ene419-673-2193
 821 Hamilton Edwin E & Wanda I [30] ▲419-675-1466
 822 ☐ Clements Mary L & Jeffrey E419-675-5275
 ☐ Donnal Lenord
 Donnal Christina
 Manns Kevin [2] ▲
 822 1/2 ☐ Jones Dawn
 825 Smith Joan [22] ▲419-673-1100
 828 Newland Paul R [2] ▲
 831 ☐ Hackathome Amanda L
 906 No Current Listing
 941 Handly Dean R & Shirley M [20] ▲419-673-1122
 942 No Current Listing
 945 Jones Chris E & Cindy L [16] ▲419-679-1214
 955 Ziegler Robert J & Dianna J [21] ▲419-674-4048
 956 CONKLE'S FLORIST & GREENHOUSE florists-retail419-674-4048
 Wells Judith H [20] ▲419-674-4048
 Wells Daniel L419-674-4048
 859 Park Dolores A [30] ▲419-673-5244
+ E RAILROAD ST INTERSECTS
+ W RAILROAD ST INTERSECTS
*** ZIP CODE 43326 CAR-RT C003**
 901 UNKLECHUNKS restaurants419-673-0160
 902 Winnett Richard L & Sandra L [24] ▲419-675-9312
 910 Rizor Patrick N [26] ▲419-673-3102
 Rizor Gladys I419-673-3102
 911 ALL MAX PROFESSIONAL SOLUTIONS computer software419-673-8863
 Maxwell Patricia [2] ▲419-674-4477
 916 Conkle Timothy E & Analoe M [19] ▲419-674-4477
+ BRUMM ST BEGINS
 1004 Hornaday Kenneth P [7] ▲
 Hornaday Eden
 1010 Price Jessica [4]419-675-0948
 1014 Cook Alice R [21] ▲419-675-5214
 1018 Williams Sarah L [47] ▲
 1020 No Current Listing
 1025 HARDIN COUNTY EMERGENCY MGMT county government419-674-2276
 HARDIN COUNTY SHERIFF sheriff419-673-1268
 1037 ☐ Adams Annette419-679-1276
 ☐ Archer Wendy419-675-0096
 ☐ Born James419-673-8038
 ☐ Bradley Catrice419-673-8459
 ☐ Cunningham Jessica
 ☐ Darst Paul Jr419-673-1767
 ☐ Ellis Kaylie419-673-2214
 ☐ Fogle Anthony419-679-1152
 Lowery Bonnie [2] ▲

S MAIN ST Cont'd

- Lozano Louis419-679-1034
 Nutt Rebecca419-675-3490
 Puckett Tom W Jr [2] ▲
 SCIOTO VILLAGE APARTMENTS apartments419-674-4304
 Tyler Becky419-679-1217
 Winegardner Susan [2] ▲
 ☐ Zechman Brenda S
 1 Lawrence Carol L [10] ▲
 1 Parthmore Marie [2] ▲
 3 ☐ Baughman Gerald E II
 3 Roseboom Doris H [2] ▲419-675-0693
 4 Cooper Lois [12] ▲419-675-0693
 5 Dunnam Stephen K [2] ▲
 5 Dunnam Mary
 5 Hites Rose M [11]419-675-3296
 5 ☐ Jones Antoine
 6 ☐ Hastings Patricia419-674-4359
 8 Bowman Phylliss A [2]419-673-6113
 9 ☐ Ellis Erica
 9 Johnson Betty B [2] ▲419-673-4148
 A1 Mabrey Sue C [13] ▲
 A5 ☐ Ealtherton Danielle M
 A7 Rowe Shirley M [13] ▲
 A8 ☐ Baltz Jessica N
 B1 Steele Ted [2] ▲
 B4 Castle Ruby J [2] ▲419-673-1420
 B5 Smith Kia [33] ▲419-673-1733
 B5 Smith Tina M419-673-1733
 B6 Hamilton Jeremy A & Sarah E [5] ▲419-673-8457
 B6 Perin Stacia M [2] ▲
 B8 Petrin Tonya L [2] ▲419-673-1687
 B9 Wallis Anastacia R [2] ▲419-673-0487
 C1 Bousman Charles R [2] ▲
 C10 Castle Patricia A [2] ▲
 C10 Scott Richard D [2] ▲
 C11 Newland Bonnie [2] ▲
 C12 Scott Russell D [12] ▲
 C12 Scott Mary
 C13 Powell James S Sr [11] ▲419-679-3158
 C14 Drumm Ashley A [2] ▲
 C15 Stanley Donald L [11] ▲
 C4 Hutchings Sandra J [5] ▲
 C7 ☐ Elliott Levi
 C8 ☐ Wallace Matthew S
 C8 Wallace Christine M
 C9 Whitaker Ashley A [2] ▲419-675-0698
 D2 Horne Heather L [2] ▲419-673-0899
 D3 ☐ Mullins Dorothy J & Charles W419-673-0899
 D5 Combs Kandy S [2] ▲
 D6 Burroughs Bruce W [2] ▲
 D8 ☐ Pettit Arthur
 D8 Pettit Erica L
 D8 Wynegar Linda [2] ▲
 D8 Wynegar Alisha
 10 ☐ Elwood Michael D
 10 Harp Linda L [12] ▲419-673-2978
 10 Harp Keith W419-673-2978
 14 Stewart Barry L & Peggy L [20] ▲419-673-0365
 15 Sharp Sandra J [13] ▲
 17 ☐ Colker Robin
 24 ☐ Mundy Marlene K
 27 Osburn Karen P [2] ▲
 31 ☐ Lozier Amanda R
 32 ☐ Howard Paula A
 35 ☐ Cornish Peony419-679-1215
 36 ☐ Risner Heidi M419-673-1918
 37 ☐ Mundy Carrie J
 38 Stagnolia Johnnie L [2] ▲419-675-2796
 39 Miller Junior R [12] ▲419-674-1262
 39 Miller Greta A419-674-1262
 40 ☐ Tilton Regina R
 41 Donegan Hope L [11] ▲
 41 ☐ Smith Arthur G [2] ▲
 42 Higgins Crista L [7] ▲
 43 Griffin Amanda S [5] ▲
 44 ☐ Hendrickson Danae E419-673-5259
 48 Newland Amber [2] ▲419-675-3494
 52 ☐ Marling Jennifer419-675-3494
 52 Perkins Phillip [2] ▲
 APTD2 Horne Chris [2] ▲419-675-0718
 1100 Fleece Dewayne L [33] ▲
+ E LETSON ST BEGINS
+ W LETSON ST INTERSECTS
+ WALKER ST INTERSECTS
*** ZIP CODE 43326 CAR-RT R005**
 1255 AUTOMATED PETROLEUM INC oils-fuel419-674-4918
 JUMPMAN JIM'S serv stations- gasoline & oil419-673-5134
 1285 ED'S TV & ELECTRIC LLC electric contractors419-673-7237
 1305 MOBILE HOME CTR INC buildings-pre-cut prefab modlr419-673-0272
+ GILMORE ST INTERSECTS
+ RAILROAD CROSSES
 1420 CHARTER REALTY real estate419-674-4114
+ RAILROAD CROSSES
 1480 Patton Edgar B & Gloria J [15] ▲

This directory is property of Polk City Directories. It is leased for the personal use of the subscriber. Use of this directory is subject to the Terms of Use appearing on the title page of this directory. This information changes by 60% each year. For an updated directory call 1-800-275-7655 or www.citydirectory.com

Subject	370 S Main St	2009
---------	---------------	------

Polk City Directories Now Available on the Internet @ www.citydirectory.com

NEW NEIGHBOR

S MAIN ST Cont'd
 931 Kuzel John S Jr
 82 Smith Marilyn K & Oliver H [11]419-634-8169
 937 1/2 Gibson Gene [20]419-634-2435
 Gibson Frances M419-634-2435
 * ZIP CODE 45810 CAR-RT R003
 938 Slavenger Julie A [5] ▲
 * ZIP CODE 45810 CAR-RT C001
 945 DAVE'S MARKETS grocers-retail419-634-4881
 * GRANDVIEW BLVD BEGINS
 * ZIP CODE 45810 CAR-RT R003
 1002 Brown Sterling J & Angela M [5] ▲419-634-0806
 Dalrymple Richard K & Shelly M [11] ▲
BUSINESSES 42 HOUSEHOLDS 142

S MAIN ST (ALGER)-FROM 101 BELMONT ST NORTH
 * ZIP CODE 45812 CAR-RT R001
 101 US POST OFFICE post offices419-757-4161
 * RAILROAD CROSSES
 * RAILROAD CROSSES
BUSINESSES 1

S MAIN ST (DUNKIRK)-FROM 221 EDGAR ST SOUTH + E WASHINGTON ST CONTINUES
 * ZIP CODE 45836 CAR-RT C001
 100 HAIR EXPRESSIONS BY JENNI beauty salons419-759-3877
 * WASHINGTON ST INTERSECTS

101 VILLAGE OF DUNKIRK POLICE DEPT police departments419-759-3400
 110 BLANCHARD DUNKIRK AMBULANCE ambulance serv419-759-3320
 121 No Current Listing
 125 1/2 Evans A419-273-2363
 127 Garza Luis & Jennifer419-273-2957
 130 No Current Listing
 140 Burke Foneta F [2]419-759-9225
 Nearhood Florene [2]419-759-2651
 141 No Current Listing

150 Miller Mark D & Nora J [5] ▲
 151 Dye James O [5]419-759-3854
 Dye Rebecca A419-759-3854
 160 Plaughter Jacqueline M [4]419-759-3242
 161 Chamberlin Edna [5]419-759-2651
 Chamberlin Carl E419-759-2651
 170 Gossard James L & Karen L [5]419-759-3152
 171 Christopher Harold D & Dennis M [20] ▲419-759-2131

181 Lenhart Dennis W & Cheryl [13] ▲419-759-3467
 200 Bostalar Harold A & Teresa F [15] ▲
 SUGAR GROVE UNITED METH CHURCH churches
 201 TRINITY UNITED METHODIST CHRCH churches419-759-3096
 210 No Current Listing

211 Fulks Michael D [14] ▲419-759-3562
 Fulks Jason L419-759-3562
 * SOUTH ST INTERSECTS
 220 Purdy Paul D [7] ▲419-759-3249
 Purdy Erica C419-759-3249
 221 Myers Cindy419-759-3570
 230 No Current Listing

240 Ruhlert Jerry R [15] ▲419-759-3760
 Ruhlert Matthew W419-759-3760
 241 Thomas William F [20] ▲419-759-3263
 Thomas Lucille419-759-3263
 250 Fischer Jamie R [5] ▲
 251 Snyder Lila R & Ronald E [15] ▲419-759-3731
 * MCCASKY ST BEGINS
 * E MCCASKY ST CONTINUES

300 Weimerling Richard D & Annette L [2] ▲419-759-9236
 301 Hinebaugh Brian J
 310 Dimon James C [14] ▲419-759-2305
 Dimon April419-759-2305
 311 Crowe Rodney W & Judith A [13] ▲419-759-3151
 320 No Current Listing
 330 Crowe Tony L & Danielle H [4] ▲419-759-2000
 Hudson-Crowe Danielle D [5] ▲
 341 Marling Melinda K [7] ▲
 * EDGAR ST BEGINS

400 - 411 No Current Listing (4 Hses)
 420 Whisker Jerald D & Shirley D [20] ▲419-759-3223
 421 Combs Kenneth R & Kimberly A [17] ▲419-759-2008
 430 Cummings Jack E & Martha E [20] ▲419-759-2465
 440 Driskill Gregory D & Brenda S [20] ▲419-759-2997
 441 SOUTH SIDE SIX convenience stores419-759-2731
 450 Cludy Charles [20] ▲419-759-2751

S MAIN ST Cont'd
 Cludy Ruthella M419-759-2751
 460 McCleese Chester A [5] ▲419-759-3167
 McCleese Joshua C419-759-3167
 470 No Current Listing
 * E GENEVA ST BEGINS
 * W GENEVA ST BEGINS
BUSINESSES 6 HOUSEHOLDS 46

S MAIN ST (KENTON)-FROM 101 DECATUR ST SOUTH
 * E FRANKLIN ST INTERSECTS
 * N MAIN ST CONTINUES
 * W FRANKLIN ST INTERSECTS
 * ZIP CODE 43326 CAR-RT C003
 120 A E ROBY CO office suppl419-675-1118
 128 McGrath Veri W [15]419-673-5258
 128 JAMES FLOORS & INTERIORS carpet & rug dirs-new419-674-4311
 130 FILLIN' STATION restaurants419-674-4455
 132 OUTPOST grocers-retail419-674-4884
 214 Shemeth Robin P [2] ▲
 Shemeth Michelle R

* E OHIO ST INTERSECTS
 * W OHIO ST BEGINS
 * OHIO ST CONTINUES
 * W OHIO ST BEGINS
 220 SOAP OPERA LAUNDRY laundries-self serv419-673-8175
 SOUTHERN EXPOSURE HAIR & TAN beauty salons419-674-4022
 225 KENTON FIRE DEPT fire departments419-673-1235
 303 Frazier Issac419-673-0570
 Mabry James D [2] ▲
 1 - 11 No Current Listing (11 Apts)
 12 Crum Randy H [2] ▲
 * E WALNUT ST BEGINS

311 KENTON CITGO serv stations- gasoline & oil419-675-2440
 * W WALNUT ST INTERSECTS
 343 GEORGE'S AUTO CTR auto rpr & serv419-674-4226
 350 ARBY'S restaurants419-673-0289
 SHELL FOOD MART serv stations- gasoline & oil419-673-0289
 370 UNIVERSAL MOTOR PARTS/NAPA auto parts & suppl-retail-new419-674-4017
 403 PARTY SHOP DRIVE THRU foods-carry out419-673-7100
 416 EAST OF CHICAGO PIZZA CO pizza419-675-1000

* DECATUR ST INTERSECTS
 438 COMMUNITY FIRST BANK banks419-673-1084
 439 BKP AMBULANCE SVC ambulance serv419-674-4574
 * RAILROAD CROSSES
 507 NEW HEART COMMUNITY CHURCH churches419-674-4823
 Zembower Michael P Sr & Sharyn S [5] ▲
 515 No Current Listing

521 Holycross Jack & Carolyn J [12] ▲419-673-8111
 526 Meyer Dennis A [4]419-675-5203
 529 Fox Leo L & Janet L [20] ▲419-673-8180
 533 Ledley Christa A [2]419-673-9536
 534 Manns Christina L [5] ▲419-674-1298
 Manns Amanda J419-674-1298
 604 Biederman Dale E & Martha J [5] ▲419-673-1860
 615 No Current Listing

616 Sneary Jeffery S & Margaret C [5] ▲419-673-1265
 620 Beach Richard A & Dennis [20] ▲419-673-2175
 621 Breidenbach Theodore E & Barbara L [20] ▲419-673-2208
 H Kramer Donna Z [5] ▲
 H Kramer Jamie O [5] ▲

625 Kerr Michael L & Marcia L [15] ▲419-675-2393
 626 Howe Charles D [15] ▲419-673-3274
 Howe Jamie R419-673-3274
 * E ESPY ST INTERSECTS
 * W ESPY ST BEGINS
 631 Worthington David A & Cindy K [20]419-674-1295
 634 Anderson Mark A [5]419-674-1295
 Anderson Chris E419-674-1295

638 Scott Jennifer R [10] ▲419-675-3683
 639 Conover Casey [10] ▲419-675-3683
 Conover David D419-673-1617
 701 Smith Christine P [17] ▲419-673-1617
 Smith Cristina419-673-1617
 SMITH'S ALTERATIONS alterations- clothing419-673-1617
 702 Shipp Dean P [20] ▲419-673-3257
 Shipp Paul M419-673-3257
 707 Baum Barbara A [2] ▲
 Baum Harley R

S MAIN ST Cont'd
 710 Kemmerer Marlene S [10] ▲
 711 No Current Listing
 712 Harp Jonathan S [5] ▲419-674-4836
 Harp Jessica419-674-4836
 713 Lonyo Michael S [11] ▲419-675-2491
 722 Keel Clifford G & Madeline R [15] ▲419-675-7183
 * E LYNN ST INTERSECTS
 * W LYNN ST INTERSECTS
 801 Williams Michael V & Annette L [15] ▲419-673-1015

802 Scott Richard C [20] ▲419-673-4177
 812 Holland Jeffrey L Sr [5] ▲
 Holland James A Jr419-673-1100
 816 C Sieele Loretta J [15] ▲
 C Sieele Britany J419-673-1100
 817 Richardson Charlene & Thomas E [10] ▲
 821 Hamilton Edwin E & Wanda I [20] ▲419-675-1466
 822 1/2 No Current Listing
 825 Smith Joan [17] ▲419-673-1100
 Smith Stacy J419-673-1100
 831 Deerwester Sherry J & Mark A [4]419-673-1996
 836 No Current Listing

841 Handy Robert D [20] ▲419-673-1122
 Handy Dean R419-673-1122
 842 Buroker Robert L II [11] ▲
 Buroker Terry419-673-1122
 845 Jones Chris E & Cindy L [5] ▲
 855 Ziegler Robert J & Dianna J [15] ▲
 856 CONKLE'S FLORIST & GREENHOUSE florists-retail419-674-4048
 Wet's Judith L & Daniel L [15] ▲

859 Park Dolores A [20] ▲419-673-5244
 * E RAILROAD ST BEGINS
 * W RAILROAD ST INTERSECTS
 902 Winnett Filchard L & Sandra L [15] ▲419-675-9312
 910 Rizer Gladys I [20] ▲
 Rizer Patrick N

911 ALL MAX PROFESSIONAL SOLUTIONS computer software419-673-8863
 Maxwell Patricia [5] ▲419-673-3289
 Maxwell Anthony R419-673-3289
 916 Conkle Timothy E [15] ▲419-674-4477
 Conkle Aaron C419-674-4477
 * BRUMM ST BEGINS
 1004 - 1010 No Current Listing (2 Hses)
 1014 Cook Paul F & Alice R [15] ▲419-675-5214
 1018 Williams Sarah L [20] ▲
 1020 No Current Listing

1022 QUALITY MECHANICAL SVC inc air conditioning contrs & sys419-675-2518
 1037 Apedalle Carolyn J419-675-2790
 Borgerding Ruth A [4]419-673-1985
 Briggs Harold D419-675-0005
 Holcomb Melony419-675-0005
 Lones Donovan
 SCIOITO VILLAGE APARTMENTS apartments419-674-4304

Stagnolia J [2]419-675-2790
 Stephens Crystal419-675-7252
 Stephens Jennifer [2]419-673-0565
 Tucker Carolyn A [2]419-675-5139
 Turner Lorle A [5]419-673-8365
 Vanatta Brandy419-675-5221
 1 - 4 No Current Listing (3 Apts)
 5 Hites Rose M [5]419-675-3296
 5 Rosebloom Doris H [20] ▲419-673-1112
 5 Rosebloom Homer D419-673-1112
 6 No Current Listing

7 Elwood Michael D [5]419-673-1758
 8 - 9 No Current Listing (2 Apts)
 A1 Mabrey Sue C [2]419-673-4148
 A2 Rowe Shirley M [5]419-675-7234
 A3 Rowe Dianna J419-675-7234
 A4 - A5 No Current Listing (2 Apts)
 A6 Cozad Hary K419-673-0709
 A7 - A8 No Current Listing (2 Apts)
 B Dyer Meggan J [2] ▲
 B1 - B11 No Current Listing (3 Apts)
 B12 Adams Ronald P [5] ▲
 B13 - B15 No Current Listing (3 Apts)
 B16 Harris Chad M [5] ▲
 B2 Piper Frances L [20]419-673-3277
 B2 Piper Beverly J419-673-3277
 B3 No Current Listing
 B4 Cole Ernest L [5] ▲
 B4 Cole Larry E

B5 - B7 No Current Listing (3 Apts)
 B8 Helton Brice [2]419-674-4125
 B9 - C1 No Current Listing (2 Apts)
 C10 Castle Patricia A [5]419-674-4390
 C11 - C3 No Current Listing (7 Apts)
 C4 Heberling Tiffany D [5] ▲

Get Mailing Lists, Sales Leads, and Business Credit Reports on-line and other Polk City Directories @ www.citydirectory.com

Subject	370 S Main St	2003
---------	---------------	------

24 - Kenton Street Guide

S Main Street-Continued

- 303 Jones Floyd
- 311 Brewster Rondel B
 Δ3-8147
- 343 Wiley's Gulf Service
 Δ5-6210

NYC RR crosses
347 Vacant Bldg
DECATUR STREET intersects
 East

SCIOTO RIVER
PERRY ST intersects West
370 B&M Auto Parts Inc
 Δ4-4017

- 403 Party Shop Δ3-7100
- 414 Spearman's Laundromat
- 414 Spearman's Tire &
 Wheel Service Δ3-9201
- 416 L & A Δ5-0741
- 430 Wib's Sinclair Service-
 Station Δ3-7172
- 431 Buckeye Inn Δ3-9118
- 431½ Hudson Melvin P ⊕
 Δ3-7111
- 435 LaRue Victor H Δ5-1120
- 438 Superior Mechne Co
 Δ3-0475
- Moriarty Farm Building
 Inc Δ3-1231
- 439 Vacant House
- 439½ Green J Ed (apt)

ESPY STREET intersects
505 Foursquare Gospel
 Church

- 509 Vacant House
- 515 Morrow Ray E Δ4-4337
- 521 Holycross Jack ⊕Δ3-8111
- Holycross Jill Δ3-8111
- 522 Vacant House
- 526 Webb Robert E Δ5-5203
- 529 Koch Sarah M ⊕Δ3-6168
- 533 Dick Henry J Δ3-7119
- 534 Buess Olof E ⊕Δ3-5429

LYNN STREET intersects
604 Hites Gerald ⊕Δ3-8228

- 605 Bonded Service Δ3-4282
- 615 Hottman Dennis M
 Δ3-7272
- 616 Youngpeters Myra ⊕
- 620 Dille Ella L ⊕Δ3-7138
- 621 Arnold Fred N Δ5-0323
- Reed Beulah M Δ5-0323
- 625 Oglesbee Bertha I ⊕
 Δ3-2238

- 625 Neucom Geo Δ3-2238
- Lweth Thomam Δ3-2238
- Sublett Wade Δ3-2238
- Stewart Chas W Δ3-2238
- 626 Howe Chas D ⊕Δ3-3274
- Howe Earl D Δ3-3274
- 631 Magann Clyde D ⊕
 Δ5-7143

- 634 Seiler Robert W Δ5-1660
- Seiler Jerry L Δ5-1660
- Seiler Danny J Δ5-1660
- 638 Shirk Harold R ⊕
 Δ4-4333
- 639 Lange Arnold E Δ3-0129

RAILROAD STREET intersects
701 Richardson Ben L
 Δ3-8146
- 701½ Hord Chas M Δ3-2247

- 702 Holtzberger Gerald D ⊕
 Δ5-1246
- 707 Lucas James B ⊕
 Δ5-3157
- 710 Cornish Catherine L ⊕
 Δ5-0823
- 711 Basil Solomon G Δ5-9652
- 712 Johnson Frank M ⊕
 Δ5-6285
- 713 Stephey Roscoe L ⊕
 Δ3-7164
- Rail Fence Antiques
 Δ3-7164

722 Keel Clifford G ⊕
 Δ5-7183

BRUMM ST intersects East
801 Waltermire Leo M ⊕
 Δ3-2123

- 802 Brelsford Emma F ⊕
 Δ5-2128
- 806 Sheldon Carl M ⊕
 Δ3-6242
- 812 Harbison Betty L
 Δ3-5160

- 817 Kanzig Willard W ⊕
 Δ3-5165
- 821 Vacant House
- 822 Ellis Eva E
 Schmidt Thelma E ⊕
 Δ3-5157

- 825 Brown Anna M ⊕
 Δ3-0422
- 828 Blue E Ann ⊕
 Schmidt Joyce

- 831 Cornell Chas L Δ3-5112
- 836 Smith Fred ⊕Δ3-2189
- 841 Gerlach Raymond A ⊕
 Δ3-3109

- Hildreth Gary Δ3-3109
- 842 Buroker kobert L ⊕
 Δ4-4376
- 845 Gerling Henry B ⊕
 Δ4-4974

Gerling Bernard H Jr
 Δ4-4974

- 855 Flowers Dale
 Flowers Asa G
- 856 Conkle's Florist Δ4-4048
- 856½ Conkle Daniel R ⊕
 Δ4-4048

- 859 Myers Wm B Δ5-1134
- 862 Ridenour Ronald G
 Δ3-5106

LETSON STREET intersects
901 Baughman's Greenhouse
 Δ3-5297

- 902 Vacant House
- 910 Rizor Nelson C ⊕Δ3-3277
- 911 Deeter Charles A ⊕
 Δ5-9181

A & W Drive-in Δ5-9181
- 916 Harman Lillian ⊕

WALKER STREET intersects
 West

- 1004 Vermillion Mylo H
 Δ3-2165
- McVay Iva M Δ3-2165
- 1010 Bodine John D ⊕Δ5-7155
- 1014 Cook Paul F ⊕Δ5-5214
- 1015 US Army Reserve
 Training Center
 Δ3-6139

- 1018 Williams Clair B ⊕
 Δ3-8241
- 1020 Cummings Wm R ⊕
 Δ3-6130
- 1022 Biddinger Brothers
 Distributors Δ3-7126
- 1037 Stinson Elmer S ⊕
 Δ5-1181
- Stinson Donna S Δ5-1181
- Stinsons Carry Out
 Δ5-6219

Vacant Bldg
Vacant Bldg
Long Clarence R ⊕(Trlr)
1100 Lease Leonard ⊕Δ5-0882

1101 LeWarre Geo B Sr
 LeWarre Franklin D

LETSON AVE intersects West
City Limits

MAPLE STREET
North From E Franklin St
(F-8)

- 25 Thomas Vance F ⊕
 Δ5-6151
- 27 Cook Frank N Jr ⊕
 Δ5-5118
- 37 Vacant House
- 38 Morris Lee ⊕
- 39 Vacant House

Ends at E Columbus Street

MARIE AVENUE
East From N Main Street
(A-6)

- 15 Cook John P ⊕Δ3-6132
- 121 Epley Mae A ⊕Δ3-3132

N WAYNE STREET intersects
299 Oates Donald W ⊕
 Δ3-3128

N CHERRY STREET intersects
301 Sampselle Willis W ⊕
 Δ5-1157

- 305 Pugh Ralph E ⊕Δ3-6188
- N HIGH STREET intersects South
- 400 Biddinger James R ⊕
 Δ3-8159

- 410 Breidenbach Theodore E
 ⊕Δ3-2208
- 413 Derr Donald D ⊕Δ3-3214
- 415 Derr Harry R ⊕Δ3-6171
- 490 Silverstein David S ⊕
 Δ3-2227

495 McAdow Helen E ⊕
 Δ3-6244

N BARRON STREET intersects
500 Oates Aleafa C ⊕
 Δ5-3129

- 511 Hanna Louise W ⊕
 Δ5-1159

Ends at Gilmore Street

MARKET STREET-N
From W Franklin Street
(D-5)

- 11 Market St Sinclair
 Δ3-5221
- Trinity United
 Presbyterian Church
 Δ3-2173

Subject	370 S Main St	1966
---------	---------------	------

<p>MAIN—S (Cont'd)</p> <p>210 Breidenbach Wm ☉—Δ2-1121 211 Houser C W ☉—Δ4930 211½ Houser Mable 214 Althouse Ida P Mrs—Δ2-3108 215 Frater Paul Jr—Δ2-2194 218 Kenton-Dunkirk Creamery Co—Δ7277 220 Vacant 221-223 Har-Ken used car lot 225-27 Har-Ken Chevrolet Co—Δ9204 233 Carr R L ☉—Δ8294</p> <p style="text-align: right;">Walnut</p> <p>300 Ohio Pr Co—Δ2-1255 303 Kenton Rooming Hse—Δ7248 Van Camp Ernest ☉—Δ7248 311 Wax David ☉—Δ5230 343 Shape Gulf Serv—Δ4533</p> <p style="text-align: right;">Decatur NYC RR</p> <p>400 Wax David Iron & Steel Scrap & Coal— Δ6270</p> <p style="text-align: right;">Scioto River</p> <p>402 (366) Aldrich Mtr Sls—Δ6219 403 Party Shop—Δ9100 414 Temple & Temple—Δ2-2106 Spearman Tire & Wheel Serv—Δ2-3201 416 Tastee Freeze—Δ4838 430 Hardin County Oil & Coal Co ofc & serv sta—Δ9172 431 Buckeye Inn—Δ9111 Hudson Ruth P Mrs ☉—Δ9111 435 Wetherill Dennis J Mrs ☉—Δ2-2127 438 US Army Reserve Training Cen—Δ8139 438(r) Superior Mach & Wldg Co—Δ4022 439 Shawver Jay Plbg & Htg—Δ6290 439½ Shawver K R—Δ6216</p> <p style="text-align: right;">Espy</p> <p>507 Foursquare Gospel Ch—Δ4337 509 Rainey Norma I—Δ4337 515 Gay A W 521 Holycross Jack ☉—Δ2-2111 522 Best Nursing Home—Δ4554 526 Baker W R—Δ6181 529 Koch W C ☉—Δ8168 533 Dick H J—Δ9119 534 Horner Glenn ☉—Δ4769</p> <p style="text-align: right;">Lynn</p> <p>604 Hites G L—Δ2-2228 605 Beltz John—Δ2-4154 615 Wortman R J—Δ4541 616 Youngpeters A R ☉—Δ7161 620 Dille F M ☉—Δ9183 621 Born C A ☉—Δ4523 625 Oglesbee Bertha Mrs ☉—Δ3238 626 Howe C D ☉—Δ5274 Howe Earl—Δ5274 631 Wood R W—Δ4996 634 Sayers G D—Δ9181 638 Vacant</p>	<p>639 Vacant</p> <p style="text-align: right;">Railroad</p> <p>701 Gobrecht G R—Δ9156 701½ Crates D L—Δ4122 702 Woodruff Mary Mrs 702(r) Shirk R L Jr ☉—Δ6143 707 Lucas J B ☉—Δ2-4247 710 Nowlan K D ☉—Δ2-5214 711 Tracey Zelma M Mrs—Δ4360 712 Johnson F M ☉—Δ4628 713 Shirk Russell—Δ4429 713(r) Russ's TV Hosp—Δ4429 722 Keel C G ☉—Δ4754</p> <p style="text-align: right;">Brumm</p> <p>801 Vacant 801(r) Fitzpatrick Chas ☉—Δ3123 802 Brelsford Emma Mrs ☉—Δ3128 806 Sheldon C M ☉—Δ8242 812 Thompson G L ☉—Δ7296 817 Kanzig W W ☉—Δ7165 821 Vacant 822 Schmidt W A ☉—Δ7157 Ellis Eva E Mrs 825 Brown A G ☉—Δ4031 828 Blue Ann Mrs ☉—Δ4829 831 Vacant 836 Smith F L ☉—Δ3189 841 Vacant 842 Boutwell Memorial—Δ2-4136 842(r) Boutwell C W ☉—Δ2-4136 845 Vacant 848 Perkins Gardner—Δ2-2297 855 Mays C E—Δ4895 856 Conkle's—Florist—Δ9226 856½ Conkle D R ☉—Δ9226 859 Fick C B—Δ2-5111 862 Garvin M J—Δ7124</p> <p style="text-align: right;">Letson</p> <p>901 Baughman Greenhses—Δ7297 902 Bonham F E ☉—Δ2-1106 903 A&W Root Beer 910 Wiles E L ☉—Δ3198 916 Harmon Lillian Mrs ☉—Δ3231</p> <p style="text-align: right;">Walker</p> <p>1004 Vermillion M H ☉—Δ3165 1010 Bodine J D ☉—Δ4717 1014 Cook P F ☉ 1018 Williams C B ☉—Δ2-2241 1020 Cummings W R ☉—Δ8130 1022 Shell Oil Co bulk sta—Δ9126 1037 Clapsaddle H A—Δ2-5116 1037(r) Vacant</p> <p style="text-align: right;">Erie RR</p> <p>1100 Lease Leonard ☉—Δ4926 1101 LaWarre G N—Δ8269 Darling & Co—Δ8269 1101(r) Ritzler Paul ☉</p> <p style="text-align: right;">Letson Limits</p>
--	---

Subject	370 S Main St	1959
---------	---------------	------

MAIN—S (Cont'd)

VanCamp E B ®—△7248
 310 Ohio Pr Co formn's ofc—△21255
 311 Wax David ®—△5230
 321 Hancock Edna B Mrs
 323 War Louis
 331 Belmont The—△5216

Decatur

NYC RR

351 (401) Wax David coal & junk dlr—
 △6270

Scioto River

366-70 Aldrich Mtr Sls—△6219
 403 Party Shoppe—△9100
 405 Vacant
 414 Laughery Brake & Wheel—△22255
 414(r) Hardin Co Buyer's Group—△22106
 430 Hardin Co Oil & Coal Co ofc
 serv sta—△9172
 431 Buckeye Inn—△9111
 435 Grode Vernon—△9186
 438 Organized Reserve Corps 251st
 Transportation Co
 438(r) Superior Mach & Wldg Co—△4022
 439 Shawver Jay Plbg & Htg—△6290
 439½ Hudson M P ®—△9111

Espy

507 Four Square Gospel Ch—△4337
 509 Rainey Norma I—△4337
 515 Alley Olga Mrs
 521 Holycross Jack ®—△22111
 522 Best Nursing Home—△4554
 526 Weaver G H—△6181
 529 Koch W C ®—△8168
 533 Dick H J—△9119
 534 Vacant

Lynn

604 Held Phil ®—△21177
 605 Carder Betty Mrs ®—△4032
 615 Thompson H E ®—△5295
 616 Youngpeters A R ®—△7161
 620 Dille F M ®—△9183
 Weaver M A—△22203
 621 Born C A ®—△4523
 625 Oglesbee Bertha I Mrs ®—△3238
 626 Howe C D ®—△5274
 631 Bushong G L ®
 634 Williams Harold
 638 Shaffer V E ®—△4757
 639 Sherman W F ®—△4842

Railroad

701 McGrath J E
 701½ Sellers W F—△8119
 702 Bartow J R ®—△4044
 707 Lucas J B ®—△4923
 710 Shirk Russell ®—△6143
 711 Bind Earl
 712 Johnson F M ®—△4828
 713 Ansley M E ®
 722 Kearns Ella V ®—△4754

Brumm

801 Fitzpatrick Gro
 801(r) Fitzpatrick C L ®—△3123
 802 Brelsford Emma F Mrs ®
 804 (812) Thompson G L ®—△7296
 806 Sheldon C M ®—△8242
 817 Kanzig W W ®—△7165
 821 Weatherholt Matilda M Mrs ®—
 △9168
 822 Schmidt W A ®—△7157
 Ellio Eva E Mrs
 825 Brown A G ®—△4034
 828 Blue R L ®
 831 Gale Robt ®



216 W. FRANKLIN **PHONE 21233**

Fine Jewelry
Musical Instruments

1954 Kenton City Directory

103

Subject	370 S Main St	1954
---------	---------------	------

SEARS, ROEBUCK AND CO. - Tel. 2293

MAIN—N (Cont'd)

- 617 Herren P C (H)—03136
- 621 Flanagan C E (H)—02259
- 624 Anderson M L (H)—06173
- 626 Hooker H F (H)—03252
- 627 Pearce F M (H)—09136
- 630 Muntsinger J S (H)—02124
- 637 Phillips Ruth M—07121
- 641 Wright J C (H)—09175
- 642 Henderson Olive Mrs (H)—06295
- 650 Biddinger D J (H)—07150
- 651 Jordan Nora L Mrs (H)—04552
- 701 Vacant
- 704 Foit Evelyn (H)—07148
- 706 Fair B W (H)—09170
- 709 O'Rourke Paul
- 714 Pfeiffer Anna Mrs (H)—02227
- 719 Kraus Helen Mrs (H)—06171
- 720 Naragon E E (H)—03282
- 729 Schutt A D—04434
- 732 Fox Kath M Mrs (H)—02167
- 735 Jones F U (H)—05234
- 741 Gibbs Cath Mrs (H)—05249
- Gibbs E L
- 745 Druschel Ella Mrs (H)—08267

Marle

- 808 Hartman I S (H)—07219
- 809 Druschel Ella Mrs (H)—08267
- 810 Engle Arthur (H)—04651
- 811 Breidenbach Mary Mrs (H)—03229
- 813 Kaylor H I (H)—08176
- 818 Mickle Gertrude R Mrs (H)
- 820 O'Briant C C (H)—03146
- 825 Cline P W—07114
- 831 Mitchell C S (H)—03288

Chesney

- 901 Bailey H H (H)—02123
- 904 Holmes H W (H)—07197
- 906 Wright E C (H)—03204
- Wright H E
- 916 Stewart Ceola F Mrs—06163
- 924 Newman Max—02181
- 928 Ballinger E T—04542
- 930 Kurt S A (H)—041189

MAIN—S

S from Franklin to limit; and the dividing line for e & w sts

- 101 Jones Place—06244
- 107 Wetherill & Parmer Barber Shop
- 107½ Newman Ray
- 109 Kroger Co
- 111 Stag Cafe—09206
- 111½ Fogell Sadie Mrs
- 114 McGrath V W barber shop
- 114½ Carter Clarence
- 115 Herren Wall Paper & Paint Store—03153
- 116 Sho-Boat Restr
- 118 Baker K M feed—02243
- 119 Curran H M watch repr
- Houser Trim Shop—06125

- 120 Great A & P Tea Co
- 121 Bird's Shell Sta—09252
- 126 Gerlach's Shoe & Harness Repr
- 127 Kenton Impl Co—05210
- S & S Sales Co—09216
- 128 Sellers Tire Co—02280
- 130 H & M Grill
- 131 Kenton Republican Co—03211 & 03213
- News & Republican
- 131½ American Legion Club Rms—08180
- 132 Allen Sam gro

Ohio

- 200 Moore's Sohio Serv—09113
- 201 Bolenbaugh Margt Mrs
- 207 Sharp T F—08265
- 210 Breidenbach Wm—02121
- 211 Houser Mabel M (H)
- Norman Frank
- 214 Wells A E (H)—03142
- 215 Simon Margt
- 220 McFadden Impl Store—09205
- 220(r)Wentz A C Inc—06247
- 225-29 Shick Impl & Auto Co—04447
- 232 Kenton-Dunkirk Creamery Co—07277
- 233 Carr R L (H)—08294

Walnut

- 303 Van Camp E B (H)—07248
- Van Camp Tourist Home
- Harris Orpha Mrs—07248
- 311 Wax David (H)—05230
- 319(320)Chamberlain Douglas
- 321 Pugh Ida Mrs
- 323 Bigler Margt C Mrs
- 331 Belmont Hotel—05216

Decatur

N Y C RR

- 400 Williams Nash Sales—09220
- 401 Wax David coal & junk—06270
- 403 Kenton Tannery
- 405 Parrott J W (H)
- 414 Texaco Serv Sta
- 416 White Front Lunch—09271
- Sealey Nettie C Mrs (H)
- 430 Hardin County Oil Co—09172
- 431 Buckeye Grill—09111
- White Mary A Mrs (H)
- 435 Brownell Mattie Mrs (H)
- 438 Hardin Co Hwy Dept Garage
- 438½ Hardin Co Agrl Agt—04601
- Dept of Agriculture Hardin Co P & MA—09238
- 439 Swanigan Tin Shop—03179
- 439½ Fogle Nellie Mrs

Espy

- 507 Derr Anna Mrs (H)
- 509 Avery F C
- 515 Derr H R (H)—08171
- 521 Turner J R (H)—03114
- 522 Lyle Convalescent Home —04554
- 526 Nofcier W L—08181
- 529 Koch W C (H)—08168

1946 Kenton City Directory

Subject	370 S Main St	1946
---------	---------------	------

STATE ROUTE 37 - STATE ROUTE 67

STATE ROUTE 37 Cont'd
 * STATE HIGHWAY 37 ENDS
 BUSINESSSES 3

HOUSEHOLDS 34

STATE ROUTE 385 (WAYNESFIELD)
 * ZIP CODE 45896 CAR-RT R001

1040 Fleeca Lee A/W # (1963)
 Fleeca Angela M
 1059 No Current Listing
 1283 Holbrook Jason M # (1998)
 1337 Helton Bradley J # (1979)
 1439 Morgan James L & Denis G # (1979)
 1483 Luciwreman Timothy L & Beth E # (1978)
 1730 Gratz Jermol C & Judy K # (1939)
 1952 # Odowd Olivia # (1957)
 1983 Gratz Jermol C & Judy K # (1939)
 2205 Jamagin Mackenzie R # (1979)

STATE ROUTE 53 (FOREST)-FROM 199 W DAISY ST SOUTHWEST
 * MAD RIVER ST INTERSECTS
 * N KENTON ST CONTINUES
 * ZIP CODE 45843 CAR-RT R083

1536 Stanley John E # (1980)
 Stanley Meta J
 1551 Carpenter Kenneth L & Brenda K # (1962)
 1590 Hernandez Racquel # (1962)
 * TOWNSHIP ROAD 70 BEGINS
 1678 Johnson Ronald L Jr & Angela R # (1949)
 1868 Dillinger Phil L & Ruth A # (1962)
 1924 Good Michael S # (1962)
 2016 No Current Listing
 2184 # Smith Jesse #
 2644 Tracy Ryan E & Melissa M # (1992)
 2682 Smith Mary M # (1962)
 Smith Terry J
 2702 Long Joe M & Paullette V # (1949)
 2723 Byers Megan # (1962)
 Byers Charles E
 Messenger Megan M # (1962)
 2788 Drumm Kenneth I # & Sonya L # (1949)
 Vogel Sonya L # (1962)
 2856 Sons Portia S # (1962)
 2883 Fotz Justin R # (1962)
 Oppert Flynn M # (1930)
 2932 Sons Mary J & Edward M # (1949)
 2982 Ledesma Heidi # (1962)
 Lowe Heidi & Derek L # (1970)
 3001 Kintley Vernon E # (1962)
 * TOWNSHIP ROAD 80 INTERSECTS
 3182 Klemann Kathy S # (1949)
 Klemann Angel
 3798 SHELLY MATERIALS mining companies #
 * TOWNSHIP ROAD 80 INTERSECTS
 * ZIP CODE 45043 CAR-RT R082

4220 Hawkins George A # (1962)
 Hawkins Jamie F
 4729 McClure Betty J # (1968)
 4730 Karg Richard T # (1930)
 Karg Kaila L
 5100 Walls Robert E & Sue A # (1900)
 5213 Wichtmeyer Derek A & Amanda L # (1962)
 5404 Newland Richard A # (1962)
 Newland William J
 * TOWNSHIP ROAD 188 INTERSECTS
 * TOWNSHIP ROAD 70 BEGINS
 5389 Sheets Patricia K # (1962)
 5638 Davis Chad A & Rachel J # (1962)
 * TOWNSHIP ROAD 84 INTERSECTS
 * TOWNSHIP ROAD 80 INTERSECTS
 * TOWNSHIP ROAD 84 BEGINS
 * TOWNSHIP ROAD 84 INTERSECTS
 5553 Gilligan Chad A & Amy L # (1970)
 5555 Gilligan Chad A & Amy L # (1970)
 * TOWNSHIP HIGHWAY 82 ENDS
 6747 Breidenbach Travis L & Tracy L # (1970)
 * STATE HWY 58 INTERSECTS
 * COUNTY ROAD 84 INTERSECTS
 * TOWNSHIP HWY 84 BEGINS
 * COUNTY ROAD 84 INTERSECTS
 7330 Drumm Kenneth E Sr # (1970)
 Drumm Kenneth E II
 Ervin Cheryl L # (1970)
 7335 Blake Daniel # (1970)
 Blake Harley
 7348 Lighner Jess H # (1910)
 7361 Lowery Ronald L Sr # (1949)
 7361 LANDTECH CO agricultural consultants #
 7380 Paugh Kaitie K # (1970)
 7430 Tinner Russell H # (1949)
 * COUNTY HWY 90 INTERSECTS
 * ZIP CODE 45843 CAR-RT R091
 17655 Quast Danny W & Violet J # (1957)
 17714 Kin Miriam L # (1949)
 17931 No Current Listing
 18122 # Kin Rentaria Marie A #
 Rentaria Rafael # (1949)
 Rentaria Isabella M
 16335 England Lauren E & Blake J # (1903)
 10615 Frey William J & Diane R # (1937)
 18868 Kingman Dennis E # (1932)
 Kingman Kenneth L
 18949 Little Charles O & Amy L # (1903)
 19010 Dreidenbach Wayne E & Tonia J # (1949)
 10414 # Lamb Vivian R # (1955)
 Riegler Eric W & Virginia A # (1940)

16335 England Lauren E & Blake J # (1903)
 10615 Frey William J & Diane R # (1937)
 18868 Kingman Dennis E # (1932)
 Kingman Kenneth L
 18949 Little Charles O & Amy L # (1903)
 19010 Dreidenbach Wayne E & Tonia J # (1949)
 10414 # Lamb Vivian R # (1955)
 Riegler Eric W & Virginia A # (1940)

16335 England Lauren E & Blake J # (1903)
 10615 Frey William J & Diane R # (1937)
 18868 Kingman Dennis E # (1932)
 Kingman Kenneth L
 18949 Little Charles O & Amy L # (1903)
 19010 Dreidenbach Wayne E & Tonia J # (1949)
 10414 # Lamb Vivian R # (1955)
 Riegler Eric W & Virginia A # (1940)

Grow Your Business with E-MAIL Marketing

We can do more than just help you target new customers. We can design, code, test, deploy and track your e-mail marketing campaigns for you. Call Today!

800-752-3360

Also available: Mailing Lists, Sales Leads, Business Credit Reports

www.PolkCityDirectories.com

STATE ROUTE 53 Cont'd
 * E LIMA ST CONTINUES
 * ZIP CODE 45843 CAR-RT R092

19630 Clements Chase A & Michelle R # (1955)
 MOW-MENTS LAWN & LAND CARE landscapers #
 19649 Simon Lee E # (1949)
 19650 Camper David E & Tammy E # (1949)
 19681 Shaffer Patricia L # (1949)
 Simon Diana L # (1949)
 Simon Lee E II
 19723 Bamt Jerry D & Jessica L # (1949)
 19744 Lemay Covington Patricia A # (1955)
 * COUNTY HIGHWAY 218 BEGINS
 * STATE ROUTE 37 INTERSECTS
 BUSINESSSES 3

STATE ROUTE 53 (KENTON)
 * ZIP CODE 45326 CAR-RT R004

7632 Baughman Walter L & Rita K # (1970)
 7637 Linke Claire # (1920)
 Linka Virginia M
 8158 Bailey Buddy D & Gail J # (1920)
 8328 Cole Donald W # (1970)
 8422 McCune Brian J & Vanessa M # (1970)
 8622 Mabrey Elzie A Jr # (1970)
 8626 No Current Listing
 9250 COO FARMS farming serv #
 Bloom Michelle L & Jeff # (1970)
 9800 Leisura Autumn # (1970)
 Leisura Marsha
 Mowery Charles E & Stephanie # (1970)
 8960 Hias Steven C # (1950)
 10099 Durd Shane W & Jacinta A # (2013)
 10186 Dawson Kyle L & Ashlee N # (1988)
 10858 No Current Listing
 10892 CHURCH OF CHRIST # churches #
 10918 Purcell Gerald L & Cheryl C # (1974)
 BUSINESSSES 2

STATE ROUTE 67 (BELLE CENTER)
 * ZIP CODE 43310 CAR-RT R081

2308 Downing Polly A & James H # (1980)
 2304 Mullins Kenneth M # (1992)
 Mullins Kaitie A
 2474 Owers Melissa S & Doug # (1967)
 2551 Gibson Charles A & Carrie A # (1997)
 2682 Roof William R # (1930)
 2783 Hewar Harley E & Deborah L # (1971)
 2803 # Courtney Brannan #
 Frank Dylan
 Webb Brian M & Crystal L # (1991)
 2818 Crawford Scott A & Mizzi J # (2004)
 Rowe Aagaleji J # (1979)
 SALON 67 beauty salons #
 2985 Donn Gregory S & Marcie E # (1972)
 2859 Beale Thomas E & Susan K # (1982)
 2926 Shobe Robert W # (1979)
 2954 Parent Gregory M & Denise E # (1979)
 3018 Dewhiler Jeff # & Holly N # (1979)
 Hunsicker Holly N # (2008)
 Hunsicker Chloe A
 3027 Marlin Billy J & Nancy J # (1959)
 3048 Hies Roger L & Marjorie L # (1959)
 3058 Beale Thomas E & Susan K # (1982)
 3082 Fritz Michelle L # (1979)
 Hites Shane E # (1907)
 3087 Newman Taylor L # (1939)
 3121 Coe James H # (1959)
 Lautenschlager Jordan A # (1939)
 3219 Evans Wendy S # (1959)
 Evans Ciara L
 Parker Ronnie M & Wendy S # (1939)
 3247 Klaxs Daniel L & Cheryl A # (1972)
 3277 Sigle Michael R & Lisa G # (1972)
 3321 Colleman John M # (1939)
 Colleman Jordan T
 Wilson Tammy S # (1939)
 Wilson Devin W
 3353 Wilson Brenda K & Thurman L # (1959)
 3431 No Current Listing
 3437 # Stamer Joshua P # (1939)
 3472 Stalk Christopher A # (1979)
 3555 Cox Allen R & Maunza D # (1939)
 3632 Ritzor Martin R # (1979)
 Stout Shirley A # (1979)
 3788 Havill Richards # & Lynn E # (1959)
 3811 Canfield Rex E & Donna # (1972)
 CANFIELD WELDING CO mach shops #
 BUSINESSSES 2

STATE ROUTE 67 (FOREST)-FROM 19349 TOWNSHIP HIGHWAY 94 WEST
 * COUNTY HIGHWAY 142 CONTINUES
 * STATE HIGHWAY 67 INTERSECTS
 * ZIP CODE 45843 CAR-RT R092

15251 Kohl Michael B & Amy R # (1905)
 15315 - 15881 No Current Listing (3 Hvac)
 15886 Stansberry Brad W & Sonja J # (1955)
 16001 Criswell William A & Anna # (1955)
 * TOWNSHIP HIGHWAY 94 BEGINS
 16282 Hackm Richard A # (1939)
 16468 Rainsburg Bryce A & Kelsey N # (1955)
 16478 Redding Rex E & Patricia E # (1955)
 16567 WEAVER FARM restaurants #
 Weaver Marvin L # (1953)
 Weaver Kelvin
 16580 Byler William R & Rachel S # (1955)
 16877 Kriskan Ronald C & Sandra S # (1955)
 17083 Wood Laura E # (1900)
 17094 Stewart Nichole L # (1955)
 17281 McGuire Justice M # (1955)
 McGuire Tamara P
 17800 Dilley Jeffrey W # (1955)
 Dilley William N

STATE ROUTE 67 (KENTON)
 * ZIP CODE 45326 CAR-RT R003

3923 Dieke Larry J & Jennifer L # (1939)
 Howard James K # (1964)
 Howard Tiffany A

STATE ROUTE 67 Cont'd
 4057 Role Nathan D & Samantha K # (1939)
 4187 Greiner Barbara L & Shawn # (1964)
 4283 Kessel Norman # (1939)
 4340 Hunt Stanley E & Joyce C # (1939)
 4484 # Kuyan Chad O # (1979)
 Koyan Kaylee R
 4523 Pipet Jeremy D # (1939)
 Pipet McKenzie L W
 4322 Kah David B & Jean D # (1908)
 4888 Wilcox Ralph D & Carol A # (1958)
 4887 Black Gertrude M # (1964)
 4885 # Craft Jeremy M & Sarah R # (1939)
 Musgrave Janellie L # (1939)
 5128 # Clingerman Derek #
 5003 Zeli Cynthia # (1939)
 5923 Richardson Brian S & Lisa L # (1980)
 5760 Brooks Kenneth D & Marlene K # (1965)
 5807 Richardson Brian S # (1902)
 Richardson Benjamin A
 6089 Lotz Thomas E & Grace E # (1939)
 6204 Hawes Tim C & Debra F # (1939)
 6209 Iiams Jordan B & Amanda K # (1939)
 6407 3 - 5 No Current Listing (2 Apts)
 6407 7 Witt Robert B & Carol # (1962)
 # Garcia Donald E # (1962)
 # Jones Deborah J #
 6588 Comstock Darrel D & Tamara J # (1964)
 6694 Black Ronald E & Rebecca J # (1950)
 6780 Fleisher Brian K # (1953)
 Fleisher Kay E
 6859 Secor George D & Kimberly # (1939)
 7005 No Current Listing
 7152 Harp Billie R # (1964)
 7191 DeLong John A & Kristie K # (2005)
 7345 Kelley Charles R & Ellen V # (1948)
 7370 Shafer Tyler # (1965)
 Shafer Dawn L
 7570 Moore David L # (1964)
 7693 Moody Gwen # (1939)
 Moody Mary G
 7702 No Current Listing
 7758 # Smith Janyl A # (1982)
 8133 Bahr Bret A & Amy M # (1939)
 8202 HARDIN PORK agricultural consultants #
 Poland Tim Jim # (1962)
 8217 Sagan Hasley # (1939)
 Thompson Dustin S & Hasley A # (1939)
 8713 Eby Joel B & Jennifer L # (1939)
 8911 Bullock Nathalie A # (1939)
 Bullock Bailey S
 Comstock Douglas D # (1939)
 8900 Comstock Donnie L # (1904)
 Comstock Kevin
 9083 Comwell James R # (1939)
 9208 Baldwin Wayne M & Kathie A # (1978)
 9251 Waugh Randall & Linda R # (1939)
 9256 Comwell Carol I # (1964)
 Comwell James R
 9285 Schaub Kristin J # (1939)
 Schaub Emily
 9349 Paul Dwight D & Randy S # (1910)
 9388 Brown Dawn E # (1962)
 9480 Furrer Tyler D & Chelsea # (1979)
 9523 Sharp Daphne P & Betty M # (1972)
 9528 Blair Danielle L & Paul W # (1962)
 9915 Eby Shannon J # (1950)
 Eby Shana
 9973 # Munoy Elijah #
 Reed Pamela J # & Douglas R # (1987)
 * TOWNSHIP ROAD 119 INTERSECTS
 10309 Stuebel Winifred E # (1940)
 10471 Klingler Joshua R # (2019)
 Klingler Taylor M
 10571 Newman Timothy J & Deborah L # (2006)
 10598 Modil Randall L & Maria R # (1954)
 * TOWNSHIP ROAD 118 INTERSECTS
 * STATE HWY 67 BEGINS
 11067 Lowe Mark D & Kara J # (2003)
 * TOWNSHIP ROAD 118 INTERSECTS
 11381 Hart Allan L & Charly L # (1939)
 11592 Eldridge Vernon E & Lori L # (1964)
 11654 Gossard Ashley # (1962)
 Haudebschield Eric D # (1900)
 11698 No Current Listing
 11803 Curf Richard J # (1890)
 11876 Clement Ernest L & Eileen F # (1964)
 11924 Clements Douglas W & Vickie S # (1964)
 12028 Fraley Patricia A # (1960)
 Haudebschield Frank A # (1920)
 12081 Schinnisch Judith A # (1939)
 12340 Martin Ryan D & Sylvia J # (1890)
 R & S MOTORS auto rpr & serv #
 # Wendell Martin #
 12343 GFH TRUCKING LTD trucking #
 Hamilton Glenn E & Carolyn S # (1972)
 # Merrillon Carolyn S # (1939)
 * COUNTY ROAD 125 BEGINS
 12637 Derr Anne M # (1950)
 # Mellier Rebekah A #
 12642 Kayler Keaton P & Jannie M # (1930)
 12730 Evans William L # (1939)
 12785 Basinger Betty # (1960)
 13025 Adams Gerald R & Taylor K # (1930)
 Lowe Marilyn J # (1930)
 13340 # Pfaffter Jay E #
 Pfaffter Linda J # (1974)
 13591 Martin Alisha # (1980)
 Sorgen Alesia R & Jeffrey J # (1974)
 14040 Modd Eric J & Kerri L # (2014)
 14110 Turner Darryl L & Nancy J # (1998)
 14280 Johnston Kyle W & Alyssa A # (1947)
 * ZIP CODE 45326 CAR-RT R004
 15385 Slinf Timothy L & Cheryl L # (1974)
 15480 Albrecht Elsworth R # (1954)
 Albrecht Arthur
 15903 SILBERT CREEK DIARY dairies #
 15694 Ward Harold E # (1954)
 Wyncham Berniece W # (1939)
 16013 Davidson Michael B & Beth A # (1970)
 16213 No Current Listing
 16498 Mitchell Lane A & Justice B # (1970)

STATE ROUTE 67 Cont'd
 4057 Role Nathan D & Samantha K # (1939)
 4187 Greiner Barbara L & Shawn # (1964)
 4283 Kessel Norman # (1939)
 4340 Hunt Stanley E & Joyce C # (1939)
 4484 # Kuyan Chad O # (1979)
 Koyan Kaylee R
 4523 Pipet Jeremy D # (1939)
 Pipet McKenzie L W
 4322 Kah David B & Jean D # (1908)
 4888 Wilcox Ralph D & Carol A # (1958)
 4887 Black Gertrude M # (1964)
 4885 # Craft Jeremy M & Sarah R # (1939)
 Musgrave Janellie L # (1939)
 5128 # Clingerman Derek #
 5003 Zeli Cynthia # (1939)
 5923 Richardson Brian S & Lisa L # (1980)
 5760 Brooks Kenneth D & Marlene K # (1965)
 5807 Richardson Brian S # (1902)
 Richardson Benjamin A
 6089 Lotz Thomas E & Grace E # (1939)
 6204 Hawes Tim C & Debra F # (1939)
 6209 Iiams Jordan B & Amanda K # (1939)
 6407 3 - 5 No Current Listing (2 Apts)
 6407 7 Witt Robert B & Carol # (1962)
 # Garcia Donald E # (1962)
 # Jones Deborah J #
 6588 Comstock Darrel D & Tamara J # (1964)
 6694 Black Ronald E & Rebecca J # (1950)
 6780 Fleisher Brian K # (1953)
 Fleisher Kay E
 6859 Secor George D & Kimberly # (1939)
 7005 No Current Listing
 7152 Harp Billie R # (1964)
 7191 DeLong John A & Kristie K # (2005)
 7345 Kelley Charles R & Ellen V # (1948)
 7370 Shafer Tyler # (1965)
 Shafer Dawn L
 7570 Moore David L # (1964)
 7693 Moody Gwen # (1939)
 Moody Mary G
 7702 No Current Listing
 7758 # Smith Janyl A # (1982)
 8133 Bahr Bret A & Amy M # (1939)
 8202 HARDIN PORK agricultural consultants #
 Poland Tim Jim # (1962)
 8217 Sagan Hasley # (1939)
 Thompson Dustin S & Hasley A # (1939)
 8713 Eby Joel B & Jennifer L # (1939)
 8911 Bullock Nathalie A # (1939)
 Bullock Bailey S
 Comstock Douglas D # (1939)
 8900 Comstock Donnie L # (1904)
 Comstock Kevin
 9083 Comwell James R # (1939)
 9208 Baldwin Wayne M & Kathie A # (1978)
 9251 Waugh Randall & Linda R # (1939)
 9256 Comwell Carol I # (1964)
 Comwell James R
 9285 Schaub Kristin J # (1939)
 Schaub Emily
 9349 Paul Dwight D & Randy S # (1910)
 9388 Brown Dawn E # (1962)
 9480 Furrer Tyler D & Chelsea # (1979)
 9523 Sharp Daphne P & Betty M # (1972)
 9528 Blair Danielle L & Paul W # (1962)
 9915 Eby Shannon J # (1950)
 Eby Shana
 9973 # Munoy Elijah #
 Reed Pamela J # & Douglas R # (1987)
 * TOWNSHIP ROAD 119 INTERSECTS
 10309 Stuebel Winifred E # (1940)
 10471 Klingler Joshua R # (2019)
 Klingler Taylor M
 10571 Newman Timothy J & Deborah L # (2006)
 10598 Modil Randall L & Maria R # (1954)
 * TOWNSHIP ROAD 118 INTERSECTS
 * STATE HWY 67 BEGINS
 11067 Lowe Mark D & Kara J # (2003)
 * TOWNSHIP ROAD 118 INTERSECTS
 11381 Hart Allan L & Charly L # (1939)
 11592 Eldridge Vernon E & Lori L # (1964)
 11654 Gossard Ashley # (1962)
 Haudebschield Eric D # (1900)
 11698 No Current Listing
 11803 Curf Richard J # (1890)
 11876 Clement Ernest L & Eileen F # (1964)
 11924 Clements Douglas W & Vickie S # (1964)
 12028 Fraley Patricia A # (1960)
 Haudebschield Frank A # (1920)
 12081 Schinnisch Judith A # (1939)
 12340 Martin Ryan D & Sylvia J # (1890)
 R & S MOTORS auto rpr & serv #
 # Wendell Martin #
 12343 GFH TRUCKING LTD trucking #
 Hamilton Glenn E & Carolyn S # (1972)
 # Merrillon Carolyn S # (1939)
 * COUNTY ROAD 125 BEGINS
 12637 Derr Anne M # (1950)
 # Mellier Rebekah A #
 12642 Kayler Keaton P & Jannie M # (1930)
 12730 Evans William L # (1939)
 12785 Basinger Betty # (1960)
 13025 Adams Gerald R & Taylor K # (1930)
 Lowe Marilyn J # (1930)
 13340 # Pfaffter Jay E #
 Pfaffter Linda J # (1974)
 13591 Martin Alisha # (1980)
 Sorgen Alesia R & Jeffrey J # (1974)
 14040 Modd Eric J & Kerri L # (2014)
 14110 Turner Darryl L & Nancy J # (1998)
 14280 Johnston Kyle W & Alyssa A # (1947)
 * ZIP CODE 45326 CAR-RT R004
 15385 Slinf Timothy L & Cheryl L # (1974)
 15480 Albrecht Elsworth R # (1954)
 Albrecht Arthur
 15903 SILBERT CREEK DIARY dairies #
 15694 Ward Harold E # (1954)
 Wyncham Berniece W # (1939)
 16013 Davidson Michael B & Beth A # (1970)
 16213 No Current Listing
 16498 Mitchell Lane A & Justice B # (1970)

STATE ROUTE 67 Cont'd
 4057 Role Nathan D & Samantha K # (1939)
 4187 Greiner Barbara L & Shawn # (1964)
 4283 Kessel Norman # (1939)
 4340 Hunt Stanley E & Joyce C # (1939)
 4484 # Kuyan Chad O # (1979)
 Koyan Kaylee R
 4523 Pipet Jeremy D # (1939)
 Pipet McKenzie L W
 4322 Kah David B & Jean D # (1908)
 4888 Wilcox Ralph D & Carol A # (1958)
 4887 Black Gertrude M # (1964)
 4885 # Craft Jeremy M & Sarah R # (1939)
 Musgrave Janellie L # (1939)
 5128 # Clingerman Derek #
 5003 Zeli Cynthia # (1939)
 5923 Richardson Brian S & Lisa L # (1980)
 5760 Brooks Kenneth D & Marlene K # (1965)
 5807 Richardson Brian S # (1902)
 Richardson Benjamin A
 6089 Lotz Thomas E & Grace E # (1939)
 6204 Hawes Tim C & Debra F # (1939)
 6209 Iiams Jordan B & Amanda K # (1939)
 6407 3 - 5 No Current Listing (2 Apts)
 6407 7 Witt Robert B & Carol # (1962)
 # Garcia Donald E # (1962)
 # Jones Deborah J #
 6588 Comstock Darrel D & Tamara J # (1964)
 6694 Black Ronald E & Rebecca J # (1950)
 6780 Fleisher Brian K # (1953)
 Fleisher Kay E
 6859 Secor George D & Kimberly # (1939)
 7005 No Current Listing
 7152 Harp Billie R # (1964)
 7191 DeLong John A & Kristie K # (2005)
 7345 Kelley Charles R & Ellen V # (1948)
 7370 Shafer Tyler # (1965)
 Shafer Dawn L
 7570 Moore David L # (1964)
 7693 Moody Gwen # (1939)
 Moody Mary G
 7702 No Current Listing
 7758 # Smith Janyl A # (1982)
 8133 Bahr Bret A & Amy M # (1939)
 8202 HARDIN PORK agricultural consultants #
 Poland Tim Jim # (1962)
 8217 Sagan Hasley # (1939)
 Thompson Dustin S & Hasley A # (1939)
 8713 Eby Joel B & Jennifer L # (1939)
 8911 Bullock Nathalie A # (1939)
 Bullock Bailey S
 Comstock Douglas D # (1939)
 8900 Comstock Donnie L # (1904)
 Comstock Kevin
 9083 Comwell James R # (1939)
 9208 Baldwin Wayne M & Kathie A # (1978)
 9251 Waugh Randall & Linda R # (1939)
 9256 Comwell Carol I # (1964)
 Comwell James R
 9285 Schaub Kristin J # (1939)
 Schaub Emily
 9349 Paul Dwight D & Randy S # (1910)
 9388 Brown Dawn E # (1962)
 9480 Furrer Tyler D & Chelsea # (1979)
 9523 Sharp Daphne P & Betty M # (1972)
 9528 Blair Danielle L & Paul W # (1962)
 9915 Eby Shannon J # (1950)
 Eby Shana
 9973 # Munoy Elijah #
 Reed Pamela J # & Douglas R # (1987)
 * TOWNSHIP ROAD 119 INTERSECTS
 10309 Stuebel Winifred E # (1940)
 10471 Klingler Joshua R # (2019)
 Klingler Taylor M
 10571 Newman Timothy J & Deborah L # (2006)
 10598 Modil Randall L & Maria R # (1954)
 * TOWNSHIP ROAD 118 INTERSECTS
 * STATE HWY 67 BEGINS
 11067 Lowe Mark D & Kara J # (2003)
 * TOWNSHIP ROAD 118 INTERSECTS
 11381 Hart Allan L & Charly L # (1939)
 11592 Eldridge Vernon E & Lori L # (1964)
 11654 Gossard Ashley # (1962)
 Haudebschield Eric D # (1900)
 11698 No Current Listing
 11803 Curf Richard J # (1890)
 11876 Clement Ernest L & Eileen F # (1964)
 11924 Clements Douglas W & Vickie S # (1964)
 12028 Fraley Patricia A # (1960)
 Haudebschield Frank A # (1920)
 12081 Schinnisch Judith A # (1939)
 12340 Martin Ryan D & Sylvia J # (1890)
 R & S MOTORS auto rpr & serv #
 # Wendell Martin #
 12343 GFH TRUCKING LTD trucking #
 Hamilton Glenn E & Carolyn S # (1972)
 # Merrillon Carolyn S # (1939)
 * COUNTY ROAD 125 BEGINS
 12637 Derr Anne M # (1950)
 # Mellier Rebekah A #
 12642 Kayler Keaton P & Jannie M # (1930)
 12730 Evans William L # (1939)
 12785 Basinger Betty # (1960)
 13025 Adams Gerald R & Taylor K # (1930)
 Lowe Marilyn J # (1930)
 13340 # Pfaffter Jay E #
 Pfaffter Linda J # (1974)
 13591 Martin Alisha # (1980)
 Sorgen Alesia R & Jeffrey J # (1974)
 14040 Modd Eric J & Kerri L # (2014)
 14110 Turner Darryl L & Nancy J # (1998)
 14280 Johnston Kyle W & Alyssa A # (1947)
 * ZIP CODE 45326 CAR-RT R004
 15385 Slinf Timothy L & Cheryl L # (1974)
 15480 Albrecht Elsworth R # (1954)
 Albrecht Arthur
 15903 SILBERT CREEK DIARY dairies #
 15694 Ward Harold E # (1954)
 Wyncham Berniece W # (1939)
 16013 Davidson Michael B & Beth A # (1970)
 16213 No Current Listing
 16498 Mitchell Lane A & Justice B # (1970)

STATE ROUTE 67 Cont'd
 4057 Role Nathan D & Samantha K # (1939)
 4187 Greiner Barbara L & Shawn # (1964)
 4283 Kessel Norman # (1939)
 4340 Hunt Stanley E & Joyce C # (1939)
 4484 # Kuyan Chad O # (1979)
 Koyan Kaylee R
 4523 Pip

Polk City Directories Now on the Internet @ www.citydirectory.com

NEW NEIGHBOR	STATE ROUTE 53 - STATE ROUTE 67
<p>STATE ROUTE 53 Cont'd 6345 Rager Bret A ✓ [22] (1955) Rager Todd I 6555 Gilliland Chad A & Amy L ✓ [22] (1955) TOWNSHIP HIGHWAY 82 ENDS 6747 Breidenbach Travis L & Tracy L ✓ [17] (1955) 419-675-0925</p> <p>SOUTH ST ENDS STATE HWY 53 INTERSECTS COUNTY ROAD 84 INTERSECTS TOWNSHIP HWY 84 BEGINS COUNTY ROAD 84 INTERSECTS 7330 Treen Jennifer L ✓ [10] (1955) Treen Travis L 7335 Billock Karen M ✓ [8] (1955) 7345 Lawrence Oksana A ✓ [23] (1955) Lightner Jess Jr ✓ [23] (1955) Shaw Matthew ✓ [16] (1955) Shaw Lynda J 7348 Lowery Ronald L Sr & Sharon K ✓ [23] (1949) 7380 Mulholland Larry G ✓ [15] (1949) 7430 Tinker Russell H & Irene M ✓ [22] (1949) 419-675-5233</p> <p>COUNTY HWY 90 INTERSECTS ZIP CODE 45843 CAR-RT R001 17695 Quail Danny W & Violet I ✓ [20] (1957) 17714 Kin Miriam L ✓ [39] (1949) 17931 Kin William J Jr & Madonna L ✓ [45] (1957) 18122 Rentleria Rafael & Marie A [21] (1949) 18335 Fox Franklin R & Karen S ✓ [23] (1957) 18615 Frey William J & Diane J ✓ [26] (1957) 18668 Ellis Lyndsay R ✓ [10] 18949 Little Charles D & Amy L ✓ [9] (1905) 19016 Breidenbach Wayne E ✓ [32] (1949) Breidenbach Tona J 19414 Riegler Eric W & Virginia A ✓ [20] (1949) LIMA ST CONTINUES ZIP CODE 45843 CAR-RT R002 19029 Brake Jayson E & Victoria A ✓ [18] (1985) 19649 Webb Sherida D ✓ [8] (1939) 19850 Camper David E & Tammy E ✓ [19] (1949) 19861 Shaffer Patricia L ✓ [28] (1939) 19723 Barnert Jerry D ✓ [19] (1939) Schmidt Scott D [11] (1939) 19744 Zimmerman Warren D & Billie J ✓ [20] (1949) COUNTY HIGHWAY 215 BEGINS STATE ROUTE 37 INTERSECTS BUSINESSES 2 HOUSEHOLDS 57</p> <p>STATE ROUTE 53 (KENTON) ZIP CODE 43326 CAR-RT R004 7692 Baughman Walter L & Rita K ✓ [35] (1955) 7837 Linke Claire E ✓ [35] (1955) Linke Virginia M 8158 Bailey Buddy D & Gail J [8] (1955) 8328 No Current Listing 8422 McCune Brian J ✓ [11] (1955) 8423 Mabrey Elzbie A Jr ✓ [20] (1955) 9235 Bloom Janet B ✓ [41] (1955) 9290 Bloom Jeff & Michelle L ✓ [27] (1955) 9800 No Current Listing 9960 Bostater Brenda L ✓ [7] (1955) 10096 Burd Shane W & Jacinta A ✓ (1955) 10186 Brim Paul D & Judy F ✓ [20] (1970) Walters Robert ✓ 10882 CHURCH OF CHRIST churches ✓ 419-673-9280 10910 Purcell Gerald L & Cheryl C ✓ [30] (1957) 419-675-3292</p> <p>BUSINESSES 1 HOUSEHOLDS 14</p> <p>STATE ROUTE 67 (BELLE CENTER) ZIP CODE 43310 CAR-RT R001 2308 McGinnis Hazel R ✓ [31] (1967) 2384 Mulins Kenneth M & Brenda J ✓ [21] (1967) 2474 Overs Melissa S & Doug ✓ [23] (1967) 2551 Gibson Charles A & Carrie A ✓ [6] (1967) 2562 Roof William R [6] (1967) Roof Mary R 2784 Hower Harley A & Deborah L ✓ [27] (1967) 2809 Dearth Dean A ✓ [22] (1967) 2818 Crawford Scott A & Mitzi J ✓ [12] (1967) SALON 67 beauty salons ✓ @ 937-464-9767 2855 Anderson Rachel S [2] (1967) 2889 Beale Thomas E & Susan K ✓ [22] (1967) 2926 Whitaker Gabriel G & Jodi L ✓ [12] (1967) 2954 Parent Gregory M ✓ (1967) Parent Denise 3018 Detwiler Jeff J ✓ [8] (1967) Detwiler Jon J 3027 Martin Billy J & Nancy J ✓ [41] (1959) 937-464-9758</p>	<p>STATE ROUTE 67 Cont'd 3048 Hiles Roger L & Margie L ✓ [32] (1959) 3055 Oakley Kenneth D & Sue ✓ [18] (1959) 3082 Fritz Michelle L ✓ [3] (1967) 3087 Drumm Donald D & Janet B ✓ [18] (1967) 3121 Cox James H ✓ [17] (1959) 3219 Evans Wendy S ✓ [17] (1959) 3247 Chamberlin Lois V ✓ [40] (1959) 3277 Stagle Michael ✓ (1967) 3327 Cavin Wayne A ✓ [17] (1967) 3353 Wilson Brenda K & Thurman J ✓ [32] (1959) 3383 Harpster Norman K ✓ [21] (1959) 3431 Hughes Loren G & Katharine A ✓ [12] (1967) 3437 Hoover Robert L & Nancy C ✓ [13] (1967) HOOVLER TRUCKING LLC trucking-local cartage ✓ 9472 Mangiarini Monica S [12] (1967) 9585 Cox Allen R & Marsha D ✓ [41] (1967) 9632 Rizzor Martin R ✓ [13] (1967) 9786 Preece Lynn E ✓ [13] (1967) 3811 Canfield Rex E & Donna M ✓ [22] (1959) CANFIELD WELDING CO mach shops ✓ @ 937-464-7913</p> <p>BUSINESSES 3 HOUSEHOLDS 32</p> <p>STATE ROUTE 67 (FOREST)-FROM 19340 TOWNSHIP HIGHWAY 94 WEST COUNTY HIGHWAY 142 CONTINUES STATE HIGHWAY 57 INTERSECTS ZIP CODE 45843 CAR-RT R002 15231 Kohl Michael B & Amy R ✓ [12] (1939) 15315 No Current Listing 15603 Diaz Ismael ✓ 15886 Stansberry Brady W ✓ [21] (1955) Stansberry Haden 16001 Creswell William A & Anna I ✓ [13] (1939) 16262 Farmer Lois A [1] (1939) TOWNSHIP HIGHWAY 94 BEGINS 16469 No Current Listing 16470 Acton Jack W & Colleen B ✓ [12] (1939) 16567 Weaver Marvin ✓ [8] (1953) Weaver Shereah 16580 Byler William R & Rachel S ✓ [7] (1955) Weaver Donovan D ✓ [21] (1955) 16877 Krischan Ronald C & Sandra S ✓ [10] (1955) 17063 Wood Laura E ✓ [8] (1900) 17094 Hoffman Melissa J ✓ [19] (1939) 17261 Heizer James G & Anna B ✓ [21] (1955) 17600 Dillely Jeffrey W ✓ [21] (1939) Dillely Wayne E K & W AG DISTRIBUTING INC irrigation sys & equip ✓ @ BUSINESSES 1 HOUSEHOLDS 16</p> <p>STATE ROUTE 67 (KENTON) ZIP CODE 43326 CAR-RT R003 3923 Howard James K & Cheryl A ✓ [18] (1964) 4057 Luhta Teresa A ✓ [10] (1949) Luhta Alexandria J 4187 Gremer Barbara L & Shawn ✓ [19] (1964) 4263 No Current Listing 4340 Hunt Stanley E & Joyce C ✓ [30] (1967) 4494 Ross Emery E & Grace ✓ [31] (1959) 4523 Delong Gloria A [24] (1949) Delong Carol A 4532 Kah David B & Jean D ✓ [21] (1967) 4836 Wilcox Ralph D & Carol A ✓ [28] (1959) 4867 Black Gertrude M & Allen L ✓ [24] (1964) 4885 Miller Dennis L & Ruth A ✓ [28] (1964) 5126 Conrad Duard S Sr & Wanda G ✓ [19] (1953) 5302 Ayns William R ✓ (1953) Fo David ✓ (1953) 5503 No Current Listing 5625 Richardson Brian S & Lisa L ✓ [21] (1960) 5760 Brooks Kenneth D & Marlene K ✓ [22] (1953) 5907 Sterling Patricia A ✓ [39] (1960) 6089 Lotz Thomas E & Grace C ✓ [31] (1949) 6204 Hawes Tim C & Debra E ✓ [12] (1953) 6299 Haiselt Bob W & Jeanne ✓ [25] (1960) 6407 Argabright Justin ✓ Stiebleton Peggy ✓ 1 Snaw Bobbie 4 Parr Christine ✓ [21] (1949) 4 Thompson Rhonda ✓</p>

Get Mailing Lists, Sales Leads, and Business Credit Reports on-line and other Polk City Directories @ www.citydirectory.com

Adjacent A	400 Block of OH-67	2014
------------	--------------------	------

City Directories Now on the Internet @ www.citydirectory.com

NEW NEIGHBOR	STATE ROUTE 37 - STATE ROUTE 67
<p>STATE ROUTE 37 Cont'd</p> <p>16988 Conley Dwana J</p> <p>16994 Robinette James E Sr & Jacqueline S [6] ▲</p> <p>17055 Penwell Floyd E & Ellen S [18] ▲419-273-2049</p> <p>17171 Vanderpool Jarud L [7] ▲419-273-2137</p> <p>Vanderpool Jennifer M419-273-2137</p> <p>17318 Elwood Leo W Jr & Nicole A [18] ▲419-273-2114</p> <p>17533 Bower Richard A [26] ▲419-273-2148</p> <p>+ COUNTY HIGHWAY 70 BEGINS</p> <p>+ STATE ROUTE 294 ENDS</p> <p>+ TOWNSHIP HIGHWAY 94 BEGINS</p> <p>18151 Shields Sandra L [9] ▲419 273-2004</p> <p>+ STATE HIGHWAY 37 ENDS</p> <p>BUSINESSES 3 HOUSEHOLDS 28</p> <p>STATE ROUTE 385 (WAYNESFIELD)</p> <p>* ZIP CODE 45896 CAR-RT R001</p> <p>1040 Fleaca Melody [1] ▲</p> <p>1069 Holbrook Gordon J & Marlene L [18] ▲937-464-6843</p> <p>1263 Werting Erick T & Hilary A [6] ▲</p> <p>1337 Knight Stephen M & Brandi M [6] ▲</p> <p>1439 Morgan James L & Doris G [18] ▲</p> <p>1463 Luewireman Timothy L & Beth E [9] ▲</p> <p>1732 Gratz Helen J & Maurice L [17] ▲937-464-6844</p> <p>1952 Waddle Ronald L & Lorene S [18] ▲937-464-5928</p> <p>1983 Gratz Brent A & Stacy J [18] ▲</p> <p>2167 Baker Jess [5] ▲</p> <p>2205 Jamagin Betty [13] ▲937-464-5926</p> <p>2254 No Current Listing</p> <p>HOUSEHOLDS 12</p> <p>STATE ROUTE 53 (FOREST)-FROM 199 W DAISY ST</p> <p>SOUTHWEST</p> <p>+ MAD RIVER ST INTERSECTS</p> <p>+ N KENTON ST CONTINUES</p> <p>* ZIP CODE 45843 CAR-RT R003</p> <p>1536 Stanley John E [11] ▲</p> <p>Stanley Maria C</p> <p>1551 Bacon Chad E</p> <p>Holtzberger Rachel R</p> <p>Pelton Lannette R [9] ▲</p> <p>1580 Martin Tamara</p> <p>McCloud Steven J [9] ▲</p> <p>+ TOWNSHIP RD 28 ENDS</p> <p>1678 Johnson Ronald L Jr & Angela R [19] ▲</p> <p>1868 Dillingier Phil L & Ruth A [6] ▲419-273-3311</p> <p>1924 Leavally La B [20] ▲419-273-2593</p> <p>2016 Scott Darel L Sr & Goldie M [23] ▲419-273-2916</p> <p>2193 Deringer Michael R [12] ▲</p> <p>Deringer Nathan J</p> <p>2644 Tracy Ryan E & Melissa M [7] ▲</p> <p>2662 No Current Listing</p> <p>2702 Long Joe M & Paulette E [23] ▲419-273-2972</p> <p>2723 Flwood James E & Joann J [20] ▲419-273-2644</p> <p>2768 Dunm Kenneth J & Cheryl M [20] ▲419-273-3039</p> <p>2856 Sons Timothy R & Portia S [30] ▲419-273-2397</p> <p>2883 Gaul James E Sr & Gertrude A [19] ▲</p> <p>.....419-273-3428</p> <p>2932 Sons Mary J [28] ▲419-273-2186</p> <p>Sons Edward M419-273-2186</p> <p>2982 Livingston Carol T & Dennis E [18] ▲419-273-2610</p> <p>3001 Bayes Charles C & Alberta F [30] ▲419-273-2888</p> <p>+ TOWNSHIP ROAD 50 INTERSECTS</p> <p>3182 Klemm Michael S & Kathy S [12] ▲419-273-2389</p> <p>3798 SHELLY MATERIALS concrete- ready mixed</p> <p>.....419-273-2518</p> <p>+ TOWNSHIP RD 60 INTERSECTS</p> <p>* ZIP CODE 45843 CAR-RT R002</p> <p>4220 Kellogg Cheryl L [24] ▲419-273-2171</p> <p>4728 McCune Betty J [20] ▲419-273-2171</p> <p>4730 Wells Jonathon J & Angela C [18] ▲419-273-2655</p> <p>5100 Newman Jesse E Jr & Mary R [9] ▲419-273-0051</p> <p>5218 No Current Listing</p> <p>5264 Bollack S419-273-2420</p> <p>+ TOWNSHIP ROAD 185 INTERSECTS</p> <p>+ TOWNSHIP ROAD 70 BEGINS</p> <p>5399 Sheets William T & Patricia K [6] ▲</p> <p>5636 Messenger Anthony W [2] ▲419-273-2677</p> <p>+ TOWNSHIP ROAD 74 INTERSECTS</p> <p>+ TOWNSHIP ROAD 80 INTERSECTS</p> <p>6345 Rager Todd L [17] ▲419-673-8283</p> <p>6555 Gilliland Chad A [17] ▲419-675-2735</p> <p>Gilliland Amy L419-675-2735</p> <p>+ TOWNSHIP HIGHWAY 92 ENDS</p> <p>6747 Breidenbach Travis L & Tracy L [12] ▲</p> <p>.....419-675-0525</p> <p>+ SOUTH ST ENDS</p> <p>+ STATE HWY 53 INTERSECTS</p> <p>+ STATE HWY 53 CONTINUES</p> <p>+ COUNTY ROAD 84 INTERSECTS</p> <p>+ TOWNSHIP HWY 81 BEGINS</p> <p>+ COUNTY ROAD 84 INTERSECTS</p> <p>7330 Martin Joseph P [6] ▲419-673-8233</p> <p>Martin Kellie419-673-8233</p> <p>7335 Wingfield Thomas A [3] ▲</p> <p>7345 Lightner Jess H & Joynelette R [18] ▲419-675-1025</p> <p>7348 Lowery Ronald L Sr & Sharon K [18] ▲</p> <p>.....419-675-5233</p> <p>7380 Mulholland Larry G [18] ▲</p> <p>Mulholland Matthew L</p> <p>7430 Tinker Russell H & Irene M [17] ▲419-673-0504</p>	<p>STATE ROUTE 53 (KENTON)</p> <p>* ZIP CODE 45326 CAR-RT R004</p> <p>7692 Baughman Walter L & Rita K [20] ▲419-675-1775</p> <p>7837 Linke Claire E [30] ▲419-673-0276</p> <p>Linke Virginia M419-673-0276</p> <p>8158 Winebrenner Maxine [30] ▲419-675-1774</p> <p>8328 Cole Donald W & Eva K [20] ▲</p> <p>8422 McCune Brian J [6] ▲</p> <p>8622 Mabrey Elzie A Jr [15] ▲419-674-4520</p> <p>9235 Bloom Janet B [30] ▲419-675-1763</p> <p>9290 Blum Jeff [20] ▲419-675-2375</p> <p>Bloom Michelle L419-675-2375</p> <p>9800 Watson Brenda419-675-2625</p> <p>9960 Rudasill Earl E & Dorothy A [18] ▲419-674-1299</p> <p>10096 Eibling Timothy L & Lisa R [15] ▲419-675-1724</p> <p>10106 Drim Paul D & Judy F [21] ▲419-675-1724</p> <p>10882 CHURCH OF CHRIST churches419-673-9280</p> <p>10918 Mewhorter Dustin</p> <p>Purcell Gerald L & Cheryl C [25] ▲419-675-3292</p> <p>BUSINESSES 1 HOUSEHOLDS 14</p> <p>STATE ROUTE 67 (BELLE CENTER)</p> <p>* ZIP CODE 43310 CAR-RT R001</p> <p>2308 McGinnis Hazel R [25] ▲937-464-7331</p> <p>2384 Mullins Kenneth M & Brenda J [16] ▲937-464-4822</p> <p>2474 Overs Melissa S [18] ▲937-464-3800</p> <p>2551 Nichols William H [2] ▲</p> <p>Nichols Julie M</p> <p>2562 No Current Listing</p> <p>2784 Hower Harley A & Deborah I [22] ▲937-464-3545</p> <p>2809 Dearth Dean A & Julie M [17] ▲</p> <p>2818 Crawford Scott A & Mitzi G [7] ▲937-464-7917</p> <p>SALON 67 beauty salons937-464-9707</p> <p>2855 Joseph Coet M & Janet S [18] ▲</p> <p>2899 Beale Thomas E & Susan K [17] ▲937-464-3026</p> <p>2926 Willaker Gabriel G [7] ▲937-464-2131</p> <p>Whitaker Jodi L937-464-2131</p> <p>2954 Lowery Clarence L & Sharon A [24] ▲937-464-6631</p> <p>3018 Detwiler Jeff J & Holly [5] ▲937-464-3141</p> <p>3027 Martin Billy J & Nancy J [30] ▲937-464-9758</p> <p>3048 Hiles Roger L & Margie L [27] ▲937-464-3290</p> <p>3055 Oakley Kenneth D & Susan [13] ▲937-464-2123</p> <p>3082 Shepherd Ada [26] ▲937-464-6633</p> <p>Shepherd Larry937-464-6633</p> <p>3087 Drumm Janet B [13] ▲</p> <p>Overs Roger N [7] ▲937-464-2329</p> <p>3121 Cox James H & Margaret A [12] ▲937-464-2054</p> <p>3219 Evans Wendy S [12] ▲937-464-6593</p> <p>3247 Chamberlin Michael C & Lois V [20] ▲937-464-5124</p> <p>3277 Marsh Larry J & Bonnie L [7] ▲937-464-9928</p> <p>3327 Cavin Wayne A [26] ▲937-464-5994</p> <p>3353 Wilson Brenda K & Thurman L [27] ▲937-464-6302</p> <p>3393 Harpster Margaret A [18] ▲</p> <p>3431 Hughes Loren G & Katharine A [7] ▲937-464-7400</p> <p>Layton Hazel [3]</p> <p>3437 Hoover Hobert L & Nancy C [6] ▲937-464-9913</p> <p>3472 No Current Listing</p> <p>3585 Cox Allen R & Marsha D [26] ▲937-464-5125</p> <p>3632 Rizzor Martin R & Bessie S [9] ▲937-464-9708</p> <p>3786 Hewitt Lynn E & Richard D [11] ▲937-464-2183</p> <p>Moë Tim</p> <p>Moë Melissa</p> <p>3811 Canfield Rex E & Donna M [17] ▲937-464-7913</p> <p>CANFIELD WELDING CO mach shops</p> <p>.....937-464-7913</p> <p>BUSINESSES 2 HOUSEHOLDS 35</p> <p>STATE ROUTE 67 (FOREST)-FROM 19349 TOWNSHIP</p> <p>HIGHWAY 94 WEST</p> <p>+ COUNTY HIGHWAY 142 CONTINUES</p> <p>STATE ROUTE 67 Cont'd</p> <p>+ COUNTY HWY 90 INTERSECTS</p> <p>* ZIP CODE 45843 CAR RT R001</p> <p>17695 Quail Danny W & Violet I [23] ▲419-273-2981</p> <p>17714 No Current Listing</p> <p>17931 Kin William J Jr & Madonna R [20] ▲419-273-2398</p> <p>18122 Kin Maria A [26] ▲419-273-1453</p> <p>18335 Fox Franklin W & Karen S [18] ▲419-273-2368</p> <p>18615 Frey William J & Diane J [31] ▲419-273-2577</p> <p>Townley Lisa</p> <p>18868 Kingman Dennis E [26] ▲419-273-2256</p> <p>Martin Nancy A [4]</p> <p>18949 Little Charles O & Amy L [4] ▲</p> <p>19016 Reidenbach Wayne E & Tona J [27] ▲</p> <p>19414 Riegle Eric W & Virginia A [15] ▲</p> <p>+ LIMA ST CONTINUES</p> <p>* ZIP CODE 45843 CAR-RT R002</p> <p>19629 Brake Jayson E & Rochelle R [13] ▲419-273-1581</p> <p>19649 Webb Shelby D [9] ▲419-273-1482</p> <p>19650 Camper David E & Tammy E [14] ▲</p> <p>19661 Shaffer Frank & Patricia L [26] ▲</p> <p>19723 No Current Listing</p> <p>19744 Zimmerman Warren D & Billie J [23] ▲</p> <p>.....419-273-2637</p> <p>+ COUNTY HIGHWAY 215 BEGINS</p> <p>+ STATE ROUTE 37 INTERSECTS</p> <p>BUSINESSES 1 HOUSEHOLDS 57</p> <p>STATE ROUTE 67 (KENTON)-FROM 16901 COUNTY</p> <p>ROAD 65 EAST</p> <p>+ STATE HWY 67 CONTINUES</p> <p>+ TOWNSHIP ROAD 55 BEGINS</p> <p>* ZIP CODE 43326 CAR-RT R003</p> <p>3923 Howard James K & Cheryl A [13] ▲</p> <p>+ TOWNSHIP ROAD 55 INTERSECTS</p> <p>+ COUNTY ROAD 65 BEGINS</p> <p>+ TOWNSHIP ROAD 65 INTERSECTS</p> <p>+ TOWNSHIP ROAD 65 INTERSECTS</p> <p>4057 Luhn Teresa A [15] ▲937-464-0100</p> <p>Zeigler Douglas A [10] ▲937-464-2591</p> <p>4187 Grener Barbara L [14] ▲937-464-3441</p> <p>Grener Shawn C937-464-3441</p> <p>4263 DIAMOND D RANCH livestock-dirs937-464-9074</p> <p>Dicus Richard G [8] ▲</p> <p>4340 Hunt Stanley E & Joyce C [25] ▲937-464-3443</p> <p>4494 Ross Emery E & Gracie [26] ▲419-673-7241</p> <p>4523 DeLong Gloria A [29] ▲419-675-1336</p> <p>DeLong Gregory A419-675-1336</p> <p>4532 Kah David B & Jean D [18] ▲419-673-9579</p> <p>4836 Wilcox Ralph D & Carol A [20] ▲937-464-6455</p> <p>4867 Black Gertrude M [26] ▲419-675-1569</p> <p>4886 Miller Dennis L & Ruth A [23] ▲</p> <p>5126 Conrad Duard S Jr & Wanda G [14] ▲419-675-2330</p> <p>5302 Forest David L [18] ▲419-673-1349</p> <p>Forest Virginia A419-673-1349</p> <p>5503 No Current Listing</p> <p>5525 Richardson Brian S & Lisa L [16] ▲419-674-4204</p> <p>5787 Brooks Kenneth D & Nancy A [17] ▲419-675-1442</p> <p>5907 Sterling Patricia A [20] ▲419-675-1568</p> <p>6089 Lotz Thomas E & Grace E [26] ▲419-673-0313</p> <p>6204 No Current Listing</p> <p>6299 Halselt Bob W & Jeannie [30] ▲419-673-0061</p> <p>6407 Howe B419-673-8152</p> <p>6407 2 Puff Clayton G</p> <p>2 Puff Patsy R</p> <p>5 Snider Hachel D</p> <p>5 Wages Danielle A [2]</p> <p>7 Will Robert R & Carol L [18]</p> <p>8 Garcia Donald E [15] ▲419-673-8881</p> <p>6588 Comstock Laura K & Daniel D [25] ▲419-675-1977</p> <p>6694 Black Ronald E & Rebecca J [30] ▲419-673-0583</p> <p>6769 Fiebiger Jerry L & Ellen K [24] ▲419-675-1009</p> <p>7005 DeLong Donna M [20] ▲419-673-0500</p> <p>7152 Harp George R & Billie B [17] ▲419-674-4024</p> <p>7182 No Current Listing</p> <p>7191 DeLong John A [4] ▲</p> <p>DeLong Kristie K</p> <p>7345 Kelley Charles R & Ellen V [21] ▲419-673-1335</p> <p>7370 Wilcox John S & Carol J [26] ▲419-673-0507</p> <p>7570 Collins Samantha I [6] ▲419-673-1373</p> <p>7683 No Current Listing</p> <p>7702 Conley Arthur M & Beverly J [16] ▲419-675-1771</p> <p>DeLong Beverly J</p> <p>7758 Cooper Kacy J & Lisa M [18] ▲</p> <p>+ COUNTY ROAD 75 INTERSECTS</p> <p>+ COUNTY ROAD 75 CONTINUES</p> <p>8130 Dahr Bret A & Amy M [17] ▲419-673-9635</p> <p>8202 Pollard Tim [5] ▲419-675-3542</p> <p>8217 Coates Angela J</p> <p>Tryhall Angela J</p> <p>8713 Eby Joel B & Jennifer L [7] ▲419-675-3579</p> <p>8911 Comstock Douglas D [18] ▲419-673-1373</p> <p>8966 Comstock Lauren L & Bonnie L [20] ▲419-673-0606</p> <p>.....419-673-0606</p> <p>9003 Cornwell James R & Tina S [20] ▲419-673-3288</p> <p>9208 Baldwin M W & Kathryn A [22] ▲</p> <p>9251 No Current Listing</p> <p>9256 Cornwell Carol I & Garland [24] ▲419-675-1343</p> <p>9285 Bailey Jarvey L II & Yvonne C [14] ▲</p> <p>9349 Paul Dwight D & Randy S [15] ▲419-673-4136</p> <p>9388 Albert Andrew A & Sandra R [13] ▲419-675-2587</p> <p>9480 Hites Gerald L & Donna B [22] ▲419-675-3227</p> <p>9523 Sharp Daniel D Sr & Betty M [29] ▲419-673-0078</p> <p>9528-9577 No Current Listing (2 Hses)</p> <p>9915 Craig Keith D & Sherilyn R [8] ▲419-675-2643</p> <p>9973 FIRST RATE DANCE GYM dancing instruction</p> <p>.....419-675-2067</p> <p>Gibson Penny A & Kenyon E [13] ▲419-675-2067</p> <p>+ TOWNSHIP ROAD 85 INTERSECTS</p>

STREET GUIDE

Adjacent A	400 Block of OH-67	2009
------------	--------------------	------

Polk City Directories Now Available on the Internet @ www.citydirectory.com

NEW NEIGHBOR

N DETROIT ST Cont'd
 501 Ashbrook Paul E & Bernadette M [9]▲
 502 - 506 No Current Listing (2 Hses)
 507 Gearhart Kirk A & Phyllis M [9]▲419-673-9330
 508 Sweet Mary L [20]▲419-675-7220
 513 Taylor Melissa L [16]▲419-675-2057
 517 Fries Barry D & Claudette S [16]▲419-673-1975
 518 ☐ Coffman Lucas419-673-2236
 524 Galvin Sean M & Christine L [7]▲419-673-0378
 525 Quay Rise J [9]419-673-0708
 Quay John T419-673-0708
 1 - 3 No Current Listing (3 Apts)
 4 ☐ Johnson Robert L Jr
 5 - 7 No Current Listing (3 Apts)
 526 Davis Robert R & Lyn [20]▲419-673-0140
 533 No Current Listing
 534 Comer Randall J [9]419-675-2649
 538 Kiess Ricky D & Joanie K [16]▲419-673-0490
 541 No Current Listing
 + **W ELIZA ST ENDS**
 + **W KOHLER ST INTERSECTS**
 * ZIP CODE 43326 CAR-RT C007
 600 Refiner Kim A [10]▲419-675-0952
 Refiner Kathy E419-675-0952
 601 No Current Listing
 607 Gilbert Robert F & Sheila J [16]▲419-675-5101
 612 Modd Cary M [9]▲419-675-1696
 617 ☐ Caudill Nicole R419-673-9811
 618 Walls Mitchell P & Mary J [2]▲
 624 1/2 No Current Listing
 625 Croy Marie G [20]▲419-673-6150
 629 Rnsner Kenneth O & Lorilla G [20]▲419-675-5117
 630 ☐ Boone Sean A & Amy M▲
 631 Gossard Tobin R [9]▲419-673-2196
 Gossard Dee419-673-2196
 636 Strasbaugh Norla L [9]▲419-673-1487
 644 Barnes Roger E [20]▲419-675-1235
 645 No Current Listing
 649 Hicks Susan K [2]▲419-673-4258
 Hicks Rose M419-673-4258
 654 Wyen Joseph P & Tina M [10]▲419-673-0952
 655 ☐ Mundy Kevin419-673-0699
 660 Johnson Eva L [9]▲
 N Wallace Lisa A [9]▲
 N Wallace Charles J
 661 ☐ Golf Tonya419-675-7273
 665 Travers Ronald W [9]▲
 Travers Lisa
 668 Hines Kathleen A [20]▲419-675-7222
 671 Walter Amy L & Steve E [9]▲
 674 Davis William J & Myrna C [20]419-673-4295
 701 Cavin Marion P [20]▲
 702 Carmean Junell L [9]▲
 Carmean Daryl L II
 704 No Current Listing
 708 Seabert Melvin L Sr & Agnes L [20]▲419-675-3196
 715 CLAYTON TIRE OF KENTON tire-dirs-retail
419-673-1406
 716 Manns Ronald E [7]▲419-673-1270
 737 Bowers Charlotte J [20]▲419-673-0060
 809 Hbner Lloyd & Ruthelia A [16]▲419-674-4871
 802 ☐ Wells James R
 809 Magann Shirley M & Melissa D [20]▲419-675-1106
 812 BOSTON LEO P DDS dentists419-673-0706
 819 Rch Jeanine M [7]▲419-675-2714
 + **E FOREST RD BEGINS**
 + **HAYES AVE INTERSECTS**
 + **RAILROAD CROSSES**
 918 No Current Listing
 + **GARFIELD AVE INTERSECTS**
 924 Tracy Dorothy M [16]▲419-673-5154
 935 LARGE'S EXHAUST & BRAKES auto rpr & serv
419-673-0824
 938 Haudenschild Janice F [9]▲419-675-1093
 Haudenschild Adam C419-675-1093
 995 HENRY'S RESTAURANT restaurants
419-675-2174
 + **US HIGHWAY 68 ENDS**
 + **W PATTON AVE INTERSECTS**
 BUSINESSSES 28 HOUSEHOLDS 129

S DETROIT ST Cont'd
 201 KENTON LUBE EXPRESS auto lubrication serv
419-675-2125
 225 CHAMBER OF COMMERCE chambers of
 commerce419-673-4131
 EMPLOYMENT FIELD BUREAU government
 offices-state419-675-3381
 UNITED WAY social serv & welfare org
419-675-1860
 + **W OHIO ST ENDS**
 + **W OHIO ST CONTINUES**
 229 Hall Marcella M [20]▲
 230 FAMILY DOLLAR STORE variety stores
419-673-6159
 233 Ward Ariane J [9]▲
 Ward Siobhonne K
 302 FUEL MART serv stations- gasoline & oil
419-675-2244
 + **W WALNUT ST INTERSECTS**
 + **W WALNUT ST CONTINUES**
 * ZIP CODE 43326 CAR-RT C003
 406 Siemon Edna M [20]▲419-675-2124
 410 Siemon John H & Joyce A [20]▲419-675-2457
 412 1/2 No Current Listing
 420 Harris Harvey R [9]▲
 Harris Alice F
 429 DRAPER'S BODY SHOP auto body- rpr & painting
419-674-4999
 + **RAILROAD CROSSES**
 457 EPWORTH UNITED METHODIST CHR churches
419-673-6232
 + **W ESPY ST CONTINUES**
 520 ESPY SCHOOL schools419-673-1162
 525 White Steven A & Kerri M [9]▲419-675-0784
 527 No Current Listing
 533 Kovacevich Charlotte A & Daniel Z [20]▲419-674-4640
 + **W LYNN ST INTERSECTS**
 600 Elsassner Keith P [14]▲419-675-6211
 Elsassner Natasha R419-675-6211
 603 ☐ Brace John C Jr
 608 Herzog Katy [20]▲419-673-4255
 Herzog Nichole A419-673-4255
 612 Wuethrich William L [16]▲419-675-3105
 618 Cole Jeffrey L & Tiffany N [9]▲419-673-4182
 621 Young Louise A [20]▲419-675-6209
 622 Wilbanks Pamela J [9]▲419-673-8918
 624 Sheldon Joe V [16]▲419-675-3114
 627 No Current Listing
 628 Guess Denise F [11]▲419-673-1308
 Guess Nicholas B419-673-1308
 632 Quay Glenn R & Freda M [20]▲419-673-0582
 633 Seiler Thomas F [20]▲419-674-4307
 Seiler Thomas E419-674-4307
 639 No Current Listing
 703 Gunn John F & Nancy A [20]▲419-674-4811
 704 No Current Listing
 708 Howe Robert C [20]▲419-675-2482
 Howe Derek A419-675-2482
 709 Sprang Brian G & Abbey L [9]▲419-673-5131
 + **W RAILROAD ST INTERSECTS**
 721 No Current Listing
 722 Gibson James W & Sharonyn K [13]▲419-675-7206
 724 Dunson John A & Clifford I [9]▲
 727 - 729 No Current Listing (2 Hses)
 734 Madison Richard E & Ethel [7]▲419-673-1785
 801 ☐ Lightner Gene A419-675-1169
 804 Hellon Klisty S [2]▲
 + **WHITE ST BEGINS**
 809 FREEDOM OF THE SPIRIT CHURCH churches
419-675-3115
 810 Styer James N [19]▲
 814 Bogue Tracy L [9]▲
 815 Buroker Pauline M [9]▲
 818 Whitaker Patty A [9]▲
 Whitaker Irvin L
 821 Clark Paul E [16]▲419-673-9286
 825 Rea Kevin J & Darlene [16]▲419-674-1284
 826 Burton Lawrence E & Shirley A [16]▲419-675-6103
 833 - 837 No Current Listing (2 Hses)
 841 Baum John W [16]▲419-674-4353
 + **SYCAMORE ST BEGINS**
 923 Brown Scott E & Amy R [9]▲419-675-3576
 929 Manns Kenneth R & Barbara A [20]▲419-673-9578
 930 Carmean David P [20]▲419-673-9578
 Carmean Megan L
 SUE'S HOUSE OF FASHIONS beauty salons
419-675-7140
 + **W LETSON ST INTERSECTS**
 1019 Smith Ronald R [20]▲419-673-8882
 Smith David419-673-8882
 + **WALKER ST BEGINS**
 1027 No Current Listing
 + **RAILROAD CROSSES**

N DETROIT ST - W DIXON ST

S DETROIT ST Cont'd
 1102 Holcomb Betty M [20]▲419-675-7144
 1107 No Current Listing
 1111 ☐ Albert James
 1112 Piper Richard M & Deborah S [10]▲
 + **LETSON AVE INTERSECTS**
 BUSINESSSES 16 HOUSEHOLDS 54
 DIXON ST (KENTON)-FROM 495 KING ST SOUTH
 * ZIP CODE 43326 CAR-RT C006
 333 AMSLER AUTO BODY auto body- rpr & painting
419-673-0356
 + **DECATUR ST INTERSECTS**
 400 SLANTPAC CORP steel-structural419-675-1678
 WAREHOUSE EXPRESS trucking- heavy hauling
419-673-0022
 BUSINESSSES 3
 E DIXON ST (FOREST)-FROM 199 S PATTERSON ST
 EAST
 + **W DIXON ST INTERSECTS**
 * ZIP CODE 45843 CAR-RT C001
 106 Theis Dustin M & Lisa L [7]▲419-273-1455
 108 Sheets Gregory A [20]▲419-273-3137
 Sheets Rebecca F419-273-3137
 109 FOREST HEADSTART PROGRAM child care serv
419-273-2317
 Kelly Brett A & Gayle D [7]▲
 110 No Current Listing
 111 FOREST UNITED METHODIST CHURCH churches
419-273-3148
 + **S GORMLEY ST INTERSECTS**
 201 Sethre Mark D & Theresa M [7]▲419-273-2014
 207 Gilbert Stephen C & Sarah T [9]▲419-273-3431
 211 FIRST PRESBYTERIAN CHURCH churches
419-273-3133
 + **W WARNER ST INTERSECTS**
 301 Gillilian Denis D & Beth E [10]▲419-273-2931
 302 Patton Randy & Rita J [16]▲419-273-0154
 305 Burkholder Philip R [17]▲419-273-2857
 Burkholder David R419-273-2857
 306 Michel Bruce A [20]▲
 Michel Ryan J
 307 Gault Larry J & Joann E [20]▲419-273-2062
 308 McCall Ralph L & Cheryl R [19]▲419-273-2922
 309 Foreman Jannel L & Tony E [19]▲419-273-2039
 312 No Current Listing
 + **S MARY ST INTERSECTS**
 402 Price Thomas R & Barbara A [20]▲419-273-2882
 405 McKee Fred J & Shelley J [10]▲419-273-2984
 406 Parsell Rebecca M & Robert P [9]▲
 407 Rea Becky L [13]▲419-273-4012
 407 1/2 Hoy Raegan L [4]▲
 408 ☐ Monroe Andrew P
 409 Evans Todd D [10]▲419-273-2649
 Evans Kristen N419-273-2649
 410 Searfoas Carroll J & Connie S [9]▲
 * ZIP CODE 45843 CAR-RT R002
 414 Gamble Carl D II & Patricia J [7]▲419-273-2955
 420 No Current Listing
 BUSINESSSES 3 HOUSEHOLDS 24
 W DIXON ST (FOREST)-FROM 259 S CAMPBELL ST
 WEST
 + **E DIXON ST BEGINS**
 + **S PATTERSON ST CONTINUES**
 * ZIP CODE 45843 CAR-RT C001
 101 Shull Matthew J [9]▲419-273-3809
 Shull Daryn D419-273-3809
 105 No Current Listing
 109 Edgington Merritt [20]▲419-273-2692
 + **S DAVIS ST INTERSECTS**
 + **S DAVIS ST CONTINUES**
 202 Clawson Bernard L & Elizabeth M [20]▲419-273-2126
 203 Strasbaugh Charles J Jr [20]▲419-273-2918
 Strasbaugh Norla L419-273-2918
 204 Harris Gary L [20]▲419-273-2185
 Harris Michael L419-273-2185
 205 Gobrecht Richard E [20]▲419-273-2881
 Gobrecht Vera M419-273-2881
 206 Elwood Jeffrey A & Texon L [9]▲419-273-3101
 209 Strasbaugh Karen S [17]▲419-273-2482
 210 Clinger Elmer F [13]▲419-273-2217
 + **RAILROAD CROSSES**
 + **S MARTIN ST INTERSECTS**
 306 Sherman Carl J Jr [7]▲419-273-1466
 308 Sherman Roxie M [12]▲419-273-3409
 311 RIVERDALE ELEMENTARY SCHOOL schools
419-273-2548
 RIVERDALE JUNIOR HIGH SCHOOL schools
419-273-2427
 408 Stephan James H [20]▲419-273-2447
 Stephan Robert W419-273-2447

Get Mailing Lists, Sales Leads, and Business Credit Reports on-line and other Polk City Directories @ www.citydirectory.com

Adjacent A	400 Block of OH-67	2003
------------	--------------------	------

10 - Kenton Street Guide

<p>S Detroit -Continued</p> <p>202 Vacant Bldg</p> <p>204 North Electric Warehouse</p> <p>213 McFarlin Imorgene A Δ5-5293</p> <p>214 Pfister Motor Sales Δ3-5285</p> <p>215 Vacant House</p> <p>219 Vacant House</p> <p>222 Taylor Gladys M Δ5-3211</p> <p>Neal Laura B Δ5-5174</p> <p>Longbrake Rell L Δ5-3211</p> <p>222½ Deerwester Emma E</p> <p>224 Ford Horace F ⊕ Δ5-6164</p> <p>225 Vacant House</p> <p>229 Hall Marcella M Δ3-0403</p> <p>Hall Flossie B ⊕ Δ3-0403</p> <p>230 Clark Oil & Refining Corp Δ3-9160</p> <p>233 Kipker Kenneth W ⊕ Δ3-4239</p> <p>W WALNUT STREET intersects</p> <p>301 Ohio Power Storage & Parking Lot</p> <p>302 Aller Oil Co Δ3-9121</p> <p>308 Spearman's Coin- Operated Laundry</p> <p>310 Bailey's Used Furniture Δ3-0681</p> <p>320 Kenton Supply Co Δ3-8178</p> <p>NYC RR crosses</p> <p>324 Vacant House</p> <p>325 Vacant House</p> <p>SCIOTO RIVER</p> <p>401 Ward's Sohio Δ3-9101</p> <p>Carruthers Thomas R ⊕</p> <p>Weber A G ⊕(rear)</p> <p>406 Siemon Edna M ⊕ Δ3-6220</p> <p>Siemon John H Δ3-6220</p> <p>406½ Vacant Apt</p> <p>410 Waddle Wade D</p> <p>412 Pato Gabor J Δ Δ5-5191</p> <p>Cunningham Charles Δ5-5191</p> <p>Klinger Mary Δ5-5191</p> <p>Middleton Lulabelle Δ5-5191</p> <p>Bailey Grover Δ5-5191</p> <p>PERRY ST intersects East Driveway to Waterworks Park intersects West</p> <p>405 Summa Avis</p> <p>Crowe Thomas</p> <p>405½ Prater Ellis R</p> <p>407 Vacant House</p> <p>414 Sharp Raymond C Δ3-0344</p> <p>Sharp James Δ3-0344</p> <p>415 Vacant House</p> <p>416 Chamberlain Verland J</p> <p>416½ Treen Harold R</p> <p>418 Farley's Bar Δ3-9128</p> <p>418½ Farley Bernard ⊕</p> <p>420 Wolf Ed H Δ5-5136</p> <p>Wolf Lora M ⊕Δ5-5136</p>	<p>423 Perkins Betty L</p> <p>425 Evans Jack H</p> <p>429 Frater's Wheel & Brake Service Δ3-6239</p> <p>430 Reed Nelson B ⊕Δ</p> <p>438 Vacant House</p> <p>439 East Side Taxi Office Δ3-4224</p> <p>440 Born Alice ⊕Δ3-7176</p> <p>444 Rudasill Harold R</p> <p>Driveway to Waterworks Park intersects West</p> <p>456 Allen Wholesale Co Δ3-0428</p> <p>457 Epworth Methodist Church Δ3-6232</p> <p>460 Certified Oil Co Δ3-9107</p> <p>W ESPY STREET intersects</p> <p>525 Russell Carl D V Δ3-3173</p> <p>Remick Mable V ⊕ Δ3-3173</p> <p>527 Smith Charles T ⊕ Δ3-8122</p> <p>533 Lowe J Ted ⊕Δ4-4839</p> <p>W LYNN STREET intersects</p> <p>600 Hogue Matilda E ⊕ Δ3-3221</p> <p>603 Hinton Everett P Δ4-4811</p> <p>608 Herzog Edwin H ⊕ Δ3-8125</p> <p>Herzog Gregg T Δ3-8125</p> <p>612 Wuethrich William L ⊕ Δ5-2105</p> <p>618 Spencer Leroy D ⊕ Δ3-4243</p> <p>621 Young Gail A ⊕Δ5-6209</p> <p>622 Musgrave Birdie B Δ3-2119</p> <p>Musgrave Bernice M ⊕ Δ3-2119</p> <p>624 Koch Richard C ⊕ Δ3-9256</p> <p>627 Casper Carl J</p> <p>628 Shirk Cliff E ⊕</p> <p>632 McAdow Clarence</p> <p>633 Ashba Dean D ⊕Δ3-5284</p> <p>639 Burchett Sandra J</p> <p>Stalnakar Mary F</p> <p>W RAILROAD ST intersects</p> <p>703 Vacant House</p> <p>704 Sryock James F Δ5-1155</p> <p>Sryock Mary A ⊕Δ5-1155</p> <p>Sryock Harold Δ5-1155</p> <p>708 Siniff Ted ⊕Δ3-2126</p> <p>Siniff Clinton Δ3-2126</p> <p>Siniff Charles Δ3-2126</p> <p>Siniff Television & Radio Service Δ3-2126</p> <p>709 Fry Walter O ⊕Δ5-3176</p> <p>713 Bates Earnest A ⊕</p> <p>Kneisley Don</p> <p>714 Bailey Gertrude N ⊕ Δ3-7298</p> <p>717 Farler Florence Δ3-8232</p> <p>721 Nicodemus Walter ⊕ Δ4-4905</p> <p>722 Hinton Dolph L ⊕</p> <p>724 Reef John J ⊕Δ5-1174</p> <p>727 Claphan John D ⊕ Δ5-1731</p>	<p>729 Resch J Forrest ⊕ Δ3-1118</p> <p>734 Reel Harold J ⊕Δ4-4334</p> <p>Reel's Radio & TV Δ4-4334</p> <p>WHITE STREET intersects West</p> <p>801 Parsons Kenneth W Δ5-6237</p> <p>804 Newman Agnes ⊕Δ3-2231</p> <p>809 Kenton Friends Church</p> <p>810 Styer Jerry R ⊕Δ3-3210</p> <p>815 Buroker Donald S ⊕ Δ5-6272</p> <p>818 Walters Harold H Walters Lois A</p> <p>821 Clark Paul E ⊕Δ3-9286</p> <p>SYCAMORE ST intersects West</p> <p>825 Born Jack A ⊕Δ3-1148</p> <p>826 Burton Lawrence E ⊕ Δ5-6103</p> <p>833 Vacant House</p> <p>837 Houser Joe ⊕Δ3-2266</p> <p>Houser Sandra Δ3-2266</p> <p>840 Bailey F H & Sons Co Δ3-1224</p> <p>841 Baum John W ⊕Δ4-4353</p> <p>841 Baum Virginia L Δ4-4353</p> <p>W LETSON STREET intersects</p> <p>923 Biddinger Harry C ⊕ Δ3-1107</p> <p>929 Rainsburg Gertrude ⊕ Δ3-2193</p> <p>930 Kearns Richard L ⊕ Δ5-1185</p> <p>Sharon's Beauty Salon Δ5-1185</p> <p>WALKER STREET intersects East</p> <p>CHICAGO & ERIE RR crosses</p> <p>1019 Haudenschield Robert P ⊕Δ5-7267</p> <p>GILBERT STREET intersects West</p> <p>1027 Spearman Don R ⊕ Δ3-2150</p> <p>Spearman Don E Δ3-2150</p> <p>1102 Holcomb Kirtly D ⊕ Δ5-7144</p> <p>1107 Haudenschield Frank L ⊕ Δ5-7243</p> <p>1111 Cooper Paul E ⊕Δ5-3229</p> <p>Ends at Letson Avenue</p> <p>DIXON STREET South From King Street (F-7)</p> <p>333 Bryan Electric Δ3-6251</p> <p>DECATUR STREET intersects</p> <p>401 Hill J W Lumber Co Δ3-2217</p> <p>201 Boles Jesse E ⊕</p> <p>201½ Buerger Clay E Δ3-9249</p> <p>513 NYC RR Supervisors Ofc Δ5-1173</p> <p>NYC Yard Ofc Δ3-3219</p> <p>Dead End</p> <p>ELIZA ST-E From N Main Street (B-6)</p> <p>100 Buttolph John C ⊕Δ3-3206</p>
--	--	---

DETROIT—S (Cont'd)
 319 New York Central System teleg ofc—
 Δ6266

NYC RR

324 Gray & White Co—Δ7256
 325 Vacant

Scioto River
 Perry

401 (411) Ward's Sohio Sta—Δ2-2107
 401(r) Hoppe Glen ⊕
 405 Fay W O
 Crisp Connie J Mrs
 406 Siemon H P ⊕—Δ8220
 410 Siemon Margt ⊕
 411 Carothers T R
 412 Savidge F W ⊕
 414 Sharp R C ⊕—Δ2-3115
 415 Steed C C ⊕—Δ3137
 416 Chamberlain Tressie Mrs ⊕
 416½ Vacant
 418 Sharp's Miracle Bar—Δ7237
 418½ Farley Bernard ⊕—Δ7237
 420 Kahley W J ⊕—Δ2-2170
 425 Vacant
 427 Nichols J H ⊕—Δ2-2219
 Nichols J L—Δ2-2219
 429 Tim's Wldg Shop
 430 Reed N B ⊕—Δ2-3287
 Reed Tree Serv—Δ2-3287
 438 Lease J B ⊕
 439 Sinclair Serv Sta
 440 Born Alice Mrs ⊕—Δ7120
 441 Friedel E J

Waterworks Dr

456 Allen R E & Co—Δ4500
 456½ Mabrey Ira
 457 Epworth Meth Ch—Δ8232
 458 V&T Gulf Sta—Δ7288

W Espy

525 Remick Mabel V Mrs ⊕—Δ5173
 527 Wisse Mary A Mrs ⊕—Δ2-2122
 Smith C T—Δ2-2122
 533 Lease E C ⊕—Δ8254

W Lynn

600 Garwood Perry ⊕—Δ2-1115
 603 Hinton E P ⊕—Δ4811
 608 Herzog E H ⊕
 612 Vacant
 618 Spencer R D—Δ6243
 621 Young G A ⊕—Δ4461
 621(r) Kenton Cigarette Vending Co—Δ4461
 622 Musgrave Birdie Mrs ⊕—Δ3119
 624 Stanford R A ⊕—Δ9235
 624(r) Vacant
 627 Deardorff S E—Δ4606
 628 Van Riper Martha J Mrs—Δ3112
 632 McAdow Clarence ⊕
 633 Ashba D D ⊕—Δ7284

639 Purcell R R—Δ2-5232

W Railroad

703 Hines Earl Jr—Δ2-5147
 704 Sryock O C ⊕—Δ2-1270
 Sryock James—Δ2-1270
 708 Siniff Theo ⊕—Δ3126
 709 Fry W O ⊕
 710 Siniff Radio & TV Serv—Δ3126
 713 Harp Isabelle Mrs ⊕—Δ4937
 McKinley Leona Mrs—Δ4937
 714 Purcell H L
 717 Myers Helen Mrs—Δ4556
 721 Nicodemus Walter ⊕—Δ4912
 722 Hinton D L ⊕
 724 Reef J J ⊕—Δ2-1298
 727 Gordon C F ⊕—Δ2-2271
 727(r) Kenton Elec Mtrs—Δ2-2271
 729 Resch Ethel Mrs ⊕—Δ8206
 734 Reel H J ⊕—Δ4334
 734(r) Reel Radio & TV Repr—Δ4330

White

801 Jacobs H C—Δ4571
 801 Newman Agnes M Mrs ⊕—Δ2-2198
 809 Friends Ch
 810 Styer R W ⊕—Δ3223
 815 Buroker D S ⊕—Δ4656
 818 Houser H L ⊕—Δ4998
 821 Clark P E ⊕—Δ2-3286

Sycamore

825 Born J A ⊕—Δ2-1148
 826 Chamberlain N G ⊕—Δ9108
 833 McKee G L
 837 Houser Joe ⊕—Δ3266
 840 Bailey F H & Sons Co—Δ2-1168
 841 Baum J W ⊕—Δ4353

W Letson

923 Biddinger H C ⊕—Δ2-1107
 929 Fougères L H ⊕
 930 Stinson E S ⊕—Δ2-5234

Walker

Erie RR

(Unopened to Gilbert)

1019 Baum W A ⊕—Δ4862
 1027 Spearman D R ⊕—Δ3150
 1107 Morris Hazel Mrs—Δ2-4148
 Manns Patricia Mrs—Δ2-4148
 1111 Cooper P E
 1111(r) Slusher James

DIXON

S fr King to bey Decatur, 2 e of S High

401-02 Hill J W Lbr Co—Δ3217
 423 (201) Boles Jesse ⊕—Δ2-3249
 423½ (201½) Buerger C E—Δ2-3249

Decatur

513 NYC System Yd ofc

THE FIRST NATIONAL BANK

OF KENTON

100 East Franklin

Member F.D.I.C.

Dial 2-1234

80

Mullin-Kille & Chamber of Commerce

Adjacent A

400 Block of OH-67

1959

DETROIT—S (Cont'd)

200-02 Har Ken Chevrolet Co—△9204
 201 Deardorff's Sunco Serv Sta—△4855
 213 Hogan T W—△21274
 214 Pfister's Mtr Sls—△7285
 215 Corona Mfg Co—△6202
 222 Carruthers Nealy—△8202
 Secord Gail Mrs—△4948
 222½ Kelly Lester
 224 Ford H F—△4475
 225 Vacant
 229 Hall W E ⊕—△4563
 230 Edwards Hazel G Mrs—△4482
 233 Thomas R L ⊕—△4485

W Walnut

302 Rish Serv Sta—△6104
 308 Co Agri Agt—△4601
 Co Home Demonstration Agt—△4601
 319 NY Central System teleg ofc &
 mntnce dept—△6266

NYC RR

324 Gray & White Co—△7256
 325 Newman Radio & TV Serv

Scioto River

Perry

401 Steiner's Sohio Serv Sta—△22107
 401(r) Steiner J V ⊕—△22107
 Hoppe Glen ⊕
 Bell Roe ⊕
 405 Conley Amos ⊕—△9129
 405½ Carpenter Vivian Mrs
 406 Siemon H P ⊕—△8220
 410 Siemon Margt ⊕
 412 Savidge Foster ⊕
 414 James Pearl Mrs—△4609
 414½ James E C—△4609
 415 Steed C C ⊕—△3137
 416 Chamberlain Tressie Mrs
 416½ Lease Edna M Mrs
 418 Miracle Bar—△7237
 418½ Cosart Ora Jr
 420 Wilcox J E ⊕
 425 Fay J H
 427 Nichols J H—△22219
 429 Tim's Wldg Shop
 430 Lambert F G ⊕—△21198
 438 Lease J E ⊕
 439 Smith Fred Sinclair Serv Sta
 440 Born E M ⊕—△7120
 444 Friedel E J

Waterworks Dr

456 Allen R E Co—△4500
 Products Packaging Co—△4500
 456½ Gee Russell
 Ray R E
 457 Epworth Meth Ch
 462 Haynes Gulf Serv Sta—△4533
 1854 Kenton City Directory

81

W Espy

525 Remick Mable V Mrs ⊕—△5173
 527 Wisse Philip ⊕
 533 Sparks Cornelius ⊕

W Lynn

600 Garwood Perry ⊕—△21115
 603 Hinton E P—△4811
 608 Herzog E H ⊕
 612 Vacant
 618 Spencer R D—△6243
 621 Young G A—△4461
 621(r) Kenton Cigarette Vending Co—
 △4461
 622 Musgrave W A ⊕—△3119
 624 Hollinger D J ⊕—△4442
 624(r) Don's Wldg Shop—△4442
 627 Bloom J E—△22158
 628 Ford R R ⊕—△3272
 632 McAdow Clarence
 633 Ashba D D ⊕—△7284
 639 Blue R L

W Railroad

703 Ramsey R E—△23232
 704 Sryock O C ⊕—△21270
 708 Siniff Theo ⊕—△3126
 709 Dyer A N ⊕
 710 Siniff Radio Shop—△3126
 713 Harp W C ⊕—△4937
 714 Purcell H L
 717 Horner Wilbur
 721 Nicodemus Walter ⊕—△4942
 722 Hinton D L ⊕
 724 Reef J J ⊕—△21298
 727 Vacant
 729 Resch J F—△21118
 734 Reel H J ⊕—△4334
 734(r) Reel's Radio & TV Shop

White

801 Newman W A ⊕
 804 Newman C W ⊕
 809 Friends Ch
 810 Styer R W ⊕—△3223
 815 Buroker D S ⊕—△4656
 818 Houser H L ⊕—△4998
 821 Clark P E ⊕

Sycamore

825 Born J A ⊕—△22116
 826 Chamberlain N G ⊕
 833 Koch W E—△22174
 837 Houser Joe ⊕—△3266
 840 Bailey F H & Sons—△21168

W Letson

923 Biddinger H C ⊕—△21107
 929 Lease E C ⊕—△23201

Gilbert

DETROIT—N (Cont'd)

541 Showe E J ptg—07241
Showe E J (H)—07241

Eliza

600 Brindley A F Jr (H)—09269
601 Ahlefeld N A (H)—05270
607 Hoge H E (H)—05268

Kohler

612 Burwell H A (H)—03293
617 Kohler Edw (H)
618 Callam Juliette A Mrs (H)—02274
624 Herbert C C

624½ Hommel Laurel
625 Croy A M (H)—08150
629 Bolenbaugh L R (H)—03260
630 Sloan T H (H)—06205
631 Botchlett A J
644 Willeke C S (H)
645 Geiser B H (H)—08159
649 Hatcher E J (H)—03143
654 Katterheinrich C D—04514
Kenton-Williamson Furnace Co

655 Burd F W (H)—08245
660 Johnson C L (H)—09277
661 Harris R E—03279
665 Cessna C M (H)—06227
668 Jennings D C (H)—03218
671 Close Ella V Mrs (H)—03147
674 Brown L B (H)—03102
701 Willeke T A (H)
702 Runser L W
704 Keckler J M
708 Shultz Vern (H)—02138
715 North End Shell Serv
Manhart C H—04558
716 Highland G H—05139
737 Taylor R A (H)—03294
802 Welling Jos (H)
808 Mullennax W H (H)—08229

**Forest
N Y C RR**

819 Vannatter F E (H)

Garfield

918 McCullough J M
924 Vacant
935 Moore Ralph Jr (H)—09142
Moore's Steak House—09142
938 Botchlett J E (H)—08141

Pattison

1003 Doll L G (H)
1006 Frazer Mamie Mrs (H)—05273
1016 Jolliff M S (H)
1017 Flowers Wm
1022 Kurt Minnie F Mrs (H)—042098
1104 Jolliff C L (H)—042093
1123 Young K R—042097

DETROIT—S

S from 201 W Franklin to Letson; 1st w
of S Main

101-03 Roby A E Print Shop—02225
102 Corn Crib
106 Adamson R L barber shop

1946 Kenton City Directory

108 Derby The—09103

108½ Vacant
110 Mickle The Clnr—09218
110½ Vacant
111 Ry Express Agcy—02231
111½ Lima Loan Co—06222
113 Carder Herbert furn—02226
114 Shawver Jay plbg—06290
117 Ideal Mkt—05101
120-22 Kenton Beer Dstbtr—06267
120½ Garst H C
Osborne P E

121 Red's Pl—08241
121½ Marmon Ruth Mrs
123 Nagleys Glass & Paint—04521
123½ Parker Betty Mrs—02244
125 Linkes Automotive Parts—04409
125½ Wright Millard—04681
127 Detwiler Prod Co—08298
127½ Purcell K M
128 Cronley Ella B Mrs furn rms (H)
130 Harris Printing Co—02153
131 Short Mtr Co—08211
132 Randall Mary Mrs
133 Kenton Kab Ko—02150
Sohio Serv Sta

Ohio

200-02 HarKen Chevrolet Co—09204
203 Fields Ida L Mrs—02291
209 Carson T A
213 Wilmoth M L (H)
214 Pfister's Garage—07285
215 Corona Mfg Co—06202
215(r) Butler & Boyle—02126
222 Newman H D radio repr
224 Taylor D A (H)
Goldie's Beauty Shop
225 Miller G O vet—07212
229 Hall W E (H)—04563
230 Edwards L W (H)—04482
233 Broseke C J (H)—07277

Walnut

302 Rish H D serv sta—06104
308-16 Vacant
319 N Y C System pass sta—06286
N Y C System supvr ofc—05257

N Y C RR

324 Gray & White Co—07256
325 Kenton Coal Co—05128

**Scioto River
Perry**

401 Osborn Barney & Son
Osborn Barney (H)
405 Murphy Mildred Mrs (H)—09129
406 Siemon H P (H)—08220
410 Hontz M D—02297
412 Savidge W F (H)
414 James Pearl Mrs—04609
Steed C C
415 Hawley Mary Mrs
416 Lease Edna Mrs
Chamberlin Tressie Mrs
418 Sharpe's Miracle Bar—07237

DETROIT—S (Cont'd)

418½ Green J H—Δ3245
 Columber Helen
 420 Wilcox J E (H)
 427 Breitenstein Louise Mrs
 429 Tims Wldg Shop
 430 Lambert F G—Δ2198
 438 Sponsler Cleo Mrs
 439 Smith F L serv sta
 440 Born E M (H)
 444 Marvin Millie Mrs
Waterworks Dr
 456 Hofsteater's Bakery—Δ2284
 456½ Stuber A D
 Brown Maize Mrs—Δ7186
 Brown Steven
 457 Epworth Meth Ch
 462 Blue Sunoco Sta—Δ4533
W Espy
 509 Wisecup F H
 525 Remick Mabel V Mrs (H)—Δ5173
 527 Wisse Phillip (H)
 533 Barker C B
W Lynn
 600 Riegler Fay Mrs
 603 Hinton LeRoy
 608 Bohan Eva F Mrs
 Lane G V
 612 Rose W E—Δ3219
 618 Spencer R D—Δ6243
 621 Sherman K F (H)—Δ9231
 622 Musgrave W A (H)—3119
 624 Hollinger D J (H)
 627 Lyman Fannie Mrs (H)
 628 Ford R R (H)—Δ3272
 632 McAdow L R (H)
 633 Ashba D D (H)—Δ7284
 639 Youngpeters Wilson—Δ4673
W Railroad
 703 Houser Pauline Mrs (H)
 704 Syrock O C (H)
 708 Siniff Ella Mrs (H)—Δ3126
 Siniff Radio & Elec Shop
 709 Kelly P F
 713 Culley T M
 714 Shaffer P H
 717 Bailey Mary J Mrs
 721 Nichols Omer
 722 Hinton D L (H)
 727 Weston Mildred M Mrs (H)—Δ3123
 729 Reed J F—Δ2118
 734 Hancock W S (H)
White
 801 Appleman C C (H)—Δ2190
 804 Newman C W (H)
 810 Williams Harold
 815 Thompson L E (H)
 818 Houser H L (H)
 821 Kishpa L L (H)
Sycamore
 825 Highland J G
 826 Shope A C (H)

833 Marquis L E (H)—Δ9155
 837 Houser Jos—Δ3266
 837½ Willeke J F (H)
 840 Bailey F H & Sons Co—Δ2168
Letson
 923 Biddinger H C (H)—Δ2107
 929 McClintock R P (H)
 930 Pure Fuel Coal Co—Δ7262
Gilbert
 Erie RR
 1019 Baum W A (H)—Δ7154
 1027 Spearman D R (H)
 1107 Ford H F (H)—Δ4475
 1109 Poling Saml (H)

DIXON—

S from King to bey Decatur; 2nd e of
 S High

423 Risner D D (H)—Δ4564
 502 Kenton Structural & Ornamental
 Iron Wks—Δ7250
 506 Composition BrikVneer Corp—
 Δ5126
 512 Longbrake Die & Mold—Δ2184
 513 N Y C System Car Shop—Δ8232
 513(r)N Y C System yd ofc—Δ2297

ELIZA—

W from 602 N Main to Gilmore; 6th N
 of E Franklin

100 Buttolph J C (H)—Δ5206
 125 Lunney Mary T Mrs (H)—Δ2152
Wayne
 233 Kohler A A (H)
 235 Hatcher G E (H)—Δ4452
N Cherry
 N High
 411 Chamberlain Albert
 417 Pinney Flora Mrs
 Pinney W S (H)
 431 McKenna Gladys Mrs—Δ9189
 433 Meadows DeWitt (H)—Δ3180
 441 Kenny's Bake Shop & Gro—Δ7211
 Kenny J W (H)—Δ7211

ESPY—E

E from 501 S Main to S Wayne; 1st s
 of Scioto River

111 Parrott E Gertrude (H)—Δ4626
 Berry C W
 116 Lins Mollie E (H)
 117 Mabrey I W (H)
 118 Rainsburg C A—Δ2217
 124 Rader D M (H)—Δ4510
 124½ Schriber C E
 125 Amsler L A—Δ4567
 129 Haynes Ermal Mrs (H)—Δ4439
 131 Vacant
 132 Conover Wanda Mrs
 137 Schmidt G J Jr
 138 Boyd Jess
 146 Amweg R B (H)

Adjacent A	400 Block of OH-67 (2 of 2)	1946
------------	-----------------------------	------

Appendix D
Project Plan Sheets

STATE OF OHIO
DEPARTMENT OF TRANSPORTATION

HAR-US68/SR31-ROUNDAABOUT

CITY OF KENTON
HARDIN COUNTY

FEDERAL PROJECT NO.
E240 (491)

RAILROAD INVOLVEMENT
NONE

PROJECT DESCRIPTION

PROJECT CONSISTS OF THE CONSTRUCTION OF A ROUNDABOUT ALONG PERRY STREET TO PROVIDE CONNECTION BETWEEN DETROIT STREET (U.S. 68) AND MAIN STREET (S.R. 31) FOR CONGESTION RELIEF. THE PROJECT ALSO INCLUDES PEDESTRIAN IMPROVEMENTS, STORM SEWER UPGRADES, AND PUBLIC UTILITY INCIDENTALS TO GO ALONG WITH SIGNAL UPGRADES ALONG DETROIT STREET AT OHIO, FRANKLIN, COLUMBUS AND CARROL STREETS.

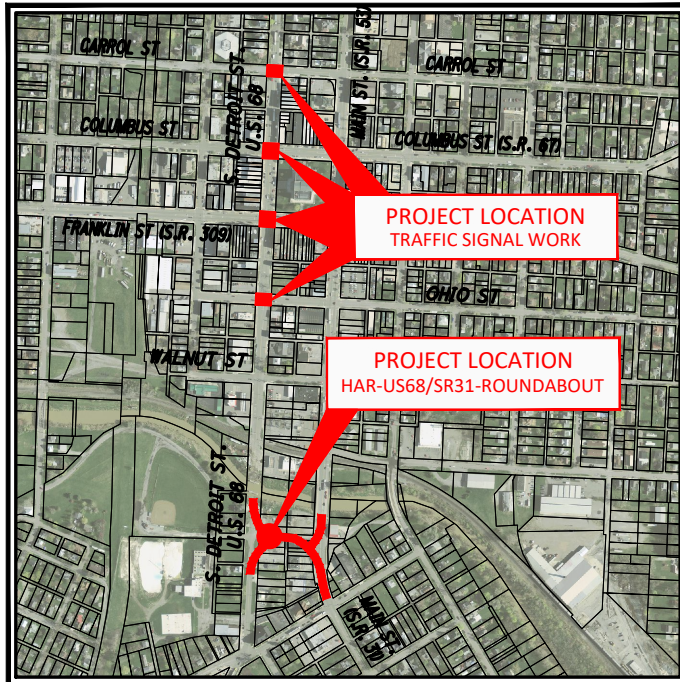
EARTH DISTURBED AREAS

PROJECT EARTH DISTURBED AREA: X.X ACRES
ESTIMATED CONTRACTOR E.D.A.: X.X ACRES
NOTICE OF INTENT E.D.A.: X.X ACRES

2023 SPECIFICATIONS

THE STANDARD SPECIFICATIONS OF THE STATE OF OHIO, DEPARTMENT OF TRANSPORTATION, INCLUDING SUPPLEMENTAL SPECIFICATIONS LISTED IN THE PLANS AND CHANGES LISTED IN THE PROPOSAL SHALL GOVERN THIS IMPROVEMENT.

I HEREBY APPROVE THESE PLANS AND DECLARE THAT THE MAKING OF THIS IMPROVEMENT WILL REQUIRE THE CLOSING TO TRAFFIC OF THE HIGHWAY AND THAT DETOURS WILL BE PROVIDED AS INDICATED ON SHEET XX.

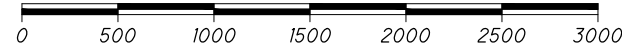


LOCATION MAP

LATITUDE: 40° 38' 33" LONGITUDE: 83° 36' 33"



SCALE IN FEET



PORTION TO BE IMPROVED ----- [Red bar]
STATE & FEDERAL ROUTES ----- [Double line]
OTHER ROADS ----- [Single line]

DESIGN DESIGNATION

	NORTH U.S. 68 (DETROIT ST.)	SOUTH U.S. 68 (DETROIT ST.)	NORTH S.R. 31 (MAIN ST.)	SOUTH S.R. 31 (MAIN ST.)
CURRENT ADT (2027)	7300	4700	6800	9700
DESIGN YEAR ADT (2047)	8100	5200	7500	10700
DESIGN HOURLY VOLUME (2047)	810	520	675	963
DIRECTIONAL DISTRIBUTION	0.54	0.54	0.55	0.55
TRUCKS (24 HOUR B&C)	740	740	1375	1375
DESIGN SPEED	30 MPH	30 MPH	30 MPH	30 MPH
LEGAL SPEED	25 MPH	25 MPH	25 MPH	25 MPH
DESIGN FUNCTIONAL CLASSIFICATION:				
DETROIT STREET (U.S. 68): 04 - MINOR ARTERIAL (URBAN)				
MAIN STREET (S.R. 31): 04 - MINOR ARTERIAL (URBAN)				
NHS PROJECT ----- NO				

DESIGN EXCEPTIONS: NONE REQUIRED

ADA DESIGN WAIVERS: NONE REQUIRED

UNDERGROUND UTILITIES
Contact Two Working Days
Before You Dig

OHIO 811, 8-1-1, or 1-800-362-2764
(Non-members must be called directly)

PLAN PREPARED BY:



440 E. HOEWISHER ROAD • SIDNEY, OHIO 45365 • 937.497.0200
8956 GLENDALE MILFORD ROAD, SUITE 1 • LOVELAND, OHIO 45140 • 513.239.8554

www.CHOICEONEENGINEERING.com

INDEX OF SHEETS:

TITLE SHEET	1
SCHEMATIC PLAN	2-3
TYPICAL SECTIONS	4-10
GENERAL NOTES	11-17
MAINTENANCE OF TRAFFIC	18-27
GENERAL SUMMARY	NOT INCLUDED
SUBSUMMARY	NOT INCLUDED
PROJECT SITE PLAN	28
PLAN AND PROFILE - S.R. 31	29-30
CROSS SECTIONS - S.R. 31	31-38
PLAN AND PROFILE - U.S. 68	39-40
CROSS SECTIONS - U.S. 68	41-43
PLAN AND PROFILE - S. MAIN STREET	44
CROSS SECTIONS - S. MAIN STREET	45-46
INTERSECTION DETAILS	47-58
STORM SEWER PROFILES	NOT INCLUDED
TRAFFIC CONTROL	
SIGNING	59-62
PAVEMENT MARKINGS	63
SIGNALS	64-67
LIGHTING	68-69
GEOTECHNICAL PROFILE - ROADWAY	TO BE NUMBERED LATER
RIGHT OF WAY	NOT INCLUDED

**STAGE 1 SUBMISSION
OCTOBER 23, 2024**

		OHIO DEPARTMENT OF TRANSPORTATION STANDARD CONSTRUCTION DRAWINGS				SUPPLEMENTAL SPECIFICATIONS		SPECIAL PROVISIONS	
		XX-XX.XX	XX-XX.XX			XX-XX.XX	XX-XX.XX	XX-XX.XX	XX-XX.XX
ENGINEERS SEAL									
FOR LIGHTING PLAN									
STANDARD DRAWINGS AND SPECIFICATIONS COMPLETED AT STAGE 2 DESIGN									
SIGNED: _____									
DATE: _____									

ENGINEERS SEAL

FOR ENTIRE PLAN
EXCEPT LIGHTING

SIGNED: _____
DATE: _____

TITLE SHEET

DESIGN AGENCY

CHOICE ONE ENGINEERING

DESIGNER

DMS

REVIEWER

AJH 10-2024

PROJECT ID

121008

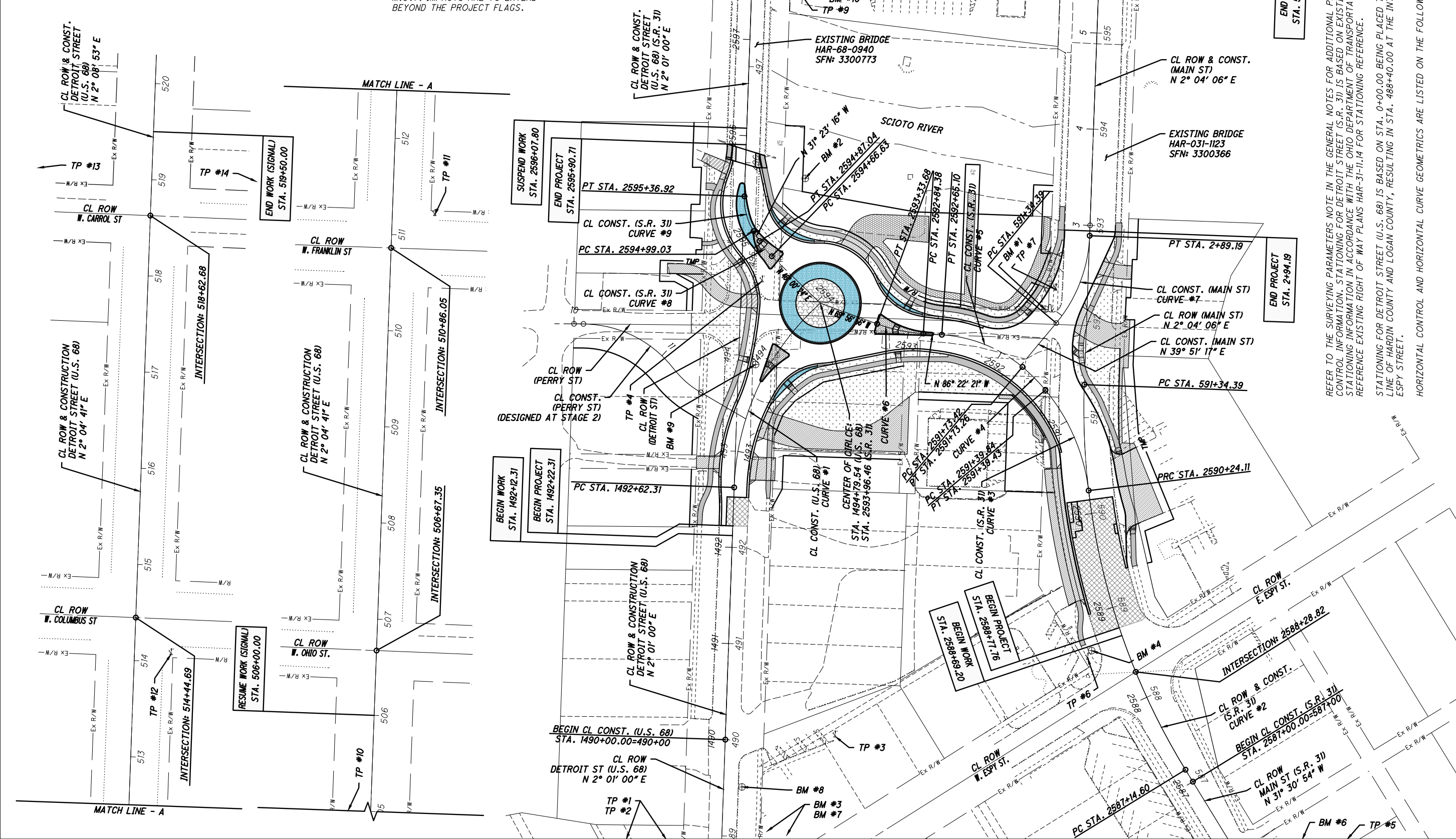
SHEET TOTAL

P.1 69

HAR-US68/SR31-ROUNDAABOUT

Z:\project\Hardin\Kenton\HAR-KEN-2311-SR31-US68_Bypass\121008_GT.dwg 22-Oct-24 10:29 AM

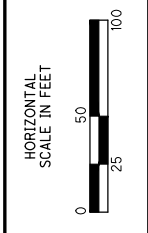
BENCHMARK #1 ELEV. 961.91 MAG NAIL IN POWER POLE WEST SIDE OF MAIN ST SOUTH OF THE BRIDGE PT#: 50000	BENCHMARK #4 ELEV. 962.55 BOLT AT TIP ARROW TOP FLANGE OF FIRE HYDRANT NORTHWEST CORNER OF ESPY ST AND MAIN ST PT#: 10045	BENCHMARK #7 ELEV. 964.65 FIRE HYDRANT NORTH SIDE OF INTERSECTION DETROIT AND ESPY. BOLT TOP FLANGE TIP OF ARROW. PT#: 13679	BENCHMARK #9 ELEV. 964.49 FIRE HYDRANT EAST SIDE INTERSECTION DETROIT AND PERRY. BOLT TOP FLANGE TIP OF ARROW. PT#: 14489
BENCHMARK #2 ELEV. 962.16 MAG NAIL IN POWER POLE EAST SIDE OF DETROIT ST SOUTH SIDE OF CREEK. PT#: 50001	BENCHMARK #5 ELEV. 976.52 FIRE HYDRANT NORTHEAST CORNER INTERSECTION MAIN AND WALNUT. BOLT TOP FLANGE TIP OF ARROW PT#: 10045	BENCHMARK #8 ELEV. 962.98 FIRE HYDRANT IN FRONT OF METHODIST CHURCH. BOLT TOP FLANGE TIP OF ARROW. PT#: 14489	BENCHMARK #10 ELEV. 969.19 FIRE HYDRANT EAST SIDE INTERSECTION DETROIT AND WALNUT. PT#: 15160
BENCHMARK #3 ELEV. 964.24 MAG NAIL IN POWER POLE SOUTH SIDE OF EPSY ST. NORTHEAST CORNER OF CAHILL AUTO PT#: 50004	BENCHMARK #6 ELEV. 964.43 FIRE HYDRANT SOUTHEAST CORNER INTERSECTION MAIN AND LYNN. BOLT TOP FLANGE TIP OF ARROW PT#: 13277	NOTE: PROJECT LIMITS AND WORK LIMITS ARE FOR PHYSICAL CONSTRUCTION ONLY. TRAFFIC CONTROL (SIGNAGE UPDATES) AND M.O.T. IMPACTS ARE TO EXTEND BEYOND THE PROJECT FLAGS.	



REFER TO THE SURVEYING PARAMETERS NOTE IN THE GENERAL NOTES FOR ADDITIONAL PROJECT CONTROL INFORMATION. STATIONING FOR DETROIT STREET (S.R. 31) IS BASED ON EXISTING STATIONING INFORMATION IN ACCORDANCE WITH THE OHIO DEPARTMENT OF TRANSPORTATION. REFERENCE EXISTING RIGHT OF WAY PLANS HAR-31-11.14 FOR STATIONING REFERENCE.

STATIONING FOR DETROIT STREET (U.S. 68) IS BASED ON STA. 0+00.00 BEING PLACED THE COUNTY LINE OF HARDIN COUNTY AND LOGAN COUNTY, RESULTING IN STA. 488+40.00 AT THE INTERSECTION OF ESPY STREET.

HORIZONTAL CONTROL AND HORIZONTAL CURVE GEOMETRICS ARE LISTED ON THE FOLLOWING SHEET.



SCHEMATIC PLAN

DESIGN AGENCY	
DESIGNER	DMS
REVIEWER	AJH
PROJECT ID	121008
SHEET	P.2
TOTAL	69

HORIZONTAL CONTROL:

TRAVERSE POINT #1 (TP #1)
 N = 288325.2690
 E = 161229.9160
 STA. N/A
 PT#: 104

TRAVERSE POINT #2 (TP #2)
 N = 288295.0310
 E = 161359.2260
 STA. N/A
 PT#: 105

TRAVERSE POINT #3 (TP #3)
 N = 288549.8170
 E = 161504.9120
 STA. 490+07.73, 113.86' RT
 PT#: 150

TRAVERSE POINT #4 (TP #4)
 N = 289022.7680
 E = 161429.1450
 STA. 495+77.73, 21.50' RT
 PT#: 109

TRAVERSE POINT #5 (TP #5)
 N = 288249.1700
 E = 162057.3460
 STA. 583+89.77, 21.44' RT
 PT#: 106

TRAVERSE POINT #6 (TP #6)
 N = 288630.6290
 E = 161767.5900
 STA. 588+59.08, 41.55' LT
 PT#: 107

TRAVERSE POINT #7 (TP #7)
 N = 289014.3730
 E = 161734.3800
 STA. 592+32.52, 33.29' LT
 PT#: 207

TRAVERSE POINT #8 (TP #8)
 N = 289461.9760
 E = 161822.3060
 STA. 596+83.01, 38.42' RT
 PT#: 101

TRAVERSE POINT #9 (TP #9)
 N = 289721.8460
 E = 161466.3850
 STA. 501+77.68, 34.11' RT
 PT#: 103

TRAVERSE POINT #10 (TP #10)
 N = 289374.2470
 E = 161390.0880
 STA. 498+27.61, 29.90' LT
 PT#: 108

TRAVERSE POINT #11 (TP #11)
 N = 290665.3770
 E = 161510.5560
 STA. 511+22.23, 44.13' RT
 PT#: 209

TRAVERSE POINT #12 (TP #12)
 N = 290951.5110
 E = 161514.8080
 STA. 514+08.33, 38.01' RT
 PT#: 210

TRAVERSE POINT #13 (TP #13)
 N = 291437.4750
 E = 161320.2260
 STA. 518+86.71, 174.10' LT
 PT#: 204

TRAVERSE POINT #14 (TP #14)
 N = 291418.4340
 E = 161893.3130
 STA. 518+89.16, 399.30' RT
 PT#: 200

HORIZONTAL CURVE DATA:

CURVE #1
 P.I. STA. = 1493+70.92
 D = 46° 05' 57" (RT)
 Dc = 21° 13' 14"
 R = 270.00'
 T = 114.88'
 L = 217.24'
 E = 23.43'
 e(max) = N.C.

CURVE #2
 P.I. STA. = 2588+69.35
 D = 24° 45' 39" (RT)
 Dc = 8° 00' 00"
 R = 716.20'
 T = 157.21'
 L = 309.51'
 E = 17.05'
 e(max) = N.C.

CURVE #3
 P.I. STA. = 2590+81.77
 D = 33° 02' 22" (LT)
 Dc = 28° 38' 52"
 R = 200.00'
 T = 59.32'
 L = 115.33'
 E = 8.61'
 e(max) = N.C.

CURVE #4
 P.I. STA. = 2591+56.55
 D = 10° 21' 06" (LT)
 Dc = 30° 58' 15"
 R = 185.00'
 T = 16.76'
 L = 33.42'
 E = 0.76'
 e(max) = N.C.

CURVE #5
 P.I. STA. = 2592+19.26
 D = 36° 13' 38" (LT)
 Dc = 39° 30' 52"
 R = 145.00'
 T = 47.43'
 L = 91.68'
 E = 7.56'
 e(max) = N.C.

CURVE #6
 P.I. STA. = 2593+09.03
 D = 16° 25' 25" (RT)
 Dc = 33° 18' 41"
 R = 172.00'
 T = 24.82'
 L = 49.30'
 E = 1.78'
 e(max) = N.C.

CURVE #7
 P.I. STA. = 2+39.72
 D = 37° 47' 11" (LT)
 Dc = 38° 11' 50"
 R = 150.00'
 T = 51.34'
 L = 98.92'
 E = 8.54'
 e(max) = N.C.

CURVE #8
 P.I. STA. = 2594+76.83
 D = 14° 37' 08" (RT)
 Dc = 71° 37' 11"
 R = 80.00'
 T = 10.26'
 L = 20.41'
 E = 0.66'
 e(max) = N.C.

CURVE #9
 P.I. STA. = 2595+17.97
 D = 33° 24' 15" (RT)
 Dc = 88° 08' 51"
 R = 65.00'
 T = 19.50'
 L = 37.90'
 E = 2.86'
 e(max) = N.C.

LEGEND - PLAN AND SECTION VIEWS (ALL SHEETS)


PAVEMENT PLANING AND RESURFACING

 ITEM 442 - 1.5" ASPHALT CONCRETE SURFACE COURSE, 12.5 MM, TYPE A (449)
 ITEM 407 - NON-TRACKING TACK COAT (APPLIED @ 0.06 GAL/SY)
 ITEM 254 - PAVEMENT PLANING, ASPHALT CONCRETE (1.5" THICK)

DRIVEWAY RECONSTRUCTION - CONCRETE (RESIDENTIAL)

 ITEM 452 - 6" NON-REINFORCED CONCRETE PAVEMENT, CLASS QC 1P, AS PER PLAN
 ITEM 304 - 6" AGGREGATE BASE
 ITEM 204 - SUBGRADE COMPACTION


DRIVEWAY RECONSTRUCTION - CONCRETE (COMMERCIAL)

 ITEM 452 - 8" NON-REINFORCED CONCRETE PAVEMENT, CLASS QC 1P, AS PER PLAN
 ITEM 304 - 6" AGGREGATE BASE
 ITEM 204 - SUBGRADE COMPACTION


DRIVEWAY RECONSTRUCTION - GRAVEL

 ITEM 304 - 12" AGGREGATE BASE (2 EQUAL LIFTS, MINIMUM)
 ITEM 204 - SUBGRADE COMPACTION


IMPERVIOUS TO PERVIOUS REMOVALS

 ITEM 659 - SEEDING AND MULCHING, CLASS I
 ITEM 659 - TOPSOIL (4" MIN. THICKNESS)
 ITEM 202 - REMOVAL ITEM OR
 ITEM 203 - EXCAVATION

UTILITY TRENCH REPAIR (PERMANENT) (TO BE RESURFACED AFTER INSTALLATION)

 ITEM 442 - 4" ASPHALT CONCRETE INTERMEDIATE COURSE, 19 MM, TYPE A (449) (2 EQUAL LIFTS)
 ITEM 407 - NON-TRACKING TACK COAT (APPLIED @ 0.06 GAL/SY)
 ITEM 301 - 8" ASPHALT CONCRETE BASE COURSE, PG64-22, (449) (2 EQUAL LIFTS) (MATCH EX.)
 ITEM 304 - 4" AGGREGATE BASE
 ITEM 204 - SUBGRADE COMPACTION

CONCRETE CURB RAMP

 ITEM 608 - CURB RAMP, AS PER PLAN (6" MIN. THICKNESS)
 ITEM 304 - 3" AGGREGATE BASE

CONCRETE SIDEWALK

 ITEM 608 - 4" CONCRETE WALK, AS PER PLAN
 ITEM 304 - 3" AGGREGATE BASE


CONCRETE TRAFFIC ISLAND - DECORATIVE

 ITEM 609 - 6" CONCRETE TRAFFIC ISLAND, AS PER PLAN (DECORATIVE, COLORED)
 ITEM 304 - 6" AGGREGATE BASE
 ITEM 204 - SUBGRADE COMPACTION

CONCRETE MOUNTABLE TRUCK APRON (COLORED)

 ITEM 452 - 10" NON-REINFORCED CONCRETE PAVEMENT, CLASS QC 1P, AS PER PLAN (COLORED)
 ITEM 304 - 6" AGGREGATE BASE
 ITEM 204 - SUBGRADE COMPACTION


CONCRETE APPROACH SLAB REPAIR

 ITEM 526 - REINFORCED CONCRETE APPROACH SLABS (T=12"), AS PER PLAN
 ITEM 304 - 6" AGGREGATE BASE
 ITEM 204 - SUBGRADE COMPACTION


DECORATIVE LANDSCAPING ROCK

 ITEM 601 - 12" CRUSHED AGGREGATE SLOPE PROTECTION, AS PER PLAN (DECORATIVE RIVER ROCK)
 ITEM 690 - SPECIAL - BLACK LANDSCAPING FABRIC

ROCK CHANNEL PROTECTION - STORM OUTLET

 ITEM 601 - ROCK CHANNEL PROTECTION, TYPE C WITH GEOTEXTILE FABRIC (18" DEEP, MIN.)

DRIVING OR PARKING RECONSTRUCTION - ASPHALT

 ITEM 441 - 1.5" ASPHALT CONCRETE SURFACE COURSE, TYPE 1, (449), (DRIVEWAYS)
 ITEM 407 - NON-TRACKING TACK COAT (APPLIED @ 0.060 GAL/SY)
 ITEM 441 - 2.5" ASPHALT CONCRETE INTERMEDIATE COURSE, TYPE 2, (449), (DRIVEWAYS)
 ITEM 304 - 8" AGGREGATE BASE
 ITEM 204 - SUBGRADE COMPACTION

DESIGN AGENCY



CHOICE ONE ENGINEERING

DESIGNER

DMS

REVIEWER

AJH 10-2024

PROJECT ID

121008

SHEET TOTAL

P.3 69

BMP TYPE	PROJECT LOCATION			CONTRIB. AREA (ACRES)	EDA TREATMENT (ACRES)
	LATITUDE	LONGITUDE	STATION AND OFFSET		
MANUFACTURED WATER QUALITY STRUCTURE, TYPE 3	40.383436°	83.363431°	STA. 2594+94.45, 30.7' LT	1.62	0.74
				TREATMENT PROVIDED	0.74
				TREATMENT REQUIRED*	0.52
				* CALCULATED PER L&D VOL. 2, SEC. 1115.7	

PROJECT DESCRIPTION:

PROJECT CONSISTS OF THE CONSTRUCTION OF A ROUNDABOUT ALONG PERRY STREET TO PROVIDE CONNECTION BETWEEN DETROIT STREET (U.S. 68) AND MAIN STREET (S.R. 31) FOR CONGESTION RELIEF. THE PROJECT ALSO INCLUDES PEDESTRIAN IMPROVEMENTS, STORM SEWER UPGRADES, AND PUBLIC UTILITY INCIDENTALS TO GO ALONG WITH SIGNAL UPGRADES ALONG DETROIT STREET AT OHIO, FRANKLIN, COLUMBUS AND CARROL STREETS.

PROJECT DATA:

TOTAL AREA (RIGHT OF WAY) = 3.6 ACRES
 PROJECT EARTH DISTURBED AREA = 2.6 ACRES
 ESTIMATED CONTRACTOR EARTH DISTURBED AREA = 0.2 ACRES
 NOTICE OF INTENT EARTH DISTURBED AREA = 2.8 ACRES
 IMPERVIOUS (PAVED) AREA FOR PRE-CONSTRUCTION SITE = 2.9 ACRES
 IMPERVIOUS (PAVED) AREA FOR POST-CONSTRUCTION SITE = 2.7 ACRES
 RUNOFF COEFFICIENT FOR PRE-CONSTRUCTION SITE = 0.78
 RUNOFF COEFFICIENT FOR POST-CONSTRUCTION SITE = 0.75
 POST CONSTRUCTION BMP: MANUFACTURED WATER QUALITY STRUCTURE, TYPE 3
 IMMEDIATE RECEIVING WATERS: CITY MAINTAINED STORM SYSTEM
 SUBSEQUENT RECEIVING WATERS: SCIOTO RIVER

BMP CALCULATIONS:

NEW IMPERVIOUS AREA IN NEW RIGHT OF WAY MINUS ANY IMPERVIOUS AREA THAT IS REMOVED INSIDE NEW PERMANENT RIGHT OF WAY = 0.00 ACRES = A(in)

- DUE TO REMOVAL OF BUILDINGS, PARKING LOTS, AND GRAVEL AREAS, AND CONSTRUCTION OF CURB LAWNS AND PERVIOUS AREAS, THE A(in) FOR THE PROJECT IS LESS THAN 0. FOR BMP CALCULATIONS, THE A(in) FOR THE PROJECT IS 0.

A(i) = EDA INSIDE EXISTING R/W. = 1.54 ACRES

T = ((1.54*20)+(0.0*100) / (1.54+0.0)) = 20.0%

POST CONSTRUCTION TREATMENT REQ'D = 2.6 * 0.20 = 0.52 ACRES

EDA AREA WITHIN EXISTING RIGHT OF WAY = 0.52 ACRES
 EDA AREA WITHIN PROPOSED RIGHT OF WAY (IMPERVIOUS) = 0.20 ACRES
 EDA AREA WITHIN PROPOSED RIGHT OF WAY (PERVIOUS) = 0.02 ACRES
 CONTRIBUTING AREA INSIDE EXISTING RIGHT OF WAY = 0.62 ACRES
 CONTRIBUTING AREA OUTSIDE EXISTING RIGHT OF WAY (IMPERVIOUS) = 0.26 ACRES
 CONTRIBUTING AREA OUTSIDE EXISTING RIGHT OF WAY (PERVIOUS) = 0.00 ACRES

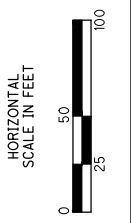
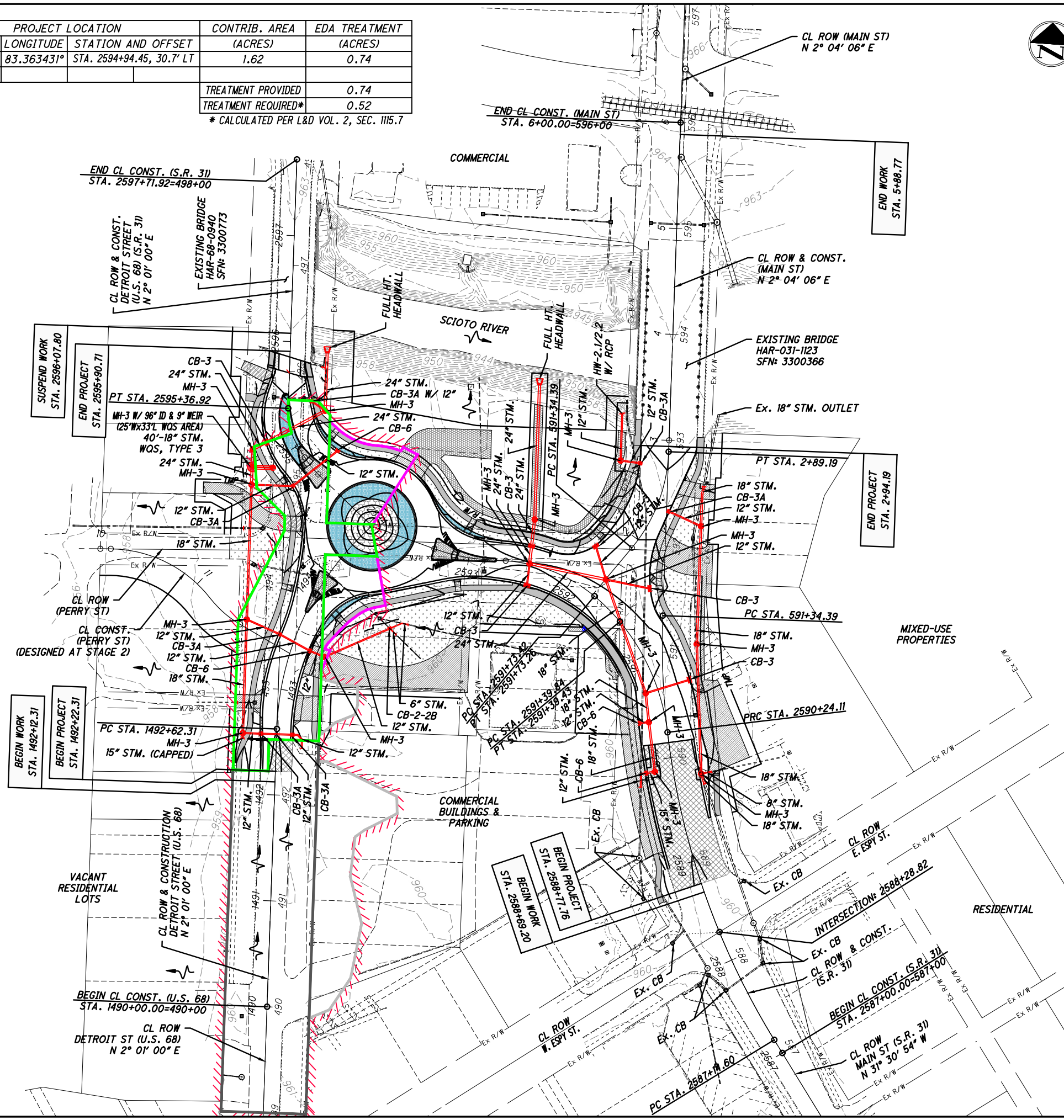
TOTAL TREATMENT AREA = 0.74 ACRES
 TOTAL CONTRIBUTING AREA = 1.62 ACRES

C = COEFFICIENT = ((0.52*.9)+(0.2*.9)+(0.02*.3)+(1.62*.9)+(0.26*.9) / (1.62) = 0.89
 i = 1.46 IN/HR (Tc @ MH-3 D-11 = 15.99 MIN) (L&D V2 CHART 1111-2)
 A = 1.62 ACRES

WQ(f) = 0.89 * 1.46 * 1.62 = 2.10 CFS

(1) MANUFACTURED WATER QUALITY STRUCTURE, TYPE 3

- E.D.A. TREATMENT AREA WITHIN EXISTING RIGHT OF WAY
- E.D.A. TREATMENT AREA WITHIN PROPOSED RIGHT OF WAY (IMPERVIOUS)
- CONTRIBUTING AREA INSIDE OF EXISTING RIGHT OF WAY
- CONTRIBUTING AREA OUTSIDE RIGHT OF WAY (IMPERVIOUS)
- TOTAL CONTRIBUTING AREA



PROJECT SITE PLAN

HAR-US68/SR31-ROUNDAABOUT

Z:\project\Hardin\Kenton\HAR-KEN-2311_SR31-US68_Bypass\121008_DE.dwg 22-Oct-24 10:33 AM

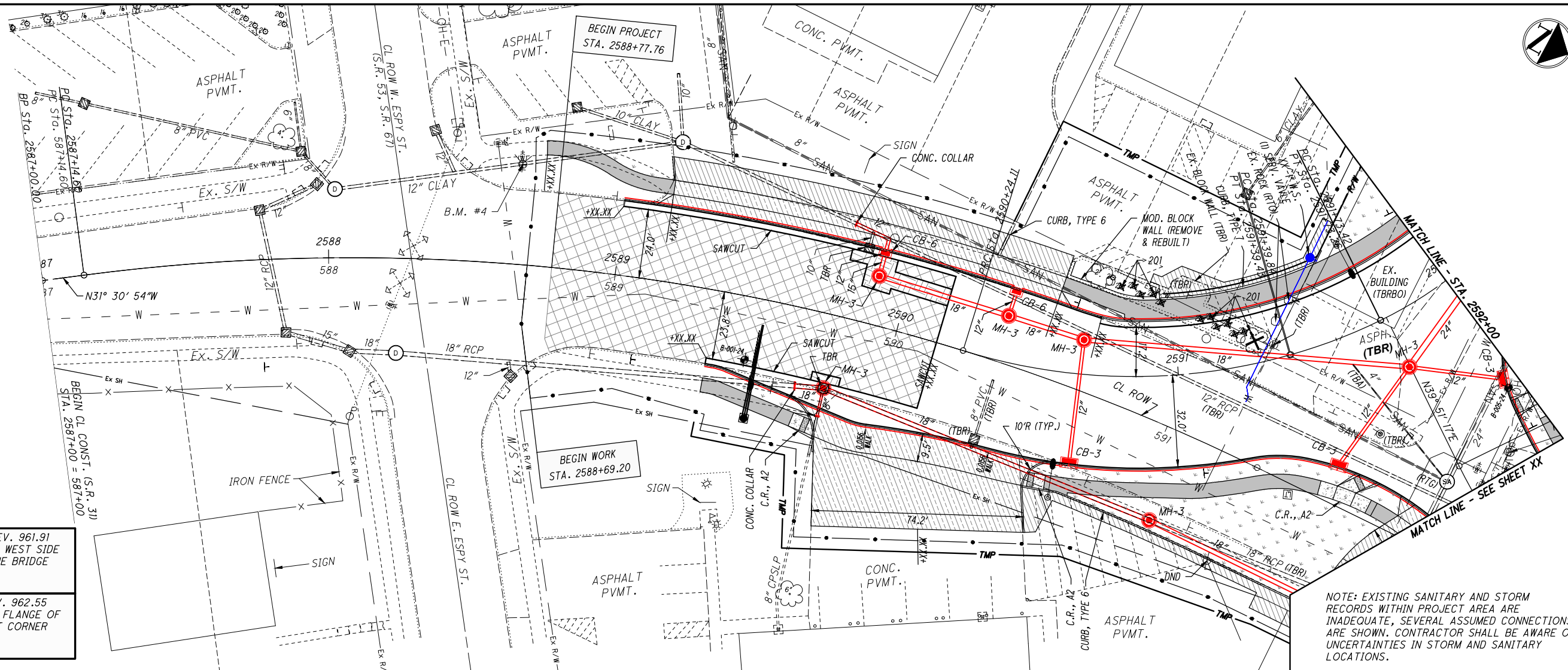
DESIGN AGENCY	
DESIGNER	DMS
REVIEWER	AJH
PROJECT ID	121008
SHEET TOTAL	P.28 69

BENCHMARK #1 ELEV. 961.91
MAG NAIL IN POWER POLE WEST SIDE
OF MAIN ST SOUTH OF THE BRIDGE

PT#: 50000

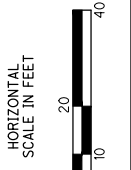
BENCHMARK #4 ELEV. 962.55
BOLT AT TIP ARROW TOP FLANGE OF
FIRE HYDRANT NORTHWEST CORNER
OF ESPY ST AND MAIN ST

PT#: 10045



NOTE: EXISTING SANITARY AND STORM RECORDS WITHIN PROJECT AREA ARE INADEQUATE, SEVERAL ASSUMED CONNECTIONS ARE SHOWN. CONTRACTOR SHALL BE AWARE OF UNCERTAINTIES IN STORM AND SANITARY LOCATIONS.

975	STA. 2587+91.3, 37.3' LT. TOP EL. = 960.11 E 8" (S) = 957.06' E 6" (SW) = 957.09' E 8" (NE) = 957.01'	Ex. STM MH STA. 2588+02.4, 23.9' LT. TOP EL. = 959.66 E 12" (NW) = 954.83' E 8" (SW) = 955.00'	Ex. STM MH STA. 2588+24.2, 33.0' RT. TOP EL. = 959.72 E 18" (N) = 955.18'	Ex. STM MH STA. 2589+16.4, 49.0' LT. TOP EL. = 959.61 E 10" (S) = 955.86' E 12" (N) = 955.21' E 10" (SW) = 955.03' E 12" (SE) = 953.61'	Ex. CB (TBR) STA. 2589+83.8, 25.5' LT. TOP EL. = 959.02' E 10" (W) = 956.25'	Ex. CB (TBR) STA. 2589+79.9, 25.7' RT. TOP EL. = 958.95' E 18" (N) = 954.50' E 18" (S) = 954.60' E 8" (E) = 954.95'	NO CURVE PVI 2590+14.43 ELEV = 959.82	Ex. CB (TBR) STA. 2590+35.4, 28.7' RT. TOP EL. = 958.67' E 8" (E) = 955.94' E 8" (W) = 955.69'	MH-3 #32 STA. 2590+88.73, 50.10' RT. TOP EL. = 959.57' E 18" (S) = 954.16'	Ex. CB (TBR) STA. 2591+49.9, 103.6' RT. TOP EL. = 959.87' E 18" (S) = 953.92' E 18" (N) = 954.07'	MH-3 #26 STA. 2591+75.00, 19.00' RT. TOP EL. = 958.80' E 18" (S) = 950.27' E 24" (W) = 949.77' E 12" (N) = 953.57'	975								
970	Ex. CB STA. 2587+21.9, 59.3' LT. TOP EL. = 960.34' E 8" (N) = 956.79'	Ex. STM MH STA. 2588+02.4, 23.9' LT. TOP EL. = 959.66 E 12" (NW) = 954.83' E 8" (SW) = 955.00'	Ex. STM MH STA. 2588+24.2, 33.0' RT. TOP EL. = 959.72 E 18" (N) = 955.18'	Ex. STM MH STA. 2589+16.4, 49.0' LT. TOP EL. = 959.61 E 10" (S) = 955.86' E 12" (N) = 955.21' E 10" (SW) = 955.03' E 12" (SE) = 953.61'	Ex. CB (TBR) STA. 2589+83.8, 25.5' LT. TOP EL. = 959.02' E 10" (W) = 956.25'	Ex. CB (TBR) STA. 2589+79.9, 25.7' RT. TOP EL. = 958.95' E 18" (N) = 954.50' E 18" (S) = 954.60' E 8" (E) = 954.95'	NO CURVE PVI 2590+14.43 ELEV = 959.82	Ex. CB (TBR) STA. 2590+35.4, 28.7' RT. TOP EL. = 958.67' E 8" (E) = 955.94' E 8" (W) = 955.69'	MH-3 #32 STA. 2590+88.73, 50.10' RT. TOP EL. = 959.57' E 18" (S) = 954.16'	Ex. CB (TBR) STA. 2591+49.9, 103.6' RT. TOP EL. = 959.87' E 18" (S) = 953.92' E 18" (N) = 954.07'	MH-3 #26 STA. 2591+75.00, 19.00' RT. TOP EL. = 958.80' E 18" (S) = 950.27' E 24" (W) = 949.77' E 12" (N) = 953.57'	970								
965	Ex. CB STA. 2587+84.3, 25.7' RT. TOP EL. = 959.65' E 12" (SW) = 955.45' E 15" (N) = 955.45'	Ex. STM MH STA. 2588+02.4, 23.9' LT. TOP EL. = 959.66 E 12" (NW) = 954.83' E 8" (SW) = 955.00'	Ex. STM MH STA. 2588+24.2, 33.0' RT. TOP EL. = 959.72 E 18" (N) = 955.18'	Ex. STM MH STA. 2589+16.4, 49.0' LT. TOP EL. = 959.61 E 10" (S) = 955.86' E 12" (N) = 955.21' E 10" (SW) = 955.03' E 12" (SE) = 953.61'	Ex. CB (TBR) STA. 2589+83.8, 25.5' LT. TOP EL. = 959.02' E 10" (W) = 956.25'	Ex. CB (TBR) STA. 2589+79.9, 25.7' RT. TOP EL. = 958.95' E 18" (N) = 954.50' E 18" (S) = 954.60' E 8" (E) = 954.95'	NO CURVE PVI 2590+14.43 ELEV = 959.82	Ex. CB (TBR) STA. 2590+35.4, 28.7' RT. TOP EL. = 958.67' E 8" (E) = 955.94' E 8" (W) = 955.69'	MH-3 #32 STA. 2590+88.73, 50.10' RT. TOP EL. = 959.57' E 18" (S) = 954.16'	Ex. CB (TBR) STA. 2591+49.9, 103.6' RT. TOP EL. = 959.87' E 18" (S) = 953.92' E 18" (N) = 954.07'	MH-3 #26 STA. 2591+75.00, 19.00' RT. TOP EL. = 958.80' E 18" (S) = 950.27' E 24" (W) = 949.77' E 12" (N) = 953.57'	965								
960	8" CLAY 6" WTR. 8" PVC 8" CLAY 15" CPSP	18" RCP 6" WTR. 12" CLAY	18" RCP 6" WTR. 12" CLAY	18" RCP 6" WTR. 12" CLAY	18" RCP 6" WTR. 12" CLAY	18" RCP 6" WTR. 12" CLAY	NO CURVE PVI 2590+14.43 ELEV = 959.82	122'-18" Type B @ 0.28% 18" RCP (TBR)	122'-18" Type B @ 0.28% 18" RCP (TBR)	122'-18" Type B @ 0.28% 18" RCP (TBR)	30'-18" Type B @ 0.27% CONC. COLLAR	960								
955	8" CLAY 6" WTR. 8" PVC 8" CLAY 15" CPSP	18" RCP 6" WTR. 12" CLAY	18" RCP 6" WTR. 12" CLAY	18" RCP 6" WTR. 12" CLAY	18" RCP 6" WTR. 12" CLAY	18" RCP 6" WTR. 12" CLAY	NO CURVE PVI 2590+14.43 ELEV = 959.82	122'-18" Type B @ 0.28% 18" RCP (TBR)	122'-18" Type B @ 0.28% 18" RCP (TBR)	122'-18" Type B @ 0.28% 18" RCP (TBR)	30'-18" Type B @ 0.27% CONC. COLLAR	955								
950	8" CLAY 6" WTR. 8" PVC 8" CLAY 15" CPSP	18" RCP 6" WTR. 12" CLAY	18" RCP 6" WTR. 12" CLAY	18" RCP 6" WTR. 12" CLAY	18" RCP 6" WTR. 12" CLAY	18" RCP 6" WTR. 12" CLAY	NO CURVE PVI 2590+14.43 ELEV = 959.82	122'-18" Type B @ 0.28% 18" RCP (TBR)	122'-18" Type B @ 0.28% 18" RCP (TBR)	122'-18" Type B @ 0.28% 18" RCP (TBR)	30'-18" Type B @ 0.27% CONC. COLLAR	950								
945	Ex. CB STA. 2588+07.2, 32.5' RT. TOP EL. = 959.68' E 15" (S) = 955.36' E 18" (N) = 955.36'	Ex. STM MH STA. 2588+02.4, 23.9' LT. TOP EL. = 959.66 E 12" (NW) = 954.83' E 8" (SW) = 955.00'	Ex. STM MH STA. 2588+24.2, 33.0' RT. TOP EL. = 959.72 E 18" (N) = 955.18'	Ex. STM MH STA. 2589+16.4, 49.0' LT. TOP EL. = 959.61 E 10" (S) = 955.86' E 12" (N) = 955.21' E 10" (SW) = 955.03' E 12" (SE) = 953.61'	Ex. CB (TBR) STA. 2589+83.8, 25.5' LT. TOP EL. = 959.02' E 10" (W) = 956.25'	Ex. CB (TBR) STA. 2589+79.9, 25.7' RT. TOP EL. = 958.95' E 18" (N) = 954.50' E 18" (S) = 954.60' E 8" (E) = 954.95'	NO CURVE PVI 2590+14.43 ELEV = 959.82	Ex. CB (TBR) STA. 2590+35.4, 28.7' RT. TOP EL. = 958.67' E 8" (E) = 955.94' E 8" (W) = 955.69'	MH-3 #32 STA. 2590+88.73, 50.10' RT. TOP EL. = 959.57' E 18" (S) = 954.16'	Ex. CB (TBR) STA. 2591+49.9, 103.6' RT. TOP EL. = 959.87' E 18" (S) = 953.92' E 18" (N) = 954.07'	MH-3 #26 STA. 2591+75.00, 19.00' RT. TOP EL. = 958.80' E 18" (S) = 950.27' E 24" (W) = 949.77' E 12" (N) = 953.57'	945								
940	960.70	960.61	960.48	960.37	960.35	960.30	960.19	960.05	959.87	959.79	959.77	959.76	959.86	959.93	959.84	959.71	959.81	960.33	960.33	940
2587+00			2588+00				2589+00					2590+00				2591+00				2592+00



PLAN AND PROFILE - S.R. 31
STA. 2587+00 TO STA. 2592+00

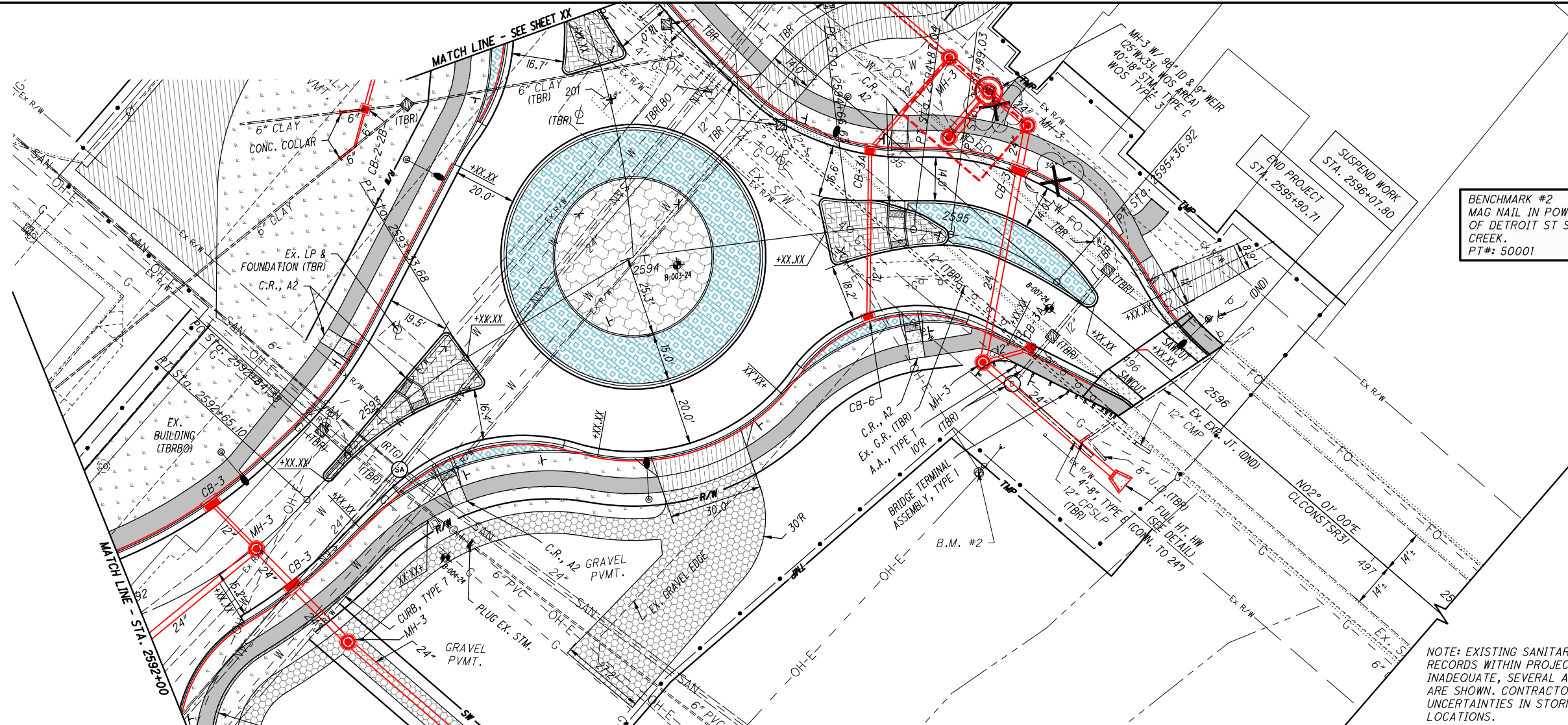
DESIGN AGENCY
CHOICE ONE ENGINEERING

DESIGNER
DMS

REVIEWER
AJH 10-2024

PROJECT ID
121008

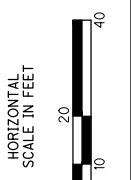
SHEET TOTAL
P.29 69



BENCHMARK #2 ELEV. 962.16
 MAG NAIL IN POWER POLE EAST SIDE
 OF DETROIT ST SOUTH SIDE OF
 CREEK.
 PT#: 50001

NOTE: EXISTING SANITARY AND STORM
 RECORDS WITHIN PROJECT AREA ARE
 INADEQUATE, SEVERAL ASSUMED CONNECTIONS
 ARE SHOWN. CONTRACTOR SHALL BE AWARE OF
 UNCERTAINTIES IN STORM AND SANITARY
 LOCATIONS.

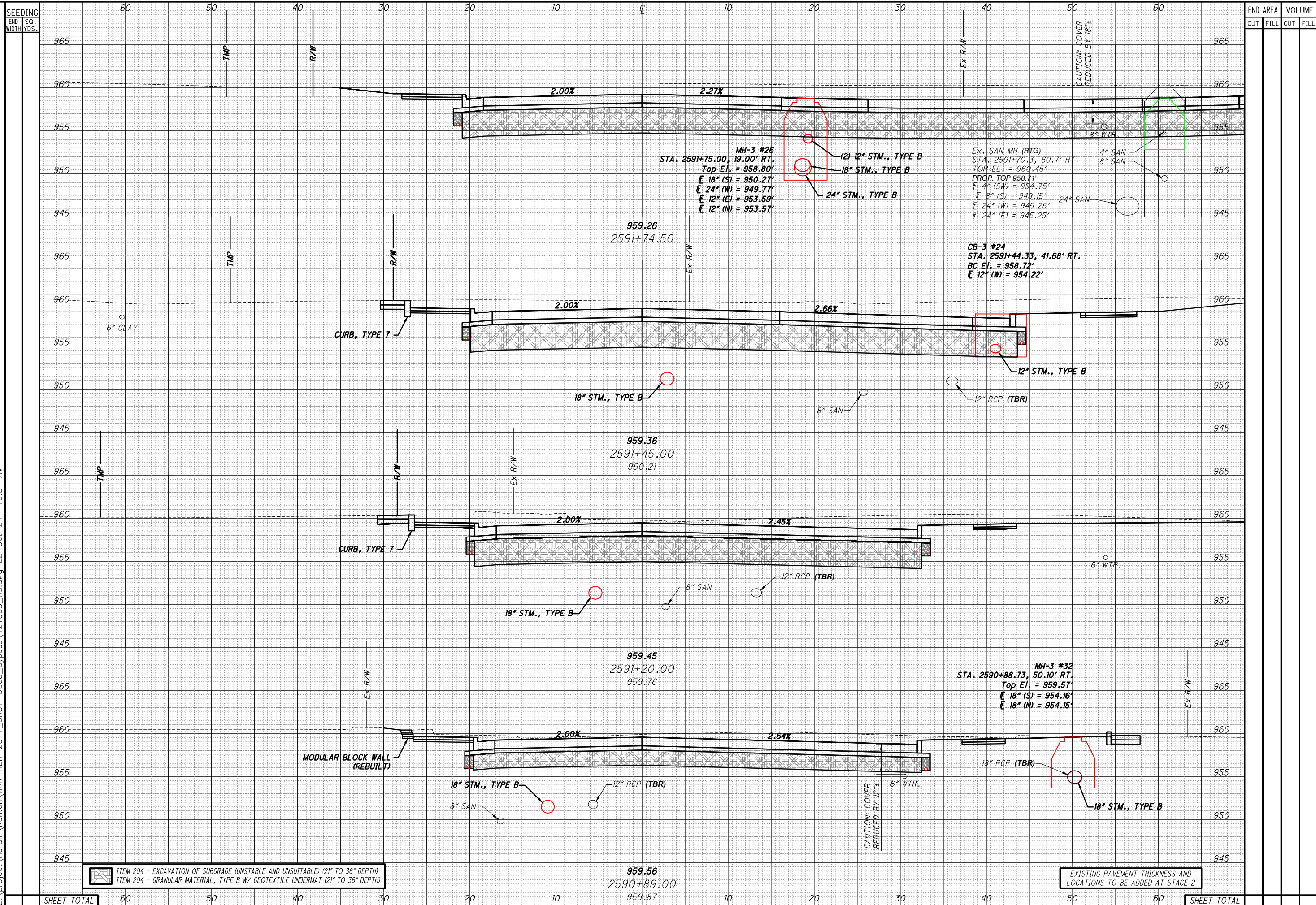
975	959.08	959.05	959.21	959.56	960.06	960.56	961.06	961.42	960.92	960.42	960.14	960.23	960.54	961.06	961.57	975																									
		P.V.I. STA 2592+68.41 ELEV = 958.93' K = 31.915			NO CURVE PVI 2593+32.00 ELEV = 960.20		NO CURVE PVI 2593+96.46 ELEV = 961.49		NO CURVE PVI 2594+31.00 ELEV = 962.20		P.V.I. STA 2595+00.06 ELEV = 959.96' K = 26.786			NO CURVE PVI 2595+70.36 ELEV = 961.51		975																									
970	75.00' VC VPI STA = 2592+68.41 VPI EL = 958.93 V.C. = 75.00 K = 31.91			LP EL = 959.04 LP STA = 2592+42.08		NO CURVE PVI 2593+32.00 ELEV = 960.20		NO CURVE PVI 2593+96.46 ELEV = 961.49		NO CURVE PVI 2594+31.00 ELEV = 962.20		75.00' VC VPI STA = 2595+00.06 VPI EL = 959.96 V.C. = 75.00 K = 26.79			NO CURVE PVI 2595+70.36 ELEV = 961.51		970																								
965	LP EL = 959.04 LP STA = 2592+42.08			6" PVC (TBR)		NO CURVE PVI 2593+32.00 ELEV = 960.20		NO CURVE PVI 2593+96.46 ELEV = 961.49		NO CURVE PVI 2594+31.00 ELEV = 962.20		16'-12" Type B @ 2.00%			NO CURVE PVI 2595+70.36 ELEV = 961.51		965																								
960	-0.35%			12" WTR. 7"		2.00%		2.00%		-2.00%		16'-12" Type B @ 2.00%			1.20%		960																								
955	MH-3 #28 STA. 2592+42.45, 0.46' RT. Top El. = 959.03' E 24" (E) = 949.51' E 24" (N) = 949.51' E 12" (S) = 954.17'			Ex. SAN MH (RTG) STA. 2592+93.0, 15.3' RT		125' I.C.D.		12" STM. (TBR)		4" GAS		39'-12" Type C @ 1.00%			12" CPCLP (TBR)		955																								
950	24" SAN.			TOP EL. = 960.12' PROP TOP 959.14' E 6" (S) = 952.12' E 24" (W) = 945.42' E 24" (E) = 945.45' E 24" (N) = 945.42'		CB-3A #10 STA. 2594+73.95, 25.11' LT. BC EL. = 959.93' E 12" (NE) = 954.90' E 12" (W) = 954.90'		12" WTR. 7"		18" STM.		127'-18" Type D @ 0.50%			56'-24" Type C @ 0.50%		950																								
945	74'-24" Type B @ 0.35%			24" SAN.		24" SAN.		17'-24" Type C @ 0.50%		17'-24" Type C @ 0.50%		17'-24" Type C @ 0.50%			63'-24" Type B @ 0.50%		945																								
940	960.18			960.01		959.91		959.96		960.15		960.42		960.55		960.61		960.52		960.45		960.31		960.50		960.95		961.30		961.43		961.88		962.16		962.42		962.68		962.90	
2592+00		2593+00				2594+00				2595+00				2596+00				2597+00																							



PLAN AND PROFILE - S.R. 31
 STA. 2592+00 TO STA. 2597+00

DESIGN AGENCY

 CHOICE ONE ENGINEERING
 DESIGNER
 DMS
 REVIEWER
 AJH 10-2024
 PROJECT ID
 121008
 SHEET TOTAL
 P.30 69



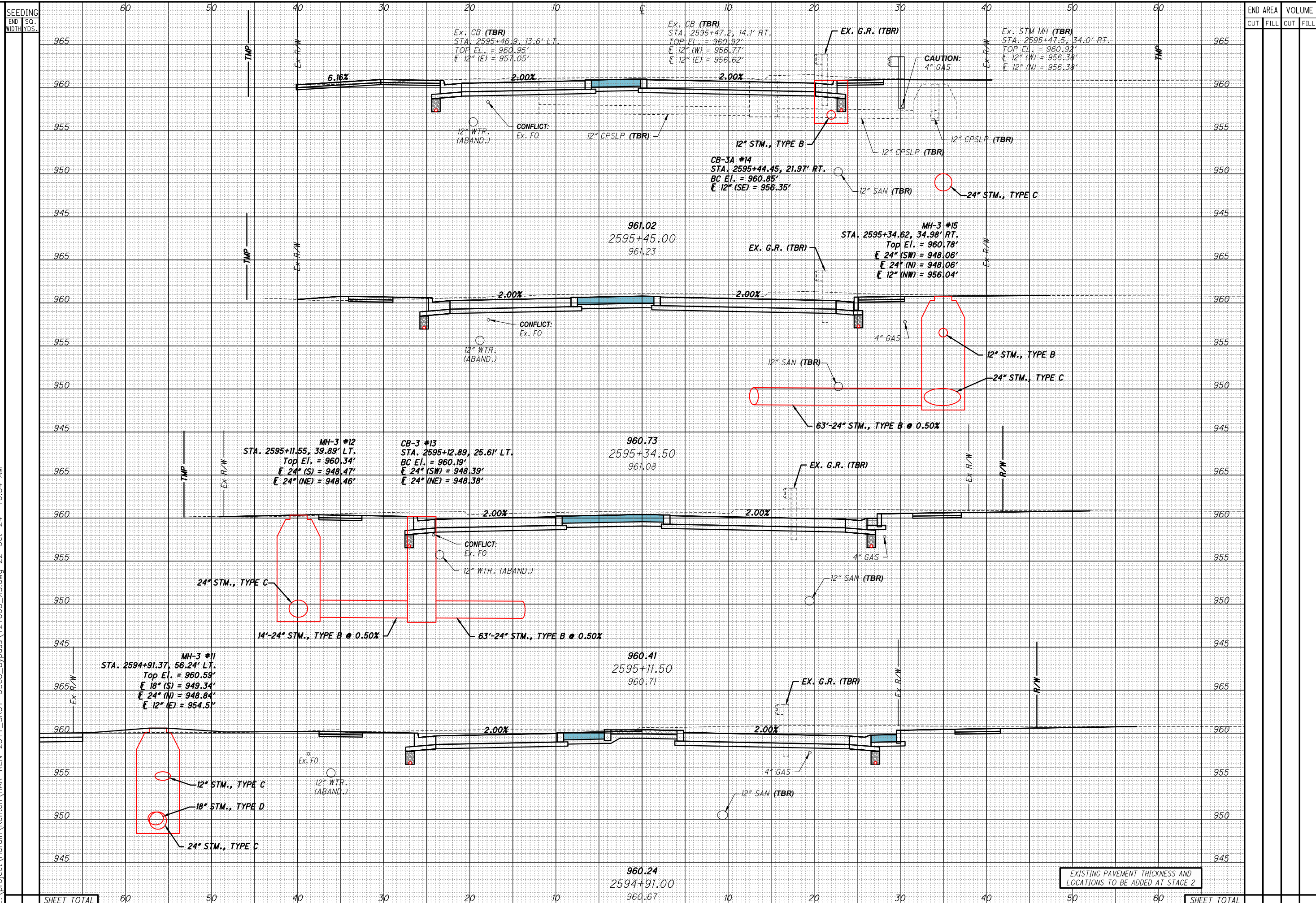
END AREA		VOLUME	
CUT	FILL	CUT	FILL

DESIGN AGENCY	 CHOICE ONE ENGINEERING
DESIGNER	
REVIEWER	DMS
PROJECT ID	121008
SHEET TOTAL	P.34 / 69

CROSS SECTIONS - S.R. 31
 STA. 2590+89.00 TO STA. 2591+74.50


ITEM 204 - EXCAVATION OF SUBGRADE (UNSTABLE AND UNSUITABLE) (2" TO 36" DEPTH)
 ITEM 204 - GRANULAR MATERIAL, TYPE B W/ GEOTEXTILE UNDERMAT (2" TO 36" DEPTH)

EXISTING PAVEMENT THICKNESS AND LOCATIONS TO BE ADDED AT STAGE 2



CROSS SECTIONS - S.R. 31
STA. 2594+91.00 TO STA. 2595+45.00

DESIGN AGENCY	
CHOICE ONE ENGINEERING	
DESIGNER	
DMS	
REVIEWER	
AJH 10-2024	
PROJECT ID	
121008	
SHEET	TOTAL
P.37	69



SEEDING END SO. WIDTH YDS.	60 50 40 30 20 10 0 10 20 30 40 50 60						END AREA		VOLUME	
							CUT	FILL	CUT	FILL

SHEET TOTAL	60 50 40 30 20 10 0 10 20 30 40 50 60						SHEET TOTAL			
								961.37	2595+64.00	961.45

CROSS SECTIONS - S.R. 31
STA. 2595+54.00 TO STA. 2596+15.00

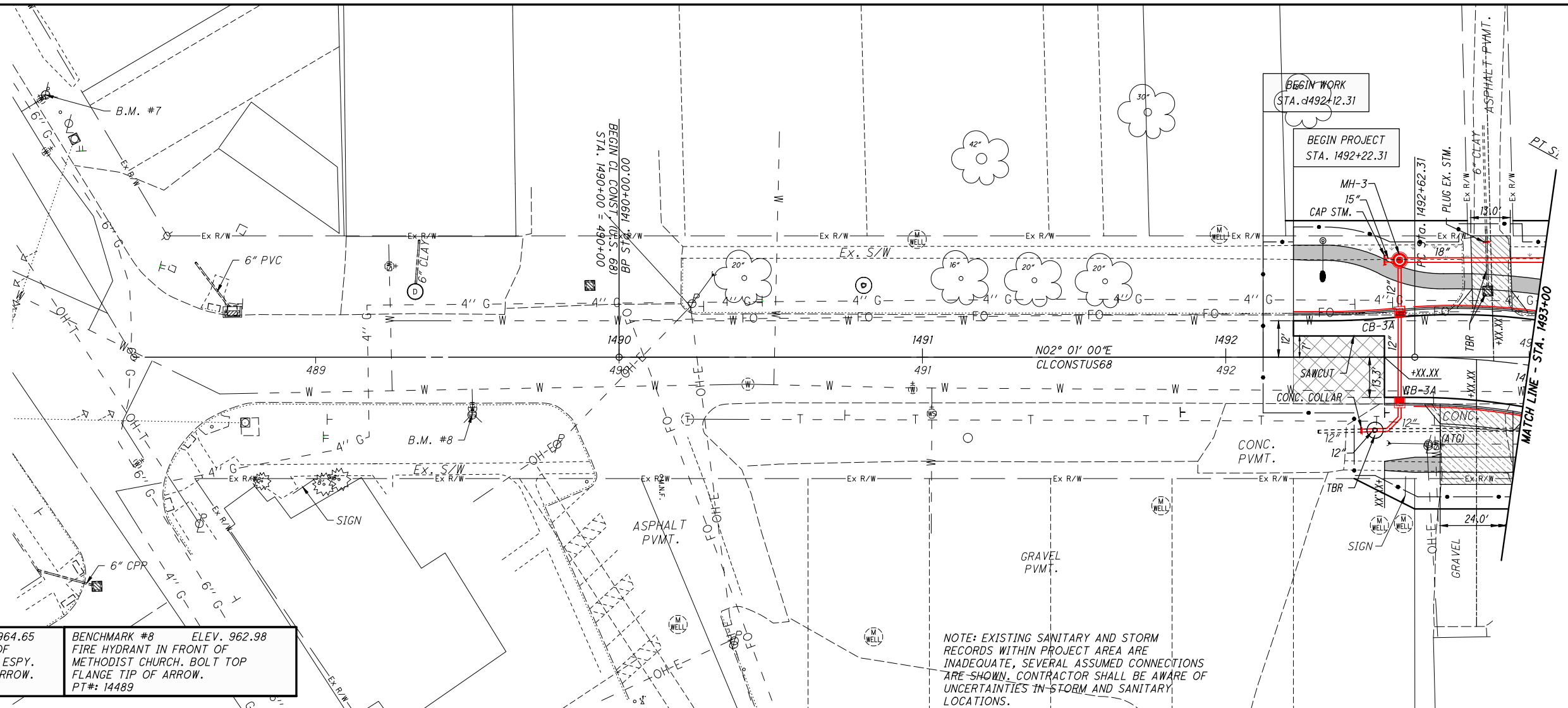
DESIGN AGENCY
CHOICE ONE ENGINEERING

DESIGNER
DMS

REVIEWER
AJH 10-2024

PROJECT ID
121008

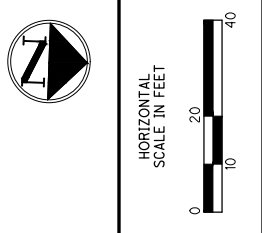
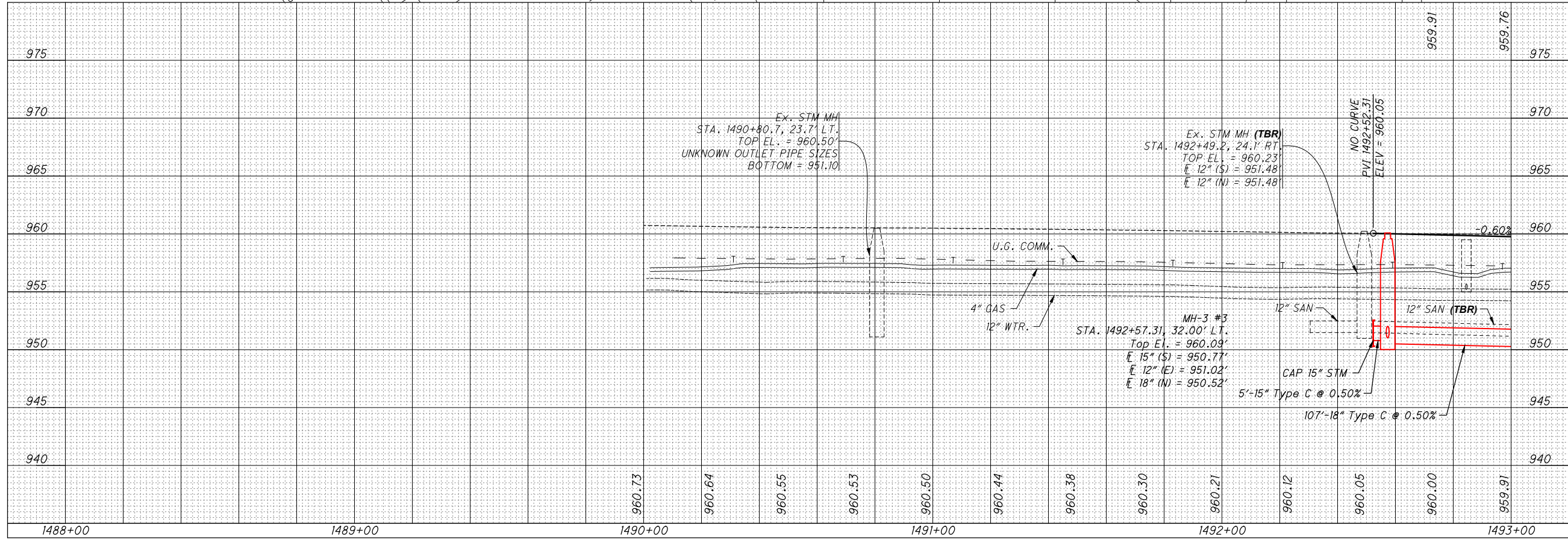
SHEET TOTAL
P.38 69




BENCHMARK #7 ELEV. 964.65
FIRE HYDRANT NORTH SIDE OF
INTERSECTION DETROIT AND ESPY.
BOLT TOP FLANGE TIP OF ARROW.
PT#: 13679

BENCHMARK #8 ELEV. 962.98
FIRE HYDRANT IN FRONT OF
METHODIST CHURCH. BOLT TOP
FLANGE TIP OF ARROW.
PT#: 14489

NOTE: EXISTING SANITARY AND STORM RECORDS WITHIN PROJECT AREA ARE INADEQUATE, SEVERAL ASSUMED CONNECTIONS ARE SHOWN. CONTRACTOR SHALL BE AWARE OF UNCERTAINTIES IN STORM AND SANITARY LOCATIONS.



PLAN AND PROFILE - U.S. 68
STA. 1488+00 TO STA. 1493+00

DESIGN AGENCY

 CHOICE ONE ENGINEERING

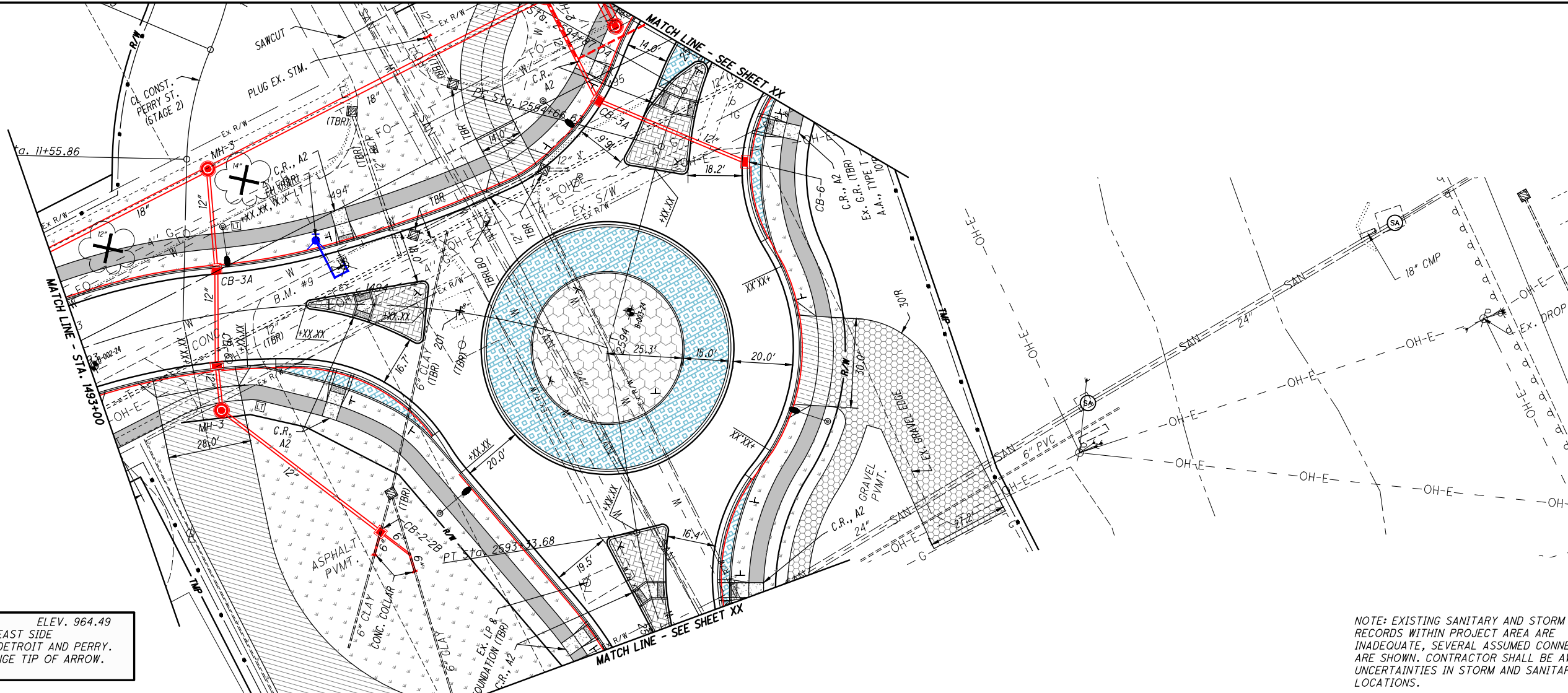
DESIGNER
 DMS

REVIEWER
 AJH 10-2024

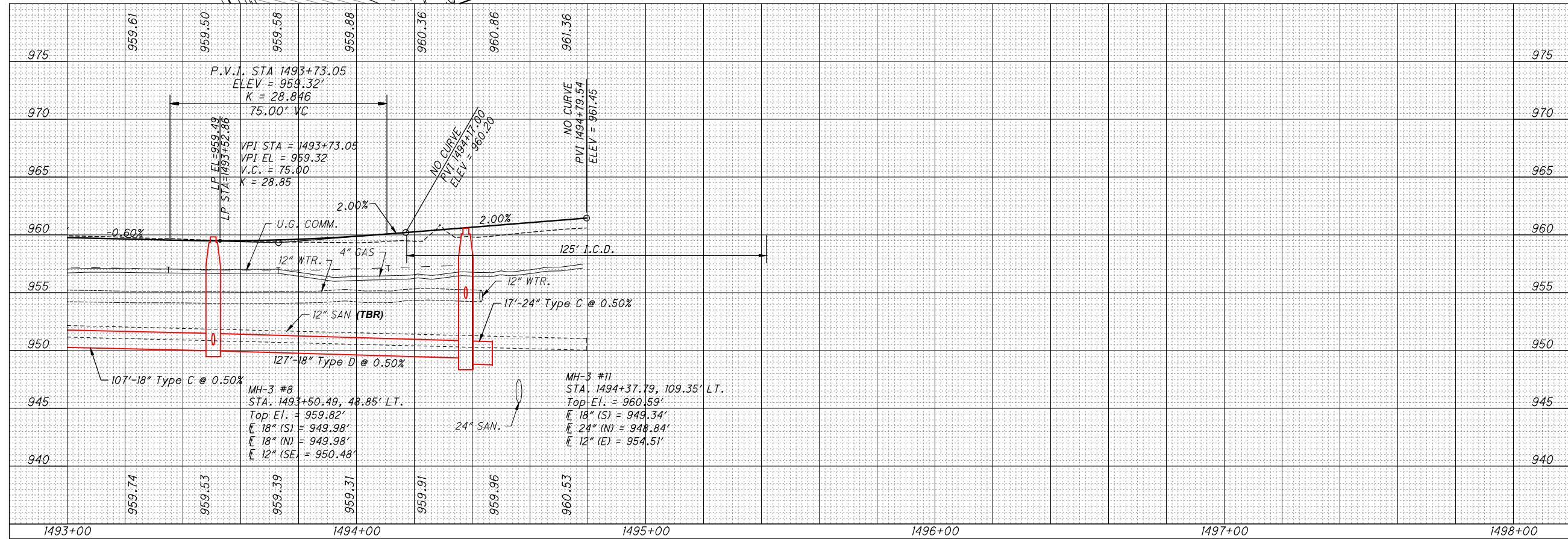
PROJECT ID
 121008

SHEET TOTAL
 P.39 69

BENCHMARK #9 ELEV. 964.49
 FIRE HYDRANT EAST SIDE
 INTERSECTION DETROIT AND PERRY.
 BOLT TOP FLANGE TIP OF ARROW.
 PT#: 14489



NOTE: EXISTING SANITARY AND STORM RECORDS WITHIN PROJECT AREA ARE INADEQUATE, SEVERAL ASSUMED CONNECTIONS ARE SHOWN. CONTRACTOR SHALL BE AWARE OF UNCERTAINTIES IN STORM AND SANITARY LOCATIONS.



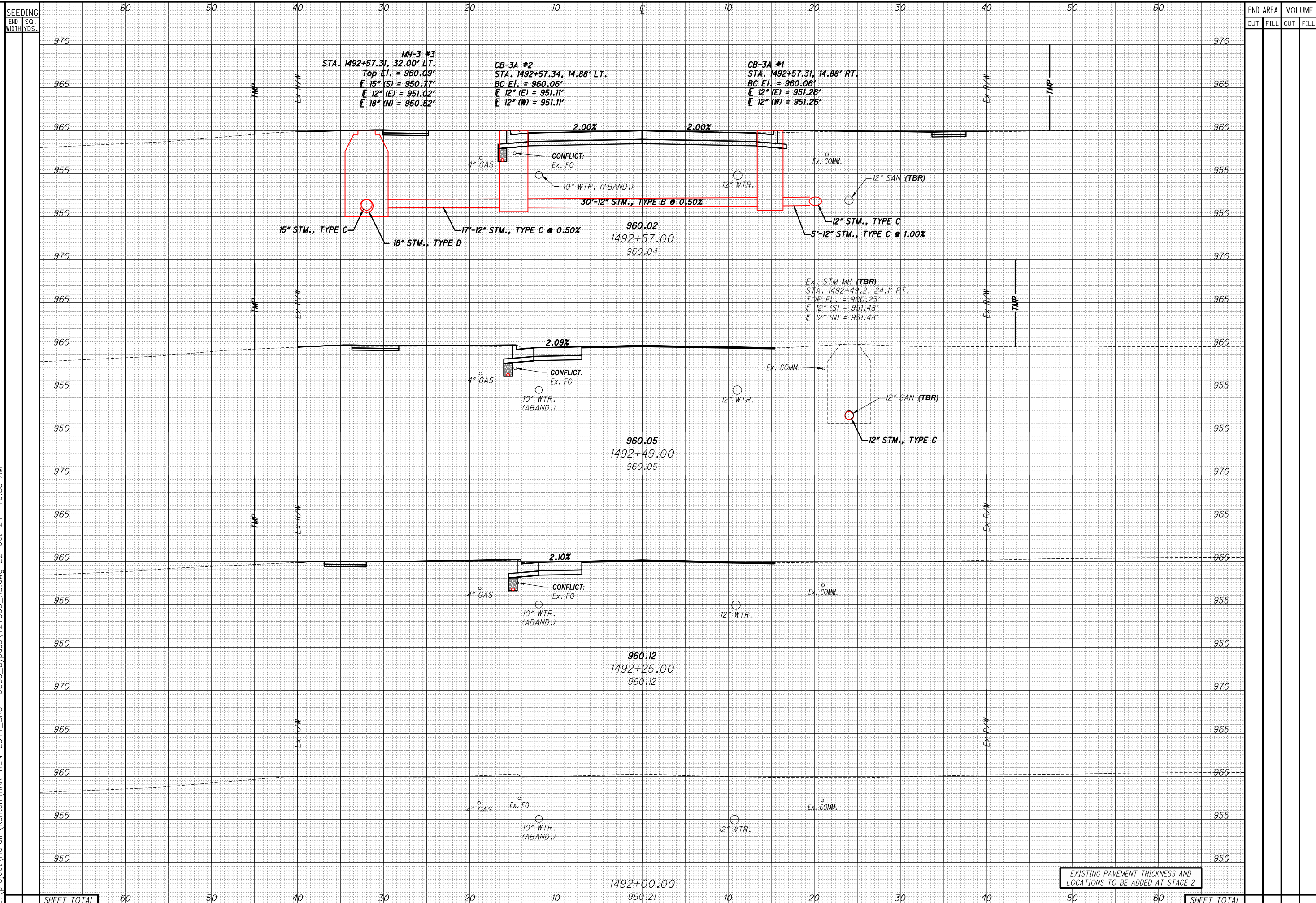
PLAN AND PROFILE - U.S. 68
 STA. 1493+00 TO STA. 1498+00

DESIGN AGENCY



CHOICE ONE ENGINEERING

DESIGNER	DMS
REVIEWER	AJH
PROJECT ID	10-2024
	121008
SHEET	TOTAL
P.40	69




SEEDING
END SO. WIDTH

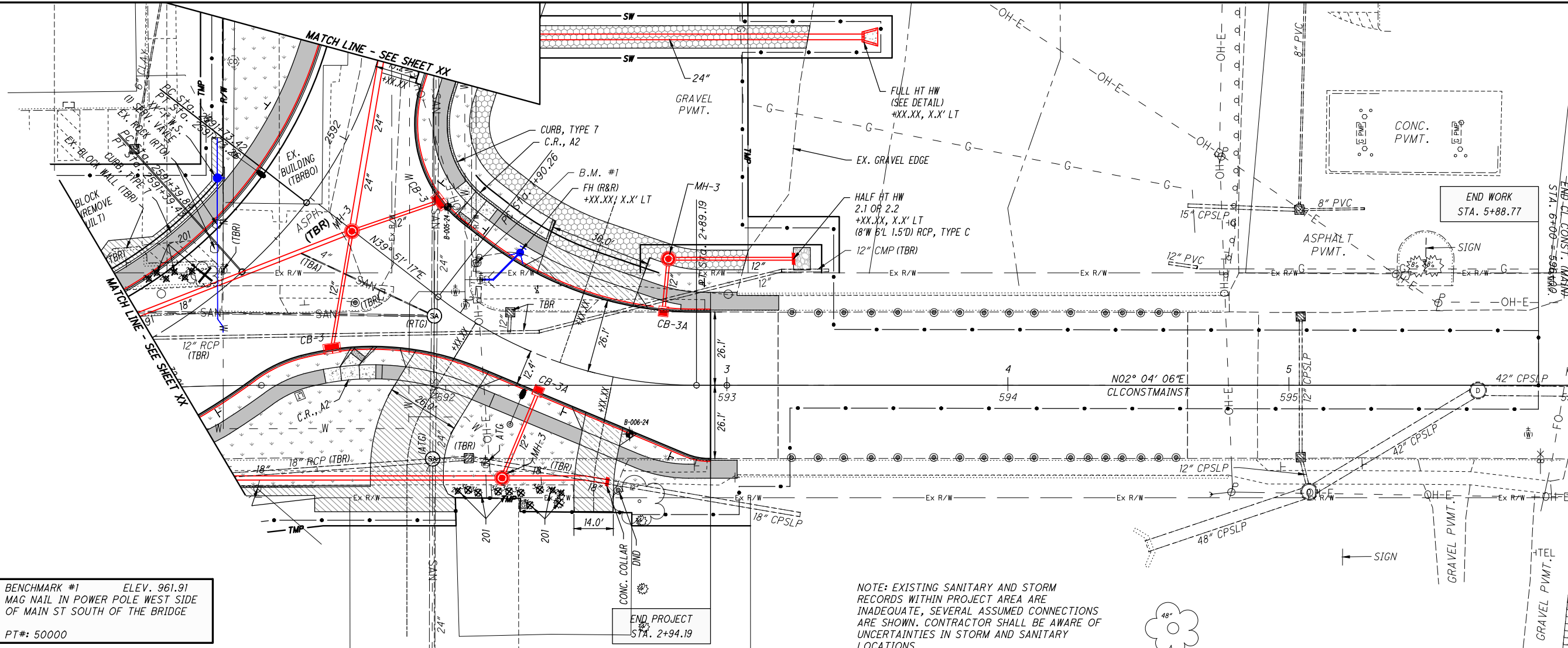
END AREA		VOLUME	
CUT	FILL	CUT	FILL

SHEET TOTAL	60	50	40	30	20	10	1492+00.00 960.21	10	20	30	40	50	60	SHEET TOTAL
-------------	----	----	----	----	----	----	----------------------	----	----	----	----	----	----	-------------

EXISTING PAVEMENT THICKNESS AND LOCATIONS TO BE ADDED AT STAGE 2

CROSS SECTIONS - U.S. 68
STA. 1492+00.00 TO STA. 1492+57.00

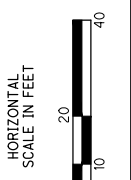
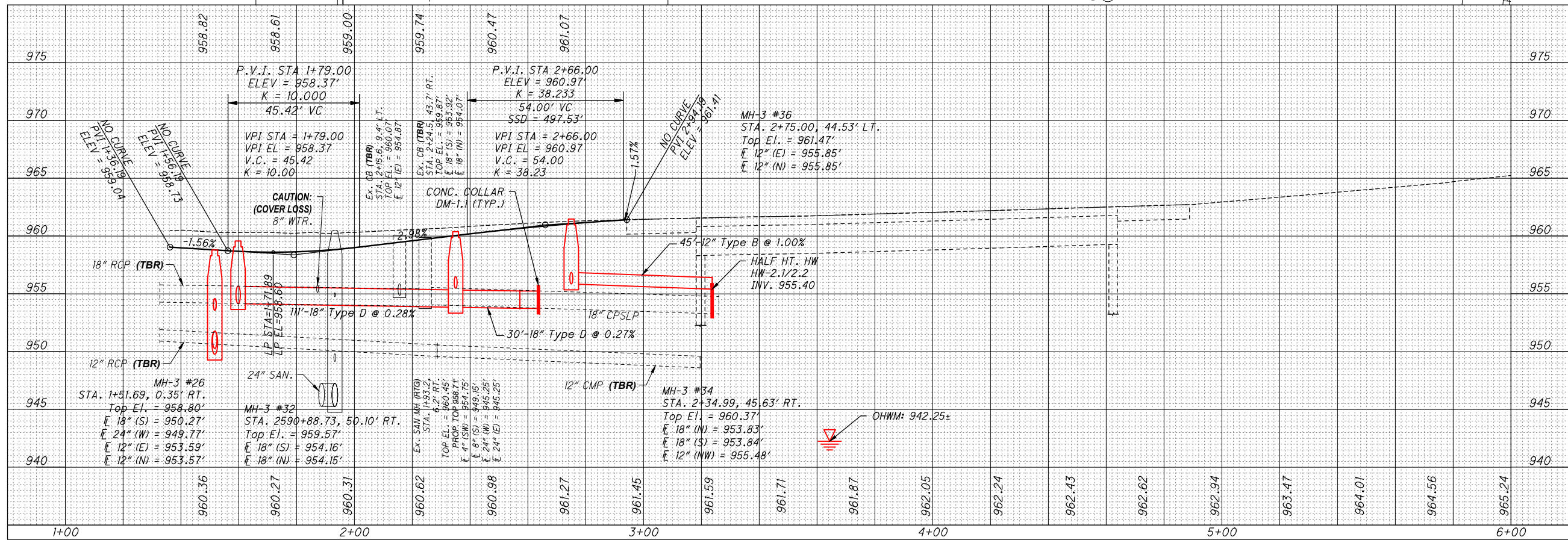
DESIGN AGENCY

 CHOICE ONE ENGINEERING
 DESIGNER
 DMS
 REVIEWER
 AJH 10-2024
 PROJECT ID
 121008
 SHEET TOTAL
 P.41 69



BENCHMARK #1 ELEV. 961.91
MAG NAIL IN POWER POLE WEST SIDE
OF MAIN ST SOUTH OF THE BRIDGE
PT#: 50000

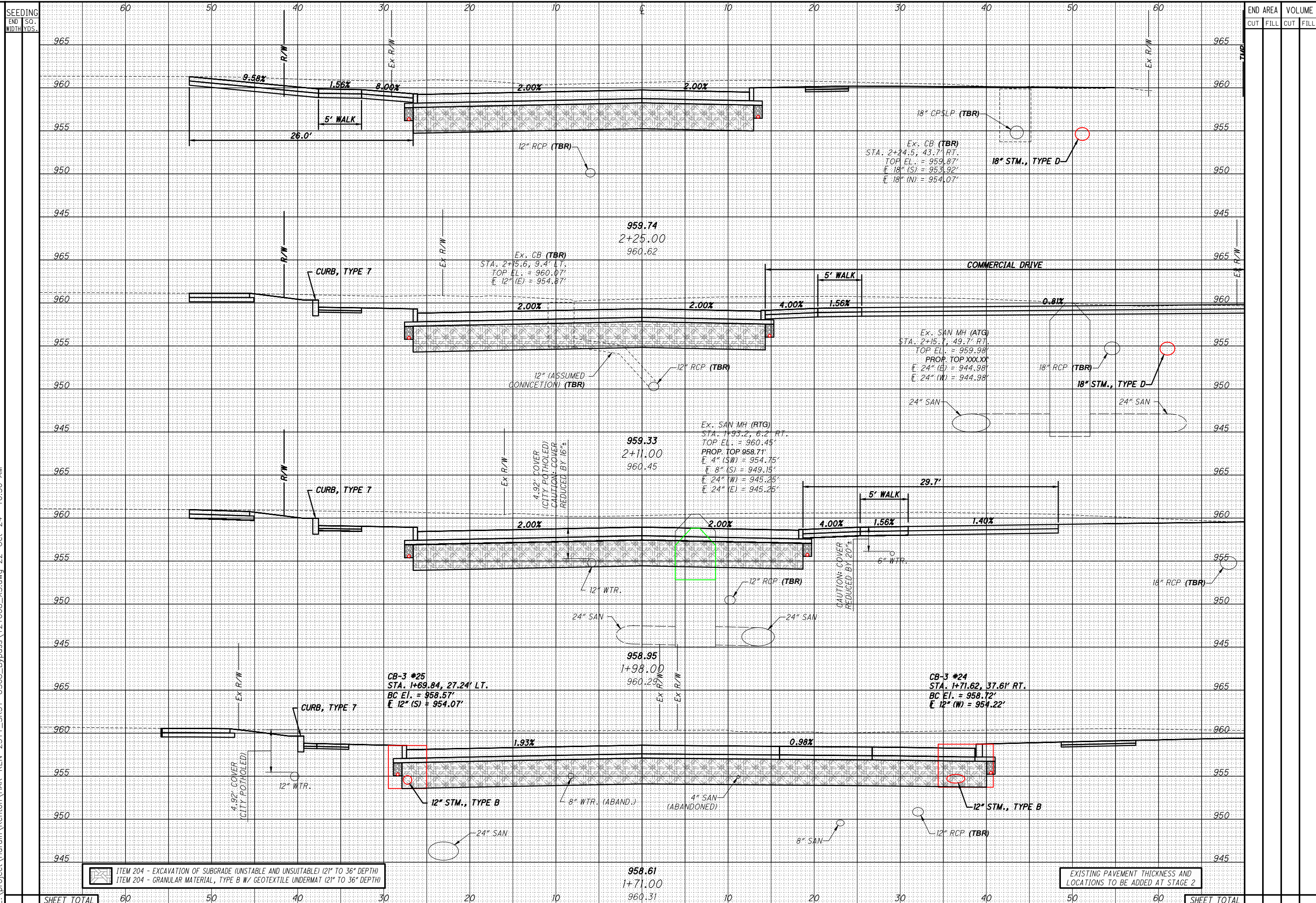
END PROJECT
STA. 2+94.19

NOTE: EXISTING SANITARY AND STORM
RECORDS WITHIN PROJECT AREA ARE
INADEQUATE, SEVERAL ASSUMED CONNECTIONS
ARE SHOWN. CONTRACTOR SHALL BE AWARE OF
UNCERTAINTIES IN STORM AND SANITARY
LOCATIONS.

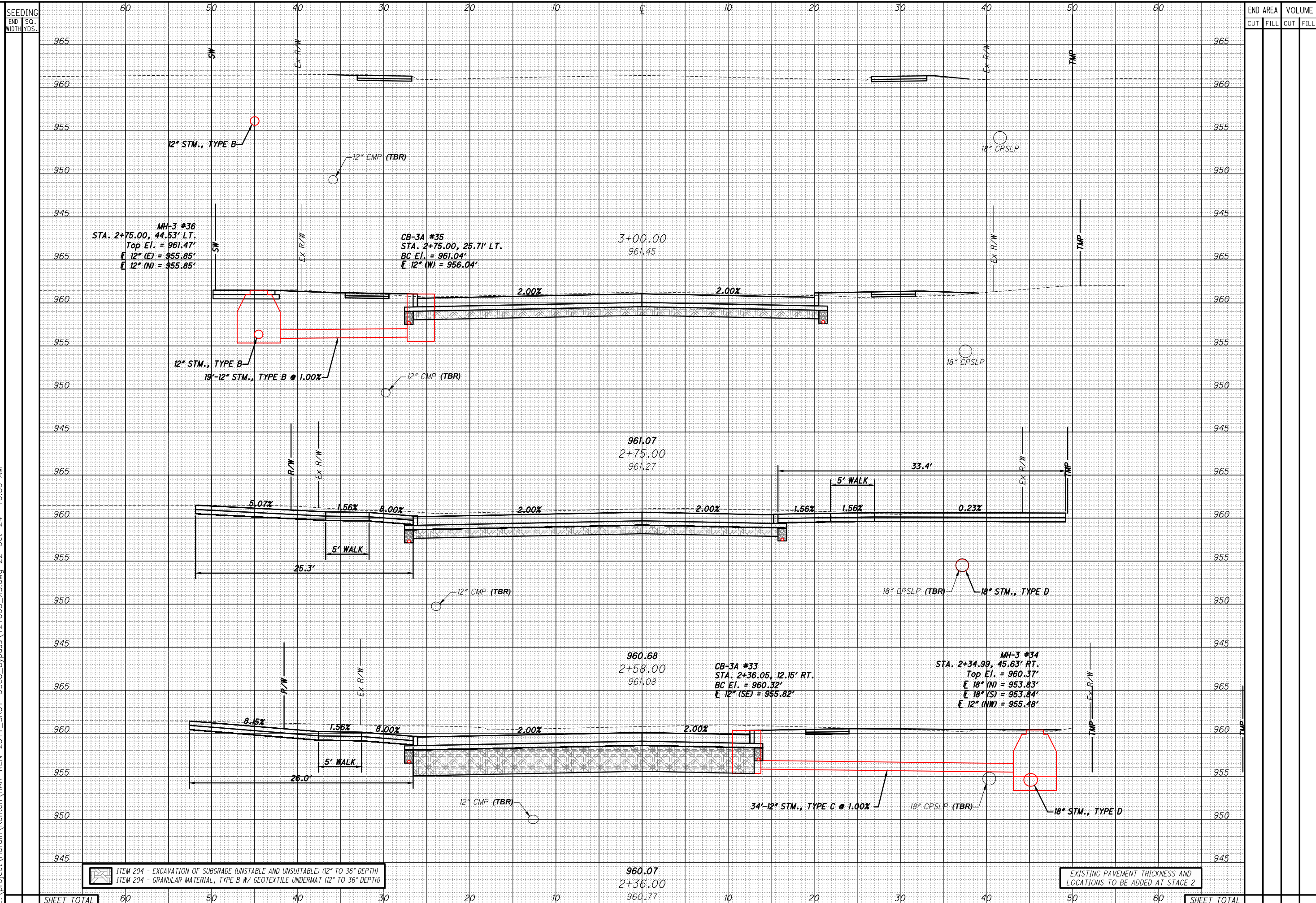


PLAN AND PROFILE - S. MAIN STREET
STA. 1+00 TO STA. 6+00

DESIGN AGENCY	CHOICE ONE ENGINEERING
DESIGNER	DMS
REVIEWER	REVIEWER
PROJECT ID	121008
SHEET	P.44
TOTAL	69



CROSS SECTIONS - S. MAIN STREET
STA. 1+71.00 TO STA. 2+25.00



CROSS SECTIONS - S. MAIN STREET
STA. 2+36.00 TO STA. 3+00.00

DESIGN AGENCY	CHOICE ONE ENGINEERING
DESIGNER	DMS
REVIEWER	AJH 10-2024
PROJECT ID	121008
SHEET TOTAL	P.46 69

ITEM 204 - EXCAVATION OF SUBGRADE (UNSTABLE AND UNSUITABLE) (12" TO 36" DEPTH)
ITEM 204 - GRANULAR MATERIAL, TYPE B W/ GEOTEXTILE UNDERMAT (12" TO 36" DEPTH)

EXISTING PAVEMENT THICKNESS AND LOCATIONS TO BE ADDED AT STAGE 2

SHEET TOTAL	60	50	40	30	20	10	0	10	20	30	40	50	60	SHEET TOTAL
-------------	----	----	----	----	----	----	---	----	----	----	----	----	----	-------------

Appendix E
File Review &
Interview
Information

**OEPA
Records
Request**

Brett Allering Curfman

From: noreply@das.ohio.gov
Sent: Wednesday, October 16, 2024 1:08 PM
To: Brett Allering Curfman
Cc: penny.prather-dix@epa.ohio.gov; Meghan.Bingaman@epa.ohio.gov; lisa.oltman@epa.ohio.gov; nicole.patella@epa.ohio.gov; Cynthia.Stello@epa.ohio.gov
Subject: Ohio EPA File Review Checklist Records Request

You don't often get email from noreply@das.ohio.gov. [Learn why this is important](#)

There is a new submission for File Review Checklist.

Brett Allering Curfman, We have received your request below. Please contact us if you have any additional questions. We will send a response when we have compiled the requested records. Contact information can be found at epa.ohio.gov/help-center/edocument-search.

Requester Name	Brett Allering Curfman				
Affiliation	Clune Consulting Services				
Address	578 Ablemarle Circle				
City	Delaware				
State	OH				
Zip	43015				
Requester Phone	(740) 513-8927				
Requester Email	brett@cluneconsult.com				
Data Grid	Name	Address	City	County	Email To
	Old Studebaker Dealership	370 South Main Street	Kenton	Hardin	
	Evelyn Jester	370 South	Kenton	Hardin	

	<table border="1"> <tr> <td></td> <td>Main Street</td> <td></td> <td></td> <td></td> </tr> </table>		Main Street			
	Main Street					
Email Submission						
Facility ID# or other identifying information	33009768					
From	1900-01-01 UTC					
To	2024-10-16 UTC					
You may list specific information you are requesting	All available files.					
Division of Air Pollution Control (DAPC)	General Correspondence, Air Permits, Permit Applications, Open Burning Program, Air Complaints, Reports: Compliance, Reports: Emission, Report: Inspection, Notice of Violations, Asbestos Program, Stack Tests					
Division of Surface Water (DSW)	Notice of Violations, Permits/Inspection/Compliance, Permit Applications, Discharge Monitoring Reports (eDMR), Sludge/Biosolids, Water Quality Reports/TMDL, Wetland and Stream Permitting (401), Stormwater, Sanitary Sewer Extension (SSX)					
Solid Waste Section (Formerly DSWM)	Construction & Demolition Debris (C&DD), Scrap Tires, Composting, Open Dumping, Infectious Waste, Landfills, Transfer Stations, Incinerators					
Hazardous Waste Section (Formerly DHWM)	Notice of Violations, RCRA C-Hazardous Waste, RCRA Corrective Action Files, RCRA Ground Water Files, RCRA Closure Files, Cessation of Regulated Operations (CRO), Permitting Files					
Division of Environmental Response and Revitalization (DERR)	Remedial Files, No Further Action (NFA) Files, Covenant Not to Sue (CNS) - Final, I. C. 5 Year Report, Operation & Maintenance (O&M), Risk Mitigation Plan (RMP)					
Division of Drinking and Ground Waters (DDAGW)	General Correspondence, Lead and Copper Files, Plan approvals, well logs, etc., Monthly Operating Reports (MORs), Notice of Violations, Ground Water Characterization Data/Ambient Data, SWAP/WHP (Source Water Protection/Wellhead Protection)					



October 28, 2024

Mr. Brett Allerding Curfman
Clune Consulting Services
578 Ablemarle Circle
Delaware, OH 43015

File Review Request - 370 South Main Street (NW1024-31)

Dear Brett:

I wish to inform you that Ohio Environmental Protection Agency in the Northwest District Office (OEPA) has completed your above-referenced request for 370 South Main Street in Kenton, Ohio. At this time, we have no records responsive to the request for records. Records housed in our office have been searched under the name and address of the facility that you have provided.

Should you have any questions regarding this request, please feel free to contact this office.
Thank you for your request.

Meghan Bingaman

Meghan Bingaman
File Review Coordinator

Brett Allarding Curfman

From: richard.bouder@epa.ohio.gov
Sent: Wednesday, October 23, 2024 3:32 PM
To: Brett Allarding Curfman
Subject: RE: Records Request for ODOT PID 121008

Hi Brett,

I am writing to inform you that Ohio EPA's Central Office does not have any records in response to your public records request below.

Please let me know if you need any additional information.

Thank you,
Rich

From: Brett Allarding Curfman <Brett@cluneconsult.com>
Sent: Thursday, October 17, 2024 7:53 AM
To: Bouder, Richard <richard.bouder@epa.ohio.gov>
Subject: RE: Records Request for ODOT PID 121008

Hello Rich,

Thank you for your response. I look forward to hearing back from you if any records are found.

Best,

Brett Allarding Curfman, M.S.
(740) 513-8927
<https://cluneconsult.com/>



From: richard.bouder@epa.ohio.gov <richard.bouder@epa.ohio.gov>
Sent: Wednesday, October 16, 2024 3:51 PM
To: Brett Allarding Curfman <Brett@cluneconsult.com>
Subject: RE: Records Request for ODOT PID 121008

Hi Brett,

We have received your recent correspondence to the Ohio EPA concerning a public records request.

If our office maintains the records you are requesting in electronic format, we may be able to provide those records shortly. Otherwise, we will do our best to address your records request in a timely fashion and appreciate your patience.

Thank you,
Rich

From: Brett Allerding Curfman <Brett@cluneconsult.com>
Sent: Wednesday, October 16, 2024 1:10 PM
To: Boudier, Richard <richard.boudier@epa.ohio.gov>
Subject: Records Request for ODOT PID 121008

Hello Richard,

I have attached the File Review Checklist for my inquiry. The property is a collection of 5 parcels, only one address is listed: 370 S Main St; Kenton, OH 43326. I have attached a map for reference as well. Please let me know if more information is needed or if you have any questions.

Thank you,

Brett Allerding Curfman, M.S.
(740) 513-8927
<https://cluneconsult.com/>



CAUTION: This is an external email and may not be safe. If the email looks suspicious, please do not click links or open attachments and forward the email to csc@ohio.gov or click the Phish Alert Button if available.

Follow Us On:



This email is intended for the sole use of the intended recipient and may contain privileged, sensitive or protected information. If you are not the intended recipient, be advised that the unauthorized use, disclosure, copying, distribution, or action taken in reliance on the contents of this communication is prohibited. If you have received this email in error, please notify the sender via telephone or return email and immediately delete this email.

**ORPS
Summary
Report**

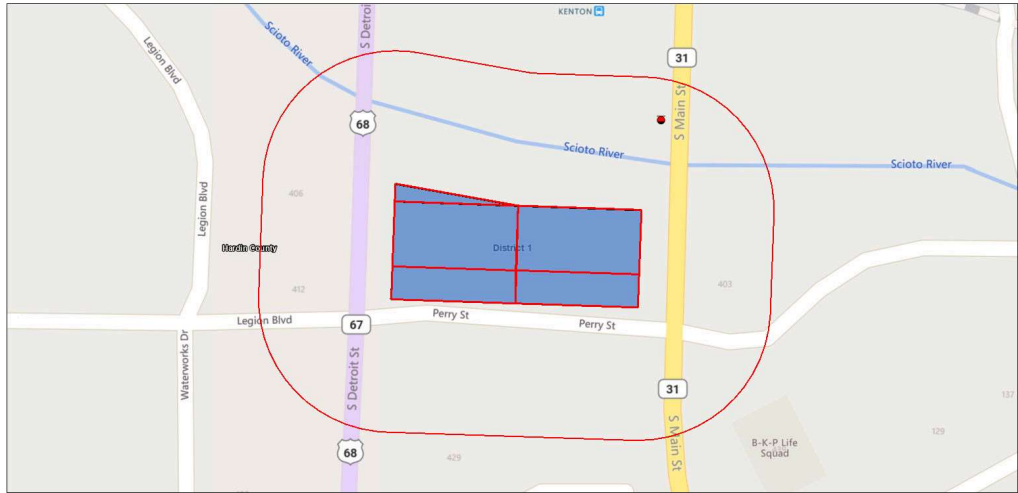


ORPS Summary Report: RM-008, 370 S Main St

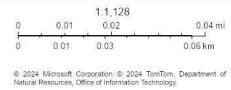
Area of Interest (AOI) Information

Area : 5.11 acres

Nov 19 2024 20:01:11 Eastern Standard Time



- RM-008
- BUSTR - LUST Locations (BUSTR/OG RIP)
- Inactive LUST
- County
- ODOT Districts



Summary

Name	Count	Area(acres)	Length(ft)
SEMS - Non-NPL Sites w/buffer (US EPA)	0	0	N/A
SEMS - NPL Sites w/buffer (US EPA)	0	0	N/A
RCRA (US EPA)	0	N/A	N/A
RCRA - TSD Sites w/buffer (US EPA)	0	0	N/A
Federal Engineering Controls (US EPA)	0	N/A	N/A
Federal Institutional Controls (US EPA)	0	N/A	N/A
BUSTR - UST Locations (BUSTR/OGRIP)	0	N/A	N/A
BUSTR - LUST Locations (BUSTR/OGRIP)	1	N/A	N/A
Coal Gas Generators (OEPA-DERR)	0	N/A	N/A
DERR Database (OEPA-DERR)	0	N/A	N/A
Impoundment Sites (OEPA-DERR)	0	N/A	N/A
Landfills - Active Solid Waste Facilities w/buffer (OEPA-DMWM)	0	0	N/A
Landfills - Historic/Abandoned Facilities w/buffer (OEPA-DMWM/DERR)	0	0	N/A
Landfills - Solid Waste Facility Polygons (OEPA-DMWM)	0	0	N/A
Projects With Engineering Controls (OEPA-DERR)	0	N/A	N/A
Projects With Institutional Controls (OEPA-DERR)	0	N/A	N/A
Spills Database (OEPA)	0	N/A	N/A
VAP Sites (OEPA-DERR)	0	N/A	N/A
Potential Areas of Concern (ODOT-OES)	0	0	N/A

BUSTR - LUST Locations (BUSTR/OGRIP)

#	FACILITY_ID	CURRENT_FACILITY_NAME	ADDRESS	CITY	ZIP	INCIDENT_ID	LTF	STATUS	FACILITY_STATUS	Count
1	No Data	OLD STUDGBAKED DEALERSHIP	370 SOUTH MAIN ST	KENTON	43326	No Data	6 Closure of regulated UST	NFA: No Further Action	Inactive	1

**Local
Records
Requests**

Brett Allering Curfman

From: Fire Dept <firedepartment@cityofkenton.com>
Sent: Monday, November 25, 2024 2:31 PM
To: Brett Allering Curfman
Subject: RE: Available information on 370 S Main St (for ODOT Project, PID 121008)

Follow Up Flag: Follow up
Flag Status: Flagged

Brett,

We have went back though our records, and that lot use to be a NAPA auto parts store, as far as we can tell there was no calls for service there due to a spill or leak, and we have no records of any underground tanks at that location.

I apologize for the delay, a lot of these records from that time was paper copies.

Bob

From: Brett Allering Curfman <Brett@cluneconsult.com>
Sent: Wednesday, November 6, 2024 7:39 AM
To: Fire Dept <firedepartment@cityofkenton.com>
Subject: RE: Available information on 370 S Main St (for ODOT Project, PID 121008)

You don't often get email from brett@cluneconsult.com. [Learn why this is important](#)

CAUTION: This email originated from outside of the organization. Do not click links or open attachments unless you recognize the sender and verify the content is safe.

Captain Wilson,

Thank you for this update, I sincerely appreciate your help with this request.

Have a great rest of your week,

Brett Allering Curfman, M.S.
(740) 513-8927
<https://cluneconsult.com/>



From: Fire Dept <firedepartment@cityofkenton.com>
Sent: Tuesday, November 5, 2024 10:04 PM
To: Brett Allering Curfman <Brett@cluneconsult.com>
Subject: RE: Available information on 370 S Main St (for ODOT Project, PID 121008)

Brett,

We are in the process of going through our records to find the information you are requesting. The lot you are asking about use to be a NAPA garage, and many of the records from when the building was there are in hand written format. It will take us a little time to go through the logs. We will get back to you as soon as we can.

Thank you and I apologize for the delay

Robert Wilson

Captain.

From: Brett Allarding Curfman <Brett@cluneconsult.com>

Sent: Thursday, October 31, 2024 11:16 AM

To: Fire Dept <firedepartment@cityofkenton.com>

Subject: Available information on 370 S Main St (for ODOT Project, PID 121008)

You don't often get email from brett@cluneconsult.com. [Learn why this is important](#)

CAUTION: This email originated from outside of the organization. Do not click links or open attachments unless you recognize the sender and verify the content is safe.

Hello,

My name is Brett Allarding Curfman and I am a consultant working on behalf of the City of Kenton and Ohio Department of Transportation. I am conducting a Regulated Material Assessment on a property located at 370 South Main St in Kenton, Ohio (see attached map). The objective of the assessment is to determine the potential of a release of hazardous substances and/or petroleum products from the property that would affect proposed construction activities (i.e. chemical spill or a leaking above ground storage tank or underground storage tank). I appreciate your cooperation and any information you are able to provide on the property.

Please let me know if you would like more information or have any questions.

Respectfully,

Brett Allarding Curfman, M.S.

(740) 513-8927

<https://cluneconsult.com/>



The content of this email from cityofkenton.com is confidential and intended for the recipient specified in message only. It is strictly forbidden to share any part of this message with any third party, without a written consent of the sender. If you received this message by mistake, please reply to this message and follow with its deletion, so that we can ensure such a mistake does not occur in the future.

Brett Allarding Curfman

From: Tia Hamilton <thamilton@hardinhealth.org>
Sent: Wednesday, November 20, 2024 9:34 AM
To: Brett Allarding Curfman
Subject: Re: Available information on 370 S Main St (for ODOT Project, PID 121008)

Follow Up Flag: Follow up
Flag Status: Flagged

You don't often get email from thamilton@hardinhealth.org. [Learn why this is important](#)

Good morning,

We do not have any information regarding this property.

Thank you,
Tia

From: Brett Allarding Curfman <Brett@cluneconsult.com>
Sent: Tuesday, November 19, 2024 8:30 PM
To: KHHD <khhd@hardinhealth.org>
Subject: RE: Available information on 370 S Main St (for ODOT Project, PID 121008)

Hello,

I wanted to follow up on my previous email. Please let me know if you have any records / information associated with this property.

Thank you,

BRETT ALLARDING CURFMAN, M.S.
ENVIRONMENTAL PROJECT MANAGER
(740) 513-8927 ♦ WWW.CLUNECONSULT.COM



From: Brett Allarding Curfman
Sent: Thursday, October 31, 2024 10:19 AM
To: khhd@hardinhealth.org
Subject: Available information on 370 S Main St (for ODOT Project, PID 121008)

Hello,

My name is Brett Allarding Curfman and I am a consultant working on behalf of the City of Kenton and Ohio Department of Transportation. I am conducting a Regulated Material Assessment on a property located at 370 South Main St in Kenton, Ohio (see attached map). The objective of the assessment is to determine the potential of a release of hazardous substances and/or petroleum products from the property that would affect proposed

construction activities (i.e. chemical spill or a leaking above ground storage tank or underground storage tank). I appreciate your cooperation and any information you are able to provide on the property.

Please let me know if you would like more information or have any questions.

Respectfully,

Brett Allerding Curfman, M.S.

(740) 513-8927

<https://cluneconsult.com/>



Brett Allerding Curfman

From: Cindy Murray <cmurray@cityofkenton.com>
Sent: Wednesday, November 13, 2024 8:45 AM
To: Brett Allerding Curfman
Cc: Mark Doll
Subject: RE: Available information on 370 S Main St (for City of Kenton / ODOT Project, PID 121008)

Follow Up Flag: Follow up
Flag Status: Flagged

I have talked to the Mayor and Mark Doll about what was on this site prior to being an empty lot. The only thing that that we can remember is a NAPA auto parts store. This was located on the S. Main St. side. We cannot remember anything on the S. Detroit St. side. The building to the south is owned by the City and Mark Doll wanted to let you know that we will be tearing that down. A part of this tear down will be an environmental study so we may be getting into the parcel you are asking about. I am cc: him on this email so that you will have his contact information. If we come up with any additional information on this property we will let you know.

From: Brett Allerding Curfman <Brett@cluneconsult.com>
Sent: Thursday, October 31, 2024 10:17 AM
To: Cindy Murray <cmurray@cityofkenton.com>
Subject: Available information on 370 S Main St (for City of Kenton / ODOT Project, PID 121008)

CAUTION: This email originated from outside of the organization. Do not click links or open attachments unless you recognize the sender and verify the content is safe.

Hello Cindy,

We are conducting a Regulated Material Assessment on a property located at 370 South Main St in Kenton, Ohio (see attached map) as part of the roundabout project. The objective of the assessment is to determine the potential of a release of hazardous substances and/or petroleum products from the property that would affect proposed construction activities (i.e. chemical spill or a leaking above ground storage tank or underground storage tank). As a member of the Planning Commission we are required to see if any applicable files are available. I appreciate your cooperation and any information you are able to provide on the property.

Please let me know if you would like more information or have any questions.

Respectfully,

Brett Allerding Curfman, M.S.
(740) 513-8927
<https://cluneconsult.com/>



**Regulatory
File Review
Form**

RMR REGULATORY FILE REVIEW FORM

RM Number, Tenant/Address:	RM-008 is owned by Mark Tice. It is currently a parking lot located at 370 S Main St., Kenton, Ohio. The property used to be the Old Studebaker Dealership.
Report Author(s):	Allie Mullinger
Affiliation:	Clune Consulting Services
Certification (Must be acknowledged by Prequalified Individual)	

I certify that I have personally examined and am familiar with the information in this document and all attachments, and that the data collection was supervised by an individual(s) prequalified to conduct the RMR for ODOT or by trained ODOT Environmental staff. Based on my inquiry of those persons immediately responsible for obtaining the information contained herein, I believe that the information has been collected in accordance with the ODOT RMR Manual current at the time of this submittal, and is true, accurate, and complete.



Name:	Brooke Heid	Signature:	<i>Brooke A. Heid</i>
Title:	NEPA Project Manager	Date:	7/18/2024
Email:	Brooke@CluneConsult.com	Phone:	614-570-5771

SECTION 1 - BUSTR

BUSTR 1:	Is this a BUSTR site? *	YES
*If answer to BUSTR 1 is NO, skip to Section 2.		
BUSTR 2:	Release investigation in progress on Property?	NO
BUSTR 3:	Does Property have NFA(s)?	YES
BUSTR 4:	Does Property have soils above BUSTR Re-use?	NO
BUSTR 5:	Is Property in BUSTR Enforcement?	NO
BUSTR 6:	Ohio Attorney General's Office involved on Property?	NO

Summary:

This property had one (1) underground storage tank (installed in 1940's). The tank had a capacity of 550 gallons and contained gasoline. The last reported use of the tank was in 1956. The tank was removed in May of 2006.

On August 29, 2006, ENcheck Environmental Service & Safety prepared an Underground Storage Tank Closure Site Assessment Closure Report on behalf of the previous owners. The report states that the one underground storage tank on site was removed on May 31, 2006. When the tank was removed, it had several holes. The soil that was excavated during the removal process was sampled, then placed back into the cavity. The lab results show that soil samples were below the BUSTR Action Levels.

On September 3, 2008, the Bureau of Underground Storage Tank Regulations (BUSTR) sent the previous owners a letter stating, "BUSTR requires no further action (NFA) involving closure requirements under Ohio Administrative Code (OAC) 1307:7-9-12, effective March 1999."

SECTION 2 - OEPA

OEPA 1:	Is this an OEPA site? *	NO
*If answer to OEPA 1 is NO, skip to Section 3.		
OEPA 2:	Does Property have OEPA records?	Choose response.
OEPA 3:	Is Property undergoing OEPA directed actions?	Choose response.
OEPA 4:	Does Property have soils above VAP Residential levels?	Choose response.
OEPA 5:	Does Property have soils above VAP Commercial/Industrial levels?	Choose response.
OEPA 6:	Does Property have NFA or Covenant Not to Sue?	Choose response.
OEPA 7:	Does Property have deed restrictions?	Choose response.
OEPA 8:	Is OEPA Office of Legal Services involved on Property?	Choose response.
OEPA 9:	Is Ohio Attorney General's office involved on Property?	Choose response.
Summary:		

SECTION 3 - USEPA

USEPA 1:	Is this a USEPA site?	NO
*If answer to USEPA 1 is NO, skip remaining questions.		
USEPA 2:	Does Property have USEPA records?	Choose response.
USEPA 3:	Is Property undergoing USEPA directed actions?	Choose response.
USEPA 4:	Does Property have NFRAP?	Choose response.
USEPA 5:	Does Property have deed restrictions and/or contamination left in place?	Choose response.
USEPA 6:	Is US Department of Justice involved on Property?	Choose response.
Summary:		



Ohio Department of Commerce

Division of State Fire Marshal
Bureau of Underground Storage Tank Regulations
8895 E Main St. • P.O. Box 687
Reynoldsburg, OH 43068-9009
(614) 752-7938 FAX (614) 752-7942
www.com.ohio.gov

Ted Strickland
Governor

Kimberly A. Zurz
Director

September 03, 2008

EVELYN JESTER
OLD STUDEBAKER DEALERSHIP
1600 PEMBERTON DR
COLUMBUS, OH 43221

SITE: OLD STUDEBAKER DEALERSHIP
5/31/2006 REMOVAL (1) 550 G UST
370 SOUTH MAIN ST
KENTON OH
HARDIN COUNTY
RELEASE #33009768-N00001

RE: NO FURTHER ACTION STATUS REGARDING CLOSURE REQUIREMENTS

Dear Ms. Jester:

The Bureau of Underground Storage Tank Regulations (BUSTR) has reviewed all information submitted for this release. Based on this information, BUSTR requires no further action (NFA) involving closure requirements under Ohio Administrative Code (OAC) 1301:7-9-12, effective March 1999.

Thank you for your cooperation. If you have any questions, please contact our office at (614) 752-7938.

Sincerely,



Kelly J. Gill
Corrective Action Supervisor

xc: Site File



Ohio Department of Commerce

Division of State Fire Marshal
Bureau of Underground Storage Tank Regulations
8895 E Main St. • P.O. Box 687
Reynoldsburg, OH 43068-9009
(614) 752-7938 FAX (614) 752-7942
www.com.ohio.gov

Ted Strickland
Governor

Kimberly A. Zurz
Director

September 03, 2008

EVELYN JESTER
OLD STUDEBAKER DEALERSHIP
1600 PEMBERTON DR
COLUMBUS, OH 43221

SITE: OLD STUDEBAKER DEALERSHIP
5/31/2006 REMOVAL (1) 550 G UST
370 SOUTH MAIN ST
KENTON OH
HARDIN COUNTY
RELEASE #33009768-N00001

RE: NO FURTHER ACTION STATUS REGARDING CLOSURE REQUIREMENTS

Dear Ms. Jester:

The Bureau of Underground Storage Tank Regulations (BUSTR) has reviewed all information submitted for this release. Based on this information, BUSTR requires no further action (NFA) involving closure requirements under Ohio Administrative Code (OAC) 1301:7-9-12, effective March 1999.

Thank you for your cooperation. If you have any questions, please contact our office at (614) 752-7938.

Sincerely,



Kelly J. Gill
Corrective Action Supervisor

xc: Site File

2005 CLOSURE ASSESSMENT REVIEW FORM

Facility / Release # 33029768 U50001
 Facility Name / Contact 010 STURGBAKER Dealership
 Permit # P00001
 Date Closure Report Received 10/2/2006
 Date Closure Performed 5/31/2006

CAVITY #	TANK #	CAPACITY	PRODUCT	MATERIAL	TANK	PIPE	DISPENSER
1	1	550 gal	Gasoline	Steel	R	R	R

R=Removed CIU=Currently in Use A=Abandoned

YES	NO	N/A	DOCUMENTATION	YES	NO	N/A	DOCUMENTATION
✓			Owner, operator, facility info	✓			UST system disposal
✓			Tank info	✓			PCS form
✓			Samples split screen/lab	✓			Correct number of samples
✓			Container/equipment/preserved	✓			Acceptable disposal
✓			Field screening methods	Pile #1	Pile #2	Pile #3	
✓			Excavation water information	15			Volume in cubic yards
Class 1	Class 2	Class 3	Soil classification	R			Disposition
✓			Locations/numbers of samples				APPENDIX
✓			Field screening readings	✓			Figures - Site Map
✓			Correct samples submitted	✓			Copy of Permit
✓			Analyzed within holding times	✓			Field Inspection Report
✓			Test methods/detection limits	✓			Laboratory Analytical Report
✓			UST contents disposal	✓			Chain of Custody
✓			UST waste water	✓			Disposal Documentation

L=landfill T=treatment by O/O
R=returned to excavation S=stockpiled

COCs	SAMPLE LOCATIONS					ACTION LEVELS - PPM			
	TN	WW	D	SP1	SP2	Class 1	Class 2	Class 3	Water
Benzene	1.010	<.005	<.005	<.005	<.005	0.149	0.252	0.937	0.005
Toluene	.046	<.005	<.005	<.005	<.005	49.1	70.8	86	1
Ethyl Benzene	.017	<.005	<.005	<.005	<.005	45.5	83	282	0.7
Xylene	.115	<.005	<.005	<.005	<.005	15.7	18	21.7	10
MTBE	<.005	<.005	<.005	<.005	<.005	0.47	0.788	3.44	0.04
B(a)Anthracene						11	11	11	0.00026
B(a)Pyrene						1.1	1.1	1.1	0.0002
B(b)Fluoranthene						11	11	11	0.00017
B(k)Fluoranthene						110	110	110	0.0017
Chrysene						1,100.00	1,100.00	1,100.00	0.047
Dibenz						1.1	1.1	1.1	0.0002
Indeno (1,2,3, -cd)						11	11	11	0.00022
Naphthalene						39.8	54	54	0.14
TPH (C6-C12)	6.23	41.0	21.0	41.0	41.0	1,000.00	5,000.00	8,000.00	-
TPH (C10-C20)						2,000.00	10,000.00	20,000.00	-
TPH (C20-C34)						5,000.00	20,000.00	40,000.00	-
VOCs									

Closure Form Complete: Y

Deficiencies: _____

Status: DEF / (NFA) CON LTF 1 / (6) Sensitive Area: yes / no
 Reviewed By: DG Date: 9/3/2006

Facility-33009768 PCS

Release

N00001

Closure

PCS

D00001 - N001

Site Updates

CA Enforcement

Letters

NFA0004 (N00

NAL0003 (N00

AIR0002 (N00

PCR0001 (

CA Contacts

M00002

J00001

PETROLEUM CONTAMINATED SOIL (PCS) FORM

Disposal/Treatment Location

Release # N00001
 Closure #
 Stockpile Designation
 Date Stockpile Gen 5/31/2006
 Type On Site
 Name OLD STUDEBAKER DEALERSHIP
 Address 370 SOUTH MAIN ST
 City KENTON OH
 Zip 43326

PETROLEUM CONTAMINATED SOIL (PCS) FORM DETAILS

Cubic Yards 14.6 Disposal/Treatment Type RTE BAL - Returned to excavation

CA REMARKS

Coordinator Gelfius O/O in Compliance
 Priority Class Soil above Specific Action Level
 Status CNR: Closure report present in file but has
 LTF 6 Closure of regulated UST

Date Received 10/2/2006 Entry Date 9/3/2008 Entered By Gelfius

Comments CLOSURE (1) 550 GALLON GASOLINE



Ohio Department of Commerce

Division of State Fire Marshal
Bureau of Underground Storage Tank Regulations
8895 E Main St. • P.O. Box 687
Reynoldsburg, OH 43068-9009
(614) 752-7938 FAX (614) 752-7942
www.com.state.oh.us

Ted Strickland
Governor

Gordon J. Gatien
Acting Director

January 25, 2007

EVELYN JESTER
1600 PEMBERTON DR
COLUMBUS OH 43221

SITE: OLD STUDGBAKED DEALERSHIP
370 SOUTH MAIN ST
KENTON OH
HARDIN COUNTY
RELEASE #33009768-N00001

RE: NO ANSWER TO INFORMATION REQUEST

Dear Ms. Jester:

On October 5, 2006, the Bureau of Underground Storage Tank Regulations (BUSTR) sent you a letter requesting information needed to complete your closure assessment requirements pursuant to Ohio Administrative Code (OAC) 1301:7-9-12, effective March 2005, which was due on November 5, 2006. As of this date we have not received the requested information and you are out of compliance with OAC 1301:7-9-12, effective March 2005. You must supply this information within 30 days of the date of this correspondence.

Publications that may help you understand the requirements for compliance with BUSTR's rules and regulations may be found on the Internet at www.com.state.oh.us/sfm or by calling our office.

Thank you for your cooperation. If you have any questions, please contact me at 614-728-5122.

Sincerely,

A handwritten signature in cursive script, appearing to read "Doug Thompson".

Doug Thompson
Environmental Specialist

xc: Site File



Ohio Department of Commerce

Division of State Fire Marshal
Bureau of Underground Storage Tank Regulations
8895 E Main St. • P.O. Box 687
Reynoldsburg, OH 43068-9009
(614) 752-7938 FAX (614) 752-7942
www.com.state.oh.us

Bob Taft
Governor

Doug White
Director

October 05, 2006

EVELYN JESTER
1600 PEMBERTON DR
COLUMBUS OH 43221

SITE: OLD STUDGBAKED DEALERSHIP
370 SOUTH MAIN ST
KENTON OH
HARDIN COUNTY
RELEASE #33009768-N00001

RE: ADDITIONAL INFORMATION REQUESTED

Dear Ms. Jester:

The Bureau of Underground Storage Tank Regulations (BUSTR) has reviewed your report titled "Underground Storage Tank Closure Site Assessment Closure Report" dated August 29, 2006. Based on our review, BUSTR requests the following:

1. The report did not contain a petroleum contaminated soil (PCS) form. The PCS form must be submitted even if the excavated soil is returned to the tank cavity.
2. The closure report states in the Groundwater Data section that water was not present in the excavation. However, the field inspection report states water was encountered in the excavation. Please explain why water was not evacuated and the groundwater recharge not collected for laboratory analysis.

Publications that may help you to understand the requirements for compliance with BUSTR's rules and regulations may be found on the Internet at www.com.state.oh.us/sfm or by calling our office.

Please submit this information to BUSTR on or before November 5, 2006.

Thank you for your cooperation. If you have any questions, please contact me at 614-728-5122.

Sincerely,

A handwritten signature in black ink, appearing to read "Doug Thompson".

Doug Thompson
Environmental Specialist

xc: Site File

2005 CLO IRE ASSESSMENT REVIEW FORM

Facility / Release # 33009168-N1
 Facility Name / Contact EVELYN JESTER
 Permit # P00001
 Date Closure Report Received 10-2-04
 Date Closure Performed 5-31-04

CAVITY #	TANK #	CAPACITY	PRODUCT	MATERIAL	TANK	PIPE	DISPENSER
	1	550	Gasoline	ST	R	→	N/A

R=Removed CIU=Currently in Use A=Abandoned

YES	NO	N/A	DOCUMENTATION	YES	NO	N/A	DOCUMENTATION
✓			Owner, operator, facility info	✓			UST system disposal
✓			Tank info		✓		PCS form
✓			Samples split screen/lab	✓			Correct number of samples
✓			Container/equipment/preserved	✓			Acceptable disposal
✓			Field screening methods	Pile #1	Pile #2	Pile #3	
✓	✓		Excavation water information	15			Volume in cubic yards
Class 1	Class 2	Class 3	Soil classification	R			Disposition
✓			Locations/numbers of samples				APPENDIX
✓			Field screening readings	✓			Figures - Site Map
✓			Correct samples submitted	✓			Copy of Permit
✓			Analyzed within holding times	✓			Field Inspection Report
✓			Test methods/detection limits	✓			Laboratory Analytical Report
✓			UST contents disposal	✓			Chain of Custody
✓			UST waste water	✓			Disposal Documentation

L=landfill T=treatment by O/O
 R=returned to excavation S=stockpiled

	SAMPLE LOCATIONS				ACTION LEVELS - PPM			
	UST		SP		Class 1	Class 2	Class 3	Water
Benzene	10		< 5		0.149	0.252	0.937	0.005
Toluene	46		< 5		49.1	70.8	86	1
Ethyl Benzene	17		< 5		45.5	83	282	0.7
Xylene	112		< 5		15.7	18	21.7	10
MTBE	< 5		< 5		0.47	0.788	3.44	0.04
B(a)Anthracene					11	11	11	0.00026
B(a)Pyrene					1.1	1.1	1.1	0.0002
B(b)Fluoranthene					11	11	11	0.00017
B(k)Fluoranthene					110	110	110	0.0017
Chrysene					1,100.00	1,100.00	1,100.00	4.7
Dibenz					1.1	1.1	1.1	0.00002
Indeno (1,2,3, -cd)					11	11	11	0.00022
Naphthalene					39.8	54	54	0.14
TPH (C6-C12)	6.23		< 1		1,000.00	5,000.00	8,000.00	-
TPH (C10-C20)					2,000.00	10,000.00	20,000.00	-
TPH (C20-C34)					5,000.00	20,000.00	40,000.00	-
VOCs								

Closure Form Complete: _____

Deficiencies: _____

Status: DEF / NFA / CON	LTF 1 / 6	Sensitive Area: <u>yes</u> no
Reviewed By: <u>Ralph Mertz</u>	Date: _____	

RECEIVED
OCT 02 2006
TESTING & REG
STATE FIRE MARSHAL

En  **Check**
ENVIRONMENTAL SERVICE & SAFETY

RECEIVED
2006 OCT -4 PM 12:09
STATE FIRE MARSHAL

**UNDERGROUND STORAGE TANK
CLOSURE SITE ASSESSMENT
CLOSURE REPORT**

FOR

**OLD STUDEBAKER DEALERSHIP
370 SOUTH MAIN STREET
KENTON, OHIO 43326**

prepared for:

**EVELYN JESTER
1600 PEMBERTON DRIVE
COLUMBUS, OHIO 43221**

prepared by:

**ENCHECK
601 KEN RIDGE DRIVE
MIDDLETOWN, OHIO, 45042
(513) 422-7270**

**PROJECT # 06W915
AUGUST 29, 2006**



BUSTR CLOSURE FORM – 2005

(Due within ninety days from the date of sample collection)

OWNER/OPERATOR AND FACILITY DATA

UST OWNER INFORMATION: W023278	
COMPANY:	EVELYN JESTER
ADDRESS:	1600 PEMBERTON DRIVE
CITY, STATE:	COLUMBUS, OHIO
ZIP:	43221
CONTACT PERSON:	ROBERT MATTHIESEN
PHONE:	513-464-0700
PERMIT #:	P00001

FACILITY INFORMATION:	
COMPANY:	OLD STUDEBAKER DEALERSHIP
ADDRESS:	370 SOUTH MAIN STREET
CITY:	KENTON, OHIO
COUNTY:	HARDIN
LAT/LONG:	
FACILITY ID#:	33009768
FIRE DEPARTMENT:	KENTON FIRE DEPT.

UST OPERATOR INFORMATION:	
COMPANY:	Dealership was never used by owner
ADDRESS:	
CITY, STATE:	
ZIP:	
CONTACT PERSON:	
PHONE:	

PROPERTY OWNER INFORMATION:	
COMPANY:	Same as Owner
ADDRESS:	
CITY, STATE:	
ZIP:	
CONTACT PERSON:	
PHONE:	

DATE THE UST WAS LAST USED:	Early 60s. ?
PERSON (COMPANY) THAT LAST USED THE UST:	Studebaker Dealership ?

SITE HISTORY AND VISUAL SITE EVALUATION

See attached summary

CLOSURE CONCLUSIONS

Select one of the following:

TIER 1 SOURCE INVESTIGATION IS REQUIRED	
NO FURTHER ACTION REQUESTED	X

UNDERGROUND STORAGE TANK (UST) SYSTEM DATA

UST #	AGE	CAPACITY	PRODUCT	CONST. MATERIAL	UST STATUS	DATE LAST USED	PIPE STATUS	DISP. STATUS	DATE REMOVED
1	> 60 Yrs.	550 gallons	Gasoline	Steel	R	60s ?	R	NA	May 31, 2006

*STATUS= OOS<90 – Out of Service < 90 days OOS>90 – Out of Service > 90 days RE - Replace
R - Removed CIU - Currently In Use NA - Not Applicable CIS - Change in Service CIP - Closed in Place*

SAMPLE DATA

SAMPLE COLLECTION PROCEDURES:

SAMPLE PRESERVATION:	Samples placed on ice and sent with Chain Of Custody to laboratory.
SAMPLING EQUIPMENT:	Clearance samples went into new glass jars with Teflon lined lids. Headspace samples went into new plastic baggies.
SAMPLING METHOD:	Split spoon samples were taken from the UST system. The headspace samples were screened and the samples with the highest field PID reading were submitted to the lab for analysis. Headspace samples were placed directly into new baggies. The headspace samples were then placed in direct sunlight to allow the contaminants to volatilize in the baggie's headspace. Clearance samples were placed directly into precleaned sample glass jars to prevent cross contamination.

FIELD SCREENING:

INSTRUMENT USED:	HNu PI-101 Photoionization Detector
METHODOLOGY USED:	Headspace samples were screened in the field after the contaminants volatilized in the baggie's headspace.

CALIBRATION PROCEDURES:

Unit was calibrated with isobutylene and zeroed prior to use. Background PID readings were < 0.2 ppm.

GROUNDWATER DATA

MARK THE CORRECT CHOICE:

SENSITIVE AREA: YES NO

DEPTH TO GROUND WATER: < 15' 15-30' 31-50' > 50' ACTUAL DEPTH: _____

IF UNKNOWN DEPTH TO GROUND WATER, DEFAULT TO <15 FEET
 IF A DEPTH TO GROUND WATER OTHER THAN <15' IS USED, DOCUMENTATION MUST BE PROVIDED.

WAS WATER PRESENT IN EXCAVATION? YES NO
 WAS A WATER SAMPLE TAKEN? YES NO
 WATER SAMPLE COLLECTED AFTER EXCAVATION EVACUATED? YES NO

IF NO, EXPLAIN: No water in cavity

SOIL DATA

MARK CORRECT CHOICE:

SOIL CLASSIFICATION: SOIL CLASS 1 SOIL CLASS 2 SOIL CLASS 3
SOIL SYMBOL: GW, GP, GM, GC, SW, SP, SM, SC, ML, CL, OL, MH CH, OH, PT

MARK THE CORRECT CHOICE: SOIL CLASS 1 SOIL CLASS 2 SOIL CLASS 3

NOTE: GEOTECHNICAL LAB ANALYSIS MUST BE PROVIDED IF SOIL CLASS 2 OR 3 IS USED

FIELD SCREENING DATA

DATE SAMPLE COLLECTED	SAMPLE ID	LOCATION	DEPTH	FIELD SCREENING READING	SUBMITTED TO LAB?
May 31, 2006	TN	Cavity floor north end	6.5 feet	0.3	Yes
May 31, 2006	TS	Cavity floor south end	6.5 feet	0.2	No
May 31, 2006	WW	West wall	4 feet	0.2	Yes
May 31, 2006	EW	East wall	4 feet	0.2	No
May 31, 2006	NW	North wall	4 feet	0.2	No
May 31, 2006	SW	South wall	4 feet	0.2	No
May 31, 2006	SP1	Stockpile grid 1	1 foot	0.2	Yes
May 31, 2006	SP2	Stockpile grid 2	1 foot	0.2	Yes
May 31, 2006	SP3	Stockpile grid 3	1 foot	0.2	No
May 31, 2006	D	Dispenser	1.5 feet	0.2	Yes

IF ACTION LEVELS ARE EXCEEDED, CONDUCT A TIER 1 SOURCE INVESTIGATION PURSUANT TO OAC 1301:7-9-13(H).

STOCKPILE ANALYTICAL RESULTS

STOCKPILE ID:		SP1	SP2					
CUBIC YARDS:		14.6					ACTION LEVEL	
STOCKPILE DISPOSITION*		R	R					
CHEMICALS of CONCERN:								
BENZENE		<.005	<.005				0.149	0.015
TOLUENE		<.005	<.005				49.1	4.91
ETHYLBENZENE		<.005	<.005				45.5	4.55
TOTAL XYLENES		<.005	<.005				15.7	15.7
MTBE		<.005	<.005				0.470	0.047
BENZO (a) ANTHRACENE							11.0	2.2
BENZO (a) PYRENE							1.1	1.1
BENZO (b) FLUORANTHENE							11.0	5.53
BENZO (k) FLUORANTHENE							110.0	1.97
CHRYSENE							1,100.0	1.27
DIBENZ (a,h) ANTHRACENE							1.1	0.94
INDENO (1,2,3-cd) PYRENE							11.0	0.15
NAPHTHALENE							39.8	3.98
TPH (C6-C12)		< 1.0	< 1.0				1,000.0	1,000.0
TPH (C10-C20)							2,000.0	2,000.0
TPH (C20-C34)							5,000.0	5,000.0
OTHER:								

*R=RETURNED TO CAVITY L=LANDFILL S=STOCKPILED T=TREATMENT BY O/O (requires PCS Treatment Plan)

WASTE DISPOSAL DATA

UST SYSTEM DISPOSITION:	
NAME:	Whitaker Enterprises
ADDRESS:	954 Robinson Avenue
CITY/STATE/ZIP:	Kenton, Ohio 43326

PRODUCT DISPOSITION:	
NAME:	Crates Excavating
ADDRESS:	14628 State Route 31
CITY:	Kenton
STATE/ZIP:	Ohio 43325
VOLUME/GALLONS:	15 gallons

WASTEWATER DISPOSITION:	
NAME:	
ADDRESS:	
CITY:	
STATE/ZIP:	
VOLUME/GALLONS:	

DATE STOCKPILE WAS GENERATED May 31, 2006

Cubic Yards

- _____ On-site treatment (requires a treatment plan)
- _____ Off-site treatment (requires a treatment plan)
- _____ Soil analysis falls below Rule 16 re-use levels (RUL)
- 14.6 _____ Returned to excavation (below site specific action levels) (RTE BAL)
- _____ Returned to excavation (above site specific action levels) (RTE AAL)
- _____ Disposal at a landfill (LFL)
- _____ Disposal at a treatment facility (COM)
- _____ Stockpile remains on-site (provide written explanation) (SOS)

MISCELLANEOUS DATA

ADDITIONAL INFORMATION WHICH IS REQUIRED BY OAC 1301:7-9-12 OR ADDITIONAL INFORMATION WHICH CLARIFIES CLOSURE ACTIVITIES SHALL BE SUBMITTED AS APPENDICES TO THIS REPORT.

THE FOLLOWING ITEMS MUST BE ATTACHED:

- Appendix A - Figures (includes Topographic & Site Maps)
- Appendix B - Permit
- Appendix C - Field inspection report
- Appendix D - Laboratory analytical report
- Appendix E - Chain of custody form
- Appendix F - Disposal documentation
- Appendix G - Miscellaneous Data

SITE MAP: Site maps, drawn to scale, must be included in Appendix A. Maps should include property boundaries, street locations, UST cavity dimensions, above ground structures, UST systems, adjacent properties, sample locations, any utilities, and the location(s) of previously closed UST systems.

CERTIFIED FIRE SAFETY INSPECTOR:	
NAME:	Al Rumpke
COMPANY/FD:	Independent Fire Inspector
ADDRESS:	
PHONE #:	937-654-5944
INSPECTOR ID #:	64-36-0001

CERTIFIED INSTALLER:	
NAME:	John Roger Crates
COMPANY:	Crates Excavating
ADDRESS:	14628 State Route 31, Kenton, Ohio
PHONE #:	419-675-1558
ID #:	63-33-0001

CLOSURE FORM PREPARED BY:	
NAME:	Robert Matthiesen
COMPANY:	EnCheck
ADDRESS:	601 Ken Ridge Drive
PHONE #:	1-513-464-0700
EMAIL:	encheck@sbcglobal.net

Closure Form must be signed by the UST owner/operator. The owner/operator is responsible for ensuring all data is accurate, and the closure form is legible and complete.


OWNER / OPERATOR SIGNATURE:			
PRINT NAME:	EVELYN E. JESTER	DATE:	9-26-06

TABLE OF CONTENTS

A	General Owner and Site Data	1
B	UST Removal Data	1
C	Screening and Sampling of Excavated Soil	1
D	Sampling Procedures and Results	2

Appendix A	Figures
Appendix B	Permit
Appendix C	Field Inspection Report
Appendix D	Laboratory Analytical Report & C of C
Appendix E	HNu Calibration Sheet
Appendix F	Disposal Certification
Appendix G	Site Photographs

A. General Owner and Site Data

On May 31st, 2006, Crates Excavating removed one underground-regulated steel storage tank. The 550-gallon tank had contained gasoline. The dispenser island was located 6 feet south of the cavity. The tank system was located at 370 South Main Street in Kenton, Ohio. The install date is believed to be in the 40s, since tank tag dated 35-40. The last used date is believed to be in the early 60s. The tank was removed to comply with current Ohio Administrative Codes pertaining to USTs.

Mr. Roger Crates of Crates Excavating supervised the tank removal. Mr. Crates is certified by the State of Ohio's Underground Tank Program; his certification number is 63-33-0001.

Robert Matthiesen of *EnCheck*, conducted all environmental sampling and prepared the closure report. Mr. Al Rumpke, an independent fire inspector, was also present during the removal to ensure it was done to code.

B. UST Removal Data

Appendix A contains a site map with the location of the removed tank. The soil from the cavity was stockpiled on site for soil screening and sampling. The tank was then evacuated of flammable vapors using an air compressor. They were then monitored with a LEL meter. Once the level was between 1-5 parts per million, the tank was removed and cut open and cleaned out.

Crates Excavating removed 15 gallons of waste liquids and disposed of them in a waste oil burner. Once the tank was cleaned out and crushed, it was transported to Whitaker Enterprises for proper disposal. Appendix F contains a copy of the disposal certifications.

C. Screening and Sampling of Excavated Soil

All of the soil from the excavation was stockpiled on site. There was no visible contamination found. There were holes in the tank.

The removed soil from the cavity consisted mainly of sand and gravel. The tank cavity walls and floor also consisted mainly of sand, gravel, and silty clay. Once the split spoon samples were taken, the stockpiled material was placed back into the cavity for safety reasons.

The headspace samples were placed directly into new baggies. The baggies were placed in direct sunlight to allow any contaminants to volatilize in the baggie's headspace. The samples were then analyzed with a HNu PI-101 Photo Ionization Detector, calibrated with isobutylene. The screening data can be found in Section E.

The tank cavity measured 10 feet long, 6 feet wide, and 6.5 feet deep. Approximately 14.6 cubic yards of soil were removed from the tank cavity.

Three headspace and clearance samples were taken from the stockpile. Two headspace and clearance samples were taken from the cavity floor and four headspace and clearance samples were taken from the cavity walls. One headspace and clearance sample was taken from the dispenser island. The headspace samples that had the highest field readings were taken to the lab. Two clearance soil samples were submitted for the cavity, one from the dispenser, and two from the stockpile.

All the clearance samples were placed in pre-cleaned glass jars with Teflon lined lids, labeled, placed on ice, and transported under chain-of-custody to Quality Laboratories for analysis. Appendix B contains the analytical reports and the chain of custody. All samples were placed directly into pre-cleaned glass jars to prevent any cross-contamination.

D. Sampling Procedures and Results

The results from the headspace readings are as follows:

<u>Sample #</u>	<u>Area</u>	<u>Analyzed</u>	<u>Reading</u>
TN	Tank cavity floor north end	Yes	0.3
TS	Tank cavity floor south end	No	0.2
WW	West wall	Yes	0.2
EW	East wall	No	0.2
NW	North wall	No	0.2
SW	South wall	No	0.2
SP1	Stockpile grid 1	Yes	0.2
SP2	Stockpile grid 2	Yes	0.2
SP3	Stockpile grid 3	No	0.2
D	Dispenser island	Yes	0.2

(Background PID reading was < 0.2)

After the headspace samples were screened, the clearance samples were determined and submitted for laboratory analysis. These samples were then analyzed for the following:

BTEX & MTBE, EPA Method 8021

TPH C6-C12, EPA METHOD 8015

The following results from these analyses are as follows:

	<u>B</u>	<u>T</u>	<u>E</u>	<u>X</u>	<u>MTBE</u>	<u>TPH C6-12</u>
TN	0.010	0.046	0.017	0.046	<0.005	6.23
WW	<0.005	<0.005	<0.005	<0.005	<0.005	< 1.0
SP1	<0.005	<0.005	0.007	0.022	<0.005	< 1.0
SP2	<0.005	<0.005	<0.005	<0.005	<0.005	< 1.0
D	<0.005	<0.005	<0.005	<0.005	<0.005	< 1.0

Results are in Parts per Million (PPM)

TPH - Total Petroleum Hydrocarbons

B - Benzene

T - Toluene

E - Ethylbenzene

X - Xylene

After reviewing the laboratory data, the results were all below the BUSTR Action Level for a site with sand, gravel, and silty clay.

APPENDIX A
FIGURES

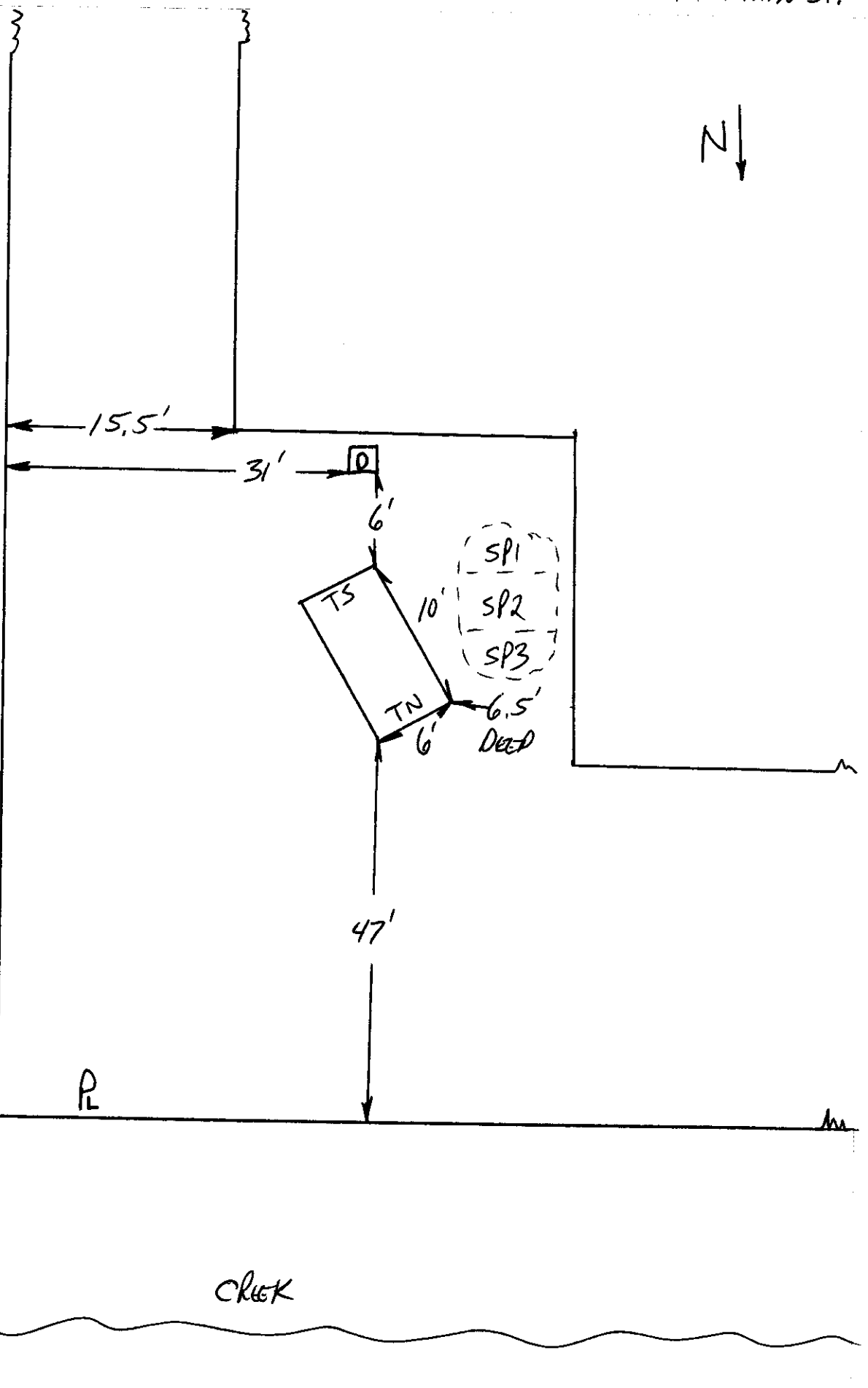
06W915

SITE MAP

370 SOUTH MAIN ST.



20-141 50 SHEETS
22-142 100 SHEETS
22-143 200 SHEETS



APPENDIX B

PERMIT



Ohio Department of Commerce

Division of State Fire Marshal
Bureau of Testing & Registration
6606 Tussing Road • P.O. Box 529
Reynoldsburg, OH 43068
(614) 752-7126 FAX (614) 995-4206
www.com.state.oh.us

Bob Taft
Governor

Doug White
Director

PERMIT FOR UNDERGROUND STORAGE TANKS

Permit Number: P00001

Issue Date: 5/17/2006

I. OWNERSHIP OF TANKS OWNER NO. W023278	II. LOCATION OF TANKS FACILITY NO. 33009768
EVELYN JESTER 1600 PEMBERTON DR COLUMBUS, OH 43221 CONTACT PERSON: ROBERT MATTHIESON PHONE: (513)464-0700	OLD STUDGBAKED DEALERSHIP 370 SOUTH MAIN ST KENTON OH 43326 COUNTY: HARDIN PHONE:
III. CONTRACTOR INFORMATION ROGER CRATES CRATES EXCAVATING 14628 ST RT 31 KENTON, OH 43326 PHONE:(513)464-0700	IV. LOCAL FIRE DEPARTMENT INFORMATION Kenton Fire Dept 225 S Main St Kenton, OH 43326-1942 RECEIVED OCT 02 2006 TESTING & REG STATE FIRE MARSHAL

V. CONDITIONS: OWNER'S COPY OF PERMIT MUST BE AVAILABLE ON JOB SITE.
PERMIT EXPIRES SIX (6) MONTHS FROM DATE OF ISSUE. FEE IS NON-REFUNDABLE.
AS A CONDITION OF THIS PERMIT, AN INSPECTOR MUST BE ON THE JOB SITE.

VI. PERMIT ISSUED FOR:

REMOVALS/ABANDONMENTS:
 [101] TANK(S): N/A [102] PIPING: N/A [103] TOTAL SYSTEMS: 1

INSTALLATIONS:
 [201] TANK(S): N/A [202] PIPING: N/A [203] TOTAL SYSTEMS: N/A

REPLACEMENT:
 [301] TANK(S): N/A [302] PIPING: N/A [303] TOTAL SYSTEMS: N/A

REPAIRS:
 [401] TANK(S): N/A [402] PIPING: N/A [403] TOTAL SYSTEMS: N/A

UPGRADES:
 [501] TANK(S): N/A [502] PIPING: N/A [503] TOTAL SYSTEMS: N/A
 [504] LEAK DETECTION: N/A

TEMPORARY CLOSURE:
 [601] SYSTEMS: N/A

CHANGE IN SERVICE:
 [701] SYSTEMS: N/A

BUREAU USE ONLY

Certified Installer's Name: *John R. ...*

No. *643-33-0001*

Certified Inspector's Signature: *[Signature]*

No. *64-76-0001*

APPENDIX C
FIELD INSPECTION REPORT



State of Ohio, Department of Commerce
 Division of State Fire Marshal—Bureau of Testing & Registration
 P.O. Box 529, Reynoldsburg, Ohio 43068
 Phone (614) 752-7126 Fax (614) 995-4206

Removal Inspection Field Report

(For Removal, Closure in Place, Out of Service, and Changes in Service Activity)

Page 1 of 1

Inspection: Preliminary [] Final Permit Date 5-17-06 Facility # 33009768 Permit # R20001

Ownership of Tanks:
EVELYN JESTER
1600 PEMBERTON DR
COLUMBUS OH 43221

Location of Tanks:
OLD STUBBANKED DEALERSHIP
370 SOUTH MAIN ST
KENTON OH 43326

Sensitive Area: Yes [] No []

Tank/System Information	Tank # / Cavity#	Tank #	Cavity#	Tank #	Cavity#	Tank #	Cavity#
Components Undergoing Work: T=Tank, P=Piping, S=System, C=Containment, A=Ancillary	T P S C A	T	P	S	C	A	T P S C A
Inspection Description	Rem						RECEIVED
Date Last Used	1956						OCT 02 2006
Underground Tank Capacity (list gallons)	550						TESTING & REG STATE FIRE MARSHAL
Substance Stored	Gas						
Tank Construction	ST						
Piping Construction	ST						
Pressure, Suction or Gravity Piping	Sub						
LEL/O2 (indicate %)	0						
Tank Cleaned on Site	Yes or No	Yes or No	Yes or No	Yes or No	Yes or No	Yes or No	Yes or No
Holes in Tank	Yes or No	Yes or No	Yes or No	Yes or No	Yes or No	Yes or No	Yes or No
Holes in Piping	Yes or No	Yes or No	Yes or No	Yes or No	Yes or No	Yes or No	Yes or No
Cavity Appearance*	W, ST, G						
Piping Run Appearance*	ST						
Beneath Dispenser Appearance*	ST						
Closure in Place (written approval obtained)	Yes or No	Yes or No	Yes or No	Yes or No	Yes or No	Yes or No	Yes or No
Out of Service (more than 90 days)(system secured)	Yes or No	Yes or No	Yes or No	Yes or No	Yes or No	Yes or No	Yes or No
Change in Service (regulated to non-regulated)	Yes or No	Yes or No	Yes or No	Yes or No	Yes or No	Yes or No	Yes or No

Remarks: Tank had numerous holes from mud
Tank Tag Dated 1935-40

*Indicate O = Odor, W = Water, ST = Staining, FP = Free Product, SH = Sheen

Certified Installer Number: 63-33-0001
 Certified Installer Name (printed): John Roger Carter
 Certified Installer Signature: John Roger Carter
 Date: _____

Certified Inspector Number: 64-36-0001
 Certified Inspector Name (printed): AL RUMME
 Certified Inspector Signature: Al Rumme
 Date: 5-31-06 Hours on Site: _____

APPENDIX D
LABORATORY REPORT & C OF C

Quality Laboratories, Inc.
851 Mill Street, Hamilton, Ohio 45013
513-856-8378 PH 513-856-8379 FAX

Client : Encheck
Project Name : 370 South Main
Project Number : #06W915
Q.L. Report # : CIN-1844-01
Analyst : MMP

TEST : BTEX/MTBE
DETECTION LIMIT : .005 PPM
BDL = BELOW DETECTION LIMIT

METHOD : SW846-8021
AMOUNTS REPORTED IN PPM

<u>Sample I.D.</u>	<u>Matrix</u>	<u>Date Sampled</u>	<u>Date Analyzed</u>	<u>Benzene</u>	<u>Ethyl-benzene</u>	<u>Toluene</u>	<u>Total Xylene</u>	<u>MTBE</u>
TN	SOIL	5/31/06	5/31/06	0.010	0.017	0.046	0.115	< 0.005
WW	SOIL	5/31/06	5/31/06	< 0.005	< 0.005	< 0.005	< 0.005	< 0.005
SP1	SOIL	5/31/06	5/31/06	< 0.005	< 0.005	< 0.005	< 0.005	< 0.005
SP2	SOIL	5/31/06	5/31/06	< 0.005	< 0.005	< 0.005	< 0.005	< 0.005
D	SOIL	5/31/06	5/31/06	< 0.005	< 0.005	< 0.005	< 0.005	< 0.005

* Instrument calibration is conducted on a daily basis and maintained at our office.


Submitted By _____
QUALITY LABORATORIES, INC.

Quality Laboratories, Inc.
851 Mill Street, Hamilton, Ohio 45013
513-856-8378 PH 513-856-8379 FAX

Client : Encheck
Project Name : 370 South Main
Project Number : #06W915
Q.L. Report # : CIN-1844-02
Analyst : MMP

TEST : TPH-GRO (C6-C12)
DETECTION LIMIT : 1.00 PPM
BDL = BELOW DETECTION LIMIT

METHOD : SW846-8015M
AMOUNTS REPORTED IN PPM

<u>Sample I.D.</u>	<u>Matrix</u>	<u>Date Sampled</u>	<u>Date Analyzed</u>	<u>TPH AMOUNT</u>
TN	SOIL	5/31/06	5/31/06	6.23 PPM
WW	SOIL	5/31/06	5/31/06	< 1.00 PPM
SP1	SOIL	5/31/06	5/31/06	< 1.00 PPM
SP2	SOIL	5/31/06	5/31/06	< 1.00 PPM
D	SOIL	5/31/06	5/31/06	< 1.00 PPM

* Instrument calibration is conducted on a daily basis and maintained at our office.

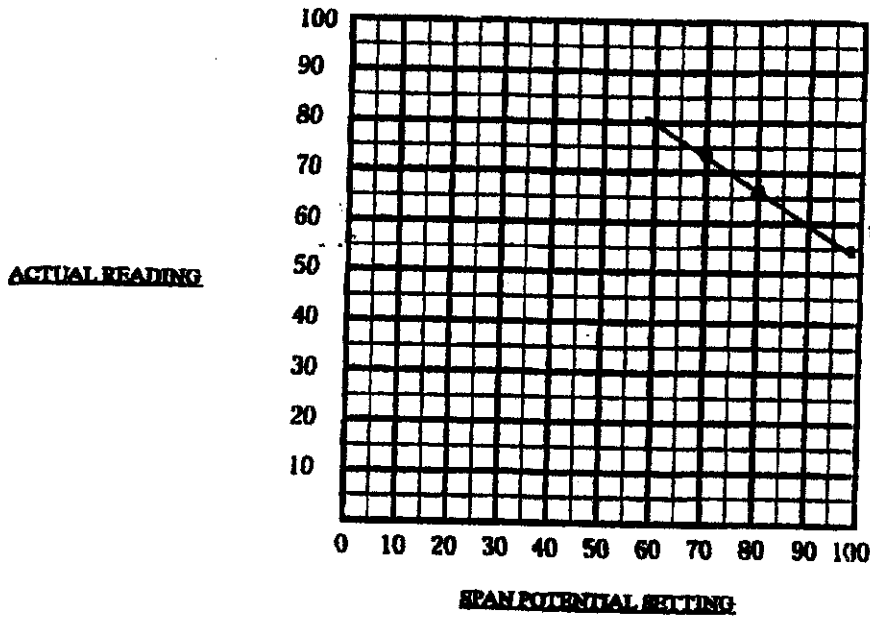
Submitted By *Yuan Pice*
QUALITY LABORATORIES, INC.

APPENDIX E
H_{Nu} CALIBRATION SHEET



CALIBRATION SHEET
HNu PI-101
SERIAL # AO1457
CALIBRATION DATE: 5-31-06
TECHNICIAN: R/M

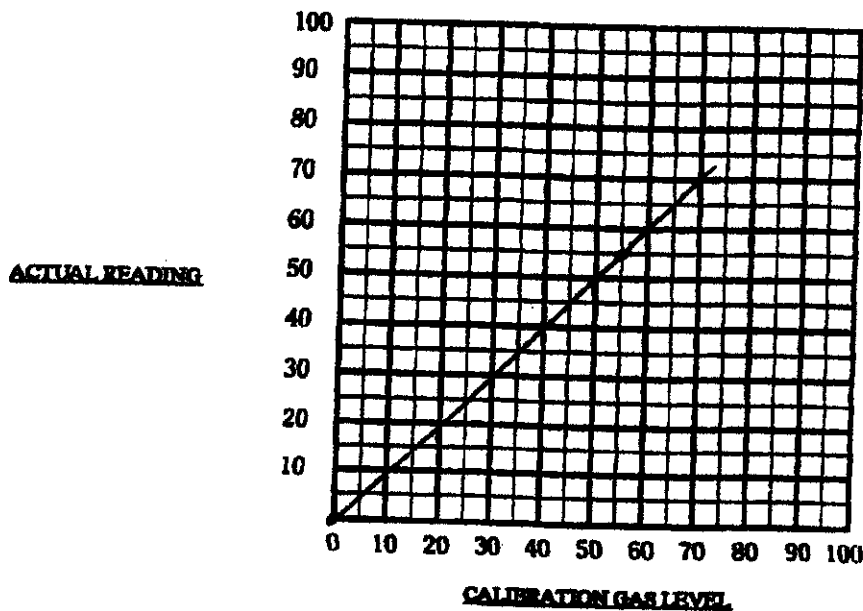
SPAN POTENTIOMETER LINEARITY



CALIBRATION GAS: ISOBUTYLENE TO A BENZENE STANDARD

CALIBRATION POINTS: 9.8:55, 9:66, 7:74

STANDARD CALIBRATION



CALIBRATION GAS: ISOBUTYLENE TO A BENZENE STANDARD

CALIBRATION POINTS: 0:0, 55:55 PPM

APPENDIX F
DISPOSAL CERTIFICATION

**CRATES FARMS & EXCAVATING LLC
J. ROGER CRATES**

14628 SR 31

Kenton Ohio 43326

419 675 1558 phone and fax

June 30, 2006

TO: ENCHECK

Robert Matheson

**RE: PROJECT FORMER NAPA STORE, 370 S MAIN STREET, KENTON, OHIO
GASOLINE TANK REMOVAL**

Approximately 15 gallons of gasoline was removed from the tank prior to removal. This gasoline was disposed of in a waste oil burner for heat at Crates Excavating shop. The tank was scrapped and metal taken to Whitaker Enterprises, 954 Robinson Avenue, Kenton, Ohio. Metal will be recycled.

Submitted by J. Roger Crates



APPENDIX G
SITE PHOTOGRAPHS



Photograph 1 - View of dispenser location.



Photograph 2 - View of removed tank.



Photograph 3 - View of tank cavity.

**Property
Owner
Interview**

Property Owner Interview Questionnaire

Date/Time:	11/19/24, 12:12 AM
Name:	Mark Tice
Title:	Property Owner
Phone Number:	(567) 674-9458
# of years as owner:	Parcels purchased in 1998, 2011, and 2012. At least 26 years.
Site Address:	370 South Main St and adjacent parcels
Interviewed by:	Clune Consulting Services

Property Description:

Total size:

Parcel Number	Size	Zoned
360101130000	0.232	Commercial vacant land
361000140000	0.118	(No data available)
361000130000	0.119	Commercial vacant land
360100670000	0.235	Commercial vacant land
360100680000	0.032	(No data available)

Currently occupied? Truck drivers currently park there without permission. City police have told the drivers they can park there, but it's not supposed to be occupied (they don't have permission).

Years occupied: 20+ years (since purchased)

Current use: Parking area by default.

Past uses: Auto parts store (NAPA – Detroit side). There may have been some auto repair as well and potentially a gas station.

Structures on the property: None.

General Property Questions:

- How does stormwater drain on the property (storm sewer/across the property/into the ground)?
There are no storm sewers that he's aware of. Water drains onto Detroit Street.
- How are Herbicides/Pesticide used (type, quantity/frequency) on the property?
None are used.
- Does the property have a drinking well?
No.
- Does the property have a septic system?
No.

5. Are materials ever burned on the property?

No.

6. Are materials stored on the property? If so, please list these materials.

No.

Interview Questions:

7. Are you aware of any environmental cleanup liens against the property that are filed or recorded under federal, tribal, state or local law?

No, everything was hauled away when the building was torn down.

8. Are you aware of any Activity and Use Limitations (AULs), such as engineering controls, land use restrictions or institutional controls that are in place at the site and/or have been filed or recorded in a registry under Federal, Tribal, state, or local law?

The only thing I'm aware of are floodplain restrictions. I had to get permission to build anything from FEMA back when I once thought about building on the property.

9. Do you have specialized knowledge of the chemicals and processes used by this type of business? If so, how are these chemicals handled? Disposed of?

None.

10. Are you aware of commonly known information about the property that would help identify conditions indicative of releases or spills?

I am not aware of any.

11. Are you aware of any underground or aboveground storage tanks on the property? Drums?

No.

12. Any additional information you would like to provide regarding the property:

A Phase 1 was completed on the Detroit Street side when the property was purchased. There are no electronic copies.