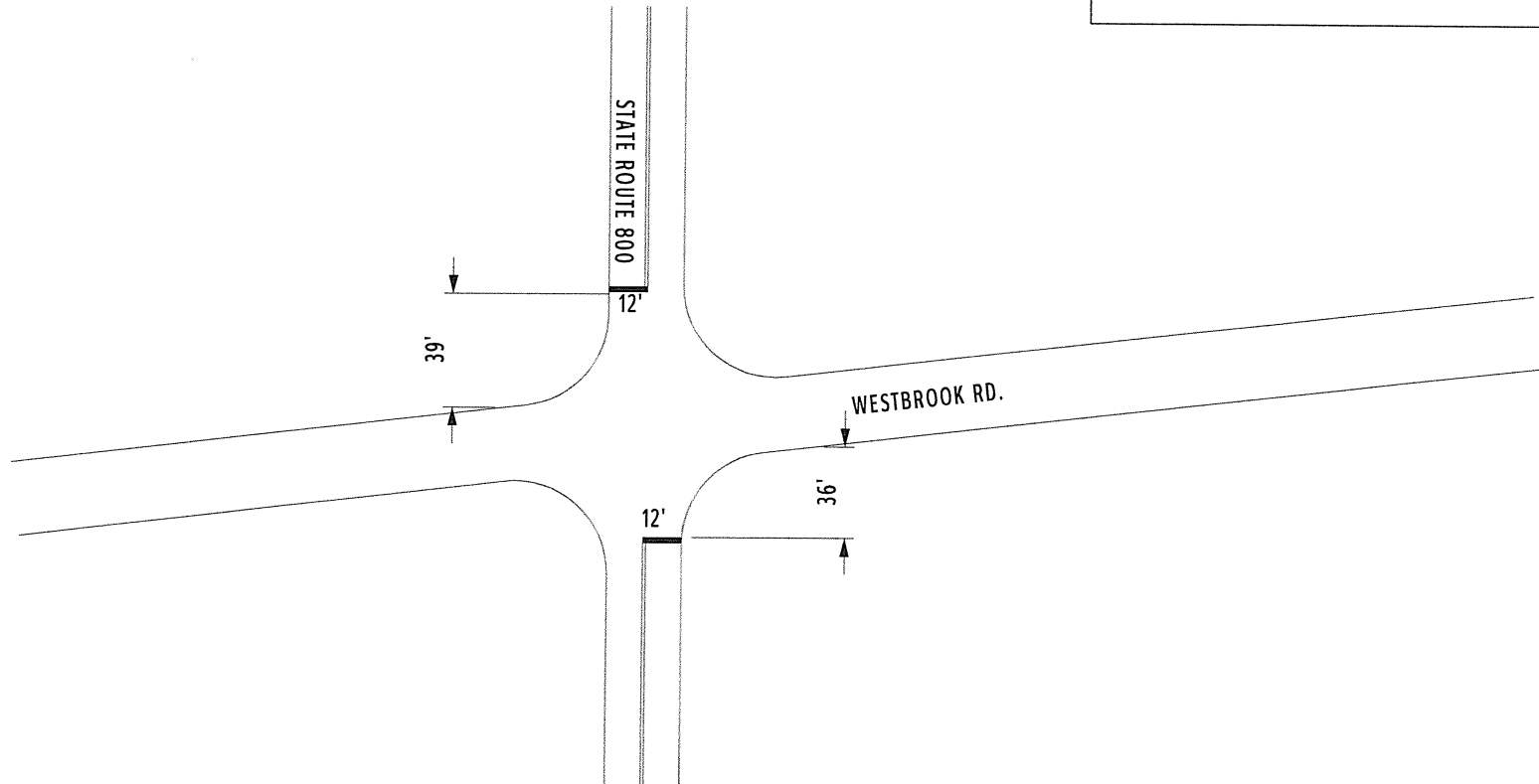
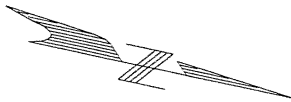
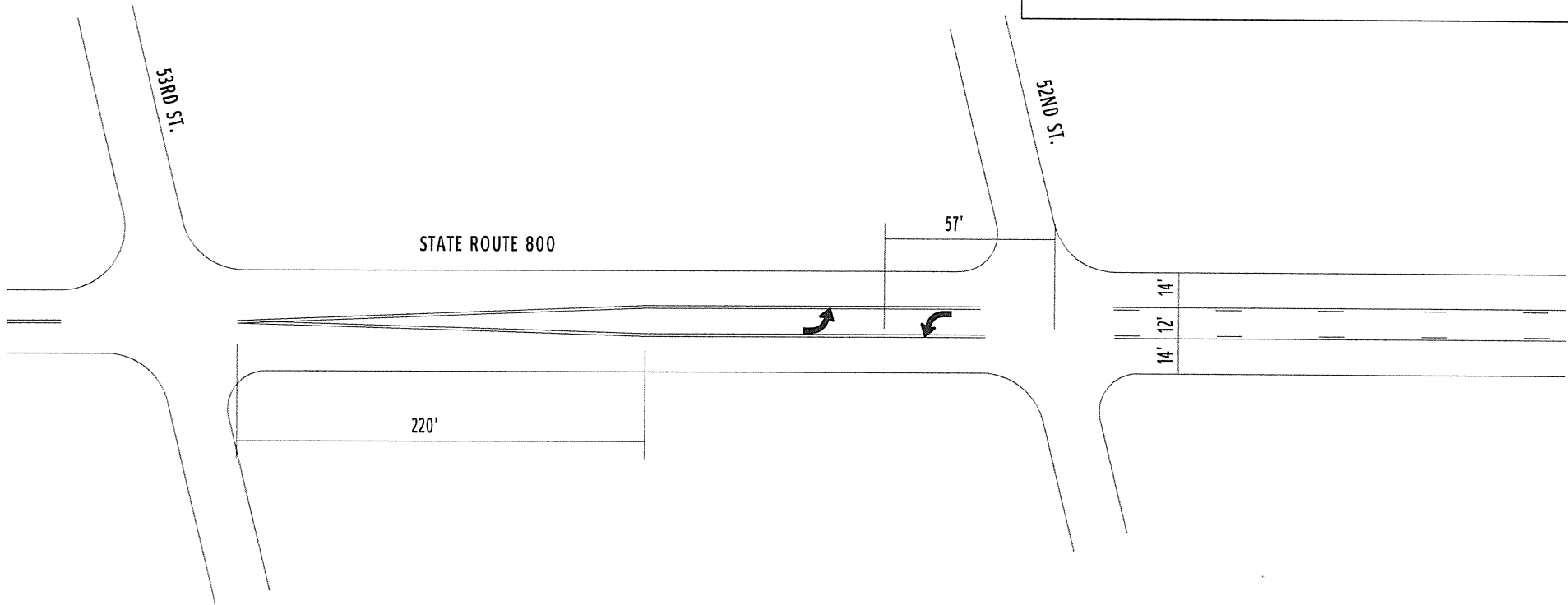


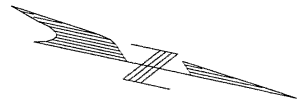
COUNTY:	STARK	
LOCATION:	S.R. 800 @ WESTBROOK RD.	
S.L.M.:	1.35	
24" STOP LINE:	24	L.F.
12" CROSSWALK LINE:		L.F.
DOTTED LINE:		L.F.
8" CHANNELIZING LINE:		L.F.
12" CHANNELIZING LINE:		L.F.
24" TRANSVERSE LINE (WT):		L.F.
24" TRANSVERSE LINE (YW):		L.F.
SYMBOL:		





COUNTY:	STARK
LOCATION:	S.R. 800 2 WAY LEFT (6.35-6.48)
S.L.M.:	6.45
24" STOP LINE:	L.F.
12" CROSSWALK LINE:	L.F.
DOTTED LINE:	L.F.
8" CHANNELIZING LINE:	L.F.
12" CHANNELIZING LINE:	L.F.
24" TRANSVERSE LINE (WT):	L.F.
24" TRANSVERSE LINE (YW):	L.F.
SYMBOL:	2 - LEFT ARROWS






51ST ST.

STATE ROUTE 800

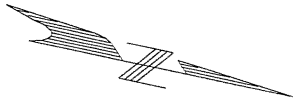
50TH ST.

14' 12' 14'

47'



COUNTY:	STARK
LOCATION:	S.R. 800 2 WAY LEFT (6.37-7.05)
S.L.M.:	6.596
24" STOP LINE:	L.F.
12" CROSSWALK LINE:	L.F.
DOTTED LINE:	L.F.
8" CHANNELIZING LINE:	L.F.
12" CHANNELIZING LINE:	L.F.
24" TRANSVERSE LINE (WT):	L.F.
24" TRANSVERSE LINE (YW):	L.F.
SYMBOL:	2 - LEFT ARROWS

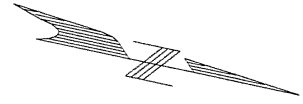


49TH ST.

STATE ROUTE 800

14' 12' 14'

COUNTY:	STARK
LOCATION:	S.R. 800 2 WAY LEFT (7.00-8.60)
S.L.M.:	6.65
24" STOP LINE:	L.F.
12" CROSSWALK LINE:	L.F.
DOTTED LINE:	L.F.
8" CHANNELIZING LINE:	L.F.
12" CHANNELIZING LINE:	L.F.
24" TRANSVERSE LINE (WT):	L.F.
24" TRANSVERSE LINE (YW):	L.F.
SYMBOL:	



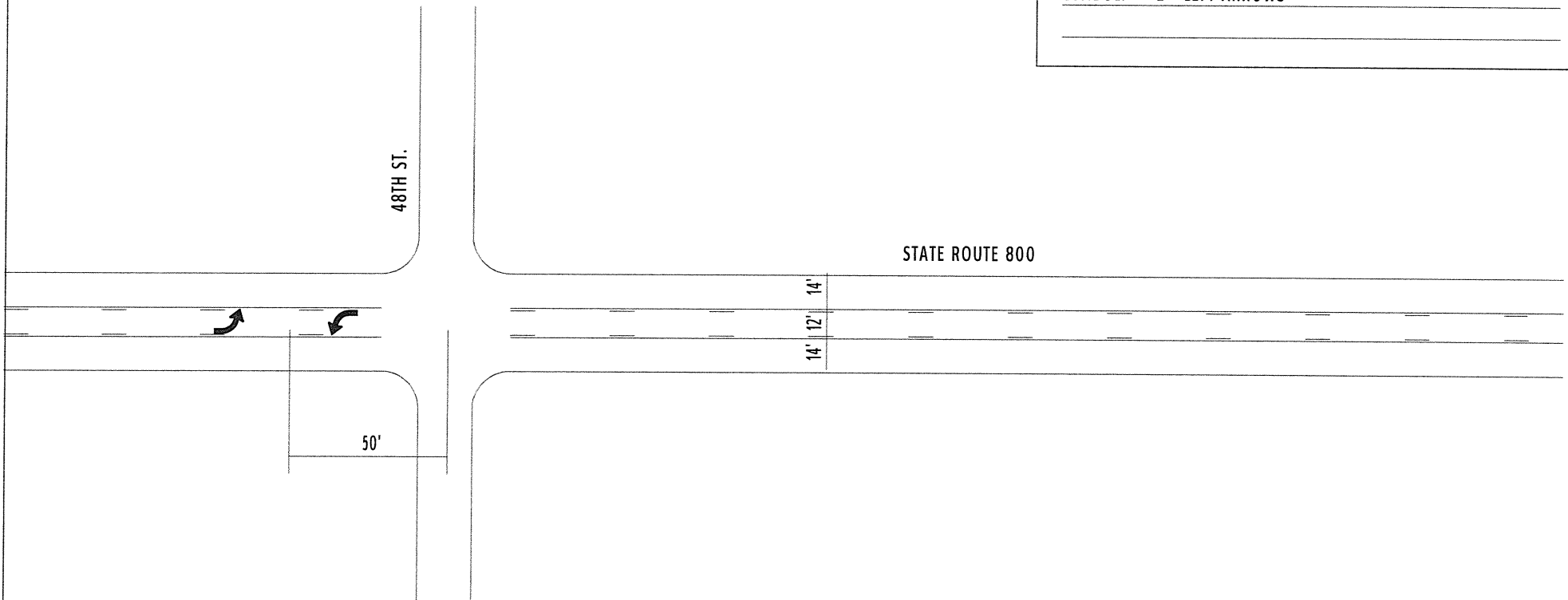
48TH ST.

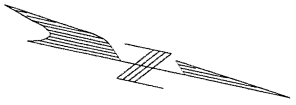
STATE ROUTE 800

50'

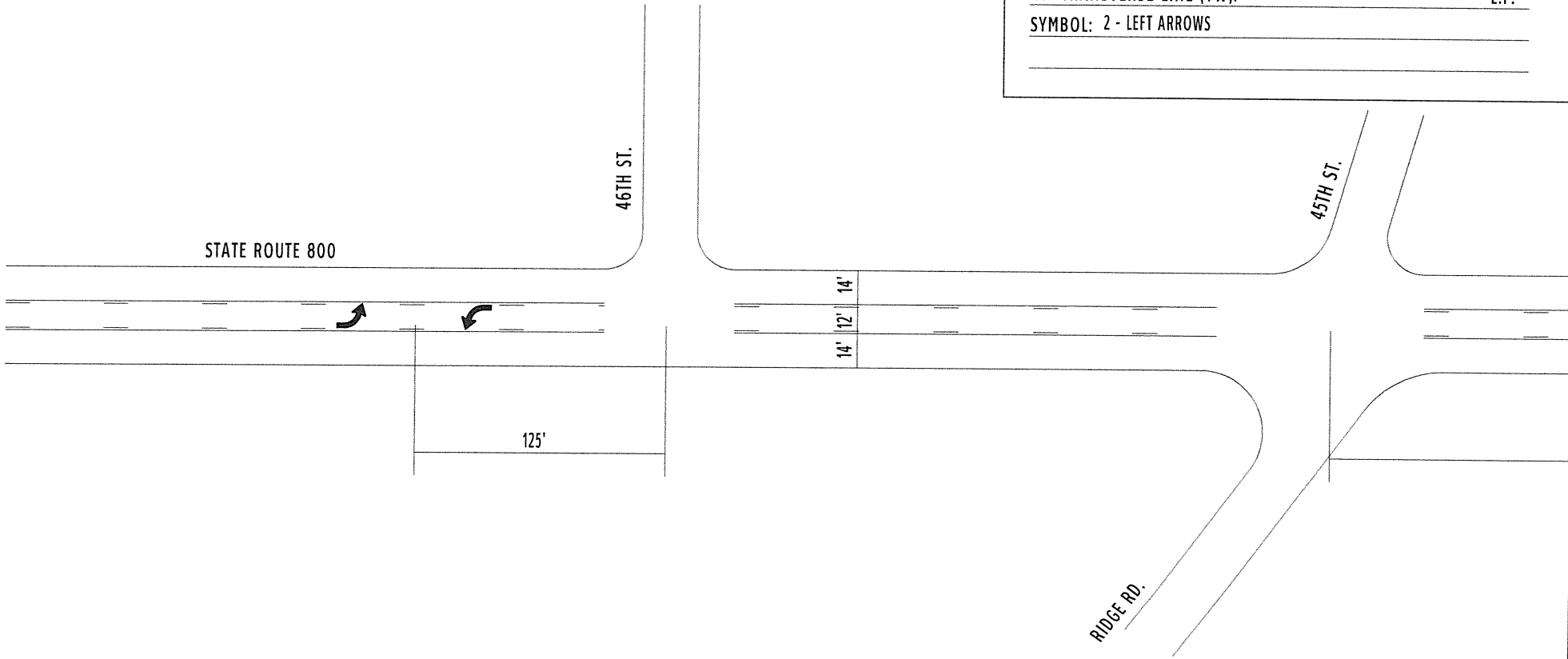
14' 12' 14'

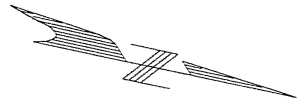
COUNTY:	STARK
LOCATION:	S.R. 800 2 WAY LEFT (7.00-8.60)
S.L.M.:	6.756
24" STOP LINE:	L.F.
12" CROSSWALK LINE:	L.F.
DOTTED LINE:	L.F.
8" CHANNELIZING LINE:	L.F.
12" CHANNELIZING LINE:	L.F.
24" TRANSVERSE LINE (WT):	L.F.
24" TRANSVERSE LINE (YW):	L.F.
SYMBOL:	2 - LEFT ARROWS



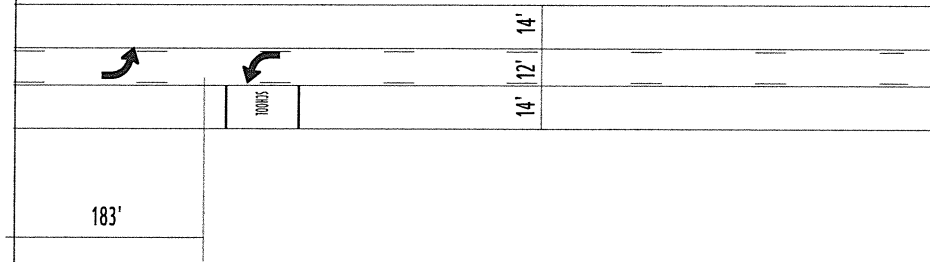


COUNTY:	STARK
LOCATION:	S.R. 800 2 WAY LEFT (7.00-8.60)
S.L.M.:	6.90
24" STOP LINE:	L.F.
12" CROSSWALK LINE:	L.F.
DOTTED LINE:	L.F.
8" CHANNELIZING LINE:	L.F.
12" CHANNELIZING LINE:	L.F.
24" TRANSVERSE LINE (WT):	L.F.
24" TRANSVERSE LINE (YW):	L.F.
SYMBOL: 2 - LEFT ARROWS	

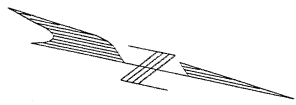





STATE ROUTE 800

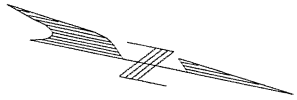


COUNTY:	STARK
LOCATION:	S.R. 800 2 WAY LEFT (7.00-8.60)
S.L.M.:	7.02
24" STOP LINE:	L.F.
12" CROSSWALK LINE:	L.F.
DOTTED LINE:	L.F.
8" CHANNELIZING LINE:	L.F.
12" CHANNELIZING LINE:	L.F.
24" TRANSVERSE LINE (WT):	L.F.
24" TRANSVERSE LINE (YW):	L.F.
SYMBOL:	2 - LEFT ARROWS, 1 - SCHOOL SYMBOL

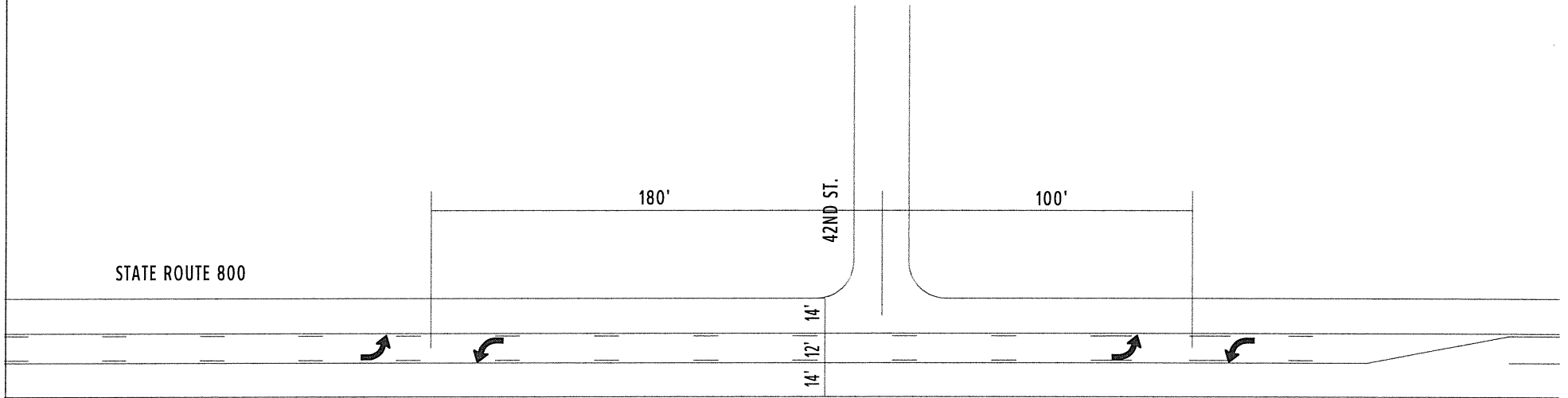


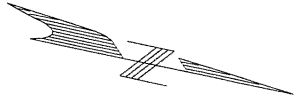
COUNTY:	STARK
LOCATION:	S.R. 800 2 WAY LEFT (7.00-8.60)
S.L.M.:	7.15
24" STOP LINE:	L.F.
12" CROSSWALK LINE:	L.F.
DOTTED LINE:	L.F.
8" CHANNELIZING LINE:	L.F.
12" CHANNELIZING LINE:	L.F.
24" TRANSVERSE LINE (WT):	L.F.
24" TRANSVERSE LINE (YW):	L.F.
SYMBOL:	2 - LEFT ARROWS



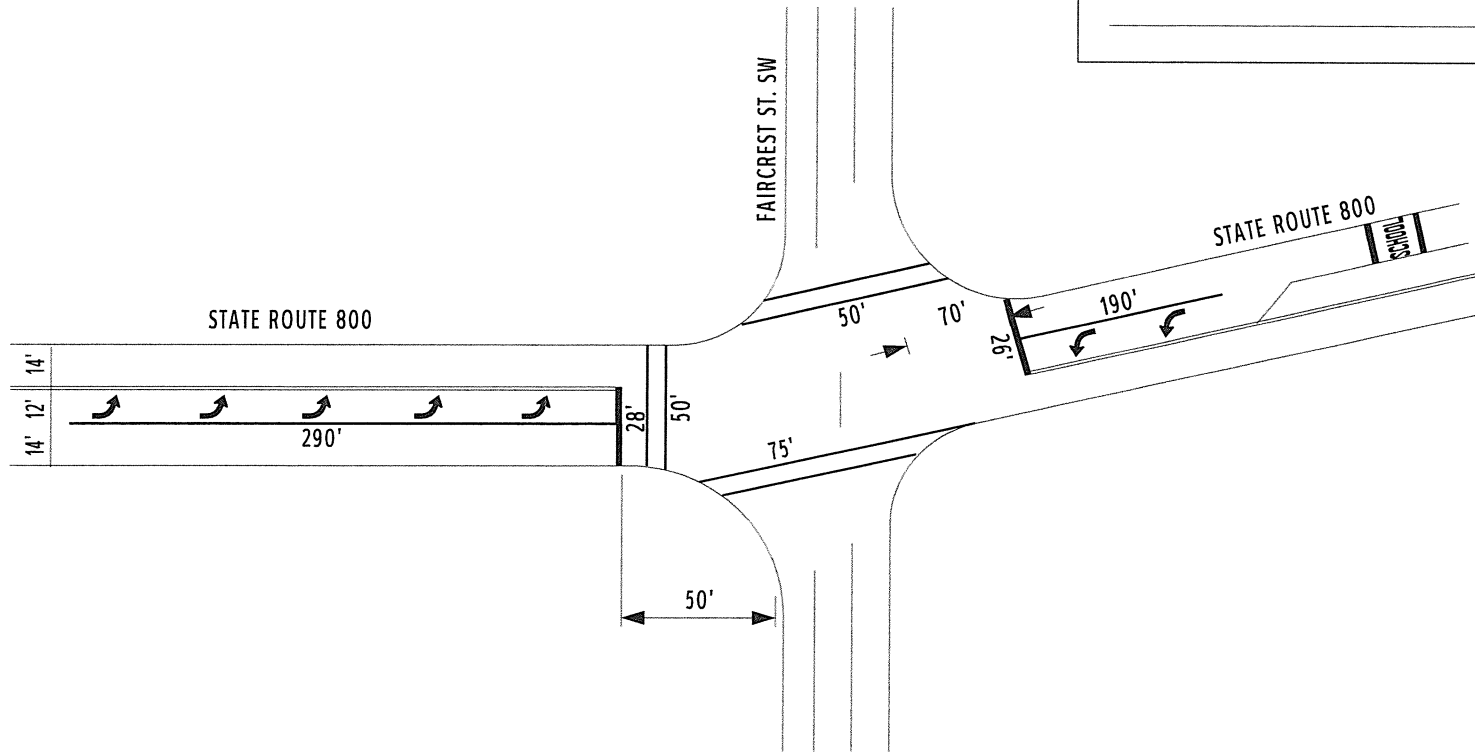


COUNTY:	STARK
LOCATION:	S.R. 800 2 WAY LEFT (7.00-8.60)
S.L.M.:	7.18
24" STOP LINE:	L.F.
12" CROSSWALK LINE:	L.F.
DOTTED LINE:	L.F.
8" CHANNELIZING LINE:	L.F.
12" CHANNELIZING LINE:	L.F.
24" TRANSVERSE LINE (WT):	L.F.
24" TRANSVERSE LINE (YW):	L.F.
SYMBOL:	4 - LEFT ARROWS





COUNTY:	STARK
LOCATION:	S.R. 800 @ FAIRCREST ST. SW
S.L.M.:	7.297
24" STOP LINE:	54 L.F.
12" CROSSWALK LINE:	100 L.F.
DOTTED LINE:	L.F.
8" CHANNELIZING LINE:	480 L.F.
12" CHANNELIZING LINE:	L.F.
24" TRANSVERSE LINE (WT):	L.F.
24" TRANSVERSE LINE (YW):	L.F.
SYMBOL:	7 - LEFT ARROWS, 1 - SCHOOL SYMBOL





40TH ST.

STATE ROUTE 800

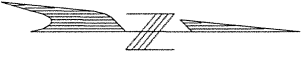
39TH ST.

100'

14' 12' 14'



COUNTY:	STARK
LOCATION:	S.R. 800 2 WAY LEFT (7.00-8.60)
S.L.M.:	7.37
24" STOP LINE:	L.F.
12" CROSSWALK LINE:	L.F.
DOTTED LINE:	200 L.F.
8" CHANNELIZING LINE:	L.F.
12" CHANNELIZING LINE:	L.F.
24" TRANSVERSE LINE (WT):	L.F.
24" TRANSVERSE LINE (YW):	L.F.
SYMBOL:	4 - LEFT TURN SYMBOLS



COUNTY:	STARK
LOCATION:	S.R. 800 2 WAY LEFT (7.00-8.60)
S.L.M.:	7.60
24" STOP LINE:	L.F.
12" CROSSWALK LINE:	L.F.
DOTTED LINE:	200 L.F.
8" CHANNELIZING LINE:	L.F.
12" CHANNELIZING LINE:	L.F.
24" TRANSVERSE LINE (WT):	L.F.
24" TRANSVERSE LINE (YW):	L.F.
SYMBOL:	8 - LEFT TURN SYMBOLS

39TH STREET

STATE ROUTE 800

38TH ST.


14'  
12'  
14'



STATE ROUTE 800

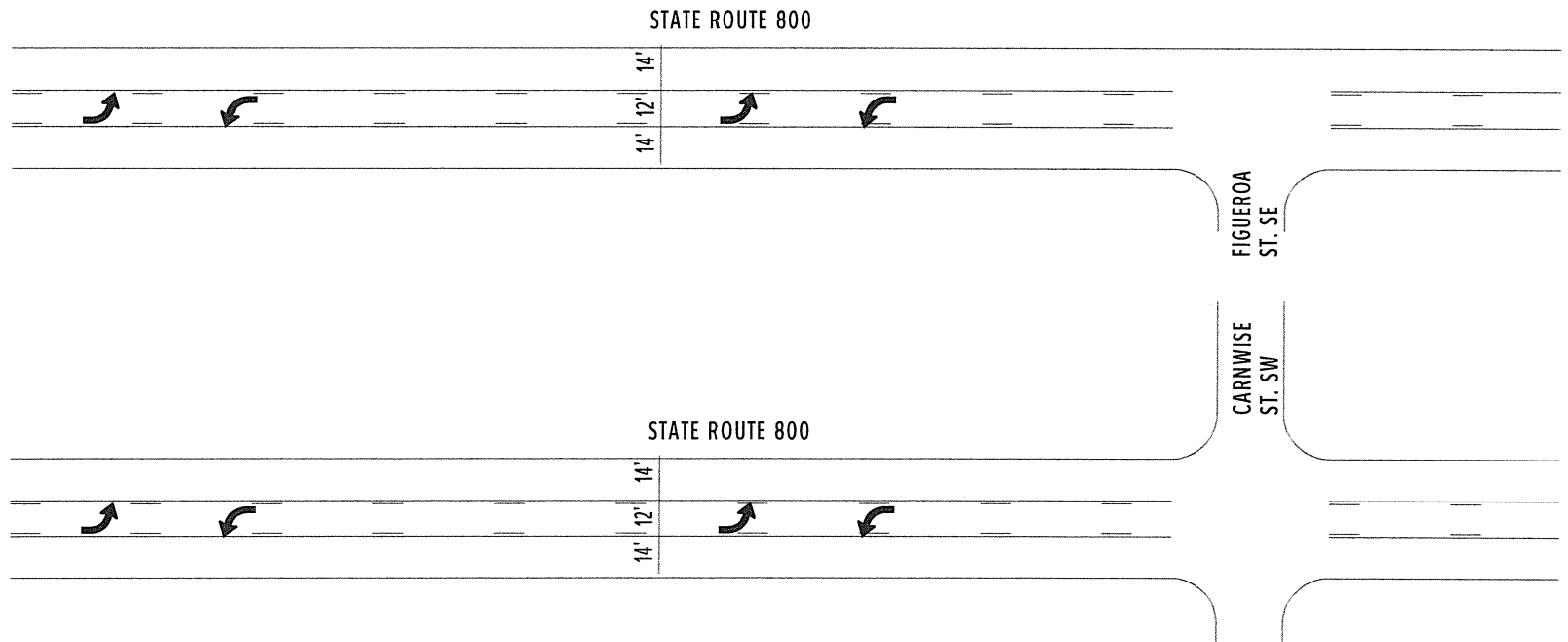
37TH ST.

14'  
12'  
14'



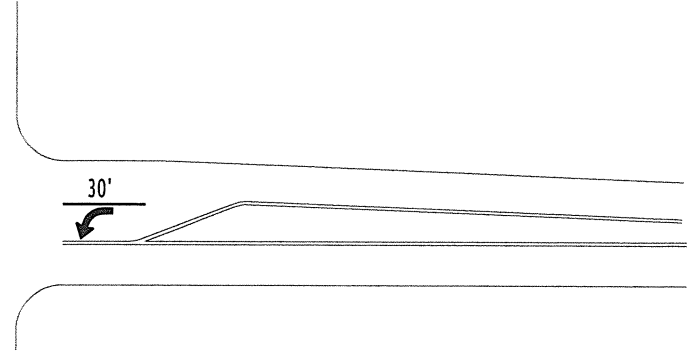
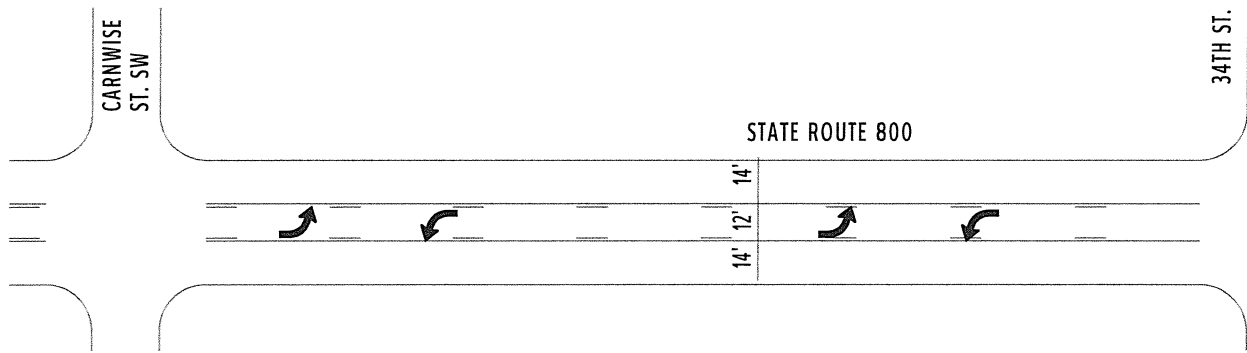


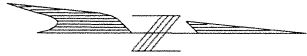
COUNTY:	STARK
LOCATION:	S.R. 800 2 WAY LEFT (7.00-8.60)
S.L.M.:	7.767
24" STOP LINE:	L.F.
12" CROSSWALK LINE:	L.F.
DOTTED LINE:	L.F.
8" CHANNELIZING LINE:	L.F.
12" CHANNELIZING LINE:	L.F.
24" TRANSVERSE LINE (WT):	L.F.
24" TRANSVERSE LINE (YW):	L.F.
SYMBOL:	8 - LEFT TURN SYMBOLS





COUNTY:	STARK
LOCATION:	S.R. 800 2 WAY LEFT (7.00-8.60)
S.L.M.:	7.98
24" STOP LINE:	L.F.
12" CROSSWALK LINE:	L.F.
DOTTED LINE:	L.F.
8" CHANNELIZING LINE:	30 L.F.
12" CHANNELIZING LINE:	L.F.
24" TRANSVERSE LINE (WT):	L.F.
24" TRANSVERSE LINE (YW):	L.F.
SYMBOL:	5 - LEFT TURN SYMBOLS





COUNTY:	STARK	
LOCATION:	S.R. 800 @ SOUTHGATE SHOPPING CENTER	
S.L.M.:	8.34	
24" STOP LINE:	50	L.F.
12" CROSSWALK LINE:		L.F.
DOTTED LINE:		L.F.
8" CHANNELIZING LINE:	170	L.F.
12" CHANNELIZING LINE:		L.F.
24" TRANSVERSE LINE (WT):	200	L.F.
24" TRANSVERSE LINE (YW):		L.F.
SYMBOL:	4 - LEFT TURN SYMBOLS	

