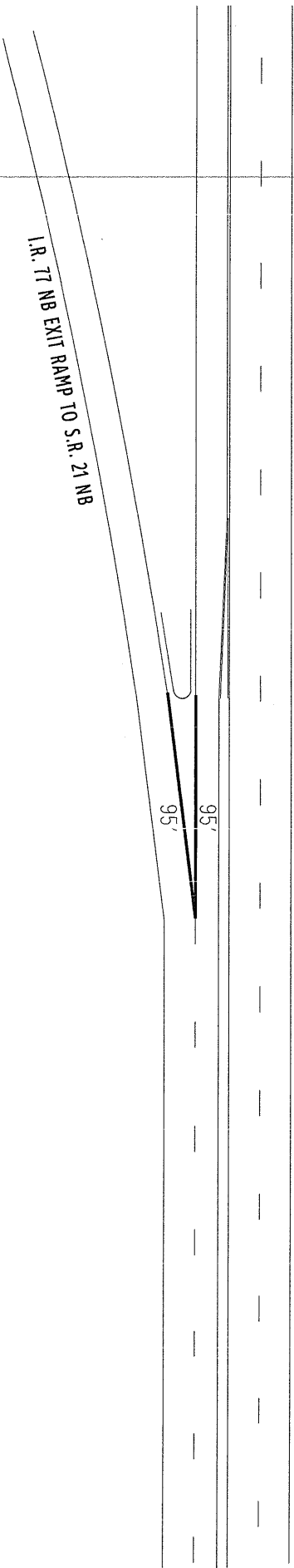
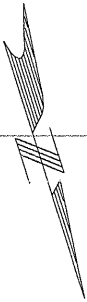


COUNTY:	SUMMIT
LOCATION:	S.R. 21 NB FROM I.R. 77 NB
S.L.M.:	19.59
24" STOP LINE:	L.F.
12" CROSSWALK LINE:	L.F.
DOTTED LINE:	L.F.
8" CHANNELIZING LINE:	190 L.F.
12" CHANNELIZING LINE:	L.F.
24" TRANSVERSE LINE (WT):	L.F.
24" TRANSVERSE LINE (YW):	L.F.
SYMBOL:	

STREET NAME: SR 21





COUNTY:	SUMMIT
LOCATION:	S.R. 21 AT BOSTON MILLS ROAD
S.L.M.:	19.70
24" STOP LINE:	L.F.
12" CROSSWALK LINE:	L.F.
DOTTED LINE:	L.F.
8" CHANNELIZING LINE:	L.F.
12" CHANNELIZING LINE:	L.F.
24" TRANSVERSE LINE (WT):	L.F.
24" TRANSVERSE LINE (YW):	L.F.
SYMBOL:	57 S.F. - ISLAND MARKING

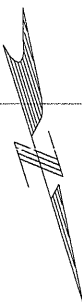
85'

530'

STREET NAME: SR 21

STREET NAME: BOSTON MILLS RD.

In the Village of Richfield  
AUX markings are  
Village responsibility



COUNTY:	SUMMIT
LOCATION:	S.R. 21 TWLT
S.L.M.:	20.05
24" STOP LINE:	L.F.
12" CROSSWALK LINE:	L.F.
DOTTED LINE:	L.F.
8" CHANNELIZING LINE:	L.F.
12" CHANNELIZING LINE:	L.F.
24" TRANSVERSE LINE (WT):	L.F.
24" TRANSVERSE LINE (YW):	L.F.
SYMBOL:	2 - LEFT TURN ARROWS

STREET NAME: SR 21



In the Village of Richfield  
AUX markings are  
Village responsibility

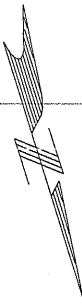


STREET NAME: SR 21



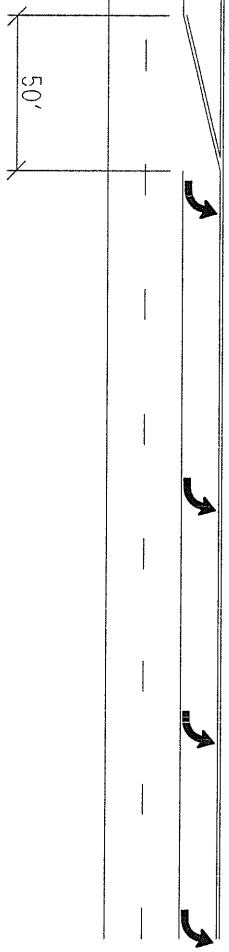
COUNTY:	SUMMIT
LOCATION:	S.R. 21 TWLT
S.L.M.:	20.59
24" STOP LINE:	L.F.
12" CROSSWALK LINE:	L.F.
DOTTED LINE:	L.F.
8" CHANNELIZING LINE:	L.F.
12" CHANNELIZING LINE:	L.F.
24" TRANSVERSE LINE (WT):	L.F.
24" TRANSVERSE LINE (VW):	L.F.
SYMBOL:	2 - LEFT TURN ARROWS

In the Village of Richfield  
AUX markings are  
Village responsibility



STREET NAME: BRUSHWOOD RD.

STREET NAME: SR 21



COUNTY:	SUMMIT
LOCATION:	S.R. 21 AT BRUSHWOOD RD.
S.L.M.:	21.15
24" STOP LINE:	L.F.
12" CROSSWALK LINE:	L.F.
DOTTED LINE:	L.F.
8" CHANNELIZING LINE:	L.F.
12" CHANNELIZING LINE:	L.F.
24" TRANSVERSE LINE (WT):	L.F.
24" TRANSVERSE LINE (YW):	L.F.
SYMBOL:	4 - LEFT TURN ARROWS

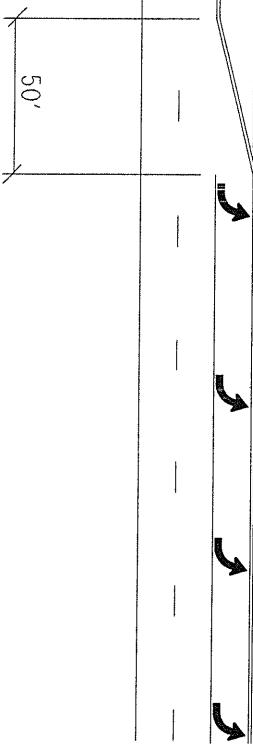
In the Village of Richfield  
AUX markings are  
Village responsibility

OHIO TURNPIKE



COUNTY:	SUMMIT
LOCATION:	S.R. 21 AT OTC RAMPS (SOUTH)
S.I.M.:	20.272
24" STOP LINE:	L.F.
12" CROSSWALK LINE:	L.F.
DOTTED LINE:	L.F.
8" CHANNELIZING LINE:	350 L.F.
12" CHANNELIZING LINE:	L.F.
24" TRANSVERSE LINE (WT):	L.F.
24" TRANSVERSE LINE (YW):	L.F.
SYMBOL:	5 - LEFT TURN ARROWS

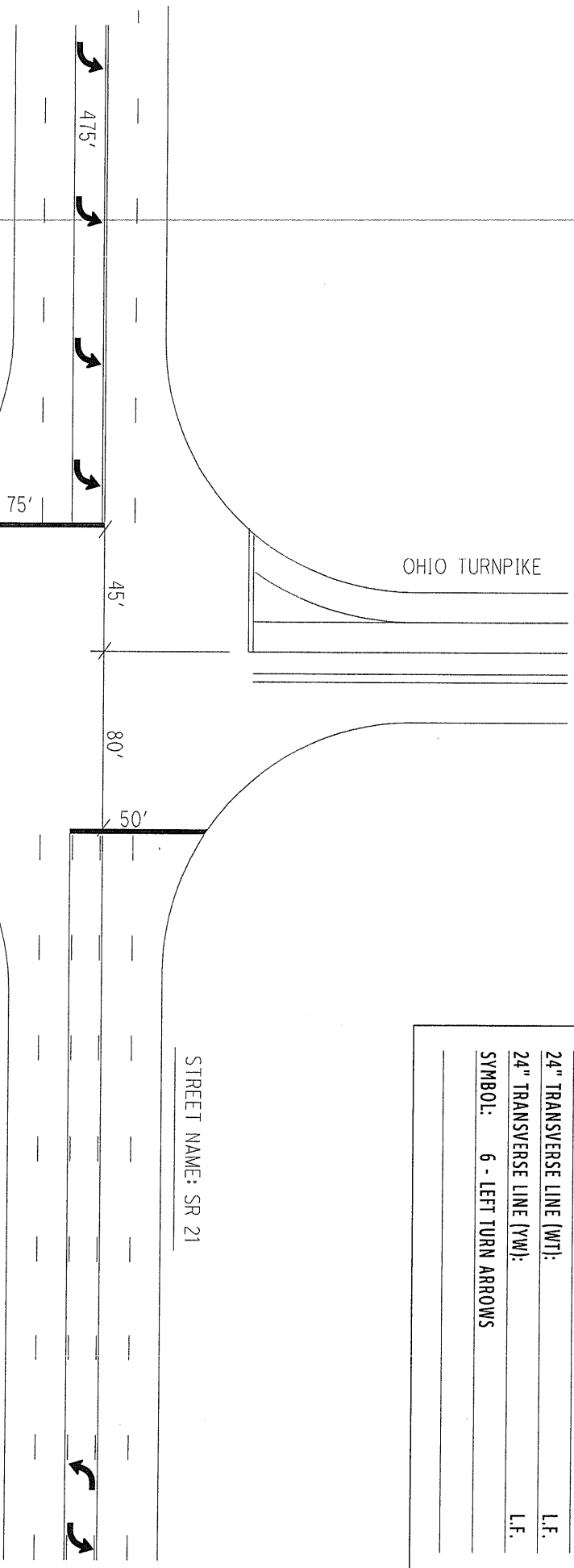
STREET NAME: SR 21



In the Village of Richfield  
AUX markings are  
Village responsibility



OHIO TURNPIKE



STREET NAME: SR 21

COUNTY:	SUMMIT
LOCATION:	S.R. 21 AT OTC RAMPS (NORTH)
S.L.M.:	20.41
24" STOP LINE:	125 L.F.
12" CROSSWALK LINE:	L.F.
DOTTED LINE:	L.F.
8" CHANNELIZING LINE:	475 L.F.
12" CHANNELIZING LINE:	L.F.
24" TRANSVERSE LINE (WT):	L.F.
24" TRANSVERSE LINE (YW):	L.F.
SYMBOL:	6 - LEFT TURN ARROWS


In the Village of Richfield  
AUX markings are  
Village responsibility



COUNTY:	SUMMIT
LOCATION:	S.R. 21 AT COLUMBIA ROAD
S.L.M.:	20.73
24" STOP LINE:	80 L.F.
12" CROSSWALK LINE:	L.F.
DOTTED LINE:	L.F.
8" CHANNELIZING LINE:	560 L.F.
12" CHANNELIZING LINE:	L.F.
24" TRANSVERSE LINE (WT):	L.F.
24" TRANSVERSE LINE (YW):	L.F.
SYMBOL:	9 - LEFT TURN ARROWS

DRIVE ENTRANCE

STREET NAME: SR 21



STREET NAME: COLUMBIA RD.

CUYAHOGA COUNTY LINE

In the Village of Richfield  
AUX markings are  
Village responsibility