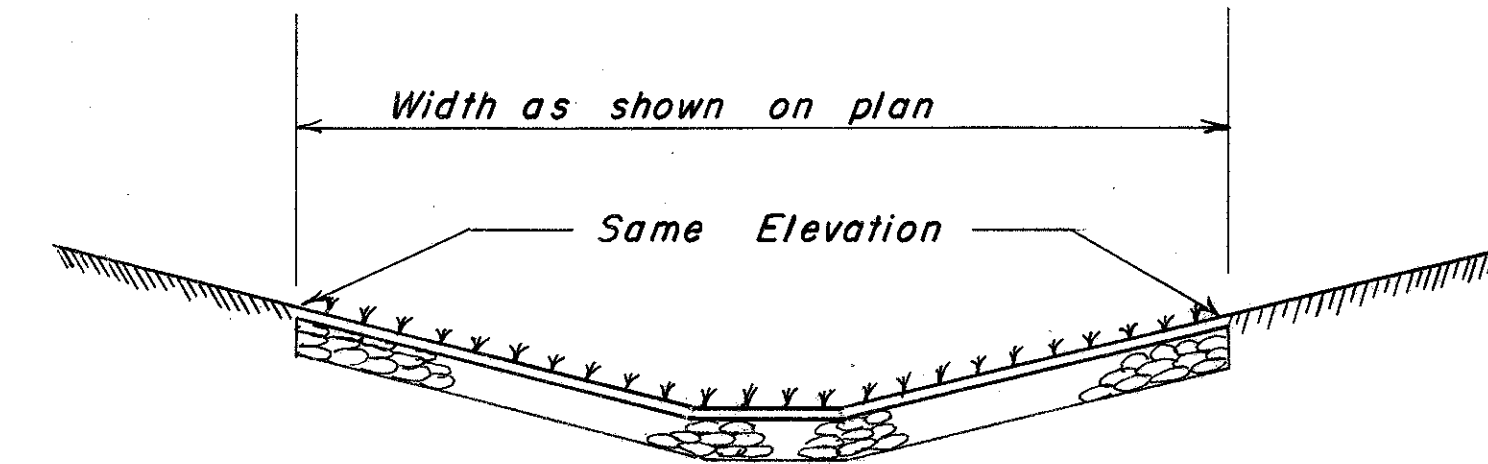
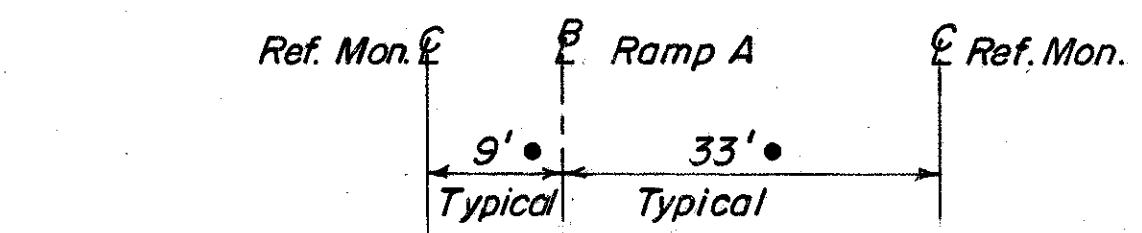


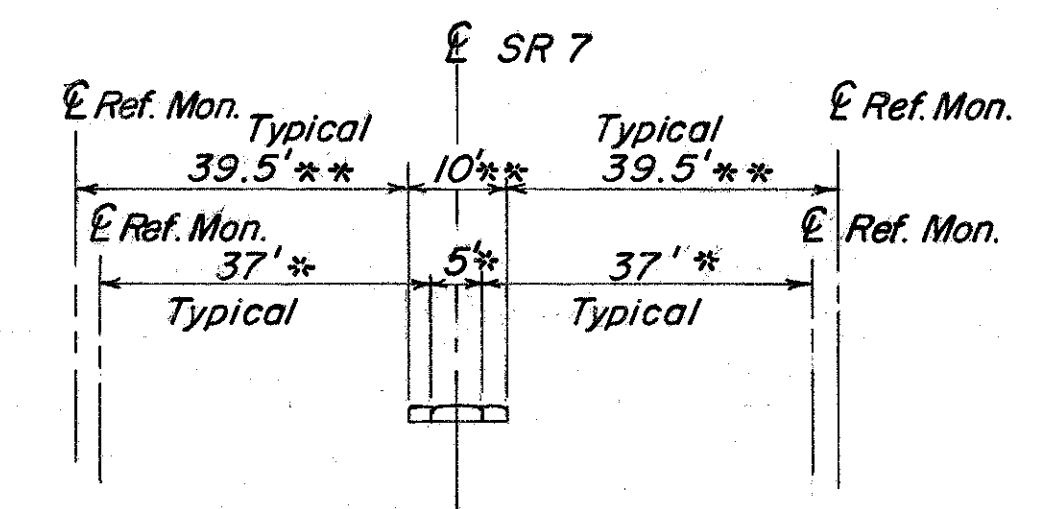
BEL-7-11.89



DITCH PROTECTION PLACEMENT DETAIL

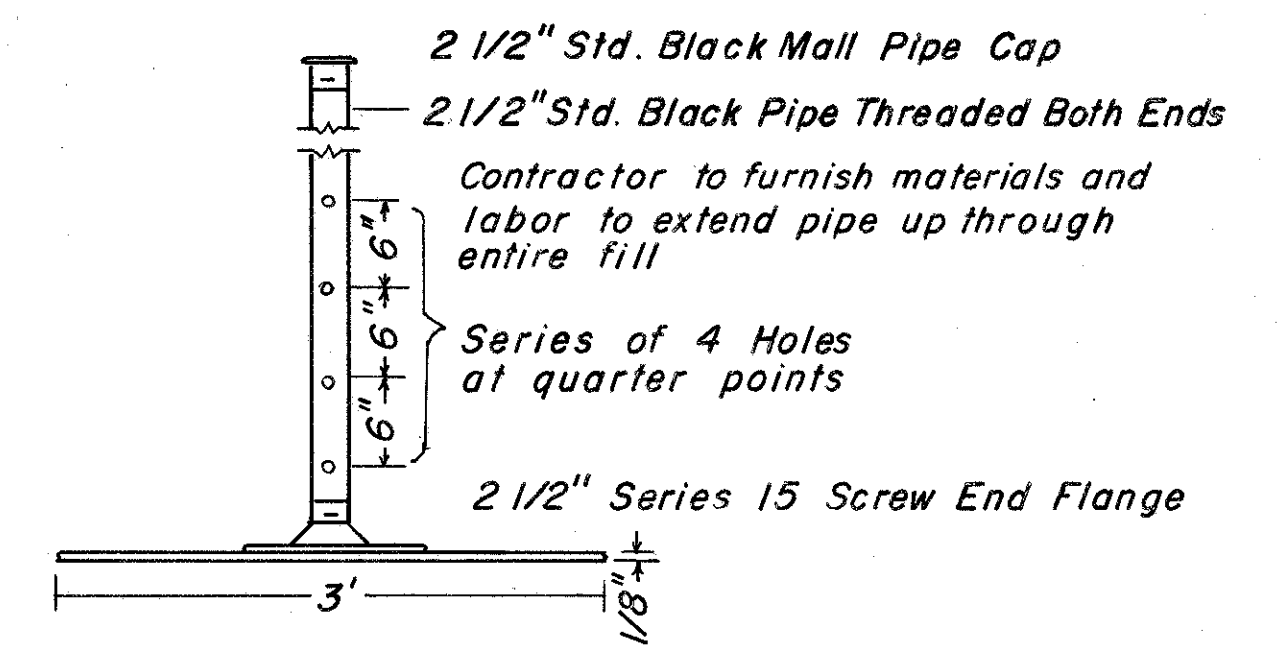
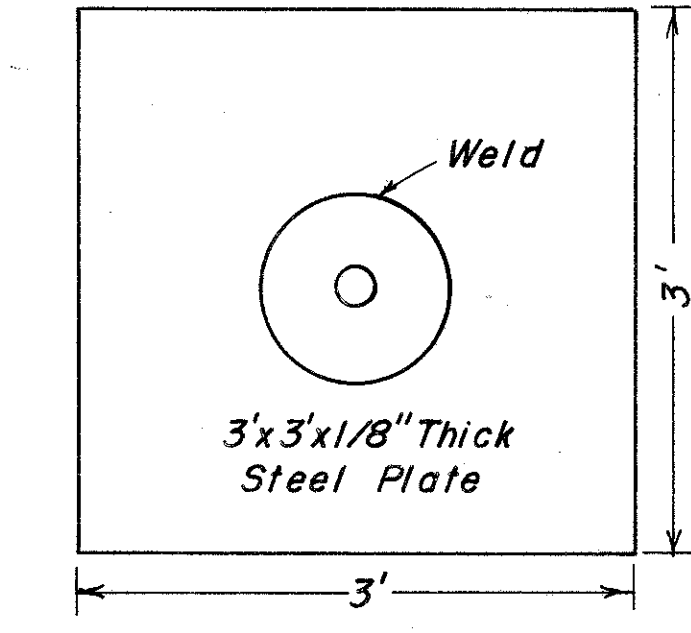


• Sta. 13+00 Lt. & Rt. & Sta. 16+72.32 Lt. & Rt.
Sta. 21+81.42 Lt. 9', Rt. 45.5'


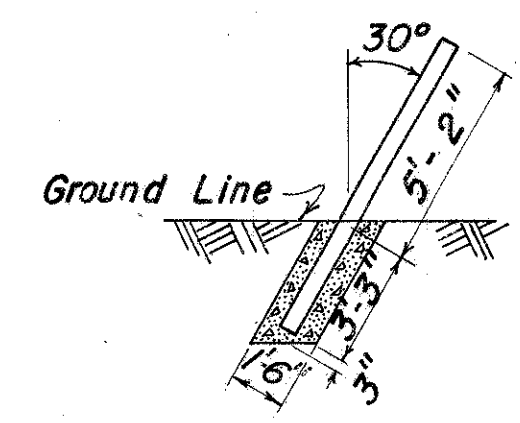


Sta. 633+00 Lt. 49' Rt. 43.59'
* Sta. 641+00 Lt. & Rt. to Sta. 693+00 Lt. & Rt.
** Sta. 697+00 Lt. & Rt. to Sta. 730+06.30 Lt. & Rt.
Sta. 735+00 Lt. 56', Rt. 70.20'
Sta. 740+00 Lt. 51', Rt. 56.50'
Sta. 746+00 Lt. 39.5', Rt. 40.50'
** Sta. 750+06.30

DETAILS OF REFERENCE MONUMENTS

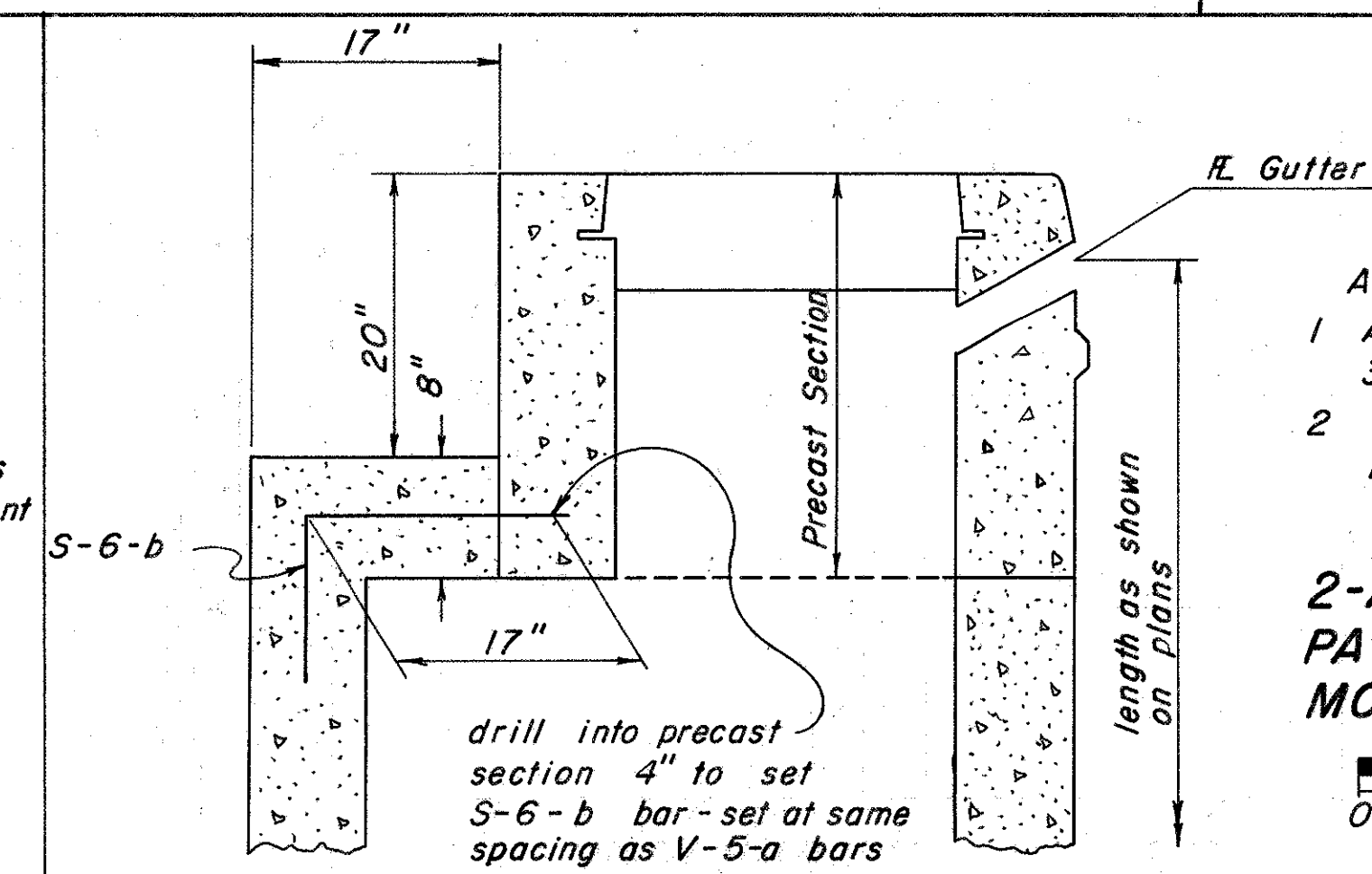


DETAILS OF SETTLEMENT PLATFORM




DETAIL RAIL DEBRIS RACK

NOTE:
Salvaged Railroad A.S.C.E. Rail in good condition and meeting the approval of the Engineer may be used. Unless otherwise noted Rail weight to be optional with Contractor. Min. 90#/Yd.
The work included in this item shall be paid for at the contract unit price for each "Item Special." Rail Debris Rack completed and accepted which price and payment shall constitute full compensation for all excavation and backfill and for furnishing, hauling, and placing all steel, concrete and other materials, etc., and for all labor, equipment, tools and other incidentals necessary to complete this item.



Alterations to Quantities
1 Add S-6-b bar (4 per basin) at 3'-0" length with 1 bend
2 Increase concrete per basin by 0.2 C.Y.

2-A-6 to 2-A-20
PAVED SHOULDER INLET
MODIFIED



CALCULATIONS

Revised by R.E.S. 2/77
Checked by A.W.L. 2/77

FHWA REGION	STATE	PROJECT	FISCAL YEAR
5			18 443

BEL-7 - 11.89

203 EARTHWORK & PROTECTION QUANTITIES

Station to Station	Excavation Cu. Yds.	Embankment Cu. Yds.	Protection Sq. Yds.
630+00 634+18.75	186	2762	1,128
Total Type Code 6203	186	2762	1,128
640+00 650+00	2,749	4949	1,745
650+00 660+00	1,836	1289	2,417
660+00 670+00	907	2030	2,698
670+00 680+00	2,025	2516	1,483
680+00 690+00	140	24,604	8,575
690+00 700+00	1,609	45,632	13,375
700+00 710+00	852	16,177	11,381
710+00 720+00	3,954	49,665	18,195
720+00 730+00	93,409	55,542	22,371
730+00 740+00	178,938	23,681	6,781
740+00 750+00	129,563	5,277	6,129
750+00 760+00	35,106	9,208	8,137

Total Type Code 7204 451,088 240,570 103,287

Grand Total Mainline 451,274 243,332 104,415

SIDE ROADS

Station	Excavation Cu. Yds.	Embankment Cu. Yds.	Protection Sq. Yds.
Lincoln Ave.	324	148	867
33rd Street		420	560
County Road 46	112,666	40,869	36,495
Florence Street	47	4	90
Service Road No. 1	2,930		987
Service Road No. 2	2,557		1,071
Park Drive No. 2	10	38	85
Boat Ramp Access Road	14		
Total Sideroads	118,548	41,479	40,155

Ramp A 21,350 3,985 10,654

Total Type Code 7204 590,986 286,034 154,096

GRAND TOTAL 591,172 288,796 155,224

609 CONCRETE CURB & CURB & GUTTER

Type Code 7204	Concrete Curb		Curb & Gutter L.F.
	Type 2-A L.F.	Type 6 L.F.	
From Sheet 23 & 24		24	
From Sheet 184	147		307
From Sheet 157		275	
From Sheet 10			630
From Sheet 186		202	
From Sheet 5		1015	
Total Type Code 7204	147	1516	937
Type Code 6203			
From Sheet 23		24	
Total Type Code 6203		24	

203 SUBGRADE COMPACTION

Type Code 6203	S.Y.	S.Y.
From Sheet No. 16	4160	
Total Type Code 6203	4160	

Type Code 7204	S.Y.	S.Y.
From Sheet No. 16		84,979
From Sheet No. 17		22,438
Deduct for rock cut area 107,417 x 20%		-21,483
From Sheet No. 186		487
Total Type Code 7204		86,421

605 AGGREGATE DRAINS

Lin. Ft. x Avg. Length ÷ 50	Lin. Ft.	Lin. Ft.
Type Code 6203		
459.75 x 11.94 ÷ 50	109.79	
417.25 x 8.56 ÷ 50	71.43	
Total Type Code 6203	181.22	

612 CONCRETE MEDIAN

Type Code 6203	As per Plan S.Y.	S.Y.
Sta. 630+00 to 630+10.13 = 10.13		
10.13 x 3 ÷ 9	3.4	
Total Type Code 6203	3.4	

Type Code 7204	S.Y.	S.Y.
Ramp Nose From Sheet No. 9 Calc. Book		28.01
Total Type Code 7204		28.01

616 WATER

Type Code 6203	M/Gal.	M/Gal.
From Subgrade Compaction 4160		
4160 x 1/4 ÷ 1000	1.04	
Total Type Code 6203	1.04	

Type Code 7204	S.Y.	S.Y.
From Subgrade Compaction 86,421		
86,421 x 1/4 ÷ 1000		21.61
Total Type Code 7204		21.61

616 CALCIUM CHLORIDE

Type Code 6203	Tons	Tons
From Water 1.04		
1.04 x 1000 x .0024	2.50	
Total Type Code 6203	2.50	

Type Code 7204	S.Y.	S.Y.
From Water 21.61		
21.61 x 1000 x .0024		51.85
Total Type Code 7204		51.85

659 SEEDING & MULCHING

Type Code 6203	S.Y.	S.Y.
From Protection	1128	
Total Sodding	42	
Total Jute Matting	66	
Total Type Code 6203	1020	

Type Code 7204	S.Y.	S.Y.
From Protection		154,096
Total Rock Channel Protection		2,001
Total Riprap		204
Total Sodding		725
Total Jute Matting		2,963
Total Type Code 7204		148,203

Total to Fertilizer & Liming Type 6203 1128
Type 7204 151,821

659 COMMERCIAL FERTILIZER

Type Code 6203	Tons	Tons
From Seeding		
(1128 x 20 x 9) ÷ (1000 x 2000)		
Total Type Code 6203	0.10	

Type Code 7204	Tons	Tons
From Seeding		
(151,821 x 20 x 9) ÷ (1000 x 2000)		
Total Type Code 7204		13.67

659 AGRICULTURAL LIMING

Type Code 6203	Tons	Tons
From Seeding		
(1128 x 100 x 9) ÷ (1000 x 2000)		
Total Type Code 6203	0.51	

Type Code 7204	Tons	Tons
From Seeding		
(151,821 x 100 x 9) ÷ (1000 x 2000)		
Total Type Code 7204		68.35

203 PROOF ROLLING

Type Code 6203	Hrs.	Hrs.
From Subgrade Compaction 4160		
4160 ÷ 3000 =	1.39	
Total Type Code 6203	1.39	

Type Code 7204	Hrs.	Hrs.
From Sheet No. 16		84,979
From Sheet No. 17 (Ramps) 10,321		
95,300 x 0.80 ÷ 3000 =		25.41
Total Type Code 7204		25.41

604 CENTERLINE REFERENCE MONUMENT & ASSEMBLIES

REFERENCE MONUMENTS	MONUMENT ASSEMBLY
Type Code 6203 Each	Type Code 7204 Each
P.O.T. Sta. 633+00 2	
Total 6203	2
Type Code 7204 Each	
P.O.C. Sta. 641+00 2	
P.O.C. Sta. 646+00 2	County Road 46
P.O.C. Sta. 651+00 2	P.O.T. Sta. 0+50 1
P.O.C. Sta. 655+00 2	P.C. Sta. 4+15.52 1
P.O.C. Sta. 660+00 2	P.C. Sta. 8+51.08 1
P.O.C. Sta. 665+00 2	P.C. Sta. 8+86.99 1
P.O.C. Sta. 669+33.19 2	P.O.C. Sta. 13+00 1
P.O.C. Sta. 675+00 2	P.O.C. Sta. 18+00 1
P.O.C. Sta. 680+00 2	P.T. Sta. 22+61.97 1
P.O.C. Sta. 682+00 2	P.C. Sta. 27+99.91 1
P.O.T. Sta. 693+00 2	P.O.C. Sta. 33+00 1
P.O.T. Sta. 697+00 2	P.O.C. Sta. 38+00 1
P.C. Sta. 700+95.76 2	P.T. Sta. 41+84.03 1
P.O.C. Sta. 705+00 2	
P.O.C. Sta. 710+00 2	Total 7204 11
P.O.C. Sta. 715+00 2	
P.O.C. Sta. 720+00 2	
P.O.C. Sta. 726+00 2	REFERENCE MONUMENTS
P.O.C. Sta. 730+00 2	
P.O.C. Sta. 735+00 2	Ramp A
P.O.C. Sta. 740+00 2	P.O.C. Sta. 13+00 2
P.O.C. Sta. 746+00 2	P.T. Sta. 16+72.32 2
P.O.C. Sta. 750+06.30 2	P.C. Sta. 21+81.42 2
Total 7204	46
Total 7204	6
Grand Total	52

Sheet No.	607 Fence Type 47 Lin. Ft.	607 Fence Type C.L. Lin. Ft.	601 Rock Channel Protection Cu. Yds.
401	630		
402	1291		
403	1470		9
404	1497		
407		438	
413		502	
414		499	
415		502	
416		437	
419		342	
Total	4888	2720	9

611 APPROACH SLABS

Bridge Number	Concrete		407	
	15" T S.Y.	17" T S.Y.	Tack Coat. Gals.	Cover Agg. Tons
Type Code 7204				
BEL-7-1197	203.35		20.33	1.41
BEL-7-1197	191.86			
BEL-7-1289	392.55			
BEL-7-1366		518.63		
Total Type Code 7204	787.76	518.63	20.33	1.41

STATE OF OHIO
DEPARTMENT OF HIGHWAYS

BEL-7-11.89

VILLAGE OF SHADYSIDE
CITY OF BELLAIRE
MEAD AND PULTNEY TOWNSHIP
BELMONT COUNTY

GRADE SEPARATIONS WITH PENN CENTRAL COMPANY

STATE JOB NO.	FED. RD. DIVISION	STATE	PROJECT
11713 (0)	2	OHIO	U-534 (12)

BEL - 7 - 11.89

LIMITED ACCESS

This improvement is especially designed for through traffic and has been declared a limited access highway or freeway by action of the Director of Highways in accordance with the provisions of Section 5511.02 of the Revised Code of Ohio.

R/W Only BEL-7-8.68

DESIGN DESIGNATION
NORTH OF INTERCHANGE

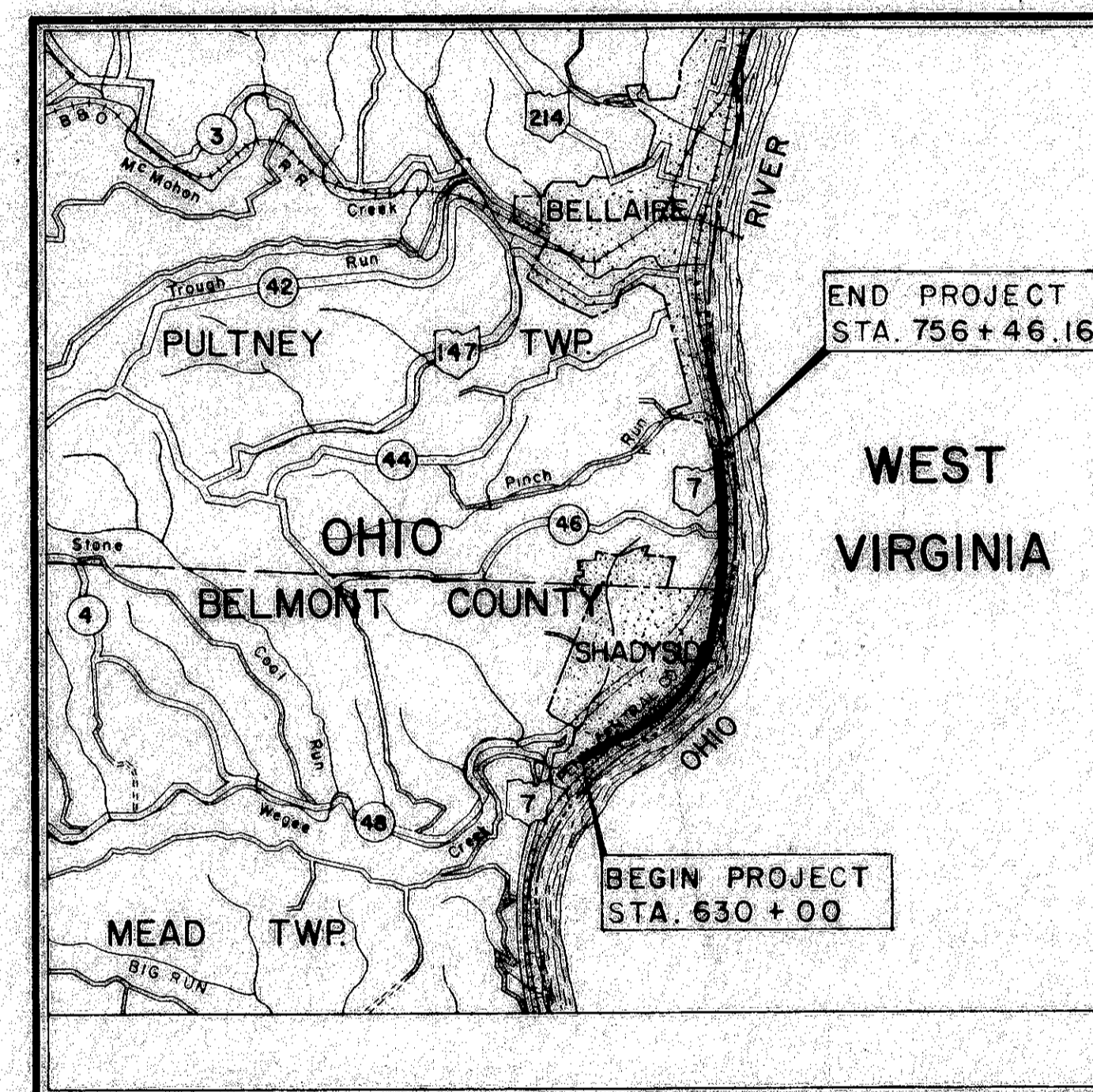
Current ADT	8820	(1967)
Design Year ADT	19640	(1987)
DHV	2553	
D (Directional Distribution)	1532	
T (Percent B & C Trucks)	13 %	
V (Design Speed)	60 M.P.H.	

DESIGN DESIGNATION
SOUTH OF INTERCHANGE


Current ADT	5096	(1967)
Design Year ADT	8170	(1987)
DHV	1062	
D (Directional Distribution)	637	
T (Percent B & C Trucks)	30 %	
V (Design Speed)	60 M.P.H.	

CONVENTIONAL SIGNS

State Line	-----
County Line	-----
Township Line	-----
Section Line	-----
Center Line	-----
Corporation Line	-----
Fence Line	x-----x
Guard Rail (existing)	-o-o-o-o-
Guard Rail (proposed)	-o-o-o-o-
Railroads	-----
Power Poles	P P P P P P P P
Telephone Poles	T T T T T T T T
Trees or Stumps (existing)	⊗ ⊗ ⊗ ⊗ ⊗ ⊗ ⊗ ⊗
Property Line	P/L
Right of Way with Limited Access	LA RW
Right of Way without Limited Access	RW
Existing Right of Way	-----
Right of Way Limited Access Only	LA
Water Lines	W W W W W W
Gas Lines	G G G G G G
Proposed Fence	⊗ ⊗ ⊗ ⊗ ⊗ ⊗
Sanitary Sewer	S S S S S S



LOCATION MAP
SCALE OF MILES



RIGHT-OF-WAY

STANDARD FENCE ABBREVIATIONS

E.P.A.	End Post Assembly
I.A.P.A.	Intermediate Anchor Post Assembly
C.P.A.	Corner Post Assembly
P.B. & T.R.	Post Brace and Truss Rod Assembly

1971 SPECIFICATIONS

The standard specifications of the State of Ohio, Department of Highways, including changes and supplemental specifications listed in the proposal shall govern this improvement.

The right of way for this improvement will be provided by the State of Ohio.

STANDARD MONUMENT ASSEMBLIES
AT THE FOLLOWING LOCATIONS

S. R.-7 Reloc.	Ramp "A"
P.O.C. Sta. 633+00	P.O.C. Sta. 13+00
P.O.C. Sta. 641+00	P.T. Sta. 16+72.32
P.O.C. Sta. 646+00	P.C. Sta. 21+81.42
P.O.C. Sta. 651+00	
P.O.C. Sta. 655+00	C.R. 46 Reloc.
P.O.C. Sta. 660+00	P.O.T. Sta. 0+50
P.O.C. Sta. 665+00	P.C. Sta. 4+15.52
P.O.C. Sta. 669+33.19	P.T. Sta. 8+51.08
P.O.C. Sta. 675+00	P.C. Sta. 8+86.99
P.O.C. Sta. 680+00	P.O.C. Sta. 13+00
P.O.C. Sta. 684+00	P.O.C. Sta. 18+00
P.O.C. Sta. 692+00	P.T. Sta. 22+61.97
P.O.C. Sta. 697+00	P.C. Sta. 27+99.91
P.C. Sta. 700+95.76	P.O.C. Sta. 33+00
P.O.C. Sta. 705+00	P.O.C. Sta. 38+00
P.O.C. Sta. 710+00	P.T. Sta. 41+84.03
P.O.C. Sta. 715+00	
P.O.C. Sta. 720+00	
P.O.C. Sta. 725+00	
P.O.C. Sta. 730+00	
P.O.C. Sta. 735+00	
P.O.C. Sta. 740+00	
P.O.C. Sta. 746+00	
P.C.C. Sta. 750+06.30	

CENTER LINE SURVEY PLAT

BELMONT COUNTY
BEL - 7 - 11.89
VILLAGE OF SHADYSIDE
& PULTNEY TOWNSHIP
T-2N, R-2W, SEC. 27, & 28

THIS IMPROVEMENT HAS BEEN DECLARED A LIMITED ACCESS HIGHWAY FROM STATION 630 + 00 TO STATION 756 + 46.16 BY ACTION OF THE DIRECTOR OF HIGHWAYS AND RECORDED IN VOLUME 51, PAGE 925 OF THE DIRECTOR'S JOURNAL PURSUANT TO LAW.

RECEIVED SEPTEMBER 10, 1969
RECORDED OCTOBER 2, 1969
BOOK 14 PAGE 43


SIGNED *Nick Munas*
Belmont County Recorder
SIGNED *Ken K... ..*
Division Deputy Director

DATE August 12 1969

I HEREBY CERTIFY THAT THIS PLAT IS A TRUE DELINEATION OF A SURVEY MADE FOR THE OHIO DEPARTMENT OF HIGHWAYS IN 1967 BY STICKLEN-BELSHEIM & ASSOCIATES.

Bernard F. Strough
Bernard F. Strough Reg. Sur. No. 4736
DATE 5/29/69

CURVE DATA
@ C.R. 46 Reloc.
P.I. Sta. 6+34.25
Δ 13° 04' 00" Lt.
D 3° 00'
R 1909.86'
T 218.73'
L 435.56'
E 12.48'
P.C. Sta. 4+15.52
P.T. Sta. 8+51.08



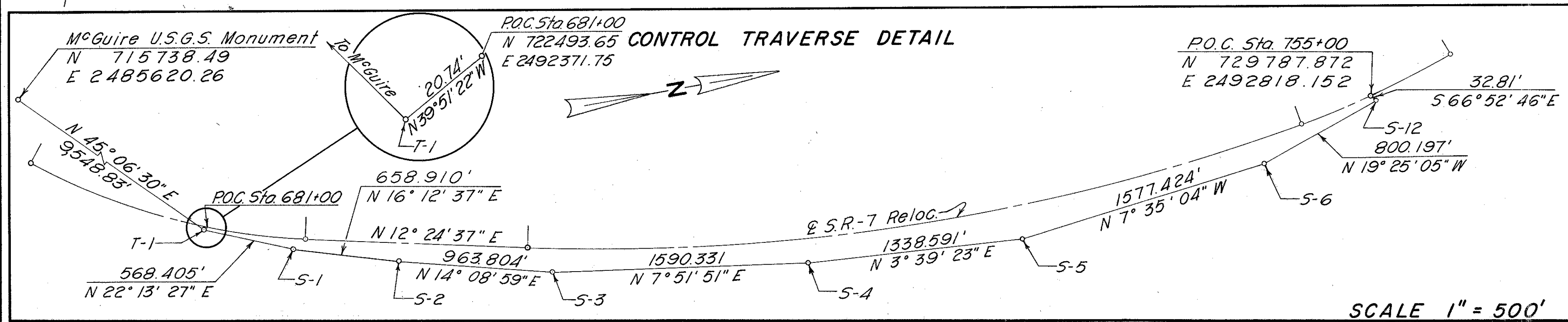
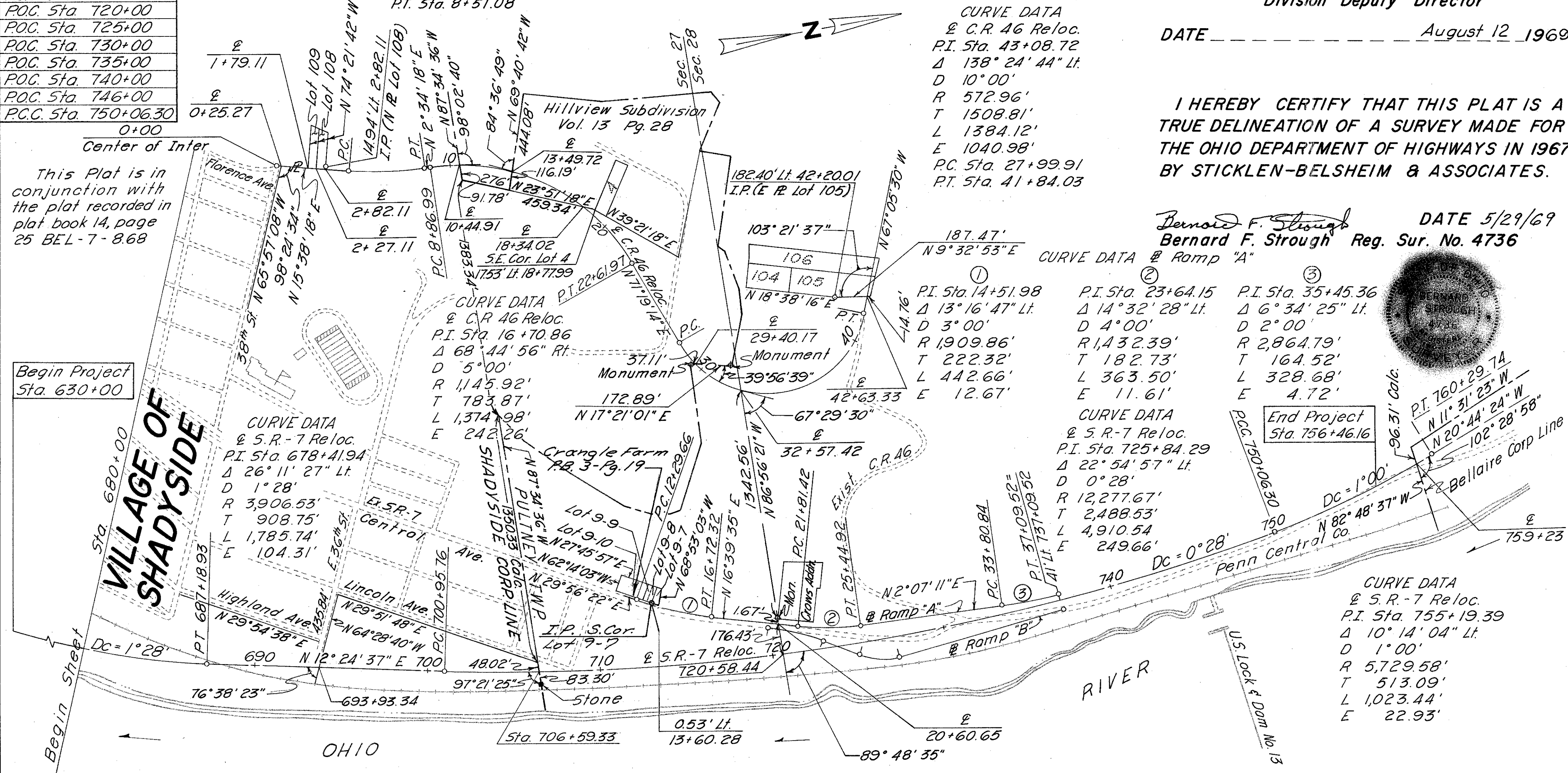
CURVE DATA
@ C.R. 46 Reloc.
P.I. Sta. 43+08.72
Δ 138° 24' 44" Lt.
D 10° 00'
R 572.96'
T 1508.81'
L 1384.12'
E 1040.98'
P.C. Sta. 27+99.91
P.T. Sta. 41+84.03

CURVE DATA @ Ramp "A"

P.I. Sta. 14+51.98	P.I. Sta. 23+64.15	P.I. Sta. 35+45.36
Δ 13° 16' 47" Lt.	Δ 14° 32' 28" Lt.	Δ 6° 34' 25" Lt.
D 3° 00'	D 4° 00'	D 2° 00'
R 1909.86'	R 1,432.39'	R 2,864.79'
T 222.32'	T 182.73'	T 164.52'
L 442.66'	L 363.50'	L 328.68'
E 12.67'	E 11.61'	E 4.72'

CURVE DATA
@ S.R.-7 Reloc.
P.I. Sta. 725+84.29
Δ 22° 54' 57" Lt.
D 0° 28'
R 12,277.67'
T 2,488.53'
L 4,910.54'
E 249.66'


CURVE DATA
@ S.R.-7 Reloc.
P.I. Sta. 755+19.39
Δ 10° 14' 04" Lt.
D 1° 00'
R 5,729.58'
T 513.09'
L 1,023.44'
E 22.93'



This Plat is in conjunction with the plat recorded in plat book 14, page 25 BEL-7-8.68

Begin Project Sta. 630+00

End Project Sta. 756+46.16



Approved by Bel. Co. Engr:
Date: Aug. 18, 1969
C.R. Bocabella

STANDARD MONUMENT ASSEMBLIES AT THE FOLLOWING LOCATIONS

S.R.-7 Reloc.		Romp "A"	
P.O.T. Sta. 633+00	P.O.C. Sta. 13+00		
P.O.C. Sta. 641+00	P.T. Sta. 16+72.32		
P.O.C. Sta. 646+00	P.C. Sta. 21+81.42		
P.O.C. Sta. 651+00			
P.O.C. Sta. 655+00	C.R. 46 Reloc.		
P.O.C. Sta. 660+00	P.O.T. Sta. 0+50		
P.O.C. Sta. 665+00	P.C. Sta. 4+15.52		
P.O.C. Sta. 669+33.19	P.T. Sta. 8+51.08		
P.O.C. Sta. 675+00	P.C. Sta. 8+86.99		
P.O.C. Sta. 680+00	P.O.C. Sta. 13+00		
P.O.C. Sta. 684+00	P.O.C. Sta. 18+00		
P.O.C. Sta. 692+00	P.T. Sta. 22+61.97		
P.O.C. Sta. 697+00	P.C. Sta. 27+99.91		
P.C. Sta. 100+95.76	P.O.C. Sta. 33+00		
P.O.C. Sta. 705+00	P.O.C. Sta. 38+00		
P.O.C. Sta. 710+00	P.T. Sta. 41+84.03		
P.O.C. Sta. 715+00			
P.O.C. Sta. 720+00			
P.O.C. Sta. 725+00			
P.O.C. Sta. 730+00			
P.O.C. Sta. 735+00			
P.O.C. Sta. 740+00			
P.O.C. Sta. 746+00			
P.C.C. Sta. 750+06.30			

CENTER LINE SURVEY PLAT

BELMONT COUNTY

BEL-7-11.89

VILLAGE OF SHADYSIDE & PULTNEY TOWNSHIP

T-2N, R-2W, SEC. 27, & 28

THIS IMPROVEMENT HAS BEEN DECLARED A LIMITED ACCESS HIGHWAY FROM STATION 630+00 TO STATION 756+46.16 BY ACTION OF THE DIRECTOR OF HIGHWAYS AND RECORDED IN VOLUME 51, PAGE 925 OF THE DIRECTOR'S JOURNAL PURSUANT TO LAW.

FED. RD. DIVISION	STATE	PROJECT
2	OHIO	

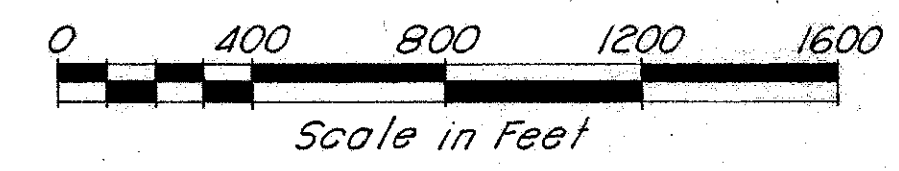
BEL-7-11.89

382
427

1
46

RECEIVED _____ 19
 RECORDED _____ 19
 BOOK _____ PAGE _____
 SIGNED _____ Belmont County Recorder
 SIGNED _____ Division Deputy Director
 DATE _____ 19

CURVE DATA
 @ C.R. 46 Reloc.
 P.I. Sta. 6+34.25
 Δ 13° 04' 00" Lt.
 D 3° 00'
 R 1909.86'
 T 218.73'
 L 435.56'
 E 12.48'
 P.C. Sta. 4+15.52
 P.T. Sta. 8+51.08

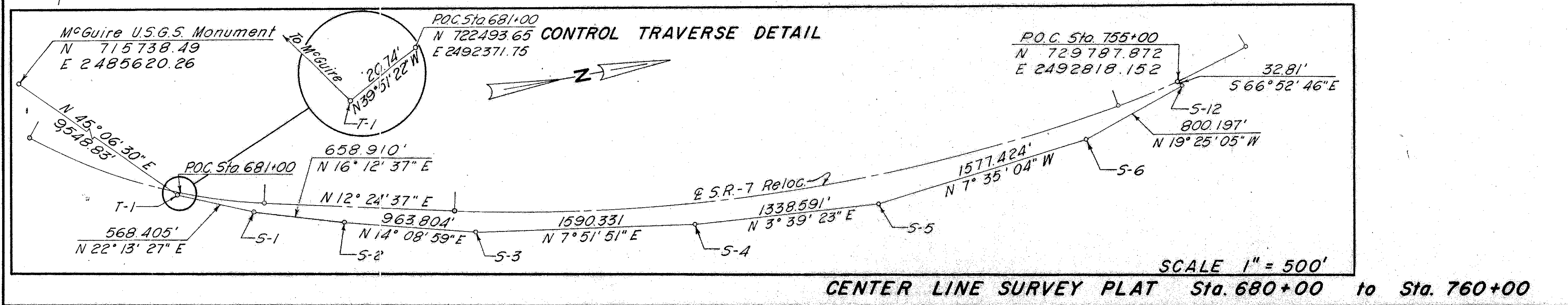
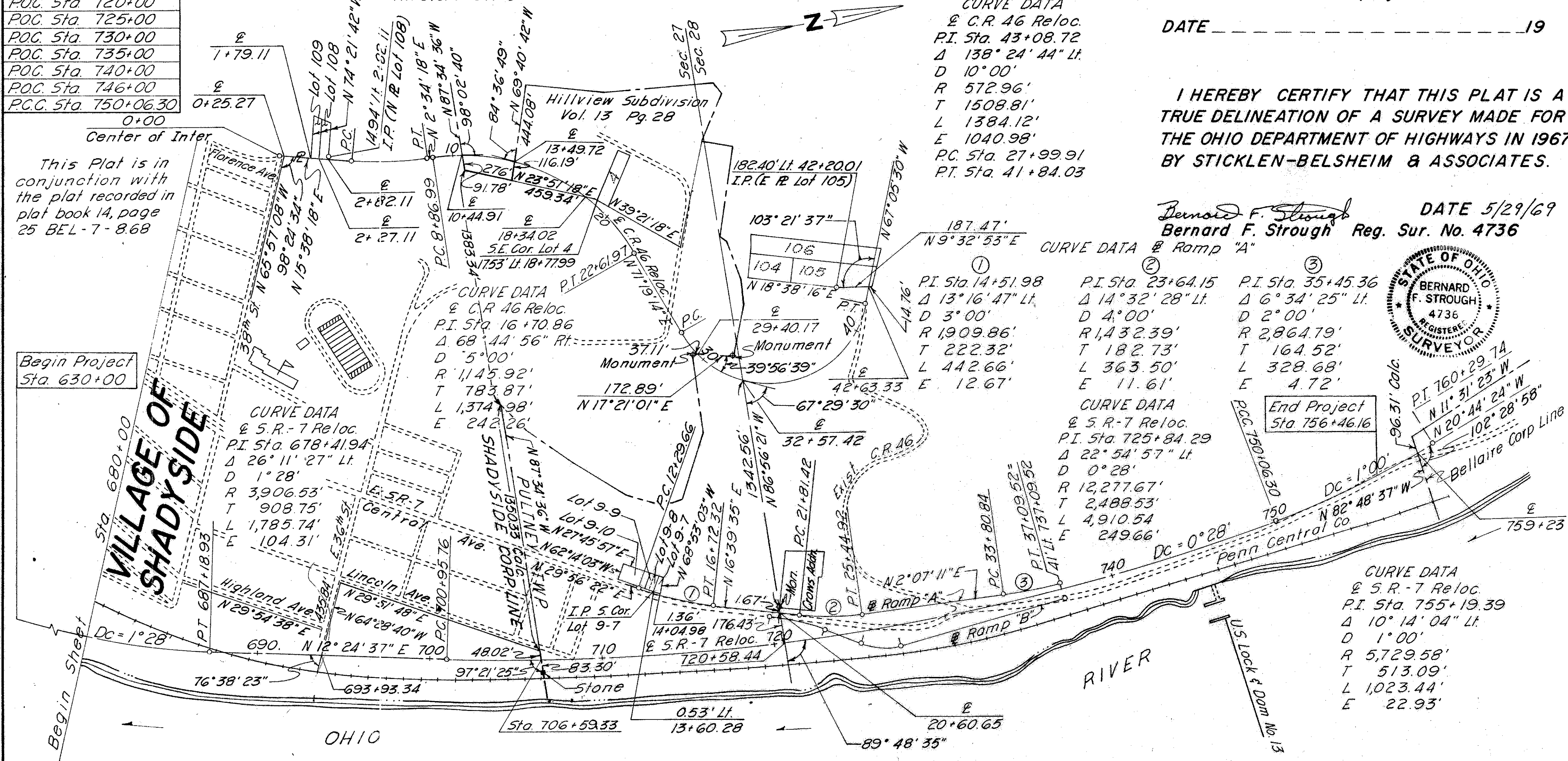


CURVE DATA
 @ C.R. 46 Reloc.
 P.I. Sta. 43+08.72
 Δ 138° 24' 44" Lt.
 D 10° 00'
 R 572.96'
 T 1508.81'
 L 1384.12'
 E 1040.98'
 P.C. Sta. 27+99.91
 P.T. Sta. 41+84.03

CURVE DATA @ Romp "A"
 ① P.I. Sta. 14+51.98
 Δ 13° 16' 47" Lt.
 D 3° 00'
 R 1909.86'
 T 222.32'
 L 363.50'
 E 11.61'
 ② P.I. Sta. 23+64.15
 Δ 14° 32' 28" Lt.
 D 4° 00'
 R 1,432.39'
 T 182.73'
 L 442.66'
 E 11.61'
 ③ P.I. Sta. 35+45.36
 Δ 6° 34' 25" Lt.
 D 2° 00'
 R 2,864.79'
 T 164.52'
 L 328.68'
 E 4.72'

CURVE DATA
 @ S.R.-7 Reloc.
 P.I. Sta. 725+84.29
 Δ 22° 54' 57" Lt.
 D 0° 28'
 R 12,277.67'
 T 2,488.53'
 L 4,910.54'
 E 249.66'

CURVE DATA
 @ S.R.-7 Reloc.
 P.I. Sta. 755+19.39
 Δ 10° 14' 04" Lt.
 D 1° 00'
 R 5,729.58'
 T 513.09'
 L 1,023.44'
 E 22.93'



Bernard F. Strough
 Bernard F. Strough Reg. Sur. No. 4736
 DATE 5/29/69

This Plat is in conjunction with the plat recorded in plat book 14, page 25 BEL-7-8.68

I HEREBY CERTIFY THAT THIS PLAT IS A TRUE DELINEATION OF A SURVEY MADE FOR THE OHIO DEPARTMENT OF HIGHWAYS IN 1967 BY STICKLEN-BELSHEIM & ASSOCIATES.

CENTER LINE SURVEY PLAT Sta. 680+00 to Sta. 760+00

UTILITY PLAN

STATE ROUTE 7 RELOCATION

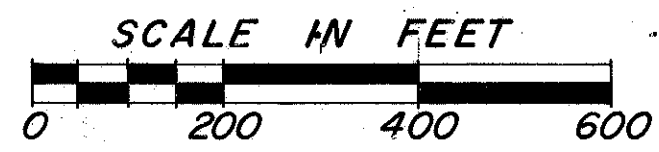
LIMITED ACCESS

FED. RD. DIVISION	STATE	PROJECT	
2	OHIO		

BEL-7-11.89

383
427

2
46

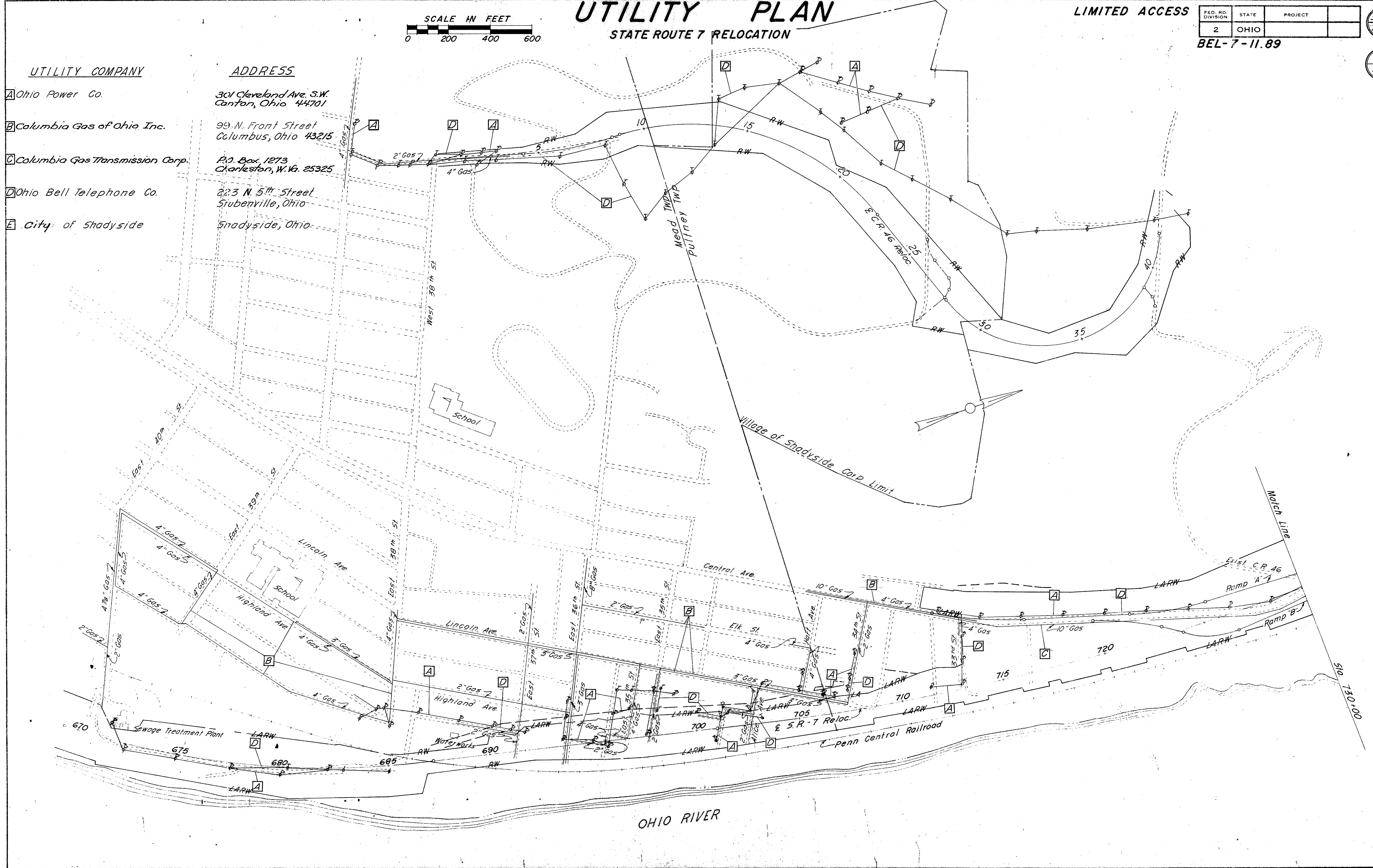


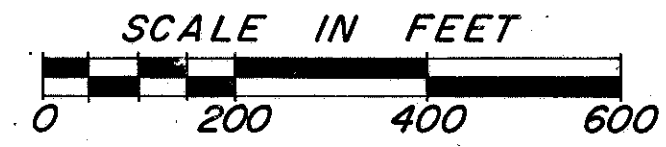
UTILITY COMPANY

- A Ohio Power Co.
- B Columbia Gas of Ohio Inc.
- C Columbia Gas Transmission Corp.
- D Ohio Bell Telephone Co.
- E City of Shadyside

ADDRESS

- 301 Cleveland Ave. S.W.
Canton, Ohio 44701
- 99 N. Front Street
Columbus, Ohio 43215
- P.O. Box 1273
Charleston, W. Va. 25325
- 223 N. 5th Street
Stubenville, Ohio
- Shadyside, Ohio





UTILITY PLAN

STATE ROUTE 7 RELOCATION

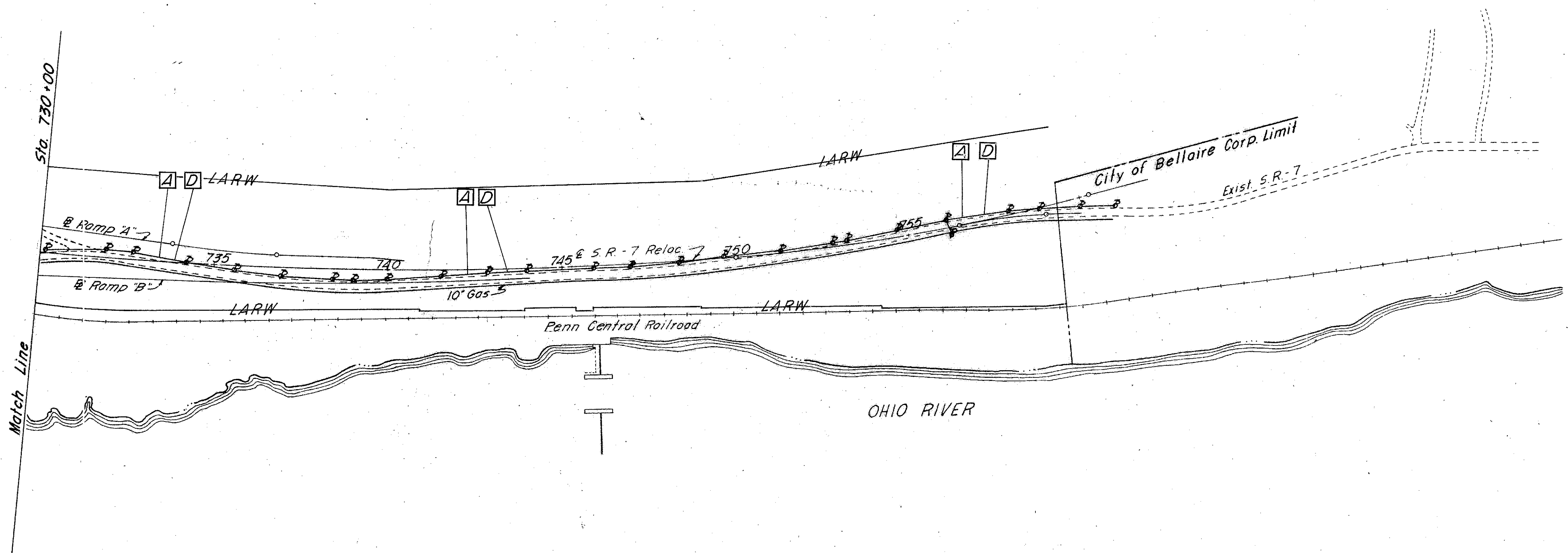
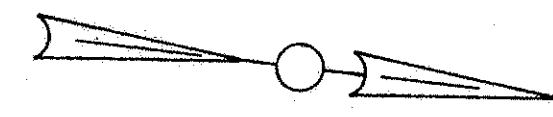
LIMITED ACCESS

FED. RD. DIVISION	STATE	PROJECT
2	OHIO	

385
427

BEL-7-11.89

4
46



WB 1 1988

PROPERTY MAP

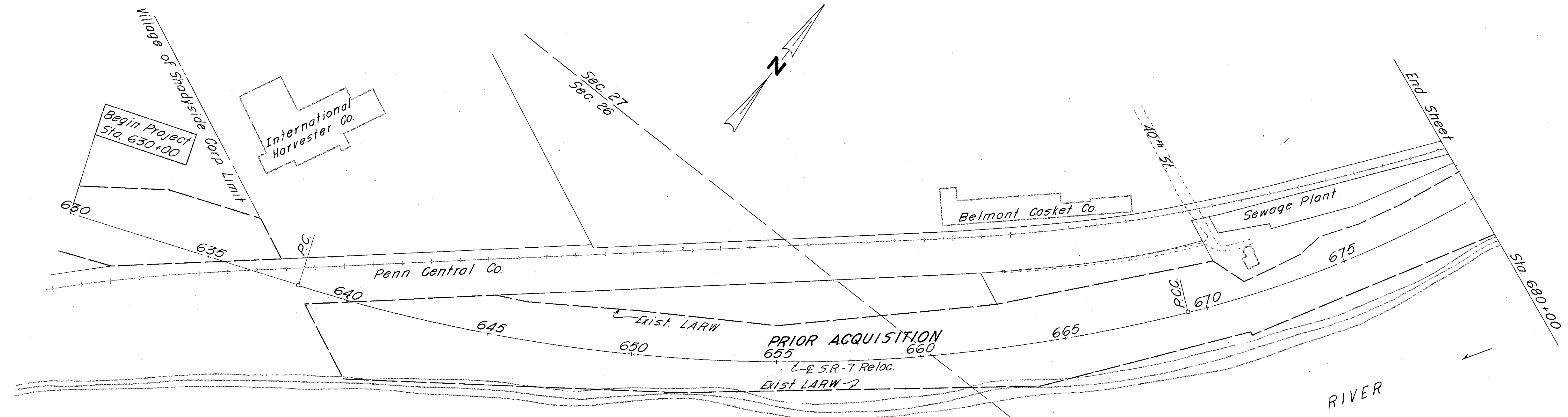
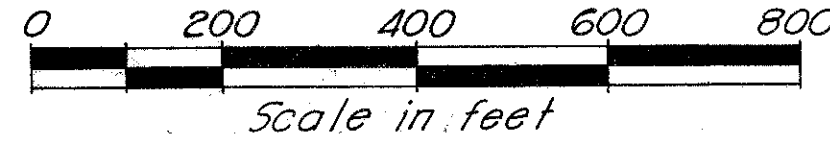
LIMITED ACCESS

FED. RD. DIVISION	STATE	PROJECT
2	OHIO	

386
427

BEL - 7 - 11. 89

5
46



OHIO

VILLAGE OF SHADYSIDE
MEAD TWP.
T 2 R 2
Sections 26 & 27

COMPLETION DATE 12/10/70		SCALE 1"=200'
Date	Remarks	By
2-5-71	Adjusted RW	

LIMITED ACCESS

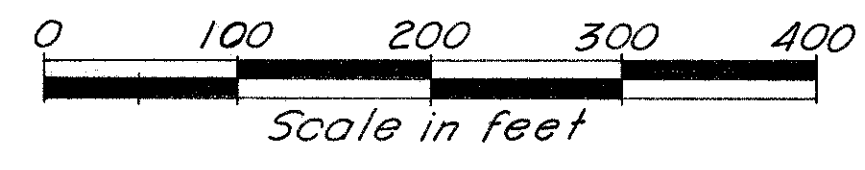
FED. RD. DIVISION	STATE	PROJECT
2	OHIO	

387
127

BEL-7-11.89

6
46

PROPERTY MAP



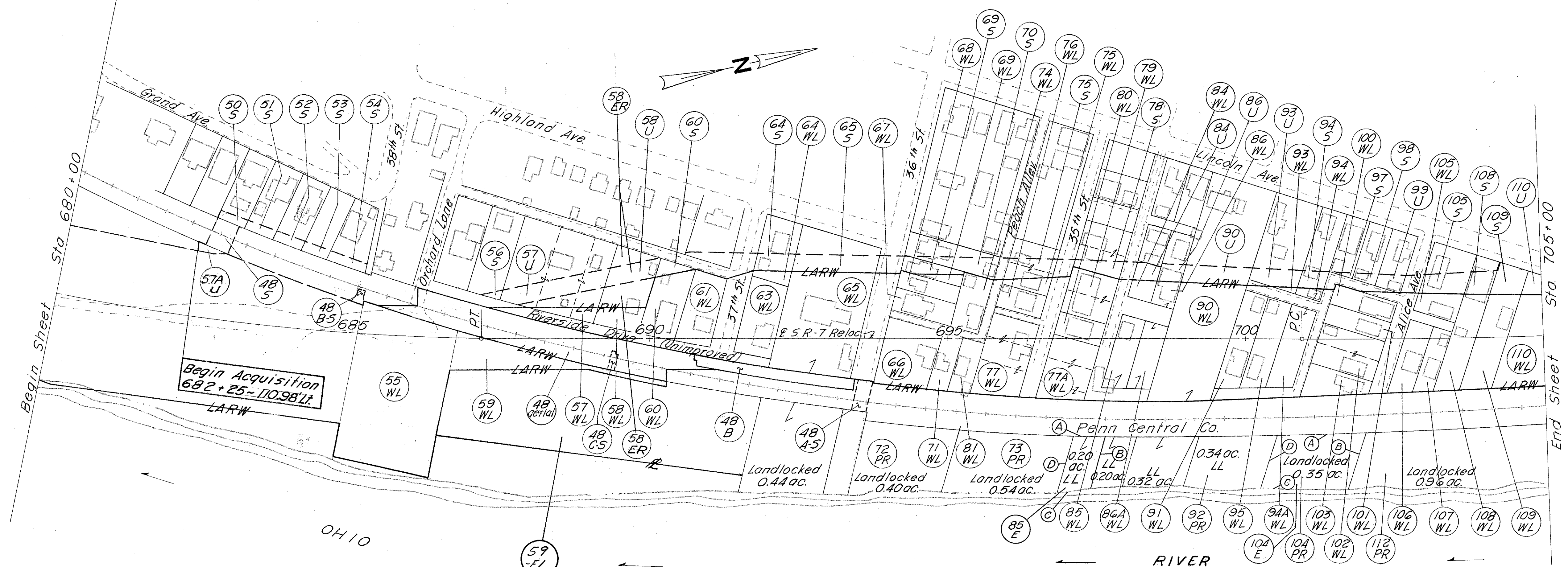
Number	Owner	Number	Owner
50	Robert S. & Doris Newhart	78	James M. & Mary H. O'Grady
51	John J. & Flora L. Hill	79	Jack & Frances Groves
52	Samuel B. Riley	80	Phillip H. & Sally Lee VanDyne
53	Helen V. Gabriel	81	Albert E. & Erla M. Crouse
54	Donald E. & Delores Jean Poludniak	83	Alma Glatzer et al.
55	Robert E. Bond	84	William C. & Alma Glatzer
56	Frank & Alma K. Polivka	85	Alma Glatzer
57	Village of Shadyside	86	James W. & Jennie L. Hepburn
58	Walter E. & Vivian S. Ambler		
59	Chlorus L. Ambler	90	Jefferson Jarrett
60	Raymond C. & Mildred Glasow	91	Francesca Accrocca
61	J. Paul Cummins	92	Edwin H. Stephens
62	W. Randall & Thelma C. Mckelvey	93	Russell & Nancy Rothacher
63	Earl & Betty Campbell	94	Irene W. Kaldor
64	Willis J. & Dorothy J. Amend	95	Benjamin O. Shaver
65	John W. Meyer	97	Elizabeth C. Helms et al.
66	Tom J. & Bernice Parker	98	Minnie E. Willis
67	Ronald E. Hendershot	99	Brooklyn & Sarah Ross
68	Anthony J. Sabatina & Marion Masciarelli	100	Charles & Mary Lappert
69	Mary Fosnot	101	Leo & Minerva Namen
70	James Warner Morris	102	George R. Davies
71	Charles A. & Edith L. Wells	103	Andrew & Frances D. Mentz, Jr.
72	John J. Layte	104	Raymond B. Shaver et al.
73	Robert Futhey Jr.	105	Josephine C. Evonek
74	Francis & Ethel Hendershot	106	Edward E. Green
75	Frank & Dorothy J. Vallelonga	107	Mary A. Patt
76	Emma J. Parker	108	Frank & Ruth Heinrich
77	George H. & Bertha M. Embree	109	Battista & Mary Allietta
48	Penn Central Railroad Company	110	Uirel & Lucille Boles
		57A	Village of Shadyside

PARCEL 85-E

A	Arc. = 53.54'
	Ch. = 53.54'
	Ch. Brg. = N13°2'51"E
	R. = 3319.75'
B	S60°8'12"E ~ 169.99'
C	S13°2'51"W ~ 53.54'
D	N60°8'12"W ~ 169.99'

PARCEL 104-E

A	Arc. = 145.47'
	Ch. = 145.47'
	Ch. Brg. = N10°53'24"E
	R. = 19,128.62'
B	S60°8'12"E ~ 110.75'
C	S10°53'24"W ~ 145.47'
D	N60°8'12"W ~ 110.75'



LEGEND
Property Line ———
Lot Line - - - - -

VILLAGE OF SHADYSIDE

Date	Remarks	By	Date	Remarks	By	Date	Remarks	By
4-8-75	Deleted Par. 48A and Revised Par. 48B-S & 48-Aerial.	Dist. II	1/8/74	Added Parcel 58-E	Dist. II	10/11/70	Rev. Parcel No. 109-S	Dist. II
3-20-79	Removed "Private Drive" designation on Par. 83 & deleted Parcel 83-WL & 83-U.	Dist. II	2/13/74	Added Parcel 85-E	Dist. II	10/6/70	Added Parcel No. 59-EL	Dist. II
			5-6-74	Changed Par. 57A-S to 57A-U	Dist. II	8-19-71	Rev. Owners on Par. 93-WL, 93-S & 99-S	Dist. II
			6-3-74	Rev. Ownership on Par. 103-WL	Dist. II	5/31/72	Rev. Parcel 55-WL	Dist. II
			6-10-74	Changed Par. 58-E to 58-EL	Dist. II	3/12/72	Rev. Ownership on Par. 72-PR	Dist. II
			6-17-74	Changed Par. 58-EL to 58-ER	Dist. II	5/22/73	Rev. Ownership on Parcel 54	Dist. II
			8-30-74	Revised Ownership on Parcel 102-WL	Dist. II	11/28/73	Changed Parcels 57-S, 58-S, 83-S, 84-S, 86-S, 90-S, 93-S, 99-S & 110-S to 57-U, 58-U, 83-U, 84-U, 86-U, 90-U	Dist. II
			10-22-74	Added Par. 104-E	Dist. II			
			2-26-75	Revised Topo on Par. 90-WL, Residue Left	Dist. II			

PROPERTY MAP Sta. 680 + 00 to Sta. 705 + 00

PARCEL 136-E

A	Arc = 48.80' Ch. = 48.80' Ch. Brq. = N5°10'10"E R. = 19128.62'
B	S 84°17'22"E ~ 20.00'
C	Arc = 51.88' Ch. = 51.88' Ch. Brq. = N4°58'30"E R. = 19148.62'
D	N 85°57'20"W ~ 20.00"
E	Arc = 175.59' Ch. = 175.59' Ch. Brq. = N 4°27'54"E R. = 19128.62'
F	S 85°39'17"E ~ 20.00'
G	N 4°20'43"E ~ 140.51"
H	S 86°53'44"E ~ 95.00'
I	S 29°25'00"E ~ 80.41'
J	S 8°59'51"W ~ 193.57'
K	S 4°34'01"W ~ 160.48'
L	N 84°46'58"W ~ 140.00'

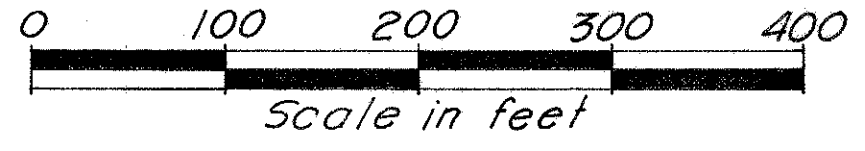
LIMITED ACCESS

FED. RD. DIVISION	STATE	PROJECT
2	OHIO	

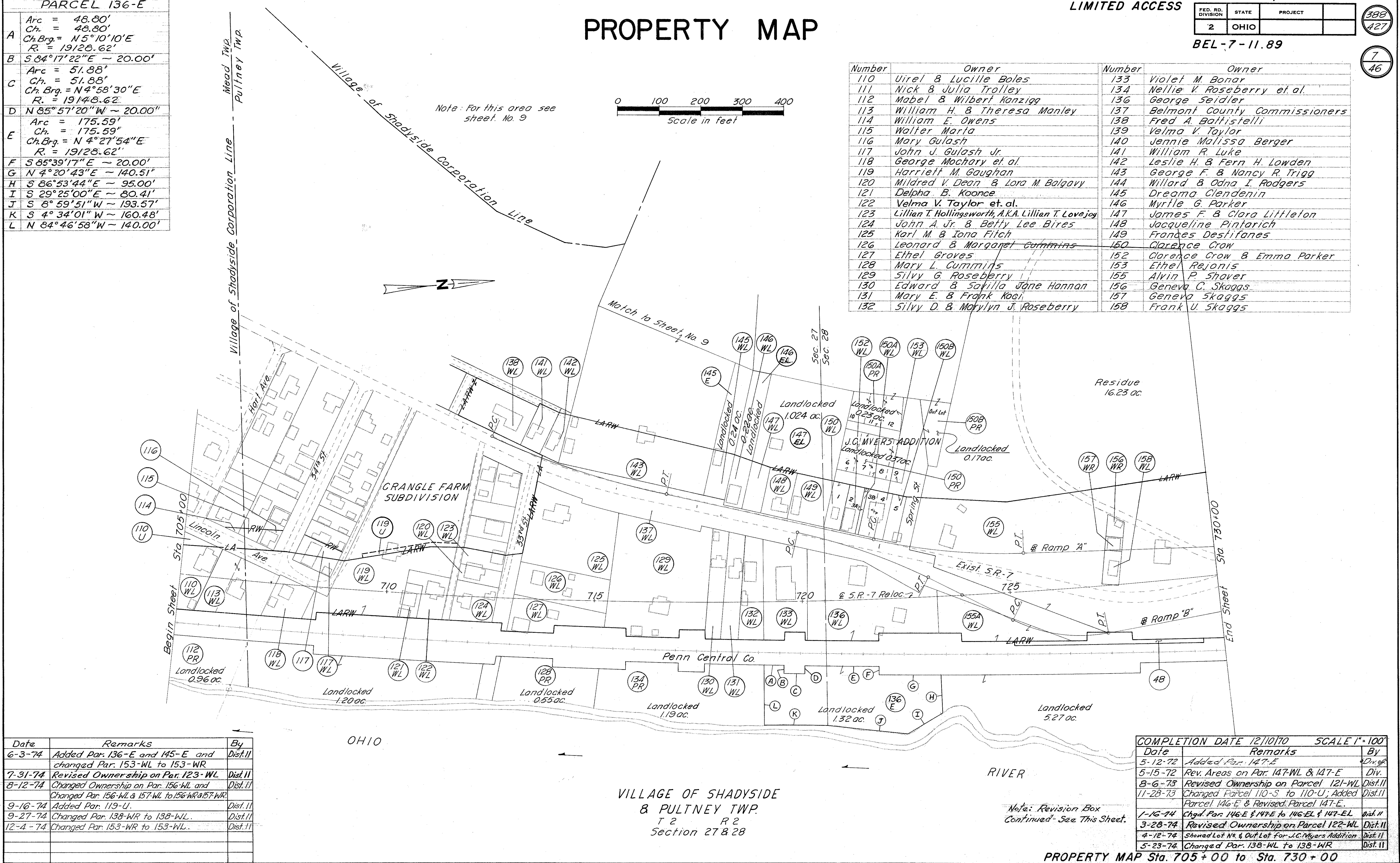
BEL-7-11.89

388
427
7
46

PROPERTY MAP



Note: For this area see sheet No. 9



Number	Owner	Number	Owner
110	Uirel & Lucille Boles	133	Violet M. Bonar
111	Nick & Julia Trolley	134	Nellie V. Roseberry et al.
112	Mabel & Wilbert Kanzigg	136	George Seidler
113	William H. & Theresa Manley	137	Belmont County Commissioners
114	William E. Owens	138	Fred A. Battistelli
115	Walter Maria	139	Velma V. Taylor
116	Mary Gulash	140	Jennie Malissa Berger
117	John J. Gulash Jr.	141	William R. Luke
118	George Mochary et al.	142	Leslie H. & Fern H. Lowden
119	Harriett M. Gaughan	143	George F. & Nancy R. Trigg
120	Mildred V. Dean & Lora M. Balgavy	144	Willard & Odna I. Rodgers
121	Delpha B. Koonce	145	Dreama Clendenin
122	Velma V. Taylor et al.	146	Myrtle G. Parker
123	Lillian T. Hollingsworth, A.K.A. Lillian T. Lovejoy	147	James F. & Clara Littleton
124	John A. Jr. & Betty Lee Bires	148	Jacqueline Pinfarich
125	Karl M. & Iona Fitch	149	Frances Destifanes
126	Leonard & Margaret Cummins	150	Clarence Crow
127	Ethel Groves	152	Clarence Crow & Emma Parker
128	Mary L. Cummins	153	Ethel Rejonis
129	Silvy G. Roseberry	155	Alvin P. Shaver
130	Edward & Savilla Jane Hannan	156	Geneva C. Skaggs
131	Mary E. & Frank Koel	157	Geneva Skaggs
132	Silvy D. & Matylyn J. Roseberry	158	Frank U. Skaggs

Date	Remarks	By
6-3-74	Added Par. 136-E and 145-E and changed Par. 153-WL to 153-WR	Dist. II
7-31-74	Revised Ownership on Par. 123-WL	Dist. II
8-12-74	Changed Ownership on Par. 156-WL and Changed Par. 156-WL & 157-WL to 156-WR & 157-WR	Dist. II
9-16-74	Added Par. 119-U.	Dist. II
9-27-74	Changed Par. 138-WR to 138-WL.	Dist. II
12-4-74	Changed Par. 153-WR to 153-WL.	Dist. II

COMPLETION DATE	12/10/70	SCALE	1"=100'
Date	Remarks	By	
5-12-72	Added Par. 147-E	Dist. II	
5-15-72	Rev. Areas on Par. 147-WL & 147-E	Div.	
8-6-73	Revised Ownership on Parcel 121-WL	Dist. II	
11-28-73	Changed Parcel 110-S to 110-U; Added Parcel 146-E & Revised Parcel 147-E.	Dist. II	
1-16-74	Chgd. Par. 146-E & 147-E to 146-EL & 147-EL	Dist. II	
3-28-74	Revised Ownership on Parcel 122-WL	Dist. II	
4-12-74	Showed Lot #8 & Out Lot for J.C. Myers Addition	Dist. II	
5-23-74	Changed Par. 138-WL to 138-WR	Dist. II	

Note: Revision Box Continued - See This Sheet.

VILLAGE OF SHADYSIDE & PULTNEY TWP. T 2 R 2 Section 27 & 28

PROPERTY MAP Sta. 705+00 to Sta. 730+00

LIMITED ACCESS

FED. RD. DIVISION	STATE	PROJECT
2	OHIO	

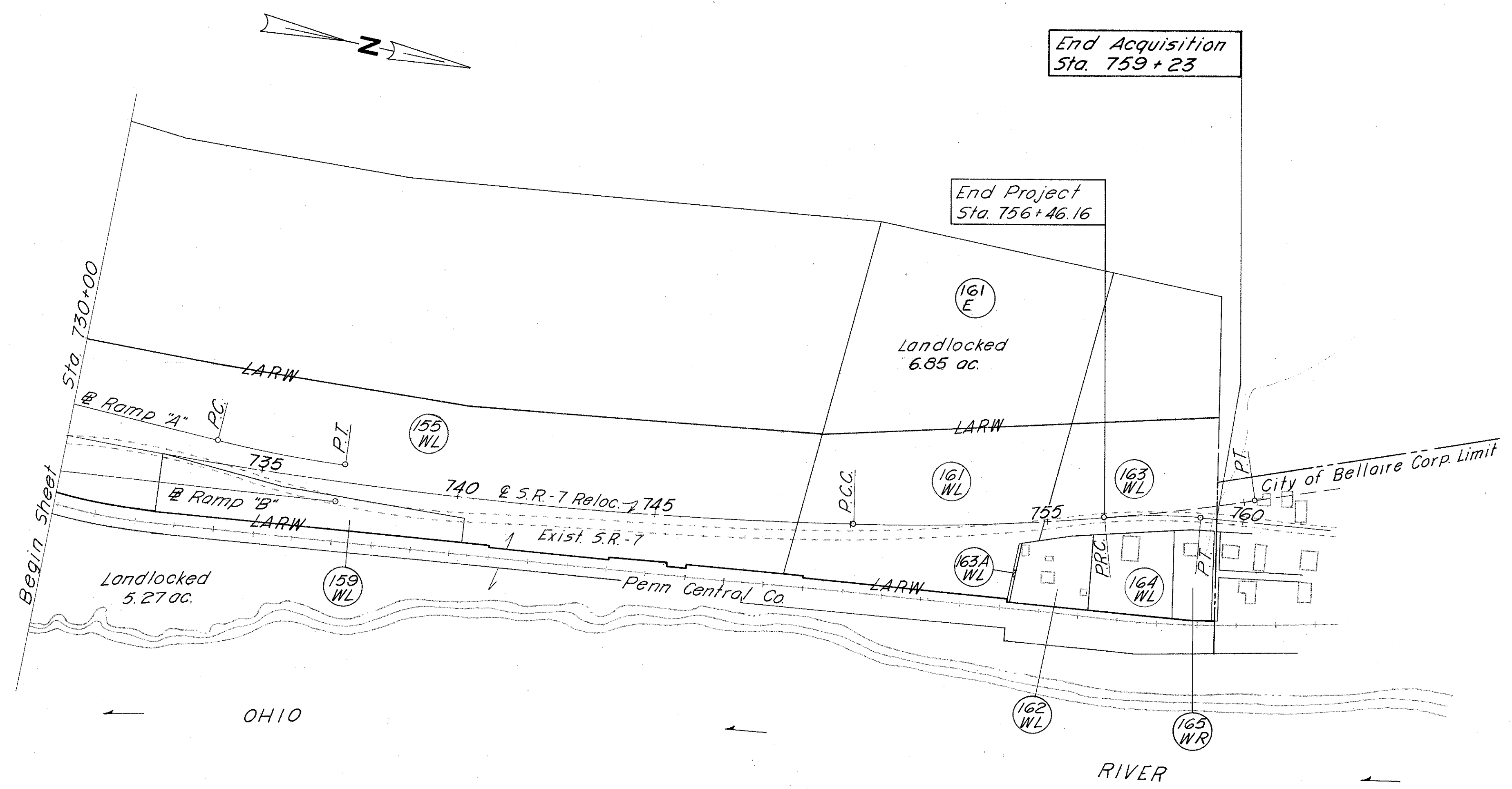
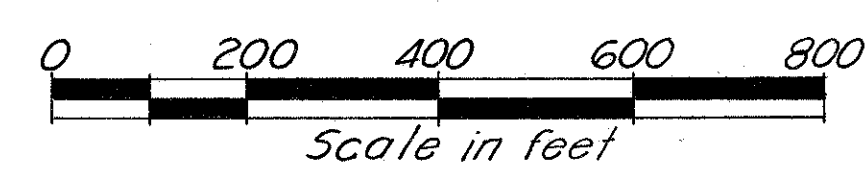
389
427

BEL-7-11.89

8
46

PROPERTY MAP

Number	Owner
155	Alvin P. Shaver
159	Interstate Advertising Corp.
161	Raymond B. Shaver et al.
162	State of Ohio (Roadside Park)
163	Marjorie Rennie
164	Everett E. Willison
165	Cynthia B. Stocking



PULTNEY TWP.
T 2 R 2
Section 28

PROPERTY MAP Sta. 730+00 to Sta. 760+00

COMPLETION DATE 12/10/70 SCALE 1" = 200'		
Date	Remarks	By
4-11-74	Changed Par. 165-WL to 165-WR	Dist. II
6-3-74	Added Par. 161-E & Rev. Area of landlock Land.	Dist. II

LIMITED ACCESS

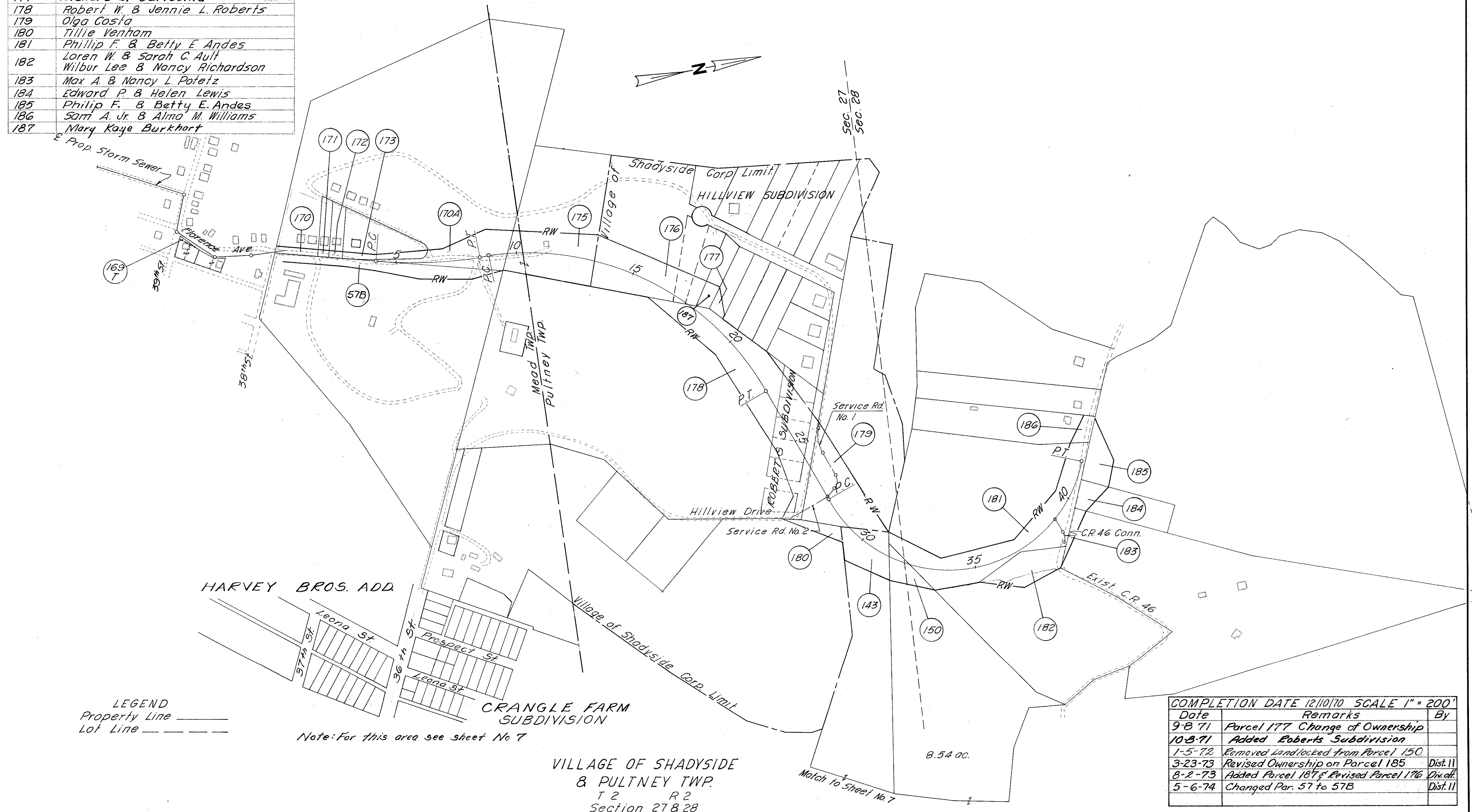
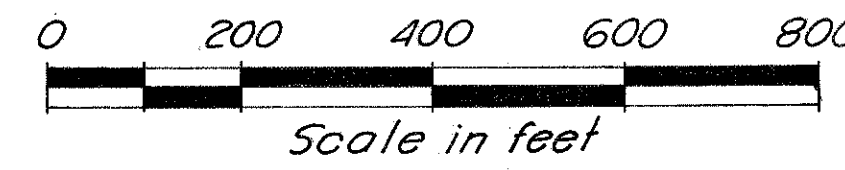
FED. RD. DIVISION	STATE	PROJECT
2	OHIO	

390
427
9
46

BEL-7-11.89

PROPERTY MAP

Number	Owner
57B	Village of Shadyside
143	George F. & Nancy R. Trigg
150	Clarence Crow
169	Ann Neguff Jerico
170	Marie M. Hoffmann
171	Thomas C. & Gloria M. Howell
172	June Ann Pertican
173	John Lewis Bloom
175	John A. & Mary E. Butler
176	Daniel F. & Mary J. Silverio
177	Richard J. Caricchia
178	Robert W. & Jennie L. Roberts
179	Olga Costa
180	Tillie Venham
181	Phillip F. & Betty E. Andes
182	Loren W. & Sarah C. Ault
183	Max A. & Nancy L. Potetz
184	Edward P. & Helen Lewis
185	Philip F. & Betty E. Andes
186	Sam A. Jr. & Alma M. Williams
187	Mary Kaye Burkhardt



LEGEND
Property Line ———
Lot Line - - - - -

Note: For this area see sheet No 7

VILLAGE OF SHADYSIDE
& PULTNEY TWP.
T 2 R 2
Section 27 & 28

COMPLETION DATE 12/10/70 SCALE 1" = 200'

Date	Remarks	By
9-8-71	Parcel 177 Change of Ownership	
10-8-71	Added Roberts Subdivision	
1-5-72	Removed land locked from Parcel 150	
3-23-73	Revised Ownership on Parcel 185	Dist. 11
8-2-73	Added Parcel 187 Revised Parcel 176	Div. 11
5-6-74	Changed Par. 57 to 57B	Dist. 11

SUMMARY OF ADDITIONAL RIGHT OF WAY

BEL-7-11.89

TOTAL NUMBER OF
128 OWNERS
54 TOTAL TAKES
78 OWNERS WITH STRUCTURES INVOLVED

PARCEL NO.	OWNER	RECORDED		DEED AREA	TOTAL P.R.O.	GROSS TAKE	P.R.O. IN TAKE	NET TAKE		NET RESIDUE		SHEET NO.	TYPE FUND	REMARKS
		BOOK	PAGE					LAND	BLDG.	LEFT	RIGHT			
48 Aerial 48	Penn Central Company					23560 S.F. 7498 S.F.						22, 23, 26 27, 38		
48 B						4541 S.F.						23, 24		
48 C						112 S.F.						25		
48 D						78 S.F.						25		
48 E						169 S.F.						25		
48 F						80 S.F.						25		
48 G						169 S.F.						25		
48 H						57 S.F.						25		
48 I						247 S.F.						25		
48 J						116 S.F.						25		
48 K						169 S.F.						25		
48 L						83 S.F.						25		
48 M						287 S.F.						25		
48 N						81 S.F.						25		
48 P						169 S.F.						25		
48 Q						40 S.F.						25		
48 R						144 S.F.						26		
48 AA						71 S.F.						26		
48 BB						323 S.F.						26		
48 CC						125 S.F.						26		
48 DD						199 S.F.						26		
48 EE						86 S.F.						26		
48 FF						61 S.F.						26		
48 GG						88 S.F.						26		
48 HH						25 S.F.						26		
48 II						144 S.F.						26		
48 JJ						91 S.F.						26		
48 KK						170 S.F.						26		
48 LL						144 S.F.						26		
48 MM						144 S.F.						26		
48 NN						61 S.F.						26		
48 S						2000 S.F.						20, 21, 27		
48 A-S						1207 S.F.						23, 27		
48 B-S						292 S.F.						20, 21, 22, 24		
48 C-S						316 S.F.						22, 26		
50 S	Robert S. & Doris L. Newhart	490	39	Lot 204	-	0.017	-	0.017		0.126	-	20, 21		
51 S	John J. & Flora Lee Hill	486	135	Lot 203	-	0.017	-	0.017		0.124	-	20, 21		
52 S	Samuel Boroff Riley	427	531	Lot 202	-	0.017	-	0.017		0.118	-	20, 21		
53 S	Helen V. Gabriel	479	656	Lot 201	-	0.017	-	0.017		0.113	-	20, 21		
54 S	Donald E. & Delores Jean Poludniak	531	509	Lot 200	-	0.022	-	0.022		0.111	-	20, 21, 22		
55 WL	Robert E. Bond	457	590	0.50	-	1.06	-	1.06	Yes	-	-	22		Acreage Corrected
56 S	Frank & Alma K. Polivka	441	527	Lot 93	-	0.01	-	0.01	-	0.20	-	22		

100% STATE FUNDS

LL Indicates residual lands that are landlocked
TT Indicates a total buy out of a property

Note: The sum of the net residue plus the net take will equal the record area less the total P.R.O.

COMPLETION DATE: 12/10/70		
Date	Remarks	By
5/31/72	Revised Parcel No 55 WL	
1-31-73	Rev. Parcels No. 48 Aerial & 48A	Dist.
5-22-73	Rev. Ownership on Parcel 54-S	Dist. II
4-8-75	Deleted Par. 48A and Rev. Par. 48B-S, 48-Aerial, 48-D & 48-H.	Dist. II

STATE	JOB NO.	FED. RD. DIVISION	STATE	PROJECT	FISCAL YEAR
	117 13 (0)				

393
427

12
46

SUMMARY OF ADDITIONAL RIGHT OF WAY

TOTAL NUMBER OF:
128 OWNERS
54 TOTAL TAKES
78 OWNERS WITH STRUCTURES INVOLVED

BEL-7-11.89

PARCEL NO.	OWNER	RECORDED		DEED AREA	TOTAL P.R.O.	GROSS TAKE	P.R.O. IN TAKE	NET TAKE		NET RESIDUE		SHEET NO.	TYPE FUND	REMARKS
		BOOK	PAGE					LAND	BLDG.	LEFT	RIGHT			
79 WL	Jack & Frances Groves	418	328	*	-	0.15	-	0.15	Yes	-	-	28		* Lots 16 & 17 TT
80 WL	Phillip H. & Sally Lee VanDyne	433	88	Lot 15	-	0.07	-	0.07	Yes	-	-	28		TT
81 WL	Albert E. & Erla M. Crouse	447	372	Lot 12A	-	0.09	-	0.09	Yes	-	-	28		TT
83 WL 83 U	Alma Glatzer Elsie Baker Charles Onward Hepburn Hattie H. Hepburn James W. & Jennie L. Hepburn	239 239 239 239 387	199 198 201 203 558									28 28		Parcel Not Needed " " "
84 WL 84 U	William C. & Alma Glatzer	351	581	25-6	-	0.03 0.03	-	0.03 0.03	-	0.001	-	28 28		
85 WL 85 E	Alma Glatzer	239	199	*	-	0.12 0.20	-	0.12 0.20	Yes	-	LL 0.20	28 6, 28		* Lot 25-8 & 0.20 ac.
86 WL 86A WL 86 U	James W. & Jennie L. Hepburn	425	284	Lot 25-4 Lot 25-7 Lot 25-4	-	0.04 0.11 0.03	-	0.04 0.11 0.03	Yes	0.05	- LL 0.20	28 28 28		TT
90 WL 90 U	Jefferson Jarrett	493	504	* Lot 25-1	-	0.51 0.08	-	0.51 0.08	-	0.38	LL 0.32	28, 29 28, 29		* Lot 25-1 & 0.32 ac.
91 WL	Francesca Accrocca	346	197	*	-	0.15	-	0.15	Yes	-	-	28, 29		* Lots 26-6 & 26-7 TT
92 PR	Edwin H. Stephens	498	128	0.34	-	-	-	-	-	-	LL 0.34	28, 29		
93 WL 93 U	Russell & Nancy Rothacher	520	316	Lot 26-4 Lot 26-4	-	0.004 0.05	-	0.004 0.05	-	0.22	-	29 29		
94 WL 94A-WL 94 S 94 T	Irene W. Kaldor	482	77	Lot 26-1 Lot 26-2 Lot 26-1	-	0.02 0.14 0.03 0.01	-	0.02 0.14 0.03 0.01	Yes - Yes	0.10	-	29 29 29 29		TT
95 WL	Benjamin O. Shaver	351	483	Lot 26-5	-	0.14	-	0.14	Yes	-	-	29		TT
97 S 97 T	Elizabeth C. Helms et al.	326	215	Lot 3	-	0.005 0.03	-	0.005 0.03	Yes	0.086	-	29 29		
98 S 98 T	Minnie Elmina Willis	438	473	Lot 2	-	0.01 0.02	-	0.01 0.02	Yes	0.08	-	29 29		
99 U	Brooklyn & Sarah Ross	518	656	Lot 1	-	0.03	-	0.03	Yes	0.07	-	29		
100 WL	Charles & Mary Lappert	335	266	Lot 4	-	0.09	-	0.09	Yes	-	-	29		TT
101 WL	Leo & Minerva Namen	457	173	Lot 5	-	0.09	-	0.09	Yes	-	-	29		TT
102 WL	George R. Davies	311 515	48 93	*	-	0.17	-	0.17	Yes	-	-	29		* Lots 6 & 7 TT
103 WL	Andrew & Frances D. Mentz, Jr.	527 527	567 569	Lot 8	-	0.10	-	0.10	Yes	-	-	29		TT
104 PR 104 E	Raymond B. Shaver et al.	383	85	0.35	-	- 0.35	-	- 0.35	-	-	LL 0.35	29 6, 29		

100% STATE FUNDS

LL Indicates residual lands that are landlocked

TT Indicates a total buy out of a property

Note: The sum of the net residue plus the net take will equal the record area less the total P.R.O.

Date	Remarks	By
5-17-78	Deleted Parcel 97-PR	Dist. II
3-20-79	Added note to Remarks column on Par. 83	Dist. II

COMPLETION DATE: 12/10/70		
Date	Remarks	By
8-19-71	Revised Owners on Par. 93 & 99	Dist. II
11-28-73	Changed Parcels 83-S, 84-S, 86-S, 90-S, 93-S, 89-S to Par. 83-U, 84-U, 86-U, 90-U, 93-U & 99-U.	Dist. II
2-13-74	Added Par. 85-E.	Dist. II
4-11-74	Added Yes to Bidg. Column on Par. 97	Dist. II
6-3-74	Revised Ownership on Par. 103-WL	Dist. II
8-30-74	Revised Ownership on Par. 102-WL	Dist. II
10-22-74	Added Parcel 104-E.	Dist. II
6-14-77	Added Parcel 97-PR	Dist. II

SUMMARY OF ADDITIONAL RIGHT OF WAY

BEL-7-11.89

TOTAL NUMBER OF:
~~128~~ OWNERS
~~54~~ TOTAL TAKES
~~78~~ OWNERS WITH STRUCTURES INVOLVED

PARCEL NO.	OWNER	RECORDED		DEED AREA	TOTAL P.R.O.	GROSS TAKE	P.R.O. IN TAKE	NET TAKE		NET RESIDUE		SHEET NO.	TYPE FUND	REMARKS
		BOOK	PAGE					LAND	BLDG.	LEFT	RIGHT			
105 WL 105 S 105 T	Josephine C. Evonek	438	343	* *	-	0.06 0.07	-	0.07 0.06 0.07	Yes Yes	0.07	-	29 29 29		* Lots 1 & 2 * Lots 1 & 2
106 WL	Joseph Green et al.	506	407	Lot 4	-	0.11	-	0.11	Yes	-	-	29		TT
107 WL	Mary A. Patt	408	527	Lot 3	-	0.09	-	0.09	Yes	-	-	29		TT
108 WL 108 S 108 T	Frank & Ruth Heinrich	299	361	Lot 27-5 Lot 27-5	-	0.16 0.04 0.02	-	0.16 0.04 0.02	Yes Yes	0.02	-	29 29 29		
109 WL 109 S	Battista & Mary Allietta	242	34	Lot 27-4	-	0.19 *0.06	-	0.19 0.06	Yes	-	-	29 29		* Area was Recorded as 0.06 AC but calculates to 0.054 AC.
110 WL 110 U	Uirel & Lucille Boles	422	72	Lot 27-3 Lot 27-3	-	0.45 0.05	-	0.45 0.05	Yes -	-	-	29,30 29,30		
111 WL	Nick & Julia Trolley	467	115	Lot 27-2	-	0.17	-	0.17	-	-	-	30		TT
112 PR	Mabel & Wilbert Kanzigg	216 237	443 512	0.96	-	-	-	-	-	-	LL 0.96	29,30		
113 WL	William H. & Theresa Manley	458	428	Lot 27-1	-	0.29	-	0.29	Yes	-	-	30		TT
114 WD 114 T	William E. Owens	358	535	Lot 1	-	0.01 0.01	-	0.01 0.01	-	0.17	-	30 30		
115 WD 115 T	Walter Marta	396	495	Lot 18-9	-	0.03 0.01	-	0.03 0.01	-	0.17	-	30 30		
116 WD 116 T	Mary Gulash	447	377	Lot 18-8	-	0.05 0.02	-	0.05 0.02	Yes	0.02	-	30 30		
117 WL 117 WD	John J. Gulash Jr.	427	576	* *	-	0.08 0.08	-	0.08 0.08	Yes Yes	-	-	30 30		* Lots 10 & 11 TT * Lots 10 & 11
118 WL	John Mochary et al.	500	108	Lot 19-4	-	0.19	-	0.19	Yes	-	-	30		TT
119 U 119 WL	Harriett M. Gaughan	510	554	*	-	0.05 0.81	-	0.05 0.81	- Yes	1.59	LL 1.20	30,31 30,31		To Relocate Water Line * Lot 19-1 & 1.20 ac.
120 WL	Mildred V. Dean & Lora M. Balgavy	404	5	Lot 4	-	0.09	-	0.09	Yes	-	-	31		TT
121 WL	Delpha B. Koonce	332 536	639 59	Lot 19-3	-	0.08	-	0.08	Yes	-	-	31		TT
122 WL	Velma V. Taylor et. al.	544	903	Lot 19-2	-	0.18	-	0.18	Yes	-	-	31		TT
123 WL	Lillian T. Hollingsworth, A.K.A. Lillian T. Lovejoy	378 404	150 4	Lot 5	-	0.09	-	0.09	Yes	-	-	31		TT
124 WL	John A. Jr. & Betty Lee Bires	431	96	*	-	0.22	-	0.22	Yes	-	-	31		* Lots 1, 2, & 3 TT
125 WL	Karl M. & Iona Fitch	420	523	Lot 20-1	-	0.87	-	0.87	Yes	-	-	31,32,34,35		TT
126 WL	Leonard & Margaret Cummins	358	598	Lot 20-2	-	0.41	-	0.41	Yes	-	-	31,32		TT

100% STATE FUNDS

LL Indicates residual lands that are landlocked.
 TT Indicates a total buy out of a property
 Note: The sum of the net residue plus the net take will equal the record area less the total P.R.O.

COMPLETION DATE 12/10/70		
Date	Remarks	By
10/11/70	Removed Par. 109-T, Rev. Par. 109-S	
8-6-73	Rev. Ownership and Added Val & P on 121-WL	Dist. II
11-28-73	Changed Par. 110-S to 110-U.	Dist. II
3-28-74	Revised Ownership on Parcel 122-WL	Dist. II
7-31-74	Revised Ownership on Par. 123-WL	Dist. II
9-16-74	Added Par. 119-U & Rev. Residue Lt. on 119-WL	Dist. II
3-31-75	Deleted Parcel 119-T	Dist. II
5-19-75	Added Note to Remarks Column for Par. 119-U	Dist. II
8-25-89	Revised Data for Par. 109-S & Residue Lt.	Dist. II

SUMMARY OF ADDITIONAL RIGHT OF WAY

BEL-7-11.89

TOTAL NUMBER OF:
128 OWNERS
54 TOTAL TAKES
78 OWNERS WITH STRUCTURES INVOLVED

PARCEL NO.	OWNER	RECORDED		DEED AREA	TOTAL P.R.O.	GROSS TAKE	P.R.O. IN TAKE	NET TAKE		NET RESIDUE		SHEET NO.	TYPE FUND	REMARKS
		BOOK	PAGE					LAND	BLDG.	LEFT	RIGHT			
127 WL	Ethel Groves	502	618	*	-	0.33	-	0.33	Yes	-	-	31,32		*Lots 20-3 & 20-4 TT
128 PR	Mary Louise Cummins	312	72	0.55	-	-	-	-	-	-	LL 0.55	31,32		
129 WL	Silvy G. Roseberry	490	43	Lot 21-1	-	1.40	-	1.40	Yes	-	-	32,35		TT
130 WL	Edward & Savilla Jane Hannon	411	439	Lot 21-2	-	0.23	-	0.23	Yes	-	-	32,35		TT
131 WL	Mary Elenor & Frank Koci	462	67	Lot 21-3	-	0.24	-	0.24	Yes	-	-	32,35		TT
132 WL	Silvy D. & Marylyn J. Roseberry	467	536	Lot 21-4	-	0.29	-	0.29	Yes	-	-	32,35		TT
133 WL	Violet M. Bonar	456	377	Lot 22-1	-	0.52	-	0.52	Yes	-	-	32,33,35		TT
134 PR	Nellie V. Roseberry et al.	424	649	1.19	-	-	-	-	-	-	LL 1.19	32		
135 T	Frank & Lora Bolgavy	342	125	*	-	0.02	-	0.02	-	-	-	31		*Lot 66
136 WL 136 E	George Seidler	460	117	*	-	1.15 LL 1.32	-	1.15 LL 1.32	Yes	-	LL 1.32	33,36 7,32,33		*Lot 22-2 & 0.70 ac. TT
137 WL	Belmont County Commissioners	464	183		-	2.34	2.34	0.00	-	-	-	{32,33,34,35, 36,38}		Former O.R. & W. RR R/W
138 WL	Fred A. Battistelli	448	570	0.43	0.05	0.38	-	0.38	Yes	-	-	34		Lots 9-10 & 9-11
139 T	Velma V. Taylor	378	434	*	-	0.01	-	0.01	-	-	-	34		*Lots 9A & 10A
140 T	Jennie Malissa Berger	373	525	*	-	0.01	-	0.01	-	-	-	34		*Lots 9B & 10B
141 WL	William R. Luke	355	459	*	-	0.13	-	0.13	Yes	-	-	34		*Lots 9-8 & 9-9 TT
142 WL 142 WD	Leslie H. & Fern H. Lowden	426	103	*	-	0.10 0.01	-	0.10 0.01	Yes	-	-	34 34		*Lot 9-7 TT
143 WL 143 143 T	George F. & Nancy Ruth Trigg	404	483	*	-	0.88 0.72 0.28	-	0.88 0.72 0.28	Yes	7.79	-	34,35 45 34,35		*Lots 10, 11-1 & 6.551 ac.
144 T	Willard & Oona I. Rogers	446	204	Lot 9-5	-	0.01	-	0.01	-	-	-	34		
145 WL 145 T 145 E	Dreama Clendenin	354	436	Lot 11-2	-	0.12 0.03 LL 0.24	-	0.12 0.03 LL 0.24	Yes	LL 0.24	-	35 35 35		
146 WL 146 EL	Myrtle G. Parker	253	399	*	-	0.12 LL 0.22	-	0.12 LL 0.22	Yes	LL 0.22	-	35 35		* 0.16 & 0.18 ac.
147 WL 147 EL	James F. & Clara Littleton	420	583	1.154	-	0.13 LL 1.024	-	0.13 LL 1.024	-	LL 1.024	-	35 35		
148 WL	Jacqueline Pintarich	488	409	0.178	-	0.18	-	0.18	Yes	-	-	35		TT
149 WL	Frances Destifanes	445	268	*	-	0.24	-	0.24	Yes	-	-	33,35,36		* 0.133 & 0.107 ac. TT

100% STATE FUNDS

LL Indicates residual lands that are landlocked
TT Indicates a total buy out of a property
Note: The sum of the net residue plus the net take will equal the record area less the total P.R.O.

9-27-74	Changed Par. 138-WR to 138-WL.	Dist. II
6-3-74	Added Par. 136-E & 145-E	Dist. II
COMPLETION DATE 12/10/70		
Date	Remarks	By
11-1-71	Residue Added to Parcel 138-W-L	
4-3-72	Revised Residue for Parcel 128-PR	Div.
5-12-72	Added Par. 147-E	Div.
5-15-72	Revised Areas on Par. 147-WL & 147-E	Div.
11-28-73	Rev. Deed Area & Residue Lt. on Par. 146 & 147	Dist. II
	Added Par. 146-E, Rev. Take Area for Par. 147-E.	
1-16-74	Chgd. Par. 146-E & 147-E to 146-EL & 147-EL	Dist. II
4-11-74	Added Yes to Bldg. Column on Par. 138-WL	Dist. II
5-23-74	Chgd. Par. 138-WL to 138-WR & Rev. Gross Take & Residue	Dist. II

SUMMARY OF ADDITIONAL RIGHT OF WAY

BEL - 7 - 11.89

TOTAL NUMBER OF:
12 OWNERS
54 TOTAL TAKES
78 OWNERS WITH STRUCTURES INVOLVED

PARCEL NO.	OWNER	RECORDED		DEED AREA	TOTAL P.R.O.	GROSS TAKE	P.R.O. IN TAKE	NET TAKE		NET RESIDUE		SHEET NO.	TYPE FUND	REMARKS
		BOOK	PAGE					LAND	BLDG.	LEFT	RIGHT			
150 WL	Clarence Crow	343	333	Lot 1	-	0.11	-	0.11	Yes	-	-	33,36		TT
150 A-WL		487	468	Lot 3A	-	0.03	-	0.03	-	-	-	33,36		TT
150 B-WL				Lot 5	-	0.09	-	0.09	Yes	-	-	33,36		TT
150		487	468	8.69	-	0.15	-	0.15	-	-	8.54	45		
150 PR					-	-	-	-	-	-	LL 0.37	36		
150A-PR					-	-	-	-	-	-	LL 0.23	7		
150B-PR				-	-	-	-	-	-	LL 0.17	7			
152 WL	Clarence Crow & Emma Parker	226	202	Lot 2	-	0.09	-	0.09	Yes	-	-	33,36		TT
153 WL	Ethel Rejonis	391	507	*	-	0.16	-	0.16	Yes	-	-	33,36		*Lots 3B & 4 TT
155 WR	Alvin P. Shaver	335	235	0.091	4.07	19.02	3.46	15.56	Yes	16.233	LL 5.27	33,36, 37, 38		See Breakdown of Tracts
155A-WL		424	28 & 31	*		0.41	-	0.41	-	-	-	33, 36, 38		* 3.966, 0.21, 5.676, 9.0 & 22.6 ac. 0.493A*
156 WR	Geneva C. Skaggs	512	570	0.04	0.01	0.04	0.01	0.03	Yes	-	-	37,38		TT Reservation for Coal Rights.
157 WR	Geneva Skaggs	240	589	0.03	-	0.03	-	0.03	Yes	-	-	37,38		TT Reservation for Coal Rights.
158 WL	Frank U. Skaggs	457	359	0.08	0.01	0.08	0.01	0.07	Yes	-	-	37,38		TT
159 WL	Interstate Advertising Corp.	453	136	0.89	0.54	1.60	0.54	1.06	-	-	-	39		TT acreage corrected
161 WL	Raymond B. Shaver et al.	397	112	*12.42	0.86	5.57	0.86	4.71	-	LL 6.85	-	40		* Dead Area Calculated
161 E						LL 6.85	-	LL 6.85	-	-	-	40		
162 WL	State of Ohio (Roadside Park)	406	580	0.760	-	0.76	-	0.76	Yes	-	-	40		TT
163 WL	Marjorie Rennie	445	570	*	1.012	2.92	0.75	2.17	-	LL 2.55	-	40		* 0.008, 5.33 (calc.) & 0.402
163A-WL						0.008	-	0.008	-	-	-	40		2.78 Ac. from the 5.33 Ac. Tract and 0.14 Ac. from the 0.402 Ac. Tract with 0.001 Ac. of the Take in the Corporation of Bellaire.
164 WL	Everett E. Willison	382	565	0.925	-	0.95	-	0.95	Yes	-	-	40		TT acreage corrected
165 WR	Cynthia B. Stocking	460	451	0.517	0.01	0.52	0.01	0.51	Yes	-	-	40		TT Reservation for Coal Rights
169 T	Anna Negutt Jerico	307	448	*	-	0.01	-	0.01	-	-	-	41		* Lots 10 & 11
170	Marie M. Hoffmann	420	444	*	0.02	0.10	-	0.10	-	15.67	-	42,43		* 13.997 & 2.82 ac.
170A						1.03	-	1.03	-	-	-	43,44		
171	Thomas C. & Gloria M. Howell	446	225	0.289	-	0.03	-	0.03	-	0.26	-	42,43		
172	June Ann Pertican	430	605	0.283	-	0.04	-	0.04	-	0.24	-	42,43		
173	John Lewis Bloom	417	434	1.21	-	0.37	-	0.37	-	0.84	-	42,43		
173 T						0.02	-	0.02	-	-	-	42,43		
175	John A. & Mary E. Butler	500	78	*	-	1.70	-	1.70	Yes	2.71	-	43,44		* 0.335 & 4.076 ac.
176	Daniel F. & Mary Josephine Silverio	419	85	3.99	-	1.52	-	1.52	-	2.47	-	44		Lot 3
				0.51	-	0.17	-	0.17	-	0.34	-	44		Lot 16
				0.50	-	0.15	-	0.15	-	0.35	-	44		Lot 17
177	Richard J. & Karen A. Cavicchia	520	97	Lot 4	-	0.11	-	0.11	-	0.44	-	44		
178	Robert W. & Jennie L. Roberts	378	199	23.643	1.631	3.96	0.35	3.61	-	0.402	18.000	44,45		See sheet #44 for breakdown of take in Roberts Subdivision
178 T						0.01	-	0.01	-	-	-	44		

100% STATE FUNDS

Breakdown of Tracts for Parcel 155-WR & 155A-WL

DEED	GROSS TAKE	P.R.O. IN TAKE	NET TAKE	TOTAL P.R.O.	TOTAL TAKE	RESIDUE RT.
PAR 155-WR	0.091A*	0.054	0.037	0.054	Yes	-
PAR 155A-WL	5.00A*	2.897	4.882	2.250	-	1.868
	0.21A*	0.035	0.128	0.035	-	0.047
	5.676A*	0.406	0.406	0.406	-	5.270
	3.966A*	0.678	1.948	1.325	-	0.693
	22.60A*	8.565	8.565	-	-	14.035
PAR 155A-WL	0.455A*	0.410	0.410	-	-	0.083
TOTALS	42.036	19.430	15.970	4.070	1	16.726

LL Indicates residual lands that are landlocked
TT Indicates a total buy out of a property
Note: The sum of the net residue plus the net take will equal the record area less the total P.R.O.

12-4-74	Changed Par. 153-WR to 153-WL.	Dist. II
8-12-74	Changed Ownership on Par. 156-WL; Changed Par. 156-WL & 157-WL to 156-WR & 157-WR and Added Notes to Remarks Column on 156-WR & 157-WR	Dist. II
6-3-74	Changed Par. 153-WL to 153-WR, Added Par. 161-E & Rev. Dead Area and Residue on Par. 161	Dist. II
COMPLETION DATE 12/10/70		
Date	Remarks	By
9-8-71	Parcel 177 Change of Ownership	
10-5-71	Parcel 178 Change in Area	
1-18-72	Revised Residue Bal Lt. Par. 178	Div. Off.
8-2-73	Revised Acreage Parcel 176	Div. Off.
1-25-74	Rev. 155-WL to 155-WR Revised Acreage, Added Breakdown	
2-13-74	Rev. Par. 163-WL & Added Note to Remarks Column	Dist. II
2-21-74	Revised Parcel 163-WL	Dist. II
4-11-74	Changed Par. 165-WL to 165-WR & Added Yes to Bldg. Column	Dist. II
5-22-74	Rev. Dead Area, Take & Residue on Par. 176	Dist. II

STATE	JOB NO.	FED. RD. DIVISION	STATE	PROJECT	FISCAL YEAR
117	13 (0)				

397
427
16
46

BEL-7-11.89

SUMMARY OF ADDITIONAL RIGHT OF WAY

TOTAL NUMBER OF:
128 OWNERS
54 TOTAL TAKES
78 OWNERS WITH STRUCTURES INVOLVED

PARCEL NO.	OWNER	RECORDED		DEED AREA	TOTAL P.R.O.	GROSS TAKE	P.R.O. IN TAKE	NET TAKE		NET RESIDUE		SHEET NO.	TYPE FUND	REMARKS
		BOOK	PAGE					LAND	BLDG.	LEFT	RIGHT			
179 179T	Olga Costa	441	579	7880	0.540	1.78	0.26	1.52	-	5.82	-	45 44,45	100% STATE FUNDS	
180	Tillie Venham	471 357	553 613	25.153	0.526	0.18	0.02	0.16	-	-	24.47	45		
181	Phillip F. & Betty E. Andes	482	417	9.111	0.30	2.88	0.30	2.58	-	6.23	-	45,46		
182	Loren W. & Sarah C. Ault, Wilbur Lee & Nancy Richardson	404 456	629 39	9.64	0.80	1.05	0.08	0.97	-	-	7.87	45,46		
183	Max A. & Nancy L. Potetz	391	158	5.01	0.05	0.20	0.05	0.15	-	-	4.81	46		
184	Edward P. & Helen Lewis	374	306	1.143	0.03	0.28	0.03	0.25	-	-	0.86	46		
185	Philip F. & Betty E. Andes	477	490	39.089	0.04	0.47	0.03	0.44	-	-	38.61	46		
186 186-T	Sam A. Jr. & Alma May Williams	404	405	1.465	0.10	0.16 0.02	0.10	0.06 0.02	- Yes	1.31	-	46 46		
187	Mary Kaye Burkhardt	535	72	0.466	0	0.13	0	0.13	-	0.336	-	44		
159-QC	Manor Real Estate Company													
188-SA	Benjamin F. Taylor, Jennie Malissa Berger, Earla D. Monahan, Loren Brown & Hazel E. Brown											34		For relocation of the water line which serves their properties.

LL Indicates residual lands that are landlocked

TT Indicates a total buy out of a property

Note: The sum of the net residue plus the net take will equal the record area less the total P.R.O.

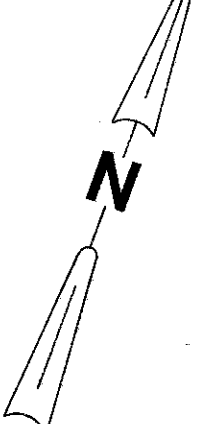
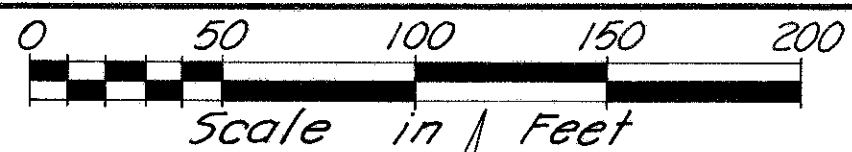
*Note: Tract I covers all the area of the following Parcels; 57B, 143, 150, 170, 170A, 171, 172, 173, 175, 176, 177, 178, 179, 180, 181, 182, 183, 184, 185, 186 and 187.
 Tract II covers all the area of the following Parcels; 48, 137-WL, 138-WL, 141-WL, 142-WL, 143-WL, 145-WL, 145-E, 146-WL, 146-EL, 147-WL, 147-EL, 148-WL, 149-WL, 150-WL, 150A-WL, 150B-WL, 152-WL, 153-WL, 155-WL, 155A-WL and 159-WL.

COMPLETION DATE 12/10/70		
Date	Remarks	By
11-23-71	Added Parcel 186-T	
1-10-72	Adjusted Parcel 181-Deed Area & Residue	
3-23-73	Revised Ownership on Parcel 185	Dist. II
7-20-73	Added Vol. and Page on Parcel 180	Dist. II
8-2-73	Added Parcel 187	Div. off.
1-21-76	Added Parcel 159-QC	Dist. II
5-21-80	Added Parcel 188-SA	Dist. II

ITEM 202 BUILDING REMOVAL

PARCEL NO.	BUILDING	TOTAL	PARCEL NO.	BUILDING	TOTAL
58 U	Fr. Gar.	Lump	123 WL	2 Sty. Fr. Gar. Apt. , Fr. Shed	Lump
58 WL	2 Sty. Fr. Res.	Lump	124 WL	1 Sty. Fr. Res. , Fr. Gar.	Lump
60 WL	1 1/2 Sty. Fr. Res. , Fr. Gar.	Lump	125 WL	1 1/2 Sty. Fr. Res. , Fr. Shed	Lump
61 WL	1 1/2 Sty. Br. & Fr. Res.	Lump	126 WL	1 1/2 Sty. Blk. Res. , 2~ Fr. Sheds	Lump
63 WL	1 1/2 Sty. Fr. Res.	Lump	127 WL	1 Sty. Fr. Res. , 1 Sty. Blk. Res. , Fr. Shed	Lump
64 S	Blk. Gar.	Lump	129 WL	1 1/2 Sty. Fr. Res. , Tile Gar. , Fr. Shed	Lump
65 WL	3 Sty. Fr. Res. , Fr. Gar.	Lump	130 WL	2 Sty. Fr. Res. , Fr. Gar. , Fr. Shed	Lump
66 WL	2 Sty. Fr. Res.	Lump	131 WL	1 1/2 Sty. Fr. Res. , Fr. Shed	Lump
67 WL	1 Sty. Fr. Res. , Fr. Gar.	Lump	132 WL	1 Sty. Fr. Res. , Fr. Shed	Lump
68 WL	1 Sty. Br. & Fr. Res.	Lump	133 WL	Br. Apt. Bldg.	Lump
69 S	2 Sty. Fr. Res.	Lump	136 WL	1 1/2 Sty. Fr. Res. , 1 Sty. Blk. Res. , Br. Bldg. , Fr. Privy	Lump
70 S	Blk. Gar.	Lump	138 WL	2 Sty. Fr. Res. , Fr. Gar.	Lump
71 WL	1 Sty. Fr. Res.	Lump	141 WL	2 Sty. Fr. Res. , Fr. Gar.	Lump
74 WL	1 1/2 Sty. Fr. Res. , Fr. Gar.	Lump	142 WL	2 Sty. Fr. Res.	Lump
75 WL	1 1/2 Sty. Fr. Res.	Lump	143 WL	2 Sty. Fr. Res. , 2~ Fr. Garages	Lump
75 S	Blk. Gar.	Lump	143 T	Spring House	Lump
76 WL	1 Sty. Fr. Res. , Play House	Lump	145 WL	2 Sty. Fr. Res.	Lump
77 WL	2 Sty. Fr. Res. , Shed	Lump	146 WL	1 Sty. Fr. Res.	Lump
79 WL	1 Sty. Br. Res. and Office , Fr. Shed	Lump	147 EL	1 Sty. Fr. Res. , Privy	Lump
80 WL	1 Sty. Br. & Fr. Res.	Lump	148 WL	2 Sty. Fr. Res. , Blk. Gar. , Privy	Lump
81 WL	1 1/2 Sty. Fr. Res. , Fr. Gar.	Lump	149 WL	2 Sty. Fr. Res.	Lump
85 WL	2 Sty. Fr. Res. , 2 Sty. Fr. Res.	Lump	150 WL	Fr. & Metal Gar.	Lump
86 WL	1 Sty. Fr. Res.	Lump	150B-WL	Fr. Gar.	Lump
91 WL	1 Sty. Fr. Res. , Fr. Gar.	Lump	152 WL	2 Sty. Fr. Res. , Fr. Privy	Lump
94 WL	1 1/2 Sty. Fr. Res.	Lump	153 WL	1 Sty. Fr. Res.	Lump
94 S	Fr. Gar.	Lump	155 WR	2 Sty. Fr. Res. , Fr. Carport , 2 Sty. Fr. Res. , 3~ Fr. Sheds	Lump
95 WL	2 Sty. Fr. Res. , Fr. Gar. , Fr. Shed.	Lump	156 WR	2 Sty. Fr. Res.	Lump
*97 S	2 Sty. Fr. Gar./Apartment	Lump	157 WR	2 Sty. Fr. Res.	Lump
98 S	Fr. Gar.	Lump	158 WL	1 1/2 Sty. Fr. Res.	Lump
99 U	Fr. Gar.	Lump	162 WL	Pump House , Shelter , Fr. Privy	Lump
100 WL	2 Sty. Fr. Res. , 1 Sty. Fr. Res.	Lump	164 WL	Blk. & Fr. Bldg.	Lump
101 WL	1 Sty. Fr. Res.	Lump	165 WR	Blk. Service Station	Lump
102 WL	1 Sty. Fr. Res. , Fr. Gar.	Lump	175	Fnd. , 3~Sheds	Lump
103 WL	1 Sty. Fr. Res.	Lump	186	Gar.	Lump
105 WL	Conc. Blk. Gar. (Commercial)	Lump			
105 S	1 1/2 Sty. Fr. Res.	Lump			
106 WL	1 1/2 Sty. Fr. Res.	Lump			
107 WL	1 1/2 Sty. Fr. Res. , Fr. Gar.	Lump			
108 WL	1 1/2 Sty. Fr. Res. , Fr. Gar.	Lump			
109 WL	2 Sty. Blk. & Fr. Res. , Blk. Shed	Lump			
110 WL	1 1/2 Sty. Fr. Res. , Fr. Shed	Lump			
113 WL	2 Sty. Fr. Res. , Carport , 2~ Fr. Sheds	Lump			
116 WD	2 Sty. Fr. Res.	Lump			
117 WL	2 Sty. Fr. Res. , Fr. Gar.	Lump			
118 WL	2 Sty. Fr. Res. , Blk. Gar. , 3~ Fr. Sheds	Lump			
119 WL	2 Sty. Fr. Res.	Lump			
120 WL	1 1/2 Sty. Fr. & Blk. Res.	Lump			
121 WL	2 Sty. Fr. Res. , Fr. Gar.	Lump			
122 WL	1 Sty. Fr. Res.	Lump			

COMPLETION DATE	By				
	Revision				
Date					



VILLAGE OF SHADYSIDE
MEAD TWP.
T2 Section 26 R2

LIMITED ACCESS

FED. RD. DIVISION	STATE	PROJECT
2	OHIO	

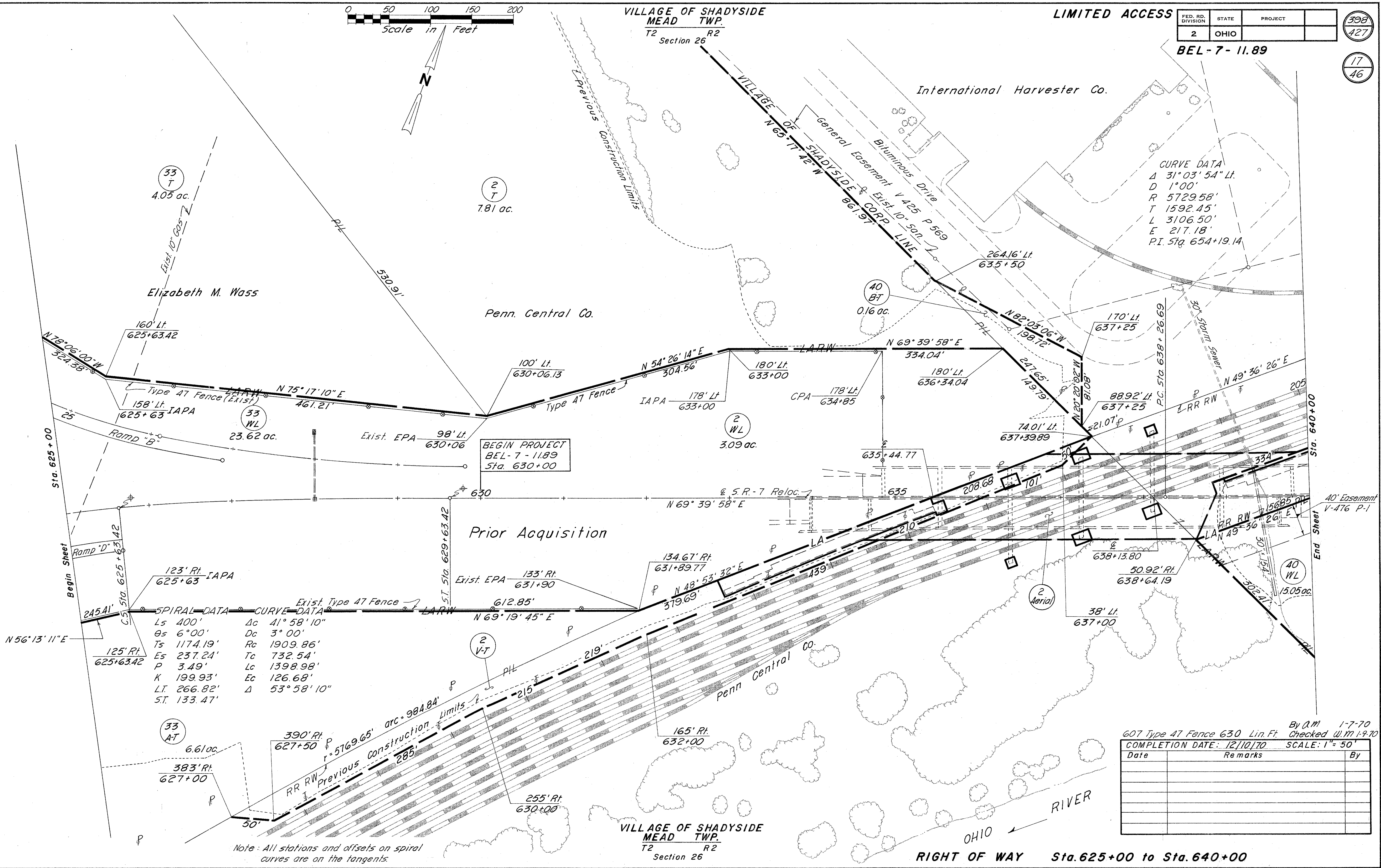
398
127

17
46

BEL-7-11.89

International Harvester Co.

CURVE DATA
 Δ 31° 03' 54" Lt.
 D 1° 00'
 R 5729.58'
 T 1592.45'
 L 3106.50'
 E 217.18'
 P.I. Sta. 654+19.14



SPIRAL DATA

Ls	400'	Dc	41° 58' 10"
Os	6° 00'	Dc	3° 00'
Ts	1174.19'	Rc	1909.86'
Es	237.24'	Tc	732.54'
P	3.49'	Lc	1398.98'
K	199.93'	Ec	126.68'
Lt.	266.82'	Δ	53° 58' 10"
St.	133.47'		

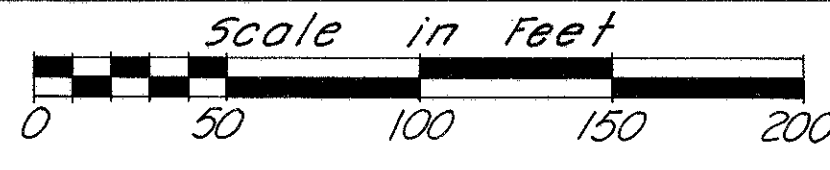
Note: All stations and offsets on spiral curves are on the tangents

By J.M. 1-7-70
 607 Type 47 Fence 630 Lin. Ft. Checked W.M. 1-9-70

COMPLETION DATE: 12/10/70 SCALE: 1" = 50'

Date	Remarks	By

RIGHT OF WAY Sta. 625+00 to Sta. 640+00



VILLAGE OF SHADYSIDE

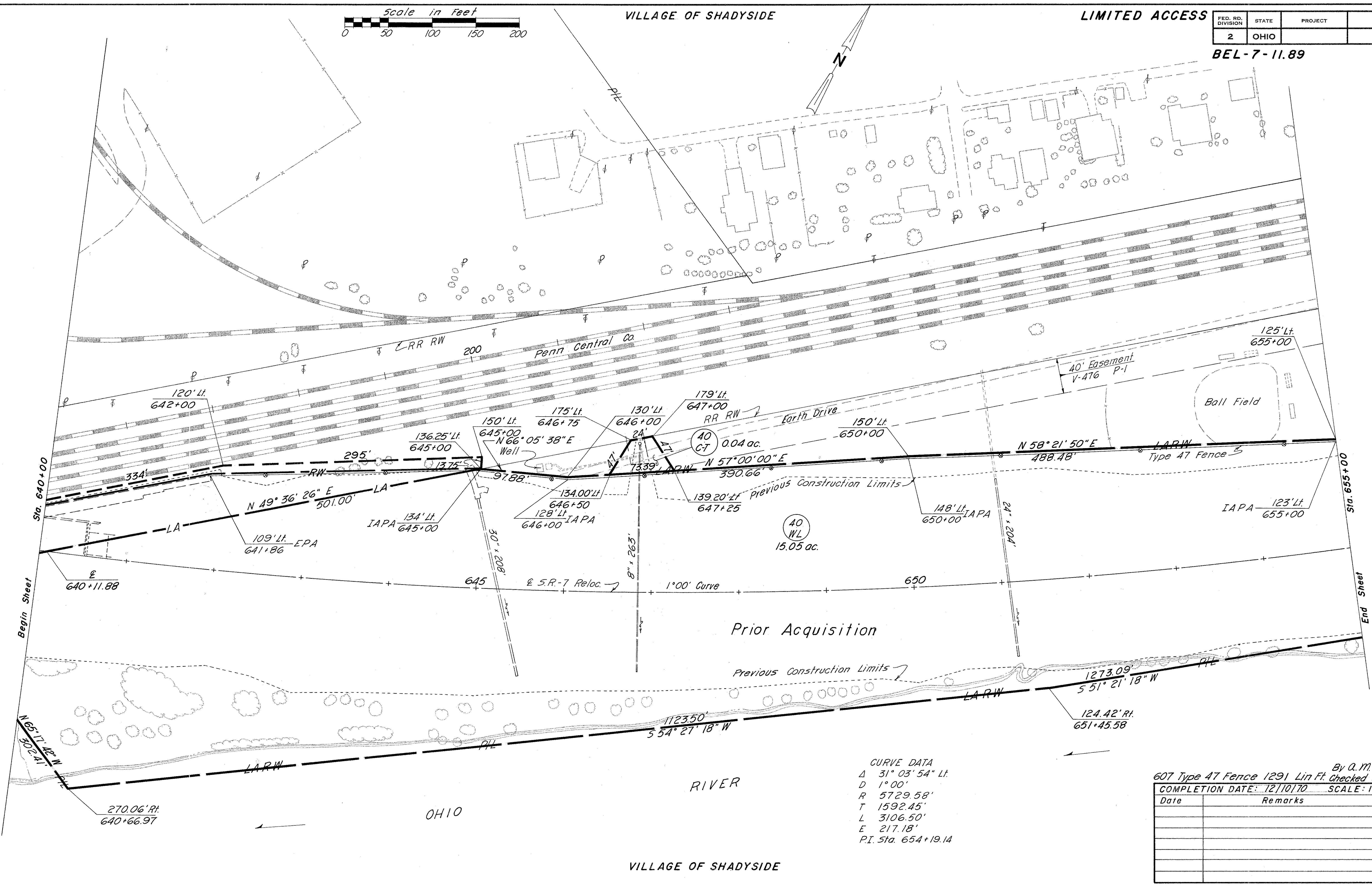
LIMITED ACCESS

FED. RD. DIVISION	STATE	PROJECT	
2	OHIO		

399
427

BEL-7-11.89

18
46



Prior Acquisition

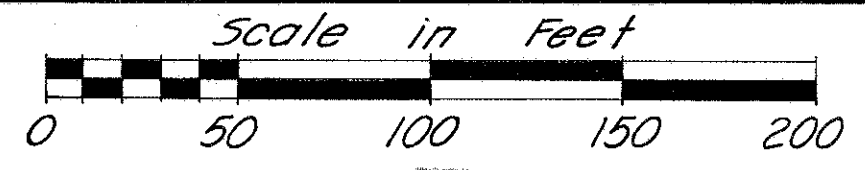
Previous Construction Limits

CURVE DATA
 Δ 31° 03' 54" Lt.
 D 1° 00'
 R 5729.58'
 T 1592.45'
 L 3106.50'
 E 217.18'
 P.I. Sta. 654+19.14

By O.M. 1-7-70
 607 Type 47 Fence 1291 Lin Ft. Checked W.M. 1-9-70
 COMPLETION DATE: 12/10/70 SCALE: 1"= 50'

Date	Remarks	By

RIGHT OF WAY Sta. 640+00 to Sta. 655+00



VILLAGE OF SHADYSIDE

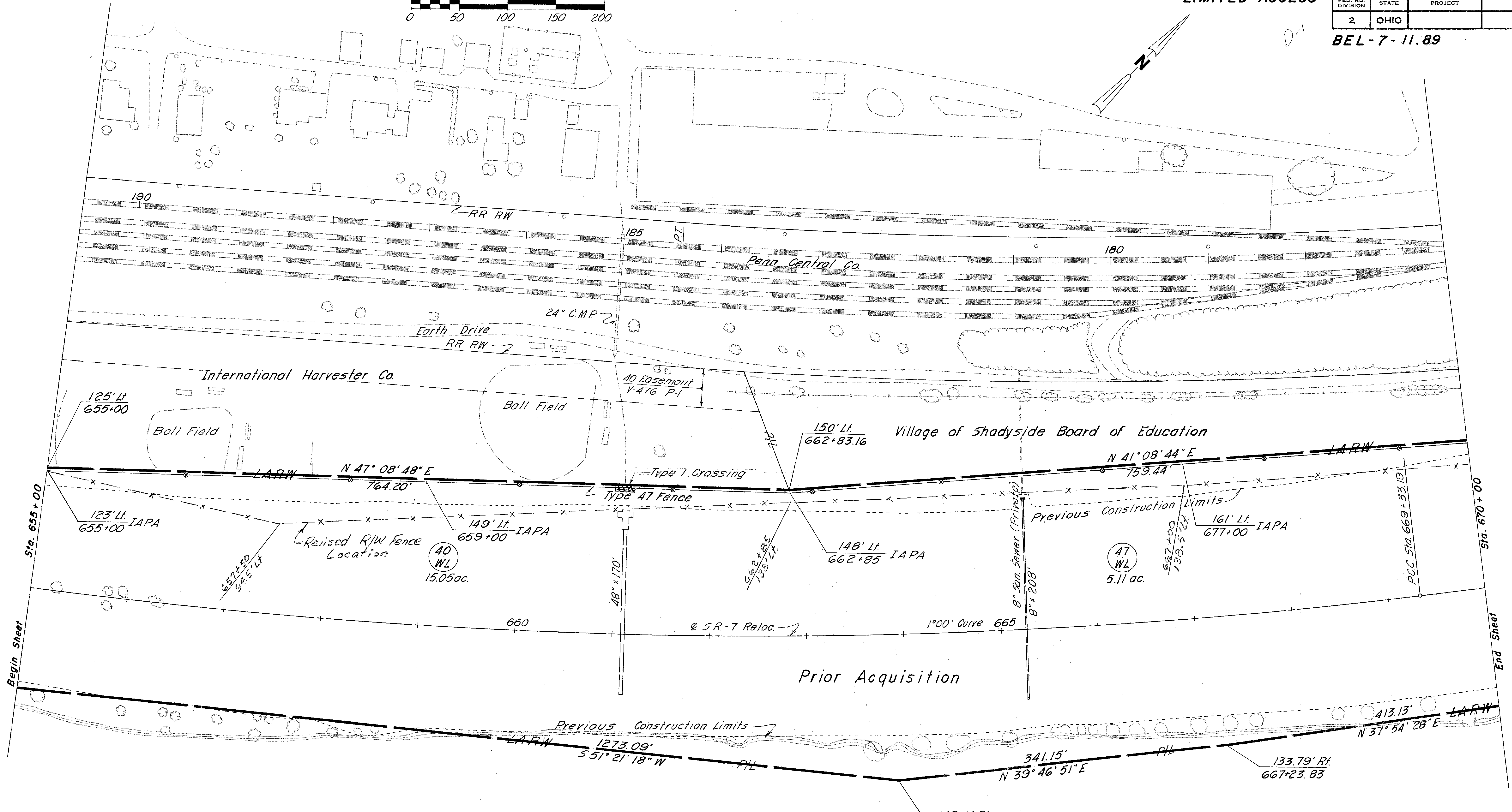
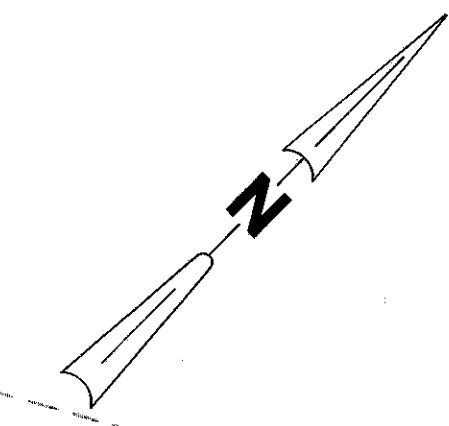
LIMITED ACCESS

FED. RD. DIVISION	STATE	PROJECT
2	OHIO	

400
427

BEL-7-11.89

19
46



Begin Sheet

End Sheet

OHIO

RIVER

VILLAGE OF SHADYSIDE

CURVE DATA

Δ	31° 03' 54" Lt.
D	1° 00'
R	5729.58'
T	1592.45'
L	3106.50'
E	217.18'
P.I.	Sta. 654+19.14

CURVE DATA

Δ	26° 11' 27" Lt.
D	1° 28'
R	3906.53'
T	908.75'
L	1785.74'
E	104.31'
P.I.	Sta. 678+41.94

601 Rock Channel Protection Type B 9 Cu. Yds.
By Q.M. 1-7-70
607 Type 47 Fence 1470 Lin. Ft. Checked W.M. 1-9-70

COMPLETION DATE: 12/10/70 SCALE: 1" = 50'

Date	Remarks	By

RIGHT OF WAY Sta. 655+00 to Sta. 670+00

VILLAGE OF SHADYSIDE

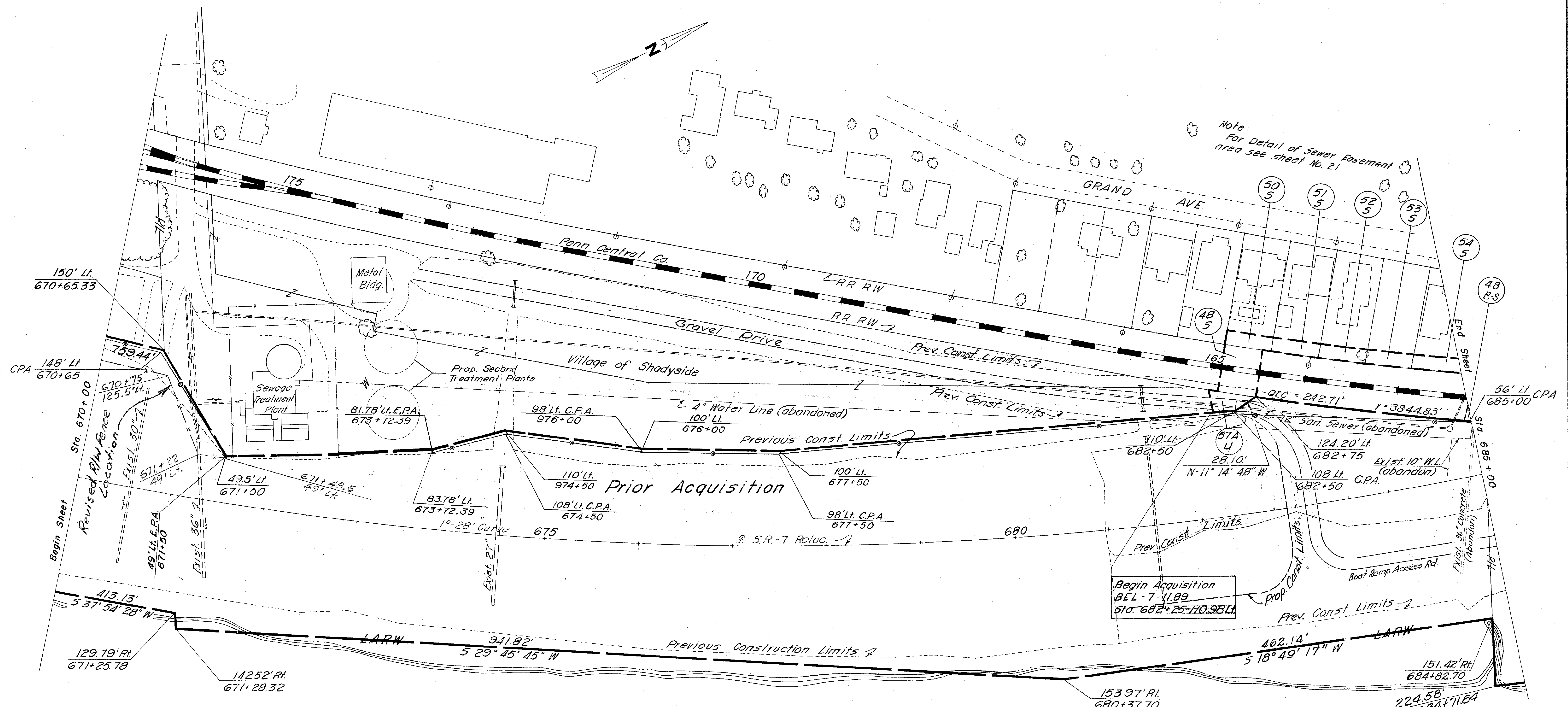
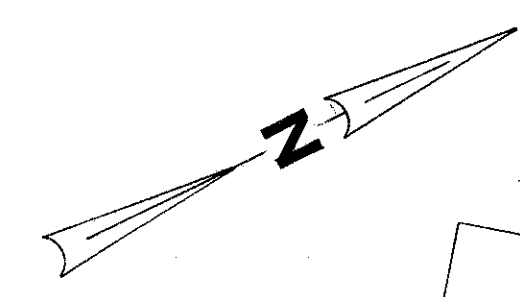
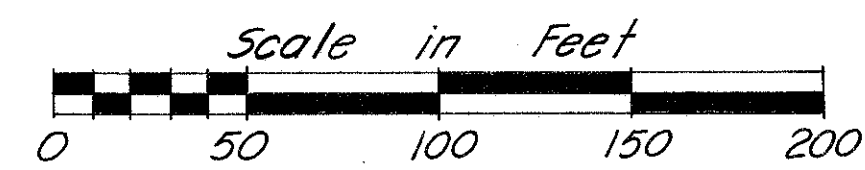
LIMITED ACCESS

FED. RD. DIVISION	STATE	PROJECT	FISCAL YEAR

401
427

BEL-7-11.89

20
46



Note:
For Detail of Sewer Easement
area see sheet No. 21

150' Lt.
670+65.33

148' Lt.
CPA 670+65

49' Lt. E.P.A.
671+50

413.13'
5 37° 54' 28" W

129.79' Rt.
671+25.78

14252' Rt.
671+28.32

81.78' Lt. E.P.A.
673+72.39

83.78' Lt.
673+72.39

98' Lt. C.P.A.
976+00

110' Lt.
974+50

108' Lt. C.P.A.
674+50

100' Lt.
677+50

98' Lt. C.P.A.
677+50

Begin Acquisition
BEL-7-11.89
Sta. 682+25-110.98 Lt.

56' Lt. CPA
685+00

CURVE DATA
Δ 26° 11' 27" Lt.
D 1° 28'
R 3906.53'
T 908.75'
L 1785.74'
E 104.31'
P.I. Sta. 678+41.94

Note: For location of Bridge
See Sheet No. 21.
Note: See sheet No. 24 for
detail Parcel No. 48B-S.

By O.M. 1-7-70
607 Type 47 Fence 1497 Lin Ft. Checked w/ M 1-9-70

Date	Remarks	By
2/15/71	Revised Parcel No. 57A-S	
5/31/72	Adjusted Const. Limits & LARW	
2/21/73	Rev. Exist. LARW Lines because of changes made on Par. 35-WL from the Bel-7-868 Job.	Dist. II
2/5/73	Rev. IP for the Village of Shadyside	Dist. II
5-22-73	Rev. Ownership on Parcel 54-S	Dist. II
5-6-74	Changed Par. 57A-S to 57A-U	Dist. II
4-8-75	Deleted Par. 48A and Revised Par. 48B-S.	Dist. II

VILLAGE OF SHADYSIDE

RIGHT OF WAY Sta. 670+00 to Sta. 685+00

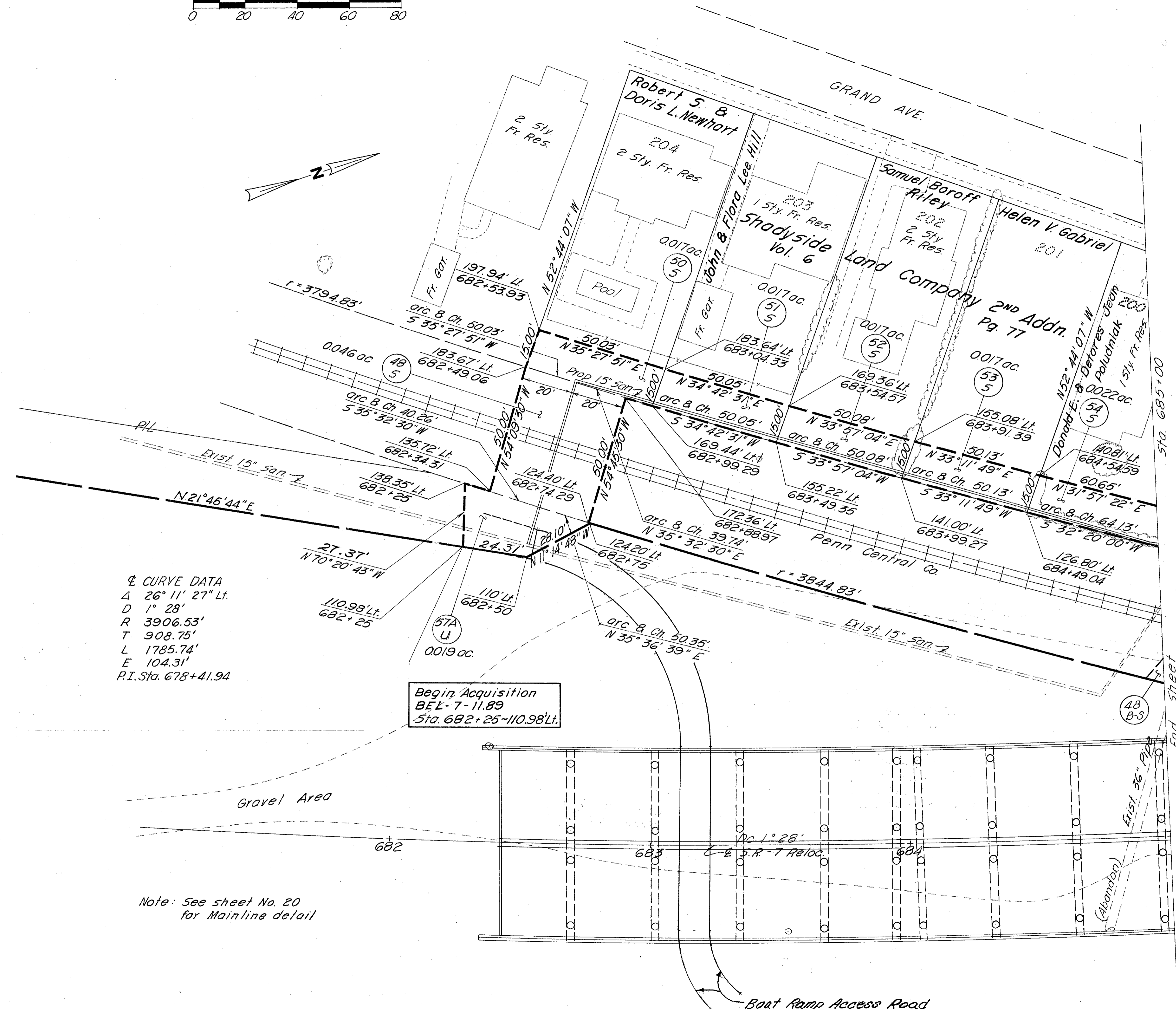
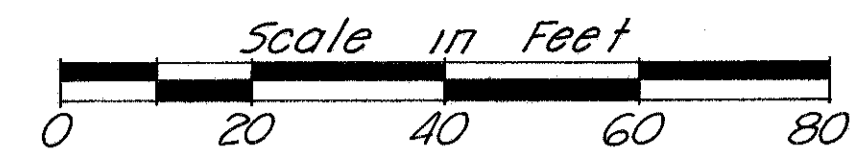
VILLAGE OF SHADYSIDE

LIMITED ACCESS

FED. RD. DIVISION	STATE	PROJECT	FISCAL YEAR

402
427
21
46

BEL-7-11.89



Q CURVE DATA
 Δ 26° 11' 27" Lt.
 D 1° 28'
 R 3906.53'
 L 908.75'
 T 1785.74'
 E 104.31'
 P.I. Sta. 678+41.94

Begin Acquisition
 BEL-7-11.89
 Sta. 682+25-110.98' Lt.

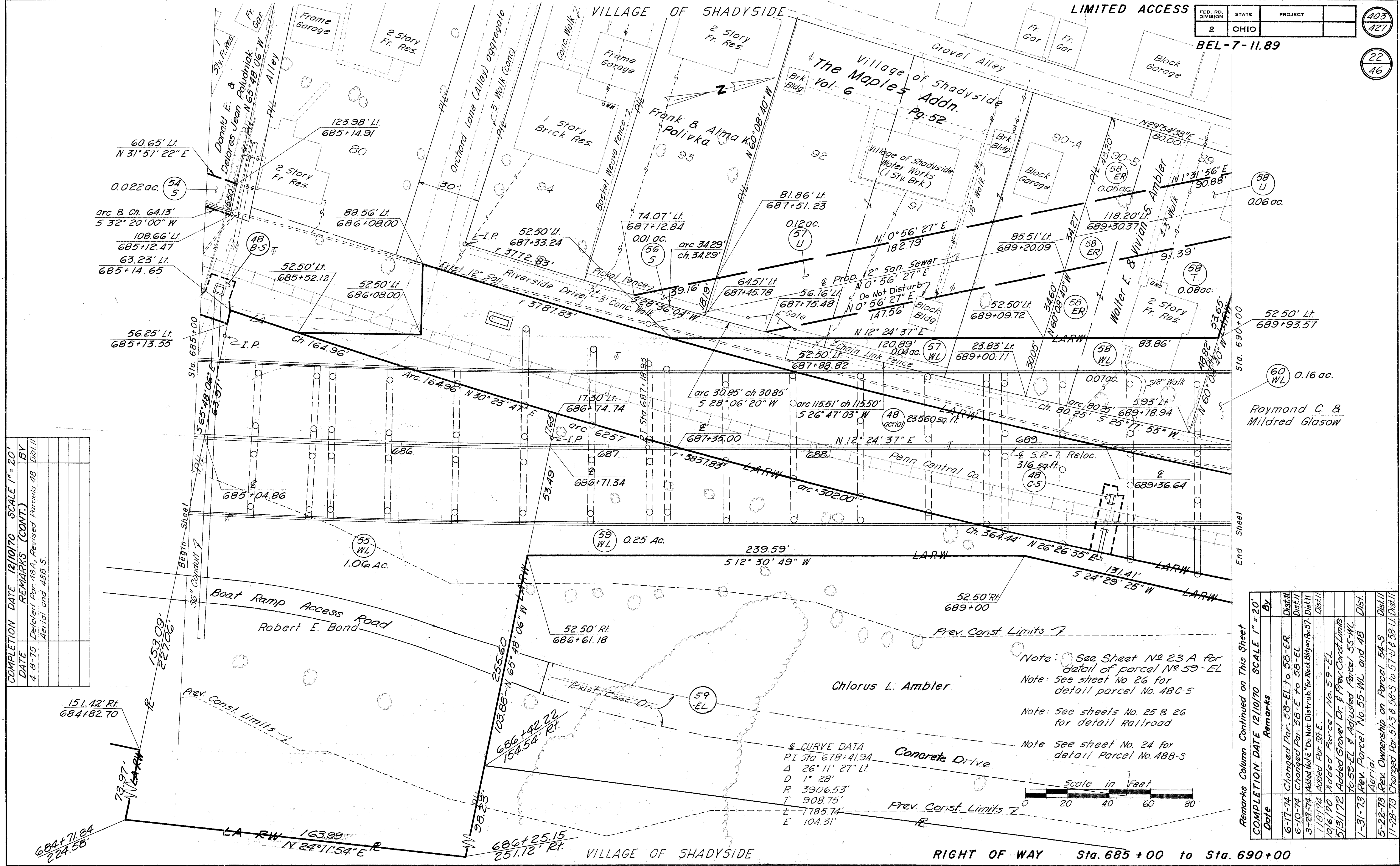
Note: See sheet No. 20
 for Mainline detail

Note: See sheet No. 24 for
 detail Parcel No. 48B-S.

Date	Remarks	By
2/5/71	Revised Parcel No. 57A-S	
2/18/71	" " " "	
5-22-73	Rev. Ownership on Par. 54-S	Dist. II
5-6-74	Changed Par. 57A-S to 57A-U	Dist. II
4-8-75	Deleted Parcel 48A and Revised Parcel 48B-S.	Dist. II

VILLAGE OF SHADYSIDE

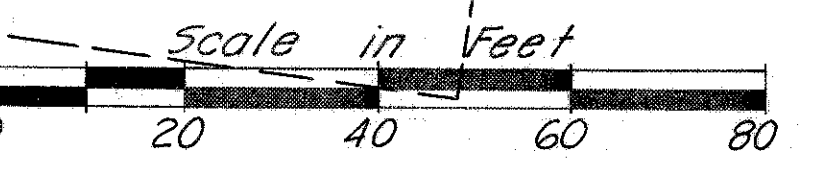
RIGHT OF WAY Sta. 682+00 to Sta. 685+00 SEWER EASEMENT



COMPLETION DATE	REMARKS (CONT.)	BY
12/10/70 <td>Scale 1" = 20'</td> <td></td>	Scale 1" = 20'	
4-8-75	Deleted Par. 48A, Revised Parcels 48 Aerial and 48B-S.	

Note: See Sheet No 23 A for detail of parcel No. 59-EL
 Note: See sheet No 26 for detail parcel No. 48C-5
 Note: See sheets No. 25 & 26 for detail Railroad
 Note: See sheet No. 24 for detail Parcel No. 48B-S

CURVE DATA
 PI Sta 678+41.94
 Δ 26° 11' 27" Lt.
 D 1° 28'
 R 3906.53'
 T 908.75'
 L 1785.74'
 E 104.31'



Date	Remarks	By
6-17-74	Changed Par. 58-EL to 58-ER	Dist III
6-10-74	Changed Par. 58-E to 58-EL	Dist II
3-27-74	Added Note "Do Not Disturb" for Block Bldg on Par. 57	Dist II
1/8/74	Added Par. 58-E.	Dist II
10/6/70	Added Parcel No. 59-EL	Dist II
5/31/72	Added Gravel Dr. & Prev. Const. Limits	Dist II
1-31-73	Rev. Parcel No. 55-WL and 48 Aerial	Dist II
5-22-73	Rev. Ownership on Parcel 54-S	Dist II
11-28-73	Changed Par. 57-S & 58-S to 57-U & 58-U.	Dist II

Remarks Column Continued on This Sheet

RIGHT OF WAY Sta. 685+00 to Sta. 690+00

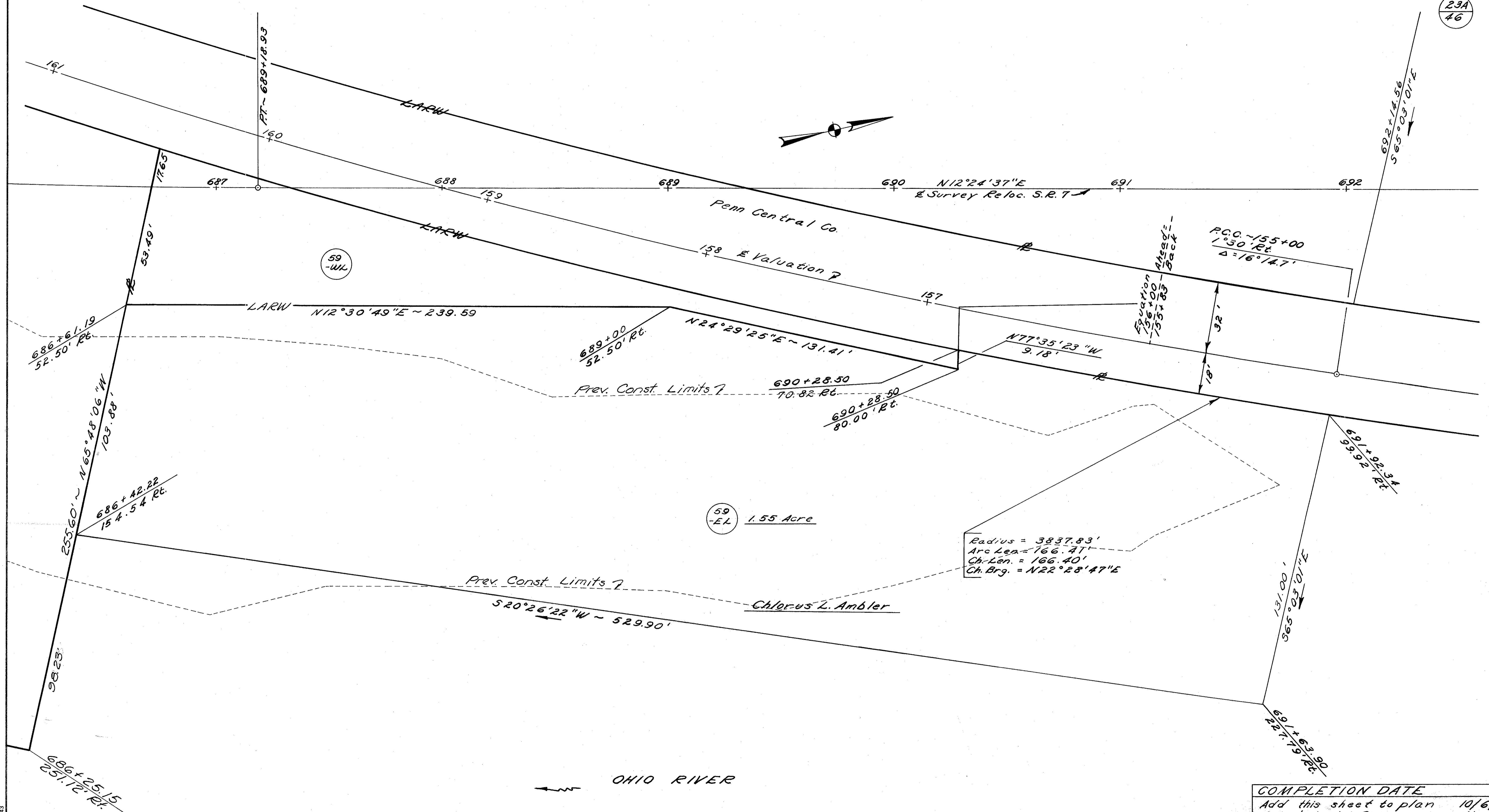
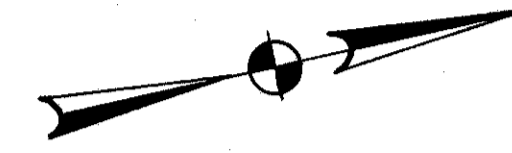
VILLAGE OF SHADYSIDE

LIMITED ACCESS

FED. RD. DIVISION	STATE	PROJECT
2	OHIO	

BEL-7-11.89

23A
46



COMPLETION DATE
 Add this sheet to plan 10/6/70
 Adjusted LARW 5/31/72


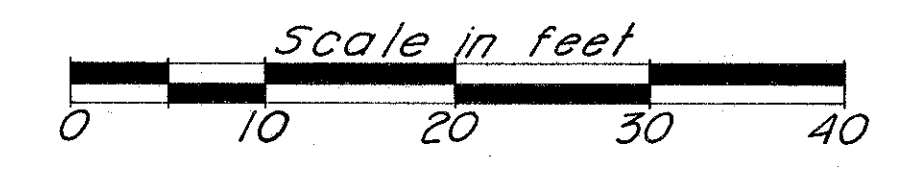
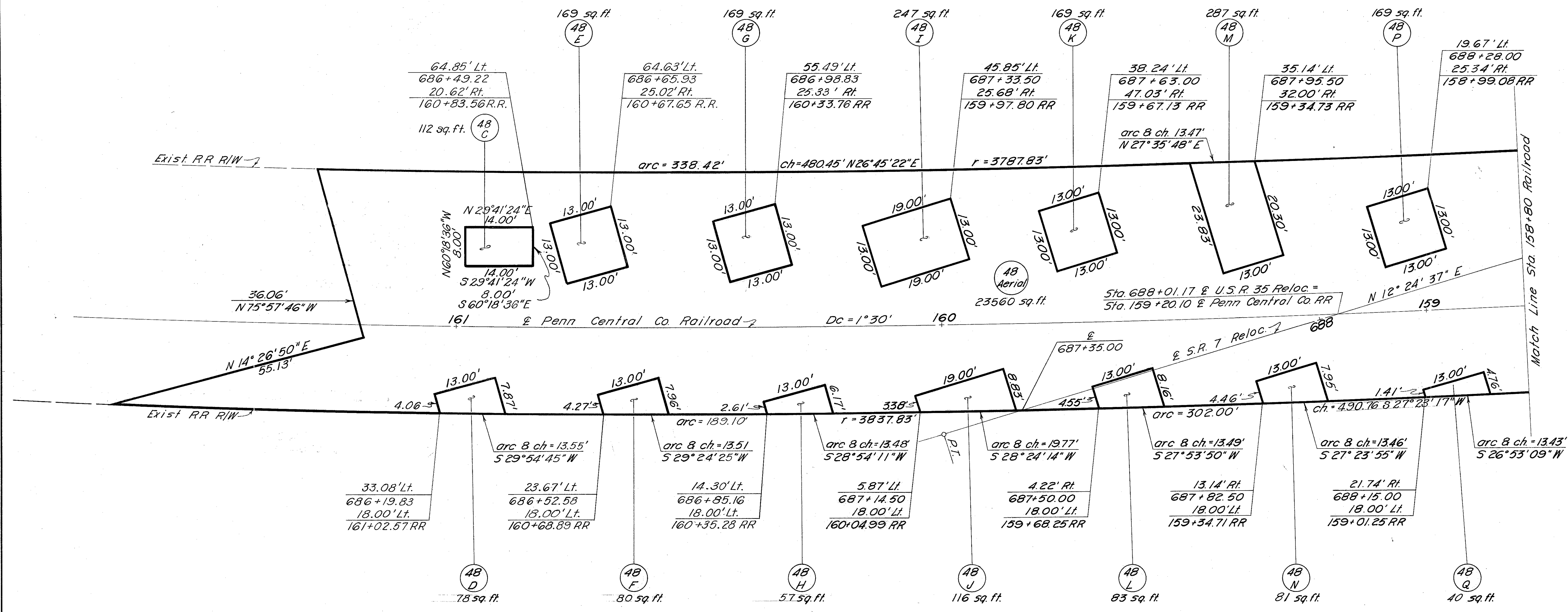
VILLAGE OF SHADYSIDE

LIMITED ACCESS

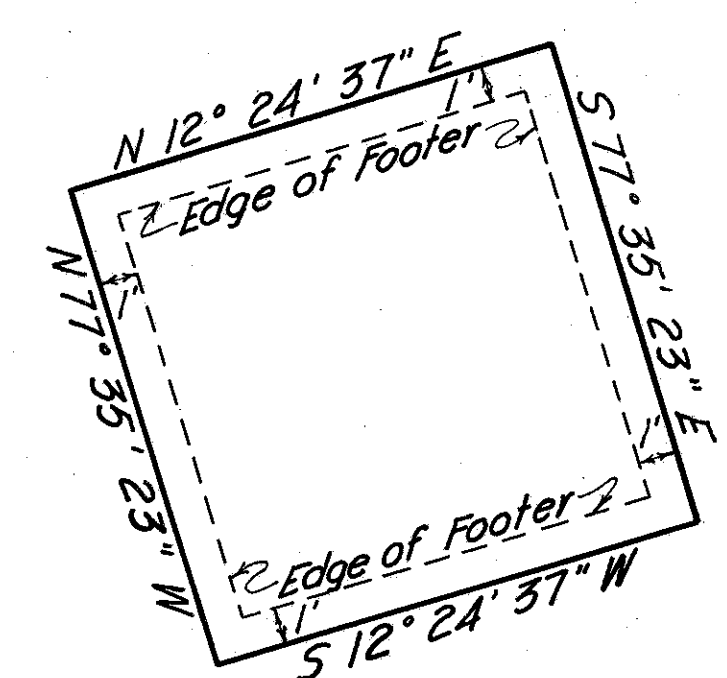
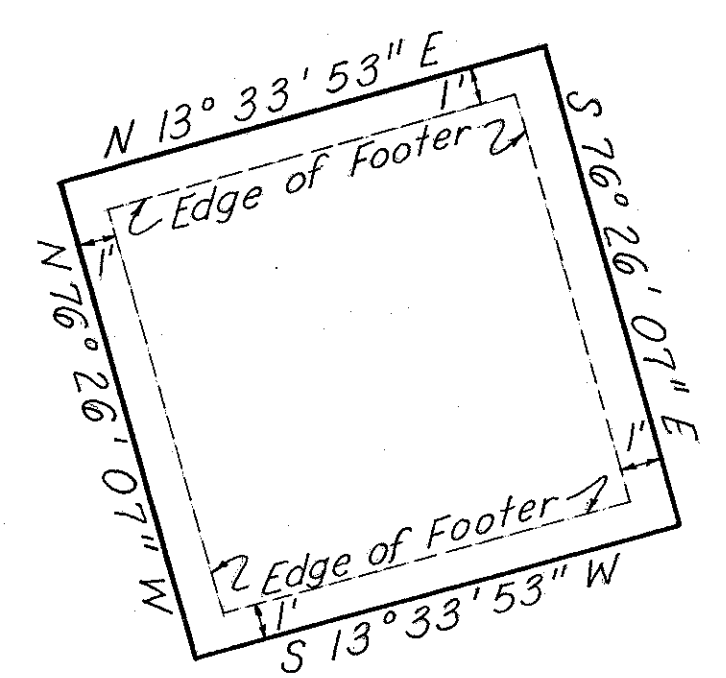
FED. RD. DIVISION	STATE	PROJECT	FISCAL YEAR

406
427
25
46

BEL-7-11.89



Note: For mainline detail see sheets No. 22 & 23



Railroad information for this plat taken from RR valuation plat V-12 Ohio

Date	Remarks	By
1-31-73	Rev. Parcel No. 48 Aerial	Dist.
4-8-75	Rev. Parcels 48 Aerial, 48-C, 48-D, 48-E, 48-F, 48-G and 48-H.	Dist.

DETAIL TYPICAL FOOTER EASEMENT
for Parcels
48-D, 48-E, 48-F, 48-G and 48-H

DETAIL TYPICAL FOOTER EASEMENT
for Parcels
48-I, 48-J, 48-K, 48-L, 48-M, 48-N, 48-P and 48-Q

VILLAGE OF SHADYSIDE

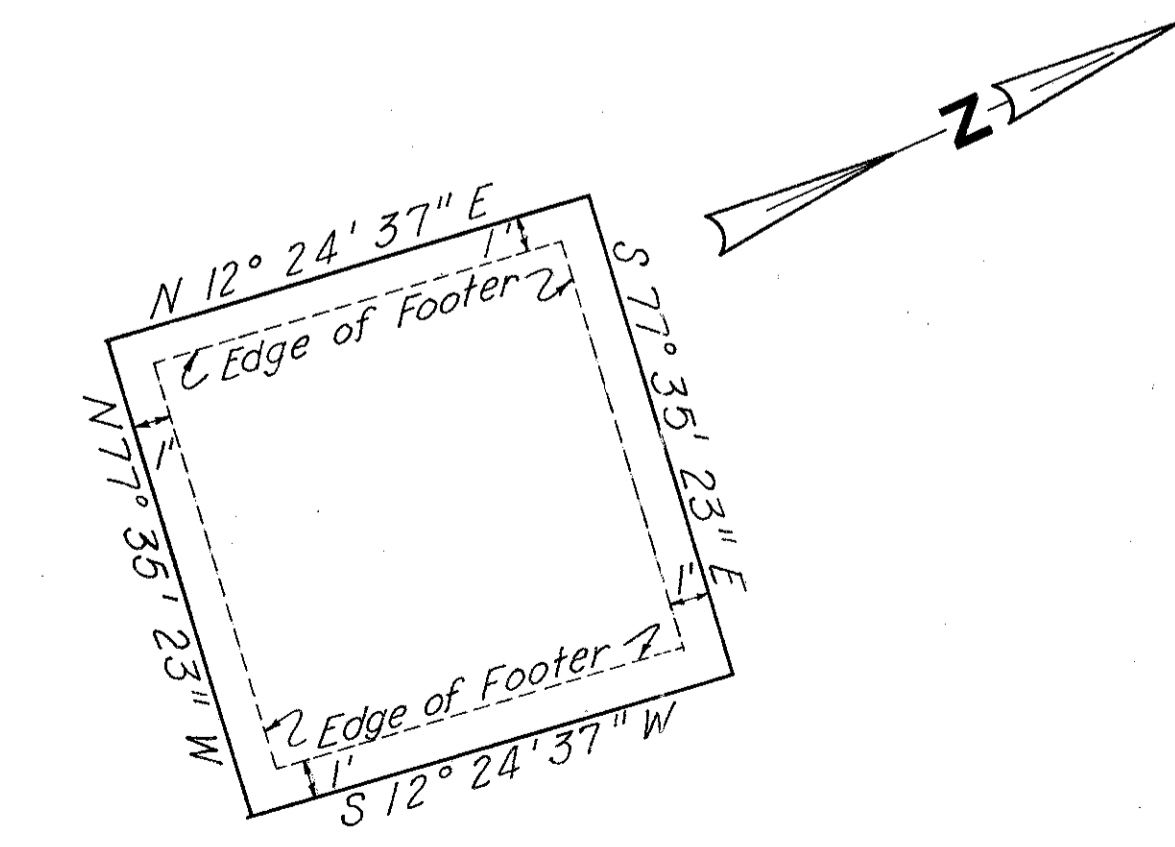
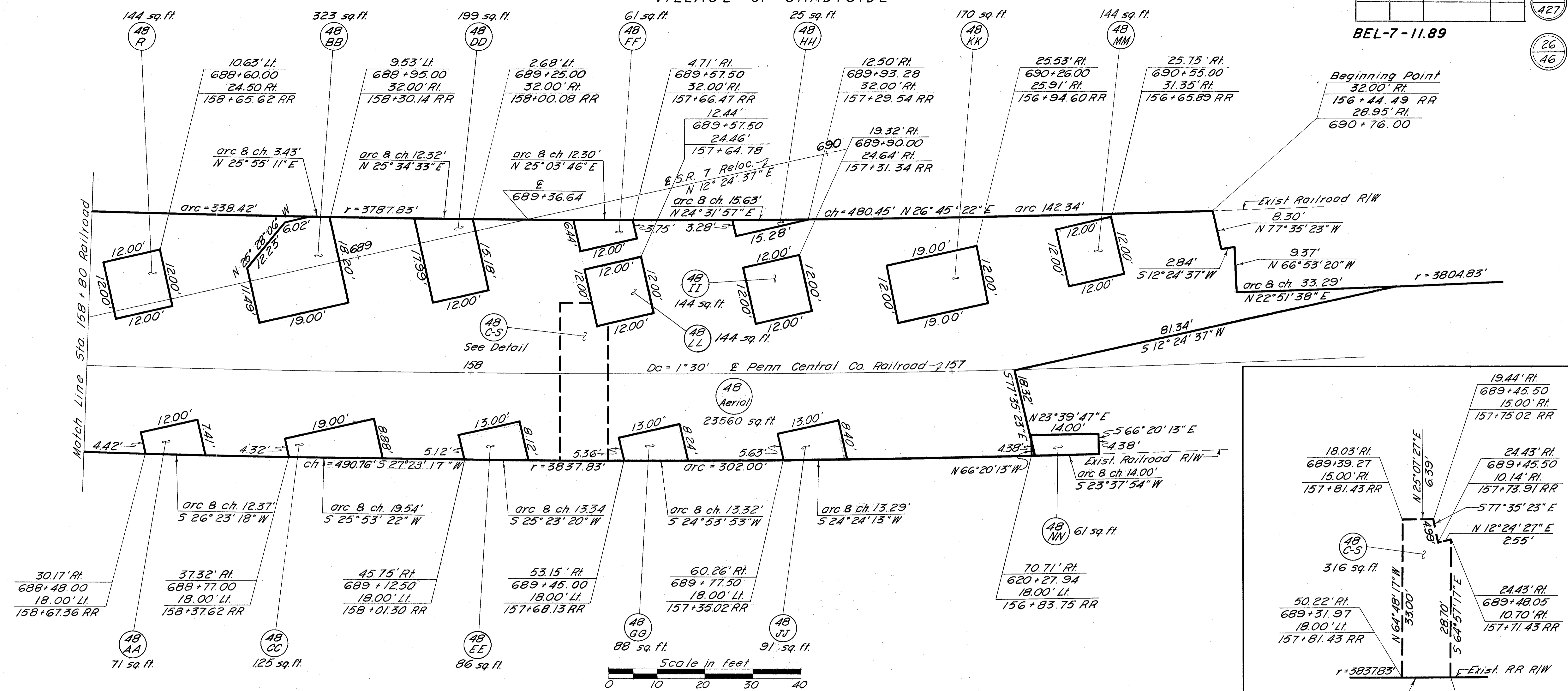
VILLAGE OF SHADYSIDE

LIMITED ACCESS

FED. RD. DIVISION	STATE	PROJECT	FISCAL YEAR

BEL-7-11.89

407
427
26
46



DETAIL TYPICAL FOOTER EASEMENT

PENN CENTRAL COMPANY											
Parcel No.	Easement Required	Total Area	Area of Overlap			Parcel No.	Easement Required	Total Area	Area of Overlap		
			Highway	Aerial	Sewer				Highway	Aerial	Sewer
48 Aerial	Aerial	23560 sq. ft.	3673 sq. ft.	-	316 sq. ft.	48 AA	Highway	71 sq. ft.	-	71 sq. ft.	-
48 C	Highway	112 sq. ft.	-	112 sq. ft.	-	48 BB	Highway	323 sq. ft.	-	323 sq. ft.	-
48 D	Highway	78 sq. ft.	-	78 sq. ft.	-	48 CC	Highway	125 sq. ft.	-	125 sq. ft.	-
48 E	Highway	169 sq. ft.	-	169 sq. ft.	-	48 DD	Highway	199 sq. ft.	-	199 sq. ft.	-
48 F	Highway	80 sq. ft.	-	80 sq. ft.	-	48 EE	Highway	86 sq. ft.	-	86 sq. ft.	-
48 G	Highway	169 sq. ft.	-	169 sq. ft.	-	48 FF	Highway	61 sq. ft.	-	61 sq. ft.	-
48 H	Highway	57 sq. ft.	-	57 sq. ft.	-	48 GG	Highway	88 sq. ft.	-	88 sq. ft.	-
48 I	Highway	247 sq. ft.	-	247 sq. ft.	-	48 HH	Highway	25 sq. ft.	-	25 sq. ft.	-
48 J	Highway	116 sq. ft.	-	116 sq. ft.	-	48 II	Highway	144 sq. ft.	-	144 sq. ft.	-
48 K	Highway	169 sq. ft.	-	169 sq. ft.	-	48 JJ	Highway	91 sq. ft.	-	91 sq. ft.	-
48 L	Highway	83 sq. ft.	-	83 sq. ft.	-	48 KK	Highway	170 sq. ft.	-	170 sq. ft.	-
48 M	Highway	287 sq. ft.	-	287 sq. ft.	-	48 LL	Highway	144 sq. ft.	-	144 sq. ft.	-
48 N	Highway	81 sq. ft.	-	81 sq. ft.	-	48 MM	Highway	144 sq. ft.	-	144 sq. ft.	-
48 P	Highway	169 sq. ft.	-	169 sq. ft.	-	48 NN	Highway	61 sq. ft.	-	61 sq. ft.	-
48 Q	Highway	40 sq. ft.	-	40 sq. ft.	-	48 C-S	Sewer	316 sq. ft.	-	316 sq. ft.	-
48 R	Highway	144 sq. ft.	-	144 sq. ft.	-						

VILLAGE OF SHADYSIDE

DETAIL STORM SEWER EASEMENT

COMPLETION DATE 12/10/70 SCALE 1"=10'		
Date	Remarks	By
1-31-73	Rev. Parcels No. 48 Aerial, 48-C, 48-D, Dist.	
4-8-75	Revised Parcels 48 Aerial, 48-C, 48-D, Dist. 48-E, 48-F, 48-G and 48-H.	

VILLAGE OF SHADYSIDE

LIMITED ACCESS

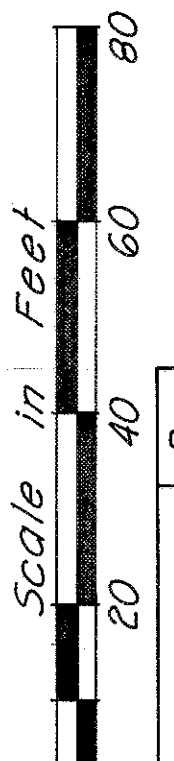
FED. RD. DIVISION	STATE	PROJECT
2	OHIO	

409
427

BEL-7-11.89

28
46

Subdivision of Lot #23
OF
Crangle Farm Subdivision



Date	Remarks	By	Dist.
2-13-74	Added Parcel 85-E		
2-26-75	Rev. Topo on Parcel 90-WL Residue Left. Dist.		
3-20-79	Removed 'Private Drive' designation on Abr. Dist. II		
83-4	deleted Parcel 83-WL #83-U		

By A.M. 1-7-70
Checked with 1-9-70
COMPLETION DATE 12/10/70 SCALE 1"=20'

Edwin H. Stephens

RIGHT OF WAY

Sta. 695+00 to Sta. 700+00

VILLAGE OF SHADYSIDE

VILLAGE OF SHADYSIDE

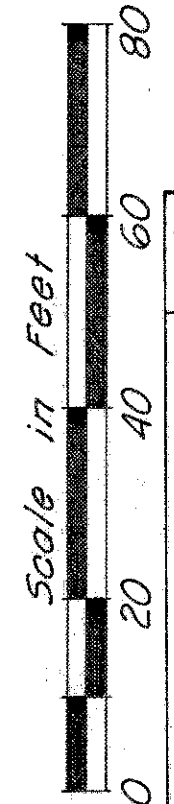
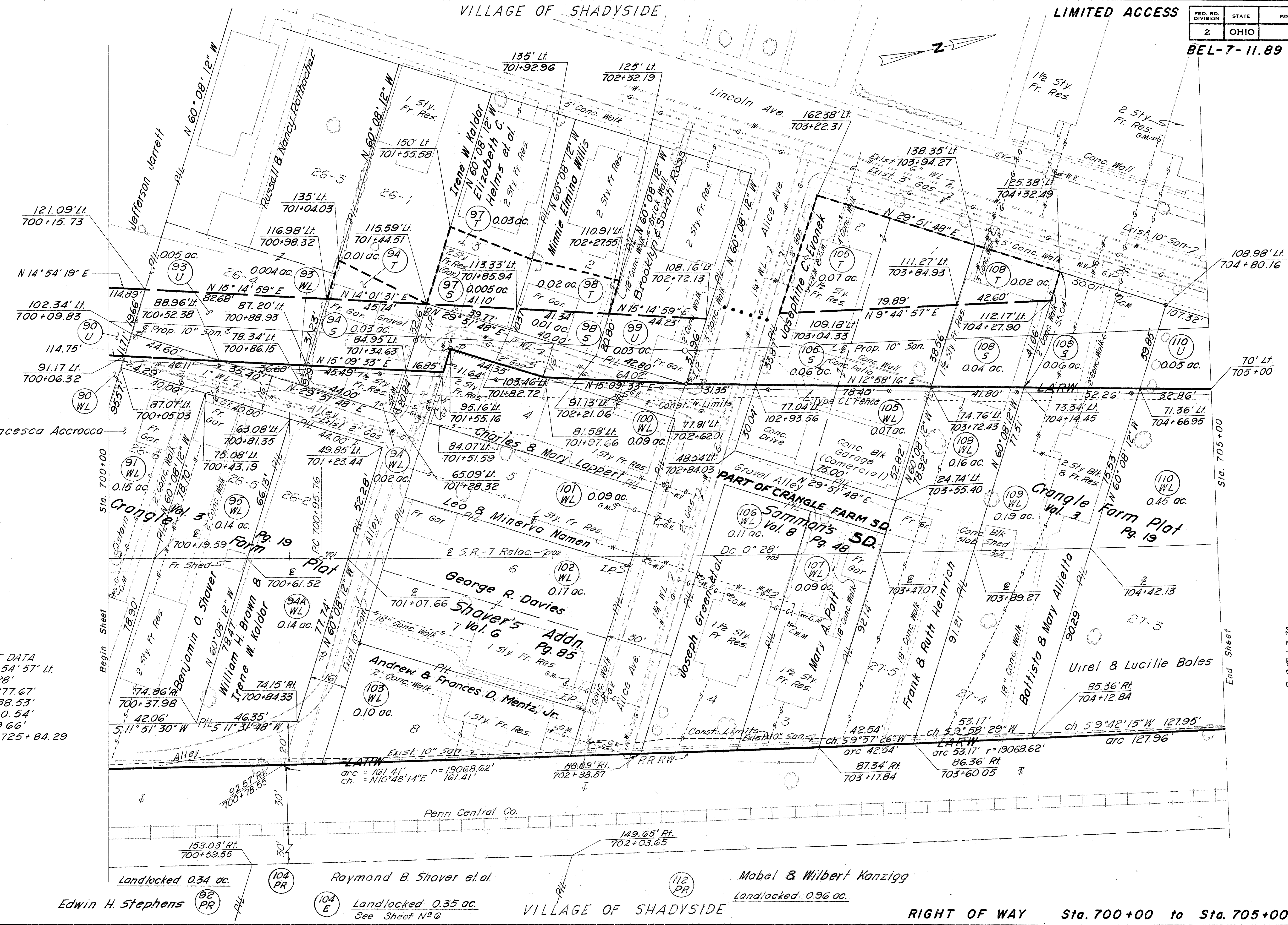

LIMITED ACCESS

FED. RD. DIVISION	STATE	PROJECT	
2	OHIO		

BEL-7-11.89

410
127

29
46



CURVE DATA
 Δ 22° 54' 57" Lt.
 D 0' 28"
 R 12,277.67'
 T 2,488.53'
 L 4,910.54'
 E 249.66'
 P.I. Sta. 725 + 84.29

By A.M. 1-7-70
 COMPLETION 12/10/70 SCALE 1" = 20'

Date	Remarks	By
10/1/70	Removed Par. 109-T, Rev. Par. 109-S	
6-16-71	Rev. Simmons Add. to Simmons SD	
8-19-71	Rev. Owners of Par. 93-WL, 93-S, 99-S	
5-24-73	Rev. Lot Dist. on Par. 92-PR, 94-WL	
11-28-73	Changed Parcels 90-S, 93-S, 99-S & 110-S to Parcels 90-U, 93-U, 99-U & 110-U.	
6-3-74	Revised Ownership on Par. 103-WL.	

Edwin H. Stephens (92 PR)

Raymond B. Shover et al. (104 E) Landlocked 0.35 ac. See Sheet N#6

Mabel & Wilbert Kanzigg (112 PR) Landlocked 0.96 ac.

VILLAGE OF SHADYSIDE

RIGHT OF WAY Sta. 700+00 to Sta. 705+00

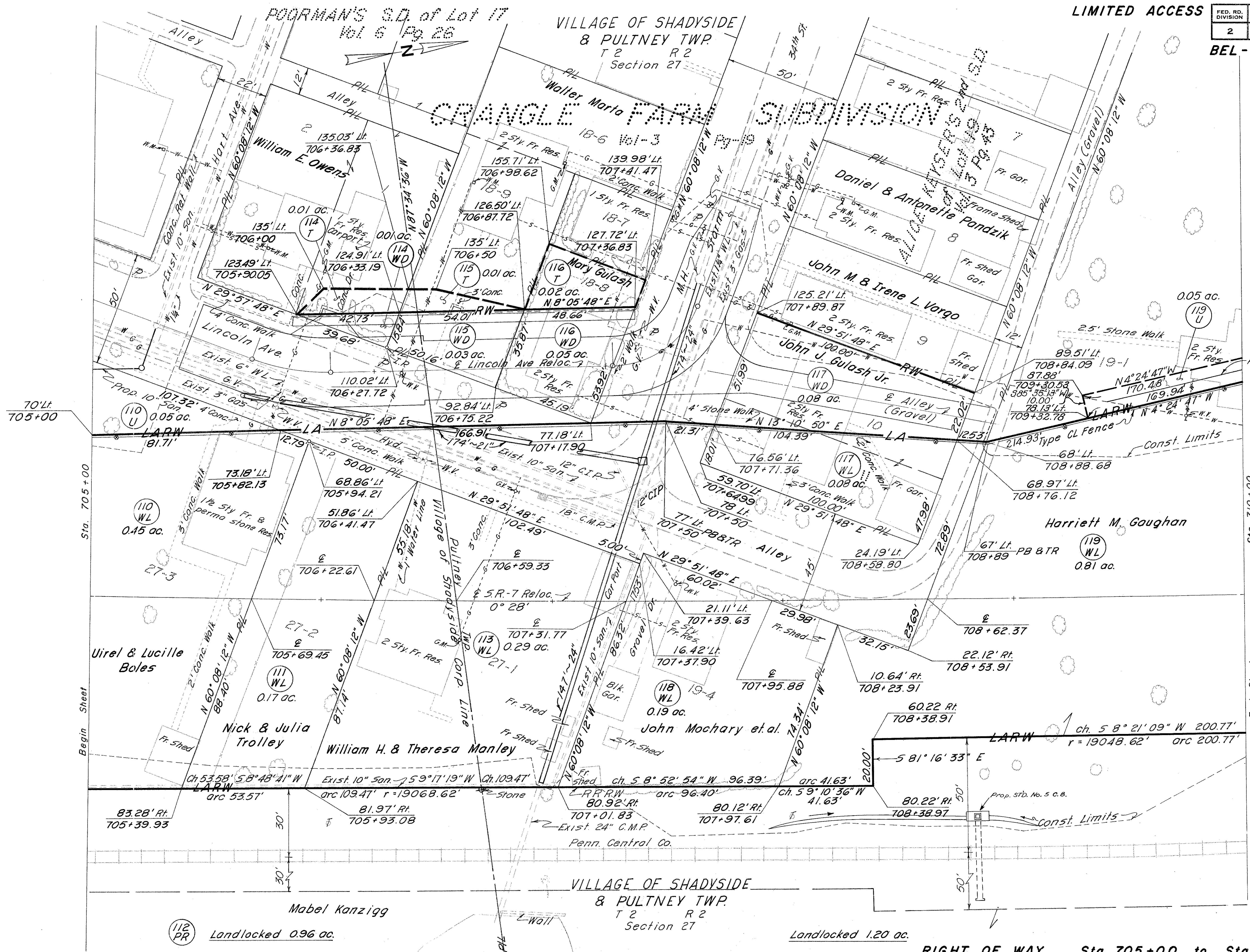
LIMITED ACCESS

FED. RD. DIVISION	STATE	PROJECT
2	OHIO	

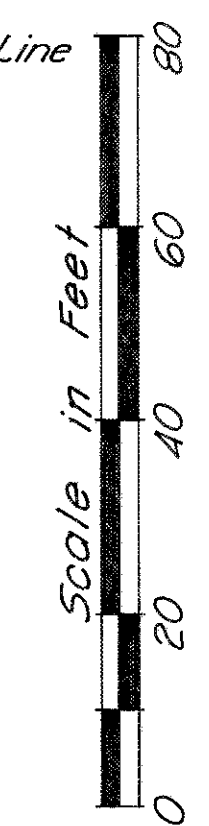
411
427

BEL-7-11.89

30
46



CURVE DATA
 Δ 22° 54' 57" Lt.
 D 0° 28'
 R 12,277.67'
 T 2,488.53'
 L 4,910.54'
 E 249.66'
 PI Sta. 725 + 84.29



By A.M. 1-7-70
 COMPLETION DATE 12/10/70 SCALE 1" = 20'
 11-28-73 Changed Par. 110-S to 110-U.
 5-22-74 Rev. this sheet to show take on Par. 115-110 to be 003-4 Dist. II
 9-16-74 Added Par. 119-U.
 3-31-75 Deleted Parcel 119-T

Date	Remarks	By	Dist.
11-28-73	Changed Par. 110-S to 110-U.		
5-22-74	Rev. this sheet to show take on Par. 115-110 to be 003-4 Dist. II		
9-16-74	Added Par. 119-U.		
3-31-75	Deleted Parcel 119-T		

112 PR Landlocked 0.96 ac.

Landlocked 1.20 ac.

RIGHT OF WAY Sta. 705+00 to Sta. 710+00

FED. RD. DIVISION	STATE	PROJECT
2	OHIO	

412
427

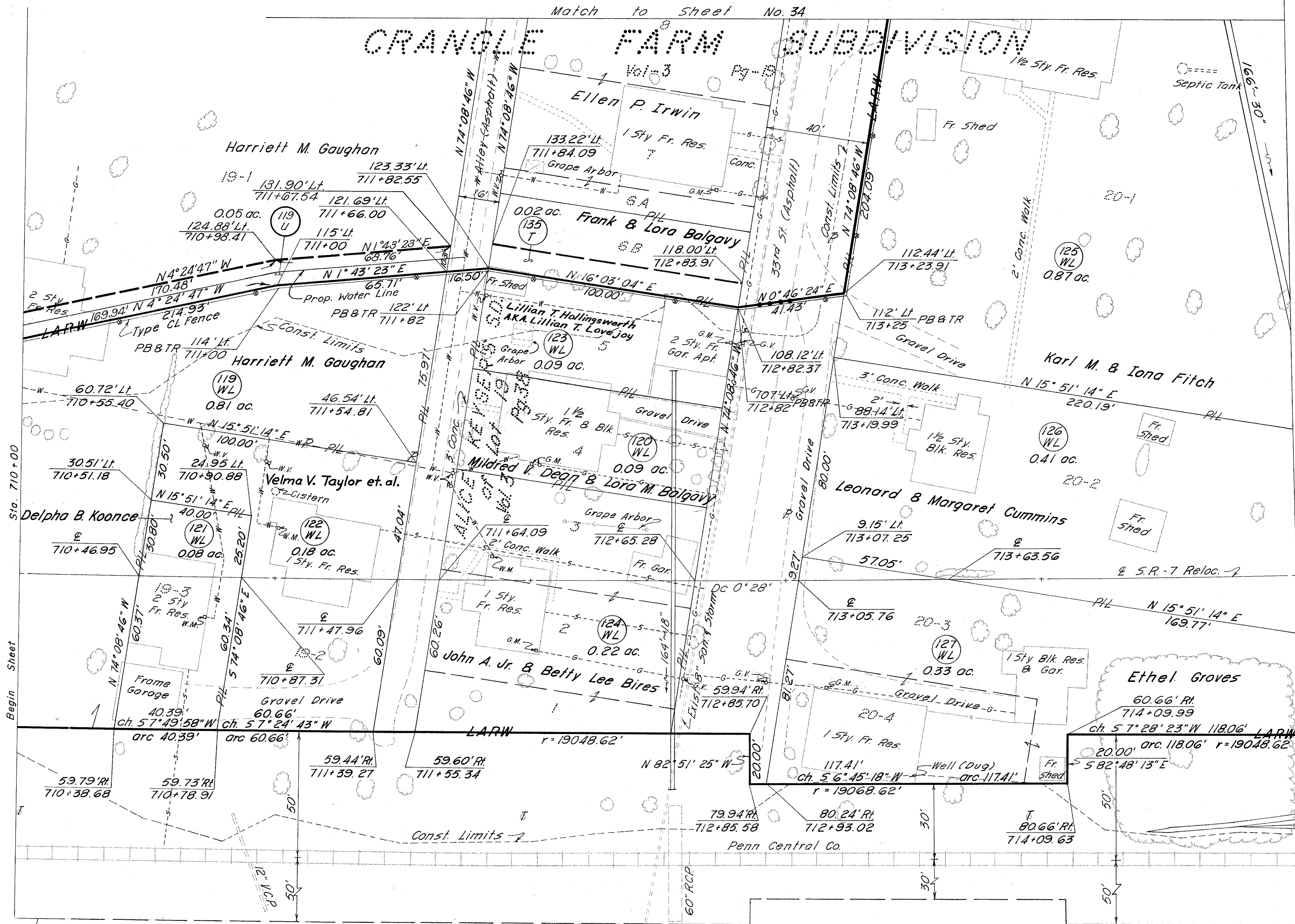
BEL-7-11.89

31
46

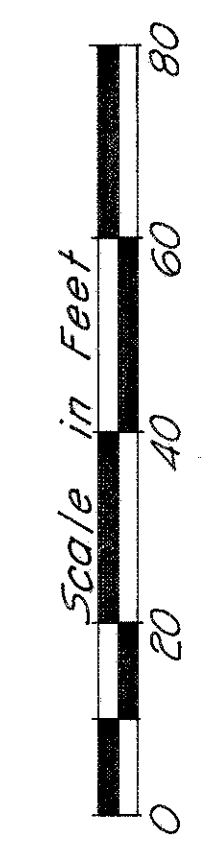


Match to Sheet No. 34

CRANGLE FARM SUBDIVISION



CURVE DATA
 Δ 22° 54' 57" Lt.
 D 0° 28'
 R 12277.67'
 T 2488.53'
 L 4910.54'
 E 249.66'
 P.I. Sta. 725+84.29



By O.M. 1-7-70
 COMPLETION DATE 12/10/70 SCALE 1"=20'

Date	By	Dist. II
8-6-73	Revised Ownership on Parcel 121-WL	Dist. II
3-28-74	Revised Ownership on Parcel 122-WL	Dist. II
7-31-74	Revised Ownership on Parcel 123-WL	Dist. II
9-16-74	Added Par. 119-U	Dist. II
3-31-75	Deleted Parcel 119-T	Dist. II

Harriett M. Gaughan

Landlocked 1.20 ac.

Landlocked 0.55 ac.
 Mary L. Cummins

RIGHT OF WAY

Sta. 710+00 to Sta. 715+00

FED. RD. DIVISION	STATE	PROJECT
2	OHIO	



Belmont County Commissioners
ch. 92.38' N 23° 10' 28" E
arc 92.40' r=1255.11'
ch. 207.37' r=1255.11'
ch. 207.13' N 20° 33' 03" E
arc 149.7' ch. 114.93' N 18° 26' 32" E

Note For This area
see Sheet No 35

CRANGLE FARM SUBDIVISION

Leonard & Margaret
Cummins

Charles V. Groves

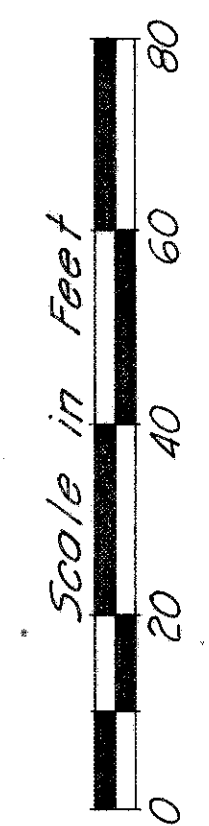
Nellie V. Roseberry et al.

PULTNEY TWP.

George Seidler

RIGHT OF WAY
Sta. 715+00 to Sta. 720+00

CURVE DATA
 Δ 22° 54' 57" Lt.
 R 0° 28'
 D 12277.67'
 T 2488.53'
 L 4910.54'
 E 249.66'
 P.I. Sta. 725+84.29



COMPLETION DATE	DATE	SCALE	1" = 20'	By	Dist II
Date	12/10/70	1" = 20'			
Remarks					
G-3-74 Added Parcel 136-E					

FED. RD. DIVISION	STATE	PROJECT
2	OHIO	

BEL-7-11.89

414
427

33
46

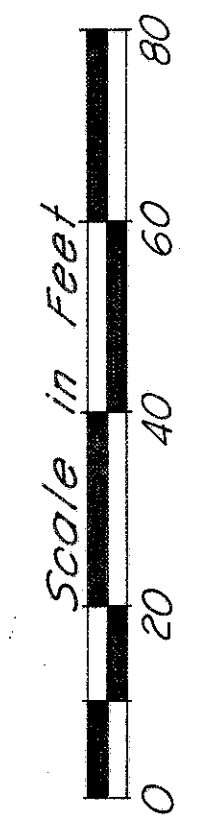
PULTNEY TWP
T 2 R 2
Section 27 & 28

Note for this area
see Sheet No. 36

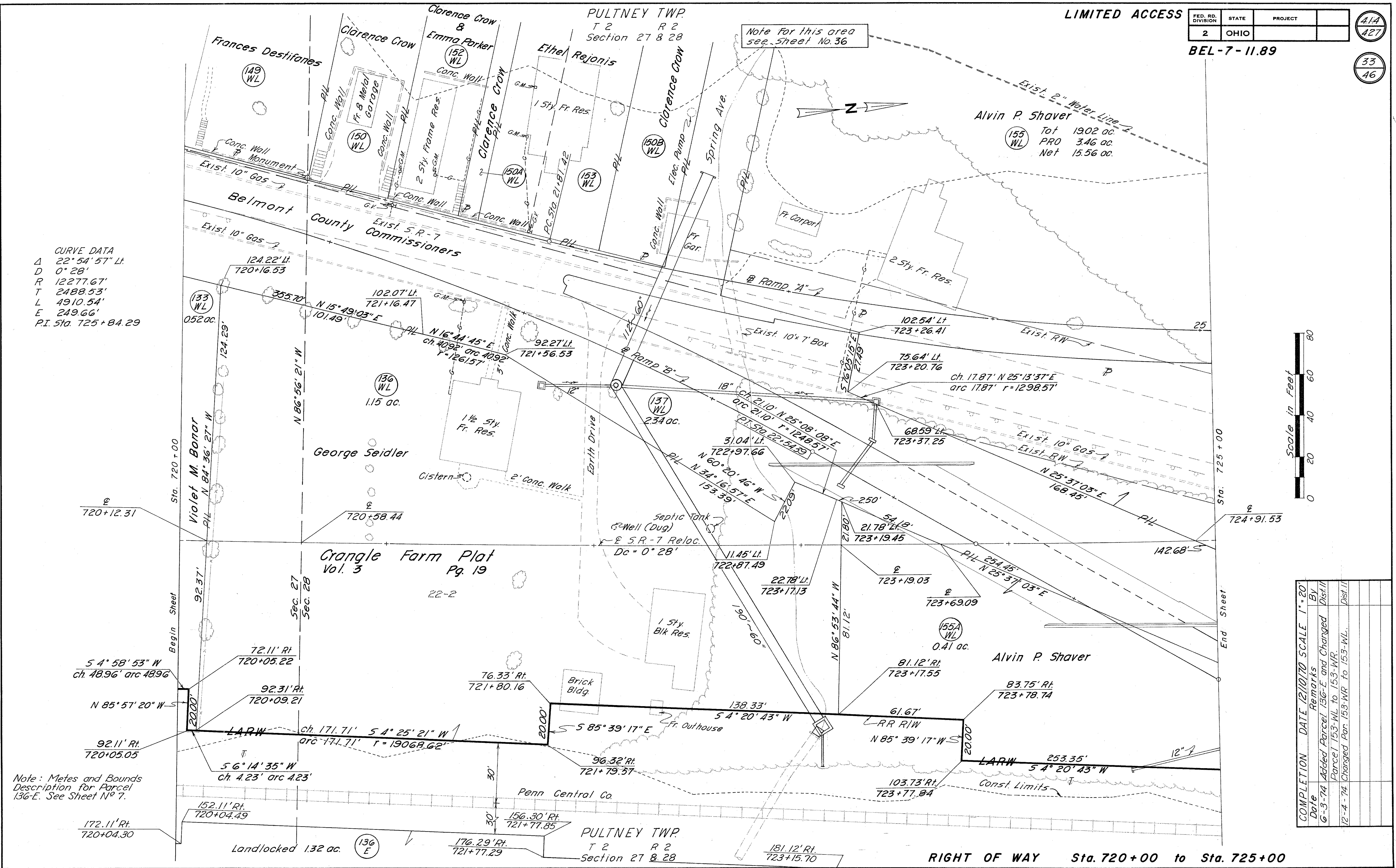
Alvin P. Shaver

155 WL
Tot 19.02 ac.
PRO 3.46 ac.
Net 15.56 ac.

CURVE DATA
 Δ 22° 54' 57" Lt.
D 0° 28'
R 12277.67'
T 2488.53'
L 4910.54'
E 249.66'
P.I. Sta. 725+84.29



COMPLETION DATE	DATE	SCALE	BY
12/10/70	12/10/70	1"=20'	
6-3-74			Added Parcel 136-E and Changed Dist. II
12-4-74			Changed Par. 153-WL to 153-WR
			Changed Par. 153-WR to 153-WL



Note: Metes and Bounds Description for Parcel 136-E. See Sheet No. 7.

PULTNEY TWP
T 2 R 2
Section 27 & 28

RIGHT OF WAY Sta. 720+00 to Sta. 725+00

PULTNEY TWP.
T 2 R 2
Section 27

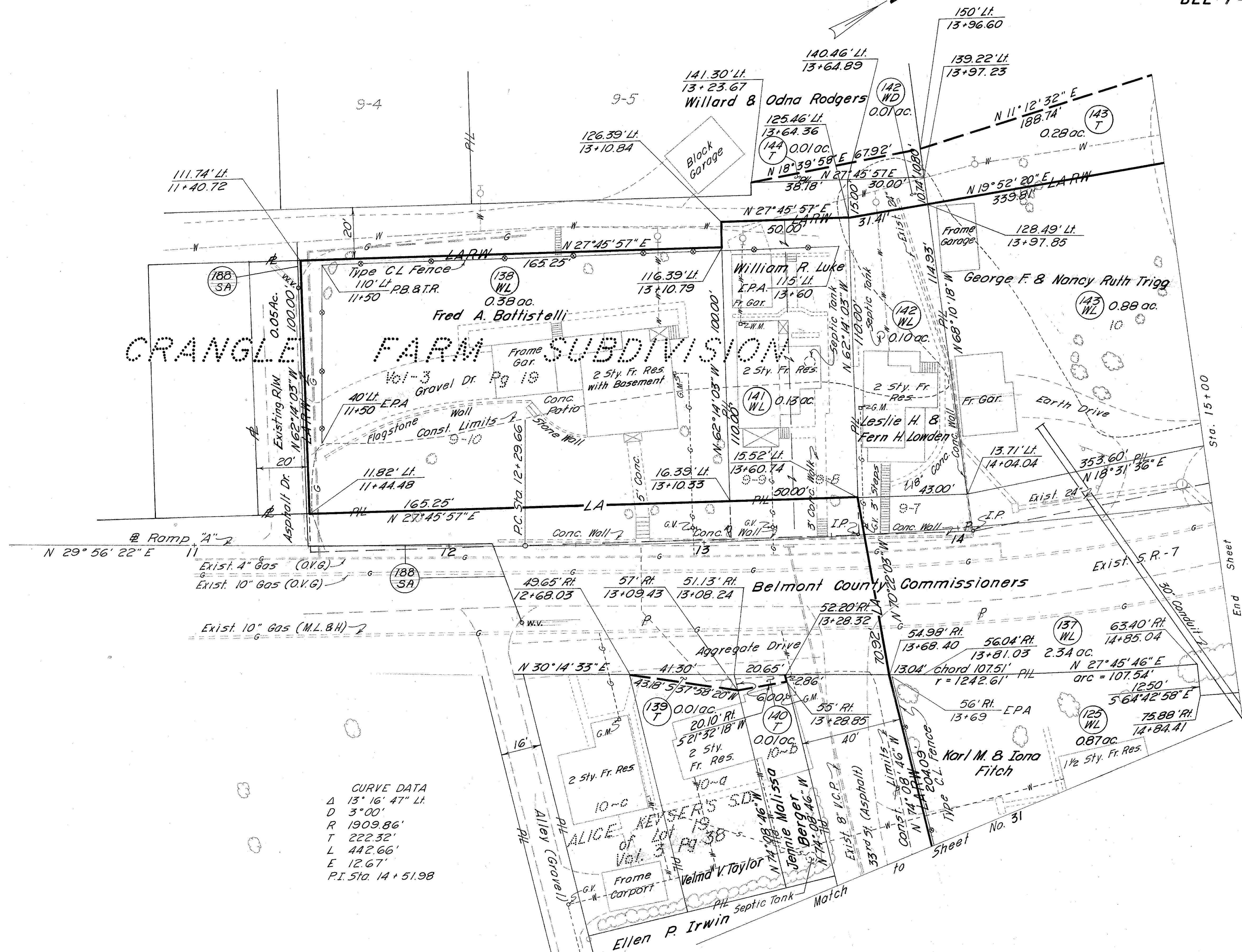
LIMITED ACCESS

FED. RD. DIVISION	STATE	PROJECT
2	OHIO	

415
427

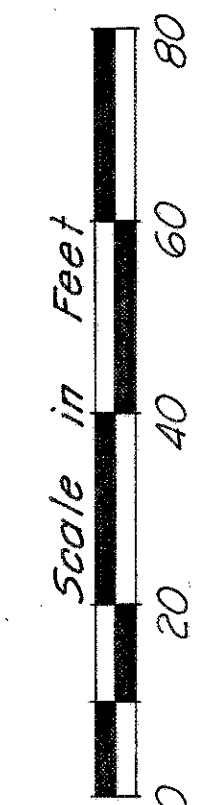
BEL-7-11.89

34
46



CRANGLE FARM SUBDIVISION

CURVE DATA
 Δ 13° 16' 47" Lt.
 D 3° 00'
 R 1909.86'
 T 222.32'
 L 442.66'
 E 12.67'
 P.I. Sta. 14+51.98



By O.M. 1-7-70
 Checked W.M. 1-9-70
 COMPLETION DATE 12/10/70 SCALE 1" = 20'

Date	By	Dist. I	Dist. II
11-1-71	Changed to Show Existing Parcel 138-WL		
5-23-74	Changed Par. 138-WL to 138-WR		
9-27-74	Changed Par. 138-WR to 138-WL		
5-27-80	Added Parcel 188-SA		

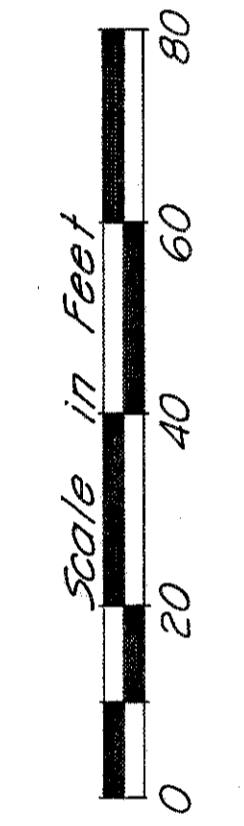
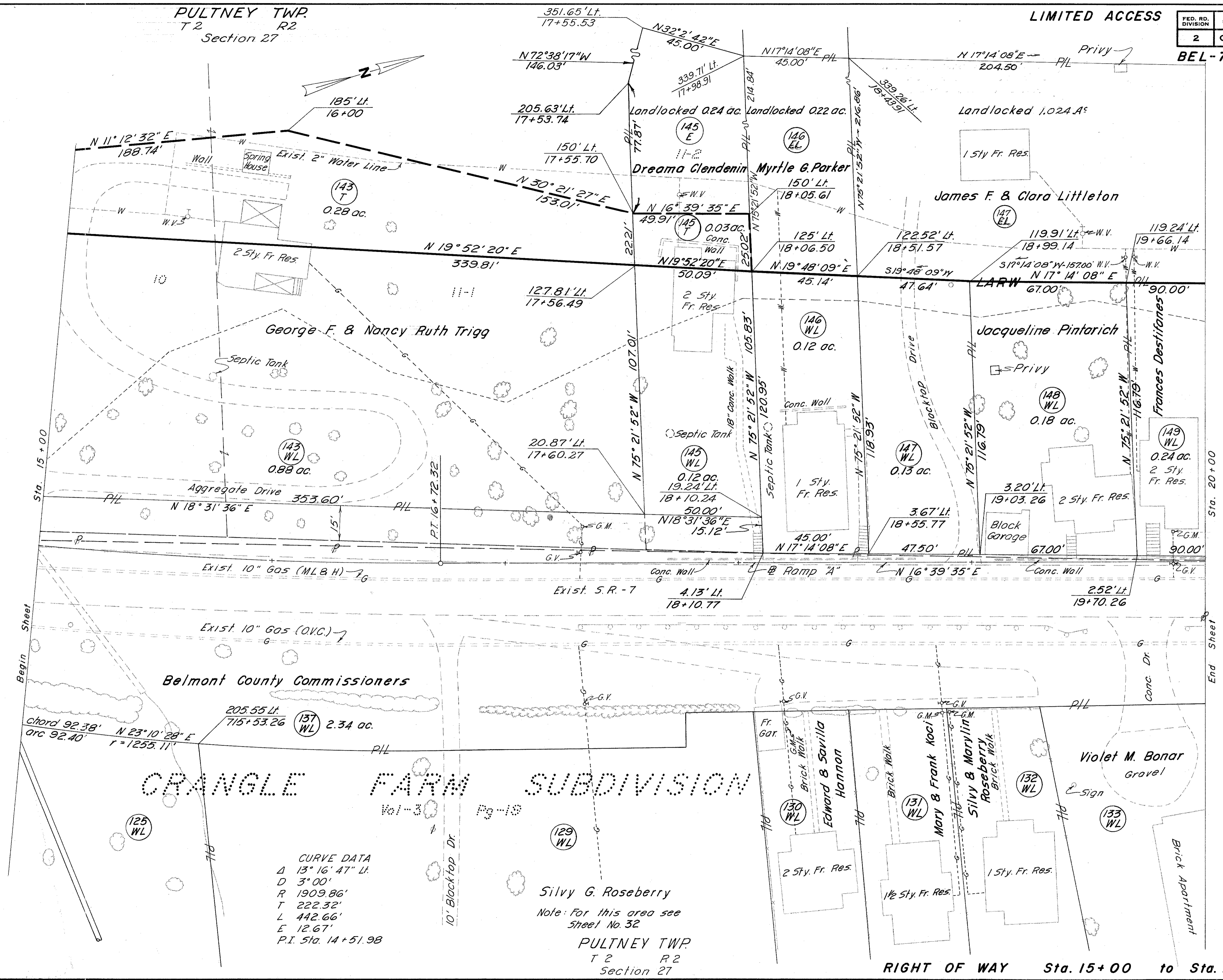
PULTNEY TWP.
T 2 R 2
Section 27

RIGHT OF WAY Sta. 10+00 to Sta. 15+00 RAMP A

FED. RD. DIVISION	STATE	PROJECT	
2	OHIO		

BEL-7-11.89

416
427
35
46



Belmont County Commissioners

CRANGLE FARM SUBDIVISION

CURVE DATA
 Δ 13° 16' 47" Lt.
 D 3' 00'
 R 1909.86'
 T 222.32'
 L 442.66'
 E 12.67'
 P.I. Sta. 14+51.98

Silvy G. Roseberry
 Note: For this area see
 Sheet No. 32

COMPLETION DATE 12/10/70 SCALE 1" = 20'

DATE	BY
5-12-72	Added Par. 147-E & removed big note
5-15-72	Added Markers & Boundaries to Par. 147-E
10-16-72	Remove Fr. Sheds from Parcel 147-E
11-28-73	Rev. Par. 147-E & Added Par. 146-E
1-16-74	Chgd. Par. 146-E & 147-E to 146-EL & 147-EL
6-3-74	Added Par. 145-E and Revised Par. 145-WL

JAMES C. MYERS ADDITION (aka CROWS ADDITION)

PULTNEY TWP.
T 2 R 2
Section 27 & 28

LIMITED ACCESS

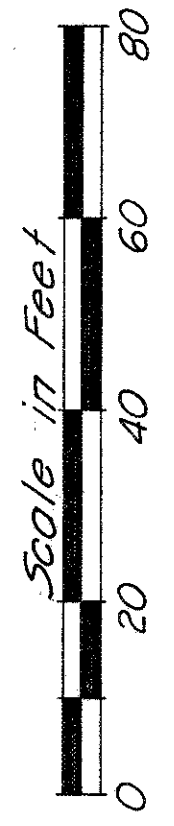
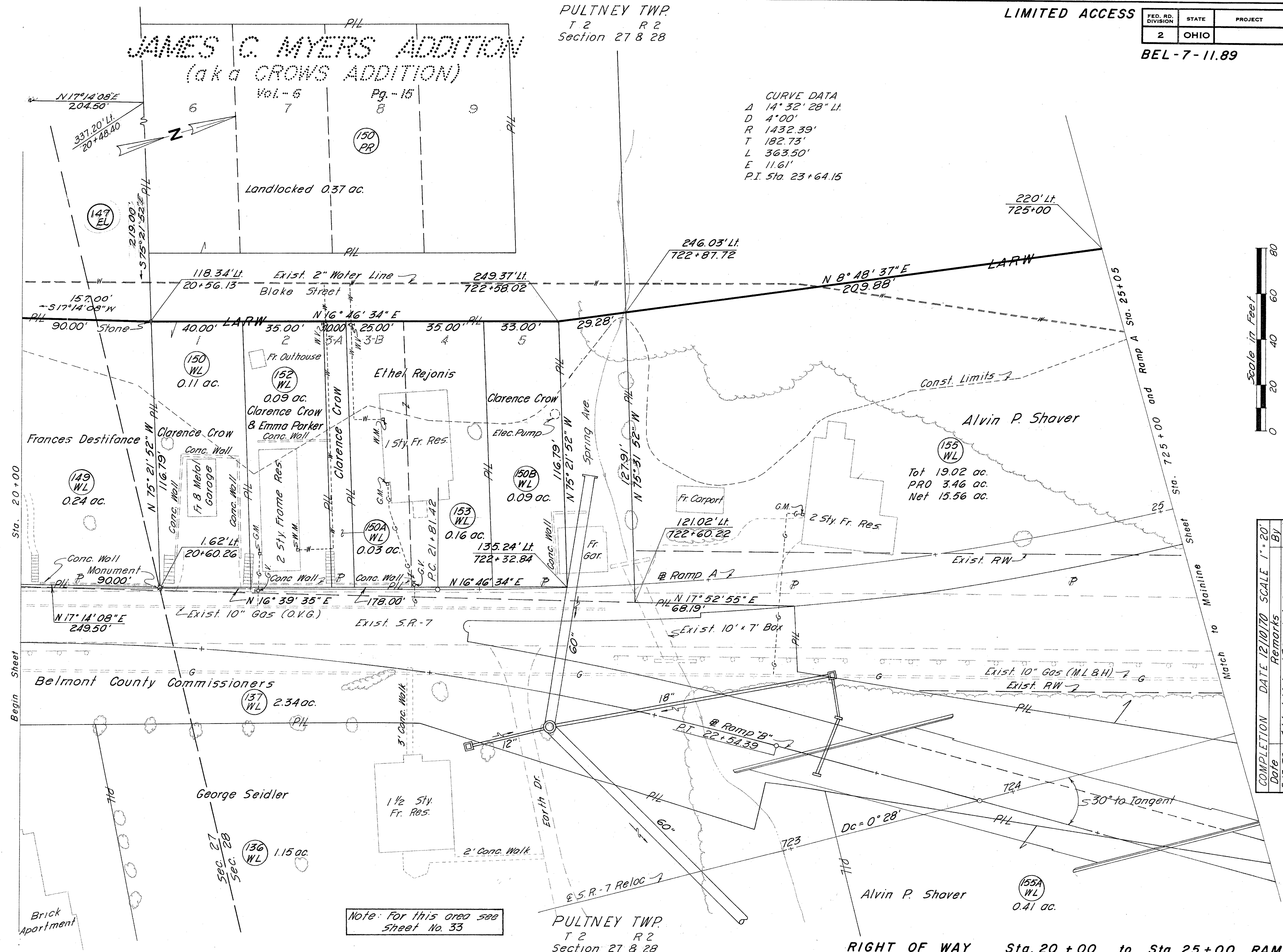
FED. RD. DIVISION	STATE	PROJECT
2	OHIO	

BEL-7-11.89

417
427

36
46

CURVE DATA
 Δ 14° 32' 28" Lt.
 D 4° 00'
 R 1432.39'
 T 182.73'
 L 363.50'
 E 11.61'
 P.I. Sta. 23+64.15



COMPLETION DATE	REMARKS	BY
5-15-72	Added Metes & Bounds to Par. 147-E	Dw. II
11-28-73	Revised Par. 147-E	Dist. II
6-3-74	Changed Par. 153-WL to 153-WR	Dist. II
12-4-74	Changed Par. 153-WR to 153-WL	Dist. II
1-16-74	Changed Parcel 147-E to 147-EL	Dist. II

Note: For this area see Sheet No. 33

RIGHT OF WAY Sta. 20+00 to Sta. 25+00 RAMP A

PULTNEY TWP.
T 2 R 2
Section 28

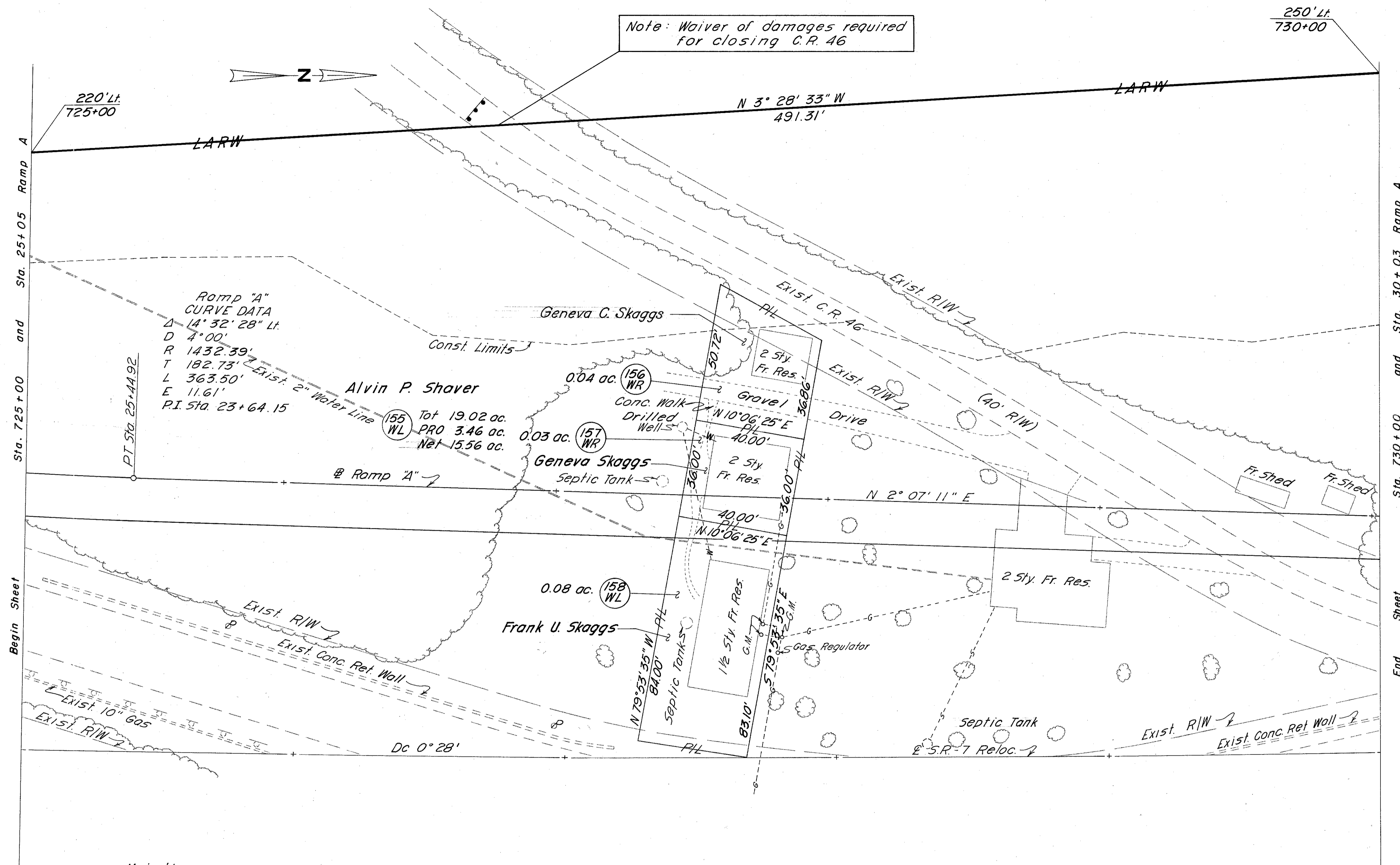
LIMITED ACCESS

FED. RD. DIVISION	STATE	PROJECT	FISCAL YEAR

418
427

BEL-7-11.89

37
46



Note: Waiver of damages required for closing C.R. 46

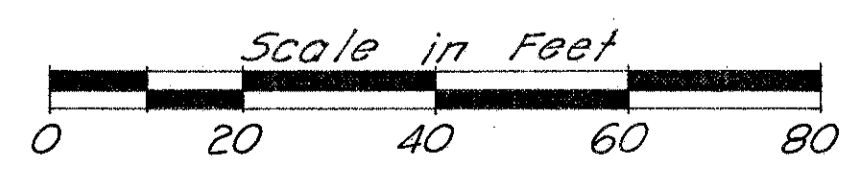


Begin Sheet and Sta. 725+00 and Sta. 25+05 Ramp A

End Sheet and Sta. 730+00 and Sta. 30+03 Ramp A

Mainline
CURVE DATA
Δ 22° 54' 57" Lt.
D 0° 28'
R 12,277.67'
T 2,488.53'
L 4,910.54'
E 249.66'
P.I. Sta. 725+84.29

Note: For this area see sheet No. 38



COMPLETION DATE 12/10/70 SCALE 1" = 20'

Date	By
8-12-74	Changed Ownership on Per: 156-WL; Changed Dist. II Per 156-WL & 157-WL to 156-WR & 157-WR.

PULTNEY TWP.
T 2 R 2
Section 28

RIGHT OF WAY Sta. 725+00 to Sta. 730+00 Mainline
Sta. 25+05 to Sta. 30+03 RAMP A

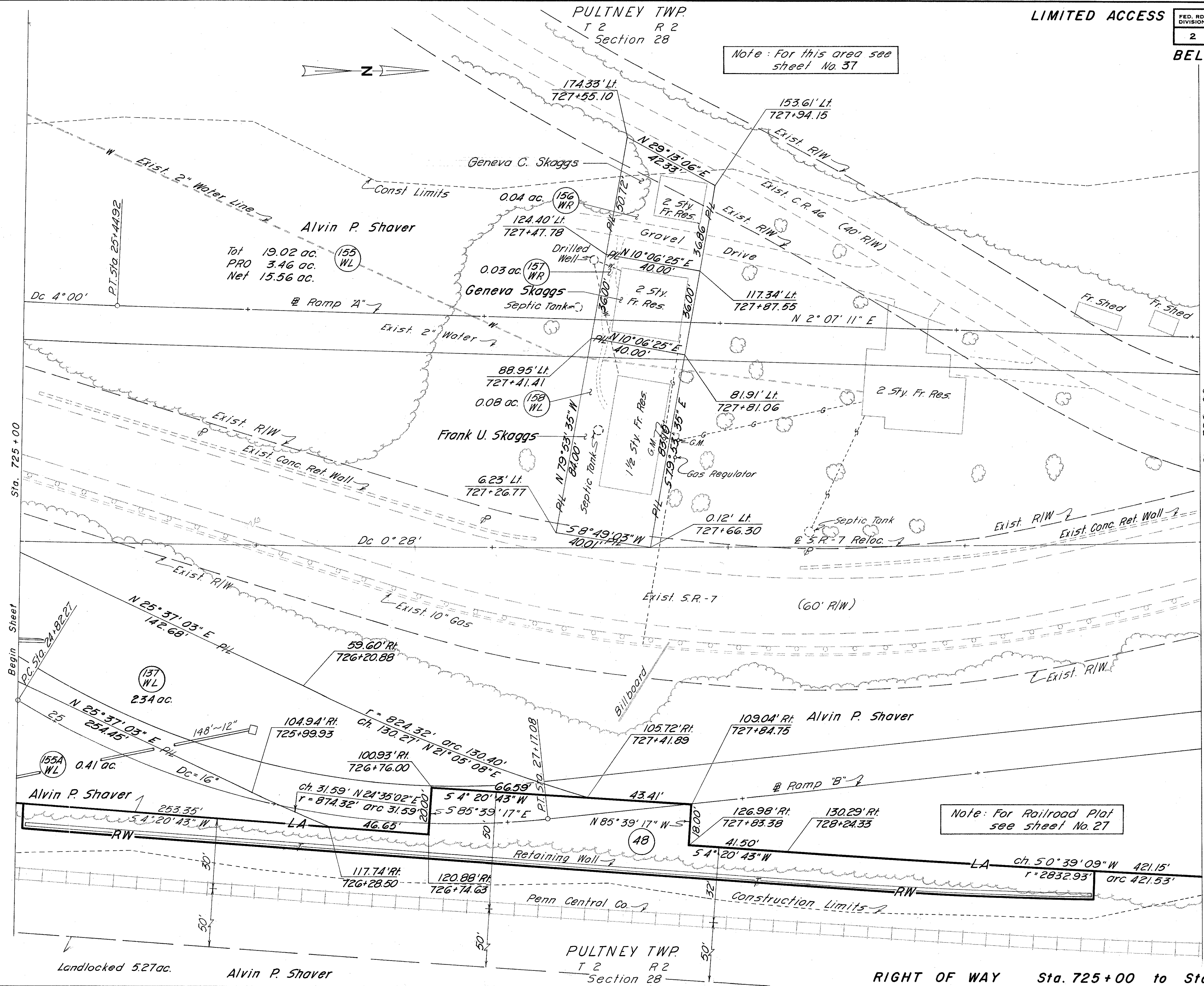
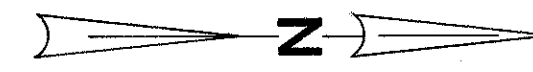
FED. RD. DIVISION	STATE	PROJECT
2	OHIO	

419
427

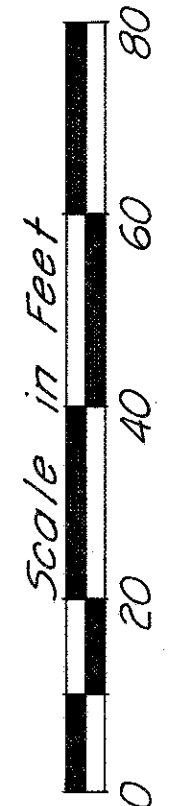
BEL-7-11.89

38
46

Note: For this area see sheet No. 37



CURVE DATA
 Δ 22° 54' 57" Lt.
 D 0° 28'
 R 12277.67'
 T 2488.53'
 L 4910.54'
 E 249.66'
 P.I. Sta. 725+84.29

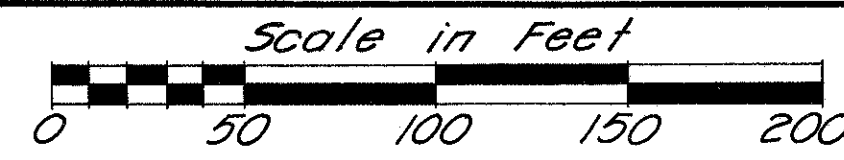


Note: For Railroad Plat see sheet No. 27

COMPLETION DATE	12/10/70	SCALE	1" = 20'
By			
Date	8-12-74	Changed Ownership on Par. 156-WL to Changed Dist II	
		Par. 156-WL & 157-WL to 156-WR & 157-WR	

Landlocked 5.27ac.

Alvin P. Shaver



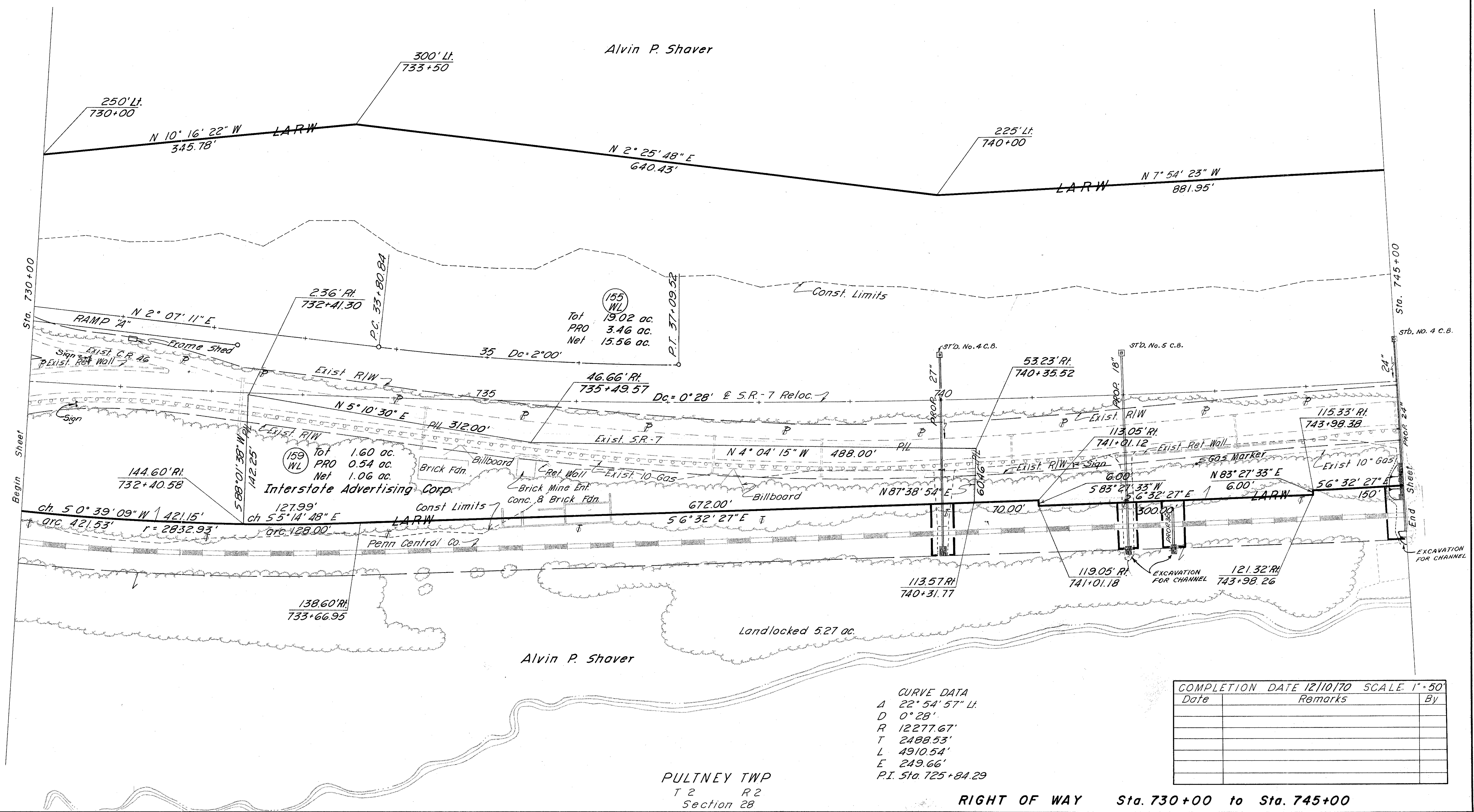
PULTNEY TWP.
T 2 R 2
Section 28

LIMITED ACCESS

FED. RD. DIVISION	STATE	PROJECT
2	OHIO	

BEL-7-11.89

420
427
39
46



(155) WL
Tot 19.02 ac.
PRO 3.46 ac.
Net 15.56 ac.

(159) WL
Tot 1.60 ac.
PRO 0.54 ac.
Net 1.06 ac.

CURVE DATA
Δ 22° 54' 57" Lt.
D 0° 28'
R 12277.67'
T 2488.53'
L 4910.54'
E 249.66'
P.I. Sta. 725+84.29

COMPLETION DATE 12/10/70 SCALE 1" = 50'		
Date	Remarks	By

PULTNEY TWP.
T 2 R 2
Section 28

RIGHT OF WAY Sta. 730+00 to Sta. 745+00

PULTNEY TWP.
T 2 R 2
Section 28

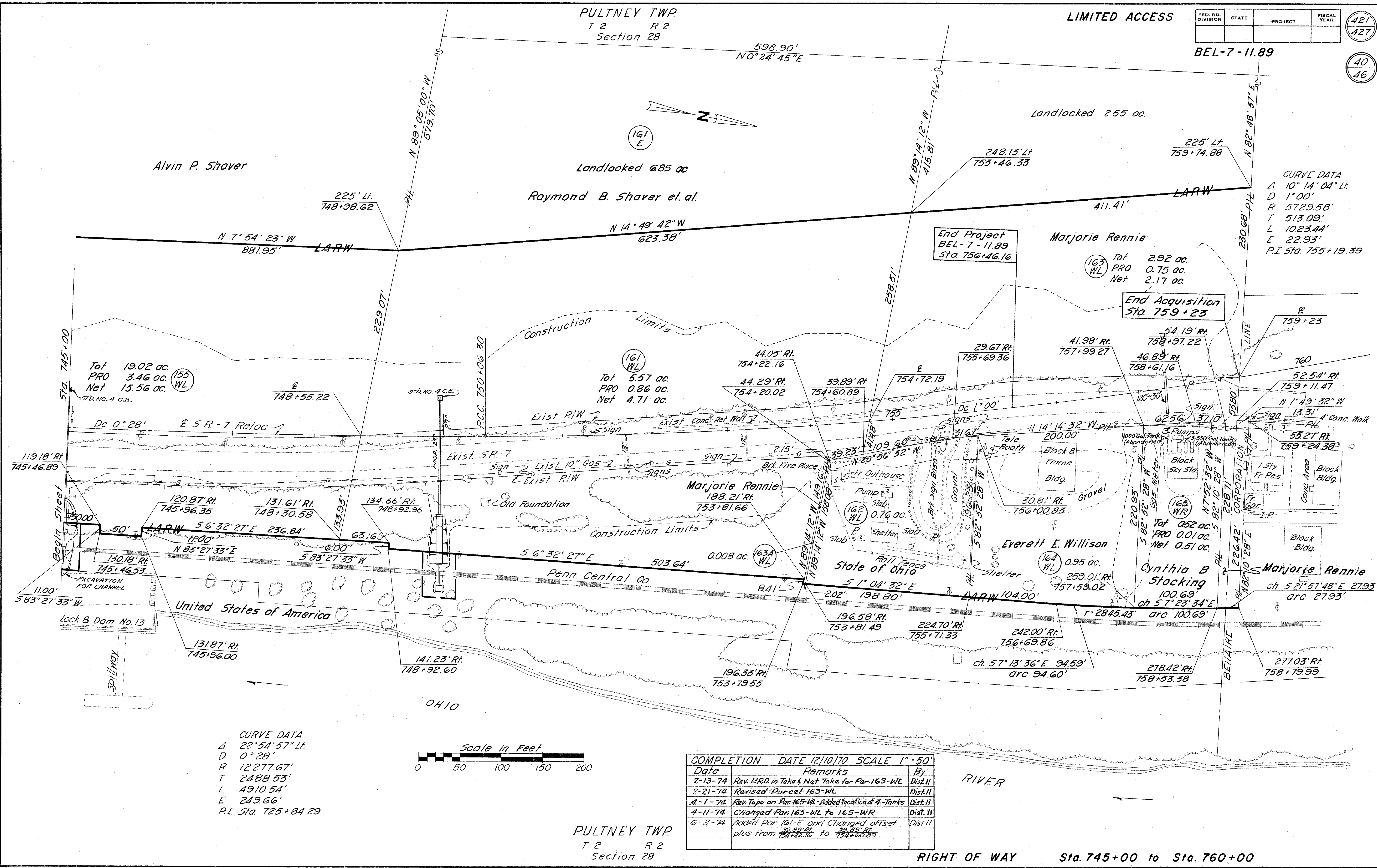
LIMITED ACCESS

FED. RD. DIVISION	STATE	PROJECT	FISCAL YEAR

421
427

BEL-7-11.89

40
46



CURVE DATA
Δ 10° 14' 04" Lt.
D 1° 00'
R 5729.58'
T 513.09'
L 1023.44'
E 22.93'
P.I. Sta. 755+19.39

Tot 19.02 ac.
PRO 3.46 ac. (155 WL)
Net 15.56 ac.
STD. NO. 4 C.B.

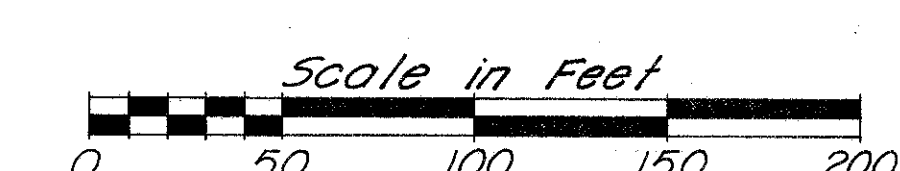
Tot 5.57 ac.
PRO 0.86 ac.
Net 4.71 ac.

Tot 2.92 ac.
PRO 0.75 ac.
Net 2.17 ac.

End Acquisition
Sta. 759+23

End Project
BEL-7-11.89
Sta. 756+46.16

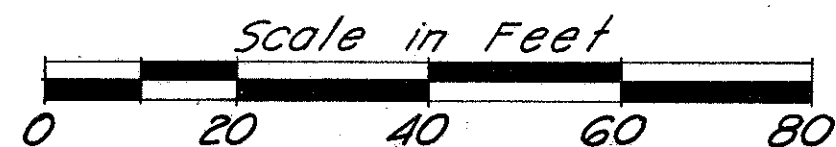
CURVE DATA
Δ 22° 54' 57" Lt.
D 0° 28'
R 12277.67'
T 2488.53'
L 4910.54'
E 249.66'
P.I. Sta. 725+84.29



COMPLETION DATE	REMARKS	SCALE	BY
12/10/70		1" = 50'	
2-13-74	Rev. PRD. in Take 4 Net Take for Par. 163-WL		Dist. II
2-21-74	Revised Parcel 163-WL		Dist. II
4-1-74	Rev. Topo on Par. 165-WL - Added location of 4-Tanks		Dist. II
4-11-74	Changed Par. 165-WL to 165-WR		Dist. II
6-3-74	Added Par. 161-E and Changed offset plus from 39.89' Rt. to 39.89' Rt. to 39.89' Rt. to 39.89' Rt.		Dist. II

PULTNEY TWP.
T 2 R 2
Section 28

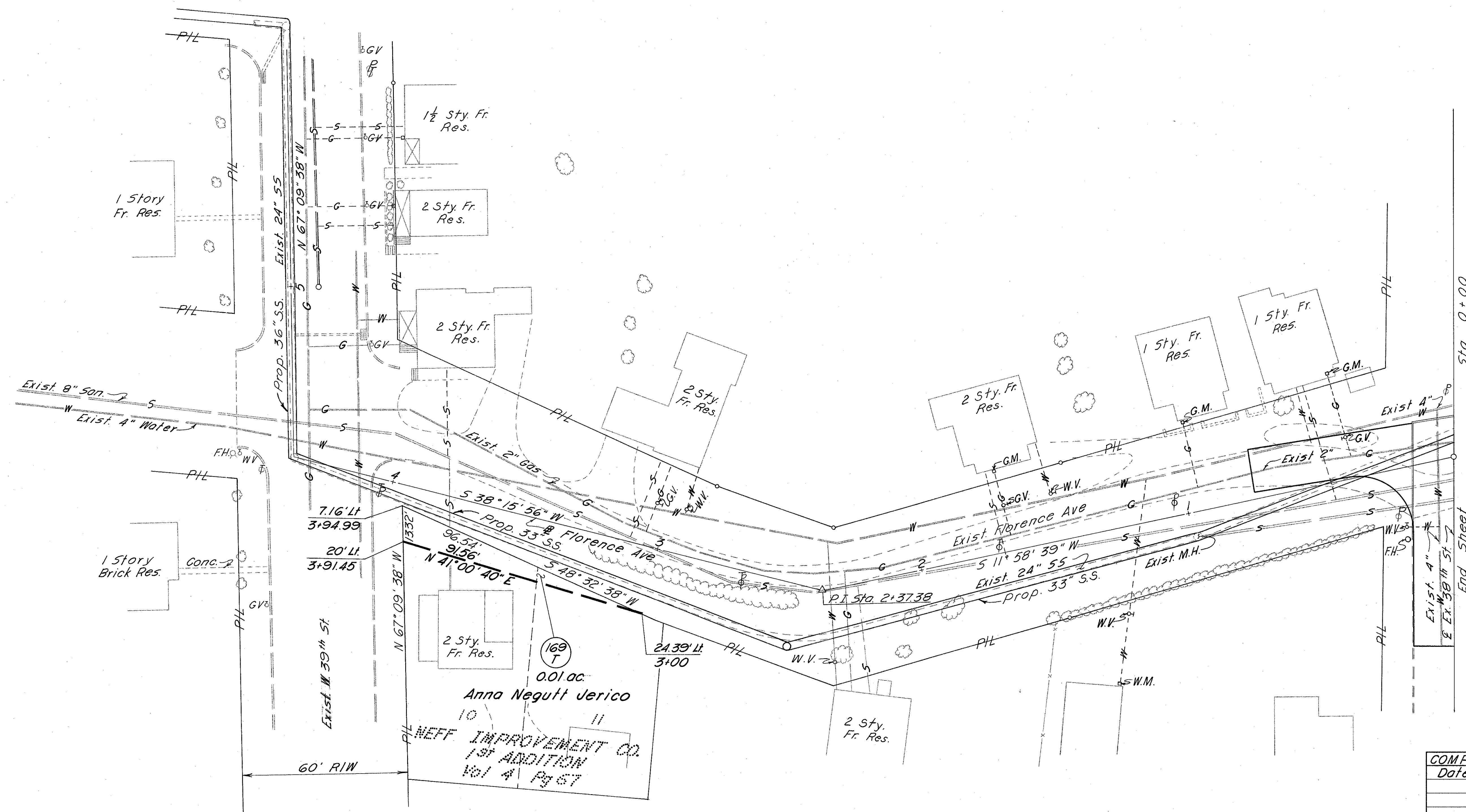

RIGHT OF WAY Sta. 745+00 to Sta. 760+00



FED. RD. DIVISION	STATE	PROJECT	FISCAL YEAR
			422
			427

BEL-7-11.89

41/46



COMPLETION DATE 12/10/70		SCALE 1"=20'
Date	Remarks	By

VILLAGE OF SHADYSIDE

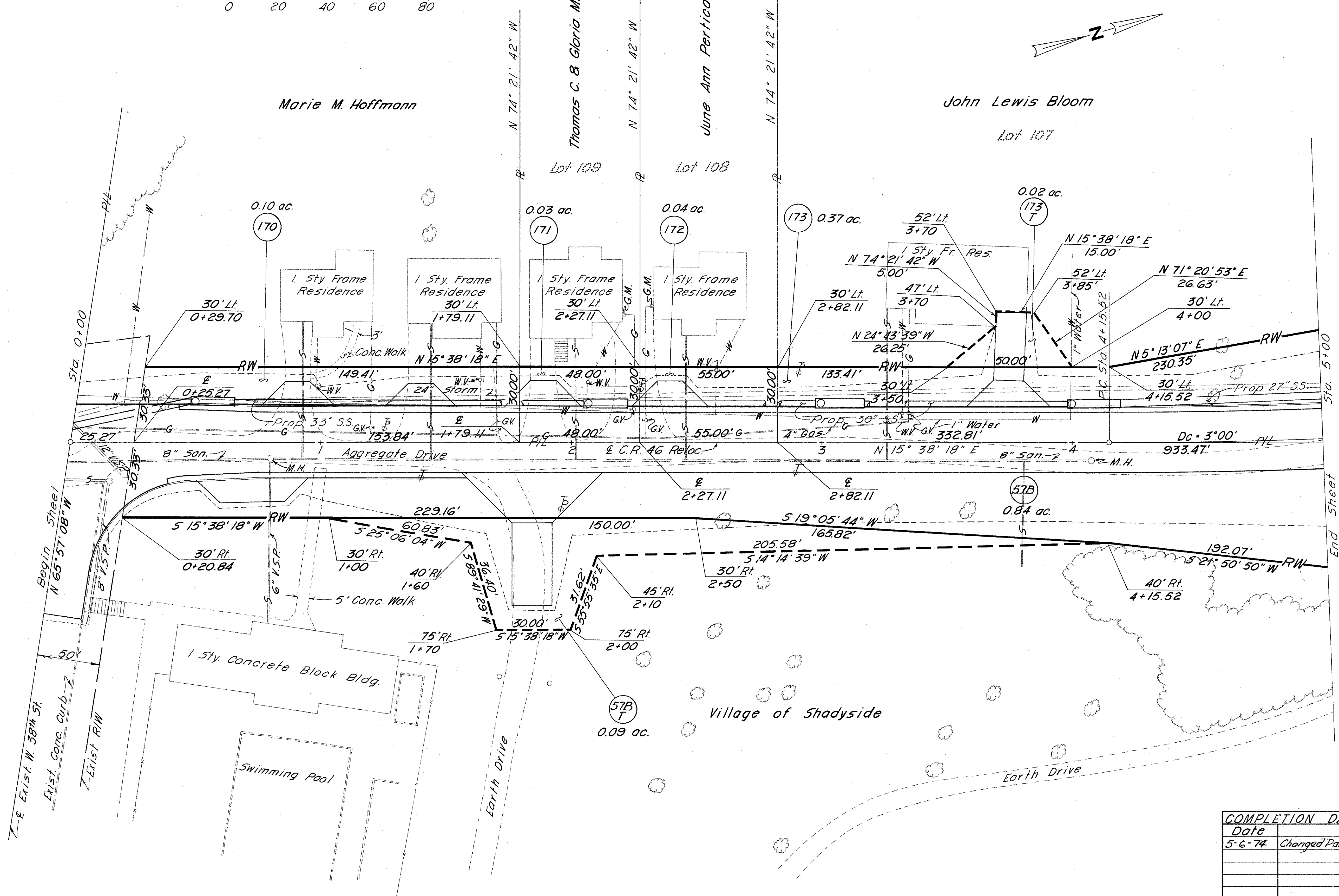

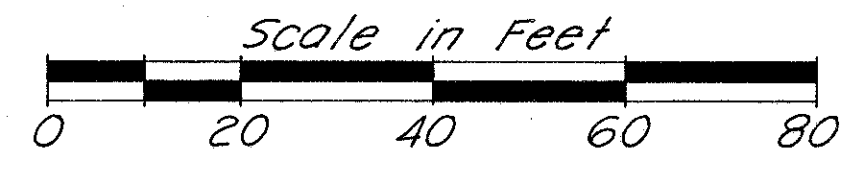
LIMITED ACCESS

FED. RD. DIVISION	STATE	PROJECT	FISCAL YEAR

423
427

BEL-7-11, 89

42
46



CURVE DATA

Δ	13° 04' 00" Lt.
D	3° 00'
R	1909.86'
T	218.73'
L	435.56'
E	12.48'
P.I.	Sta. 6+34.25

COMPLETION DATE 12/10/70 SCALE 1"=20'		
Date	Remarks	By
5-6-74	Changed Par. 57 to 57B & 57-T to 57B-T	Dist. II

VILLAGE OF SHADYSIDE

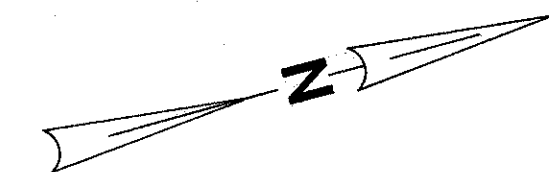
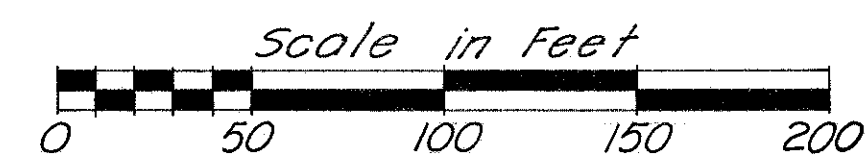
LIMITED ACCESS

FED. RD. DIVISION	STATE	PROJECT
2	OHIO	

424
427

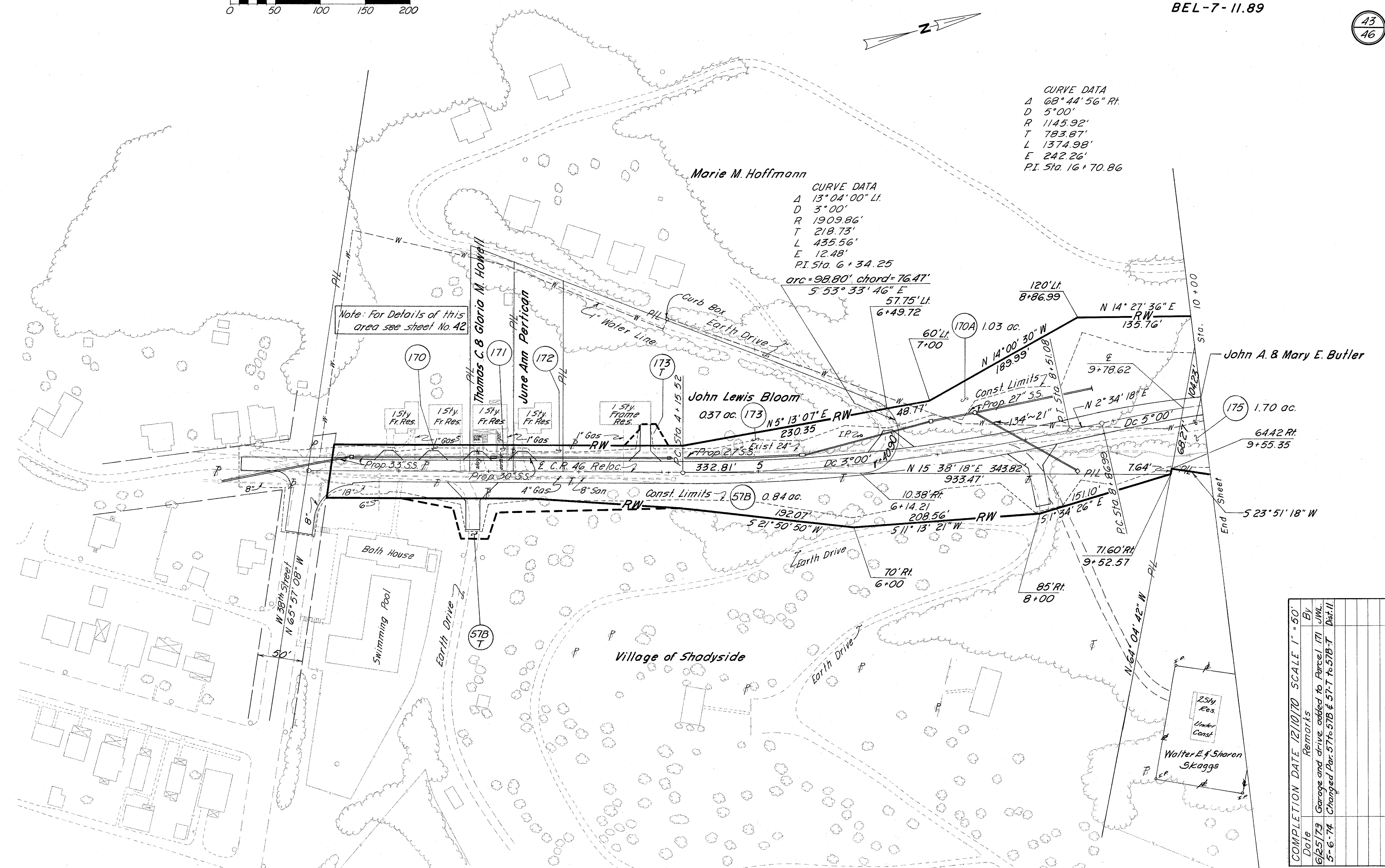
BEL-7-11.89

43
46




CURVE DATA
 Δ 68° 44' 56" Rt.
 D 5' 00"
 R 1145.92'
 T 783.87'
 L 1374.98'
 E 242.26'
 P.I. Sta. 16 + 70.86

CURVE DATA
 Δ 13° 04' 00" Lt.
 D 3' 00"
 R 1909.86'
 T 218.73'
 L 435.56'
 E 12.48'
 P.I. Sta. 6 + 34.25
 arc = 98.80' chord = 76.47'
 $5' 53' 33'' 46''$ E
 57.75' Lt.
 6 + 49.72



Note: For Details of this area see sheet No. 42

COMPLETION DATE	REMARKS	BY
12/10/70 <td></td> <td>JWL</td>		JWL
6/25/73	Garage and drive added to Parcel 171	JWL
5-6-74	Changed Par. 57B to 57B & 57-T to 57B-T	Dist. II



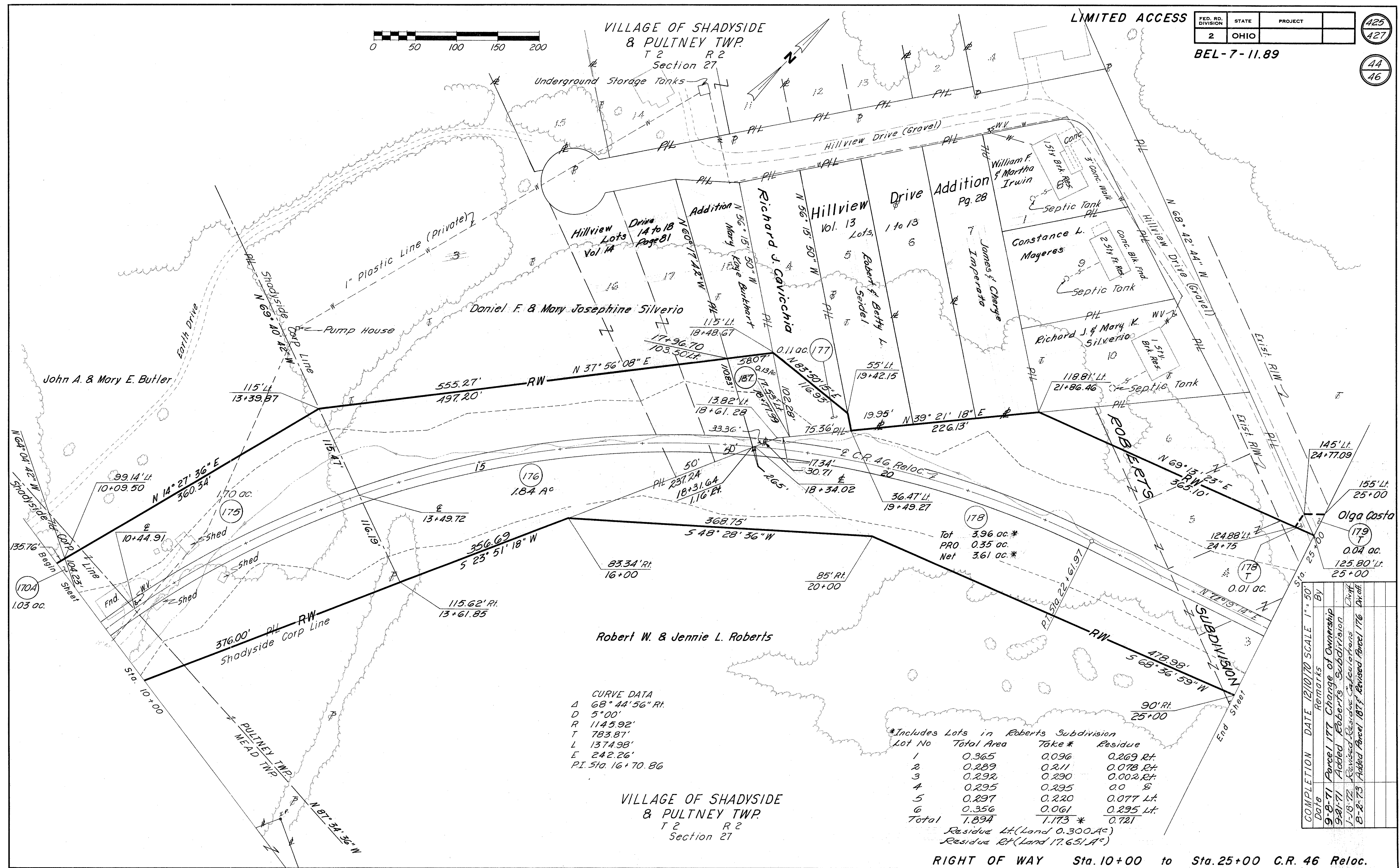
VILLAGE OF SHADYSIDE
& PULTNEY TWP.
T 2 R 2
Section 27

LIMITED ACCESS

FED. RD. DIVISION	STATE	PROJECT
2	OHIO	

425
427
44
46

BEL-7-11.89



CURVE DATA
 Δ 68° 44' 56" Rt.
 D 5° 00'
 R 1145.92'
 T 783.87'
 L 1374.98'
 E 242.26'
 P.I. Sta. 16+70.86

VILLAGE OF SHADYSIDE
& PULTNEY TWP.
T 2 R 2
Section 27

*Includes Lots in Roberts Subdivision

Lot No	Total Area	Take %	Residue
1	0.365	0.096	0.269 Rt.
2	0.289	0.211	0.078 Rt.
3	0.292	0.290	0.002 Rt.
4	0.295	0.295	0.0
5	0.297	0.220	0.077 Lt.
6	0.356	0.061	0.295 Lt.
Total	1.894	1.173 *	0.721

Residue Lt. (Land 0.300 Ac)
 Residue Rt. (Land 17.651 A^c)

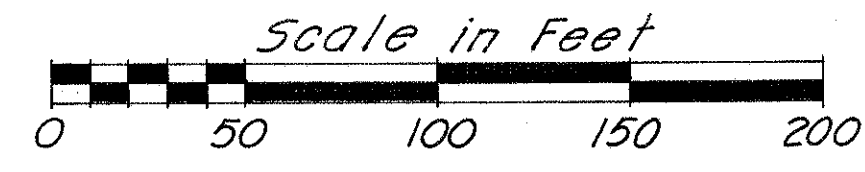
COMPLETION DATE	REMARKS	BY
9-8-71	Parcel 177 Change of Ownership	
9-21-71	Added Roberts Subdivision	
1-19-72	Revised Residue Calculations	
8-2-73	Added Parcel 187 Revised Parcel 176	

RIGHT OF WAY Sta. 10+00 to Sta. 25+00 C.R. 46 Reloc.

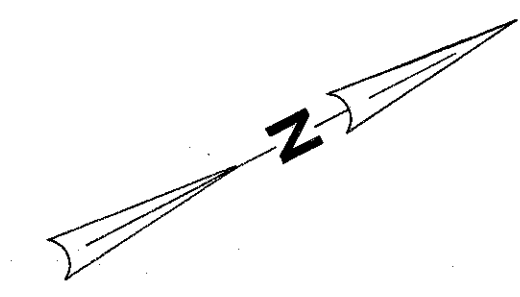
FED. RD. DIVISION	STATE	PROJECT
2	OHIO	

BEL-7-11.89

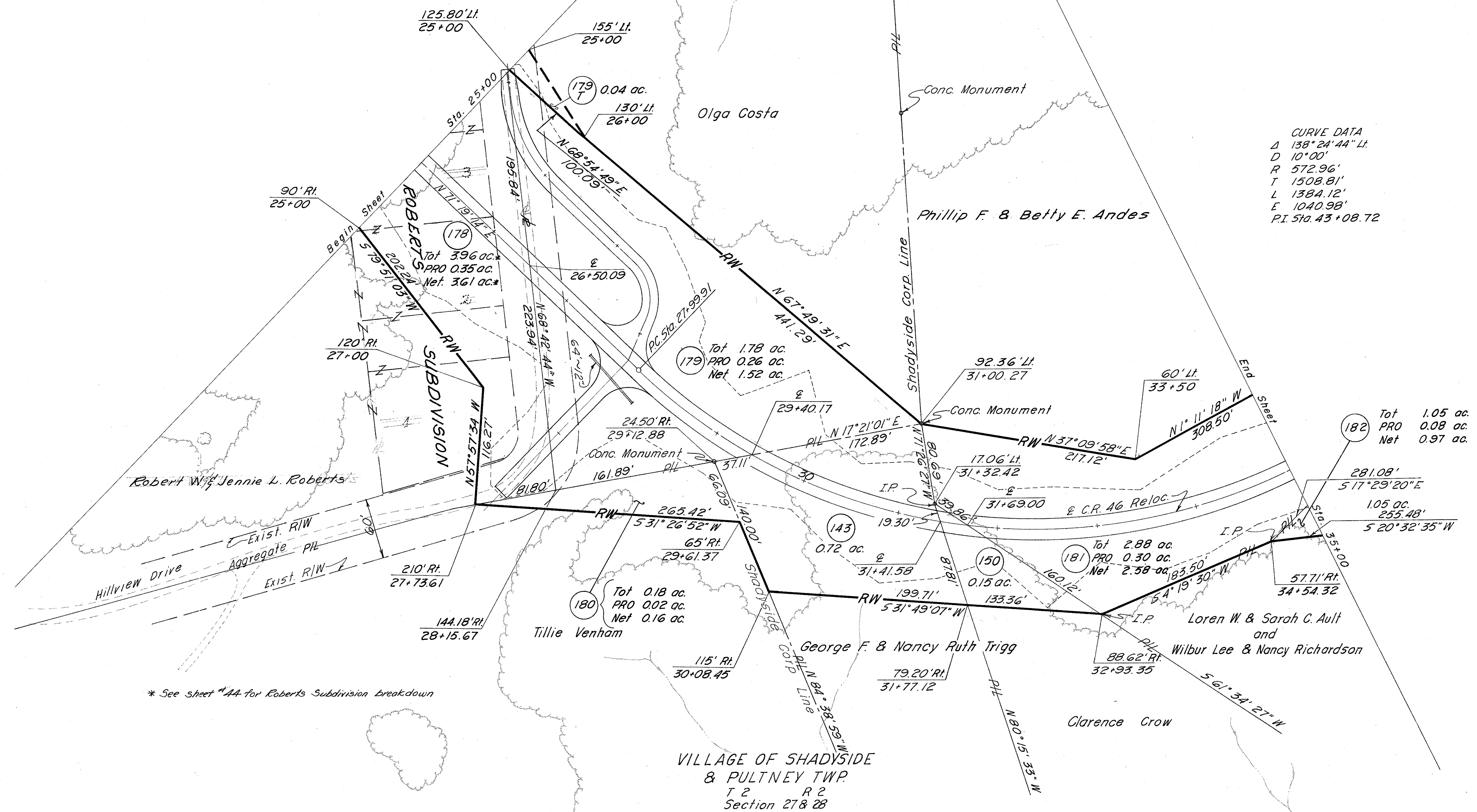
426
427
45
46



VILLAGE OF SHADYSIDE & PULTNEY TWP.
T 2 R 2
Section 27 & 28



CURVE DATA
 Δ 138° 24' 44" Lt.
 D 10° 00'
 R 572.96'
 T 1508.81'
 L 1384.12'
 E 1040.98'
 P.I. Sta. 43+08.72



* See sheet #44 for Roberts Subdivision breakdown

VILLAGE OF SHADYSIDE & PULTNEY TWP.
T 2 R 2
Section 27 & 28

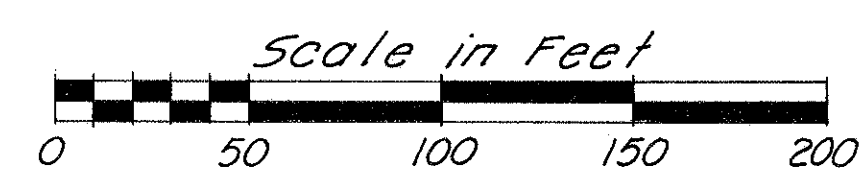
COMPLETION DATE	SCALE	By
9-21-71	1" = 50'	Added Roberts Subdivision

RIGHT OF WAY Sta. 25+00 to Sta. 35+00 C.R. 46 Reloc.

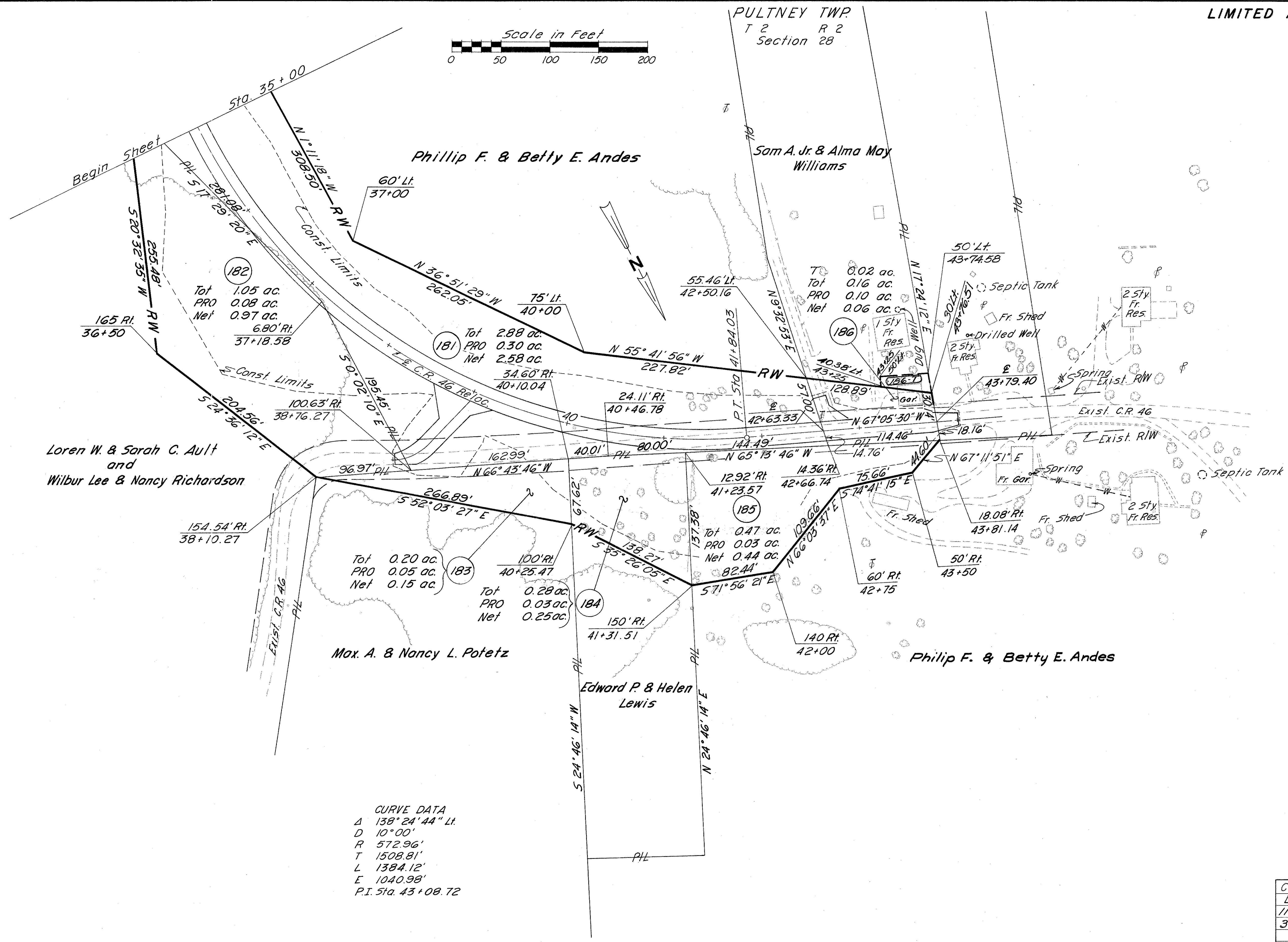
FED. RD. DIVISION	STATE	PROJECT
2	OHIO	

BEL-7-11.89

427
427
46
46



PULTNEY TWP
T 2 R 2
Section 28



CURVE DATA
 Δ 138° 24' 44" Lt.
 D 10° 00'
 R 572.96'
 T 1508.81'
 L 1384.12'
 E 1040.98'
 P.I. Sta. 43+08.72

PULTNEY TWP
T 2 R 2
Section 28

RIGHT OF WAY Sta. 35+00 to Sta. 45+00 C.R. 46 Reloc.

COMPLETION DATE 12/10/70 SCALE 1" = 50'		
Date	Remarks	By
11-23-71	Added Parcel 136-T	
3-23-73	Revised Ownership on Parcel 185 Dist. II	