

Scanned
June 1997

STATE OF OHIO

DEPARTMENT OF HIGHWAYS

RIGHT OF WAY PLANS

TOLEDO LANSING ROAD

S.H. 54 SEC'S C & SYLVANIA

LUCAS COUNTY

SYLVANIA & WASHINGTON TOWNSHIPS & SYLVANIA VILLAGE 1932

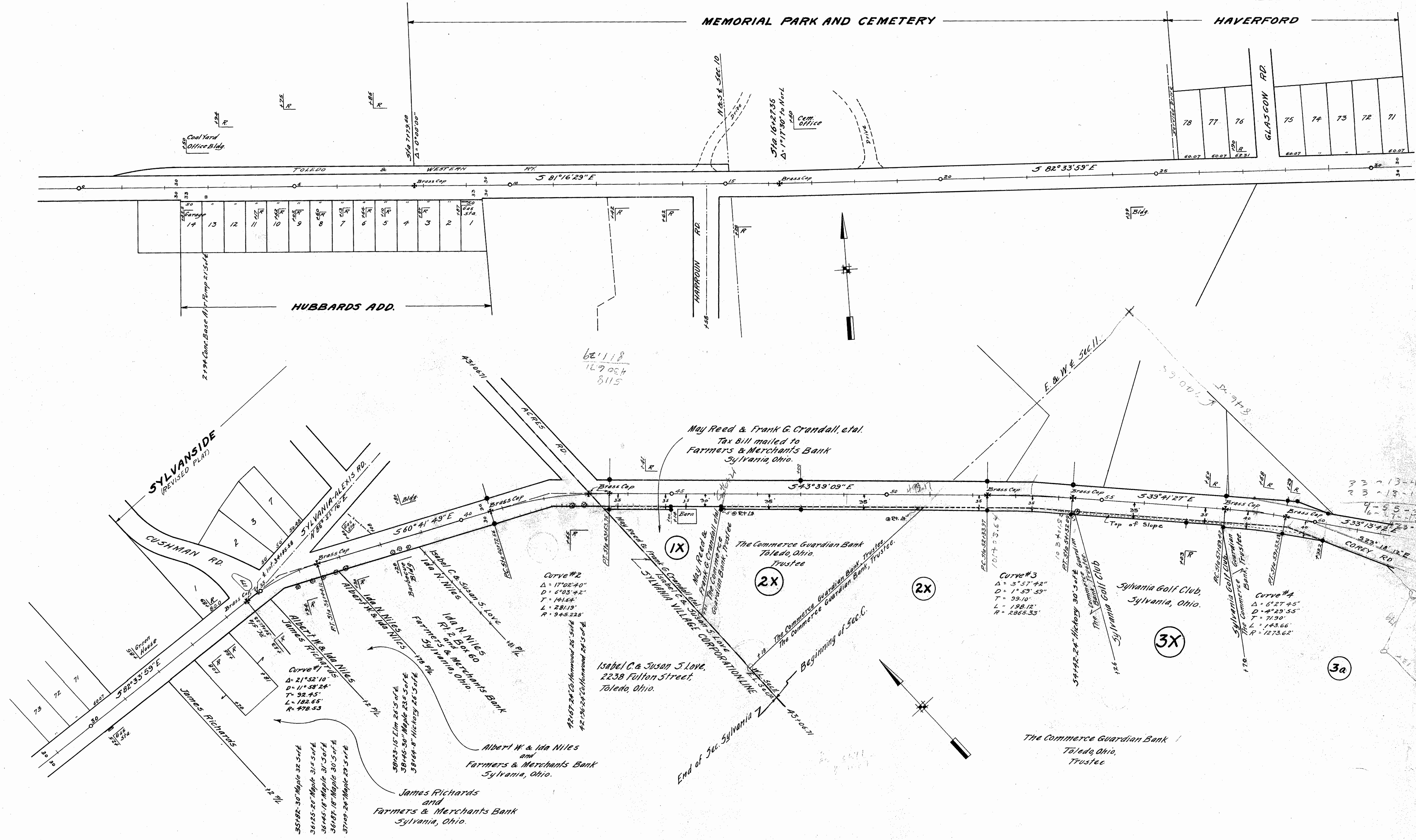
----- EXISTING R/W LINE
 TOE OR TOP OF SLOPE

Existing road was established as a County Road #45 on June 8, 1841, from Station 43+06.71 to Secor Road and recorded in Lucas County Surveyors Record Vol. 1, Pages 86 & 87. The road was reestablished as County Road #295 on Feb. 27, 1857, from Station 186+07.49 to Secor Road, now known as Toledo-Ann Arbor S.H. #55, and recorded in Lucas County Surveyors Record Vol. 2, Pages 47 to 50. I hereby certify the center line was re-run as shown on plan.

 Resident Engineer

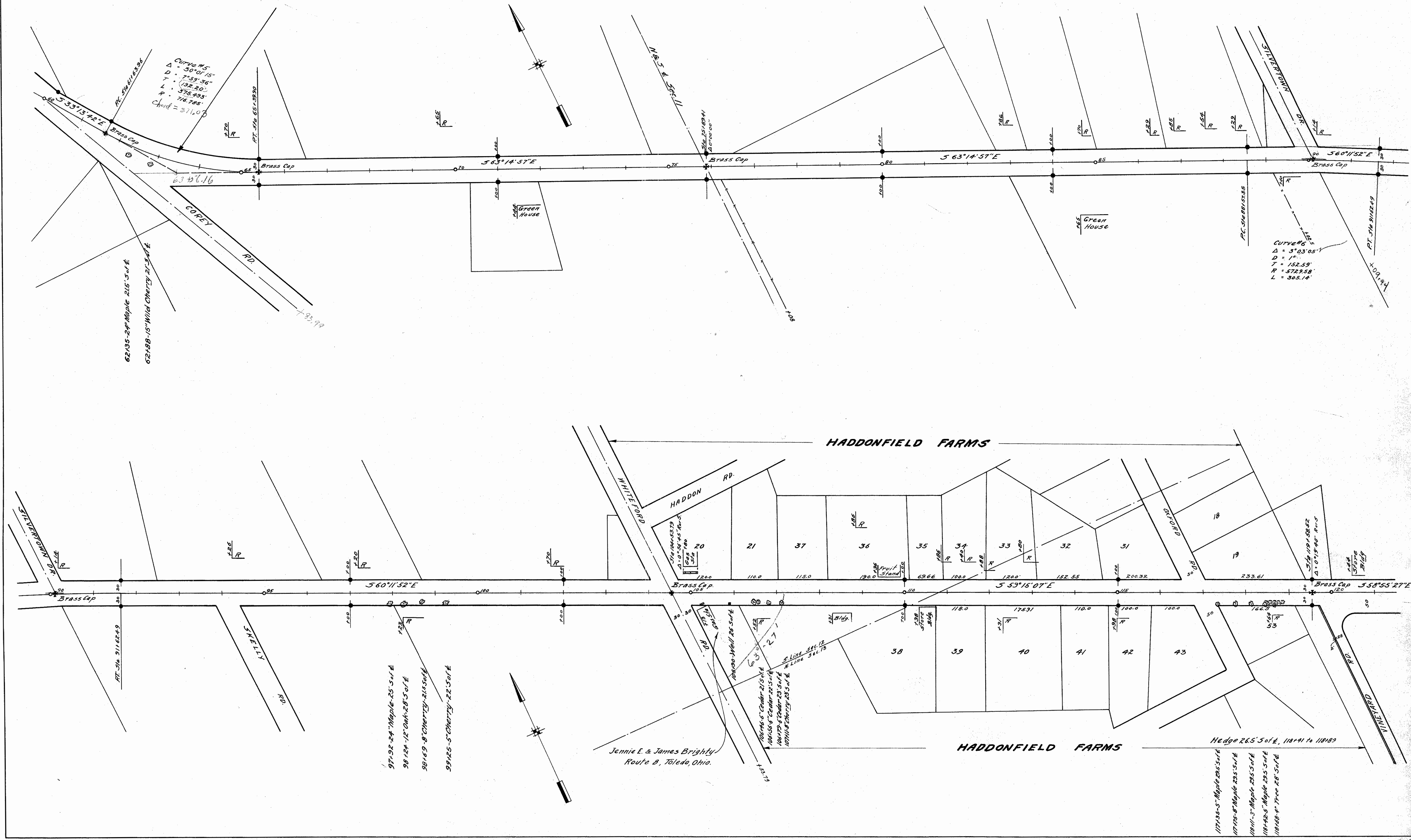
R-3051
2
C-22

Scanned
JUNE 1997

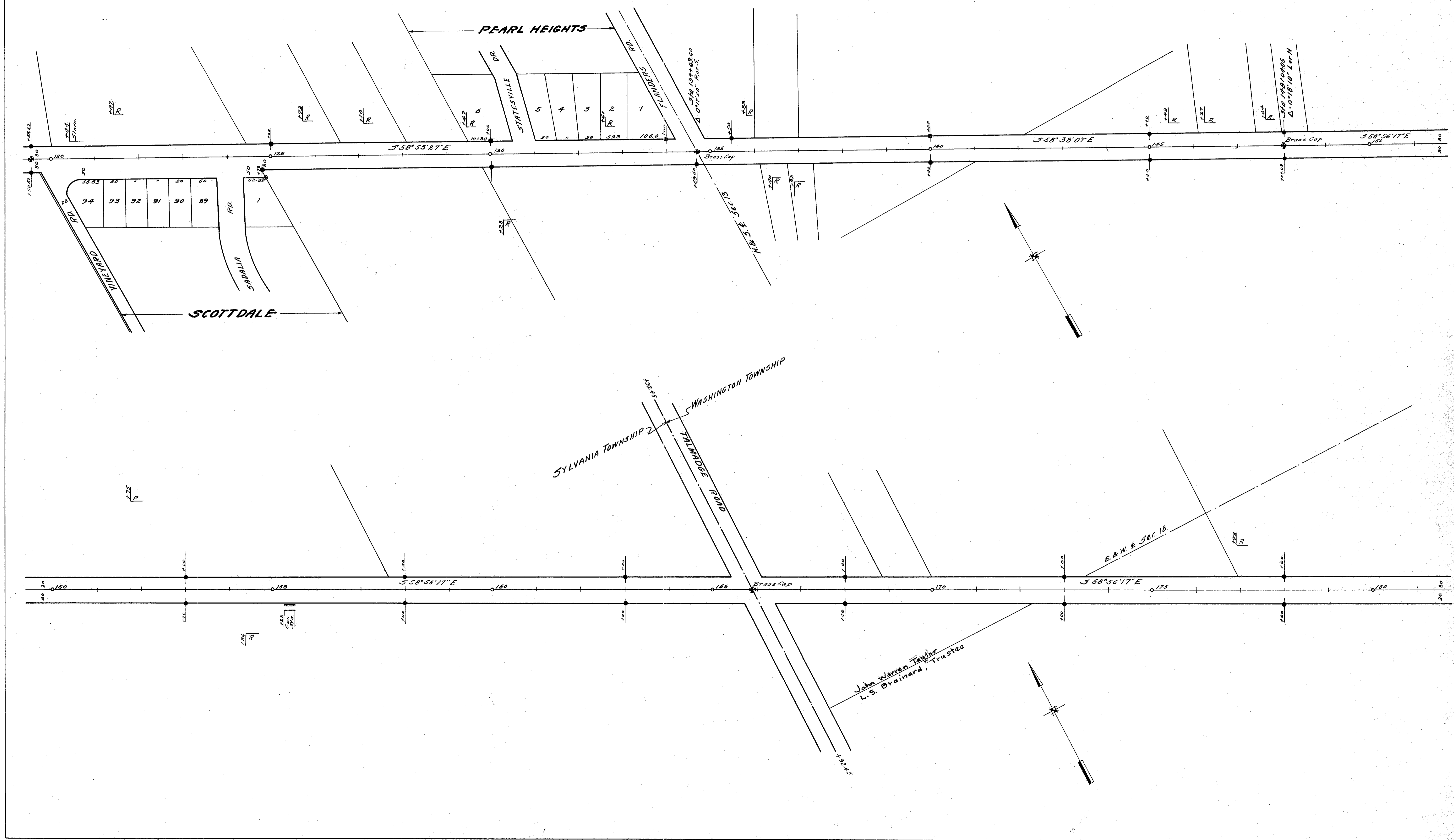


Scanned
JUNE 1997

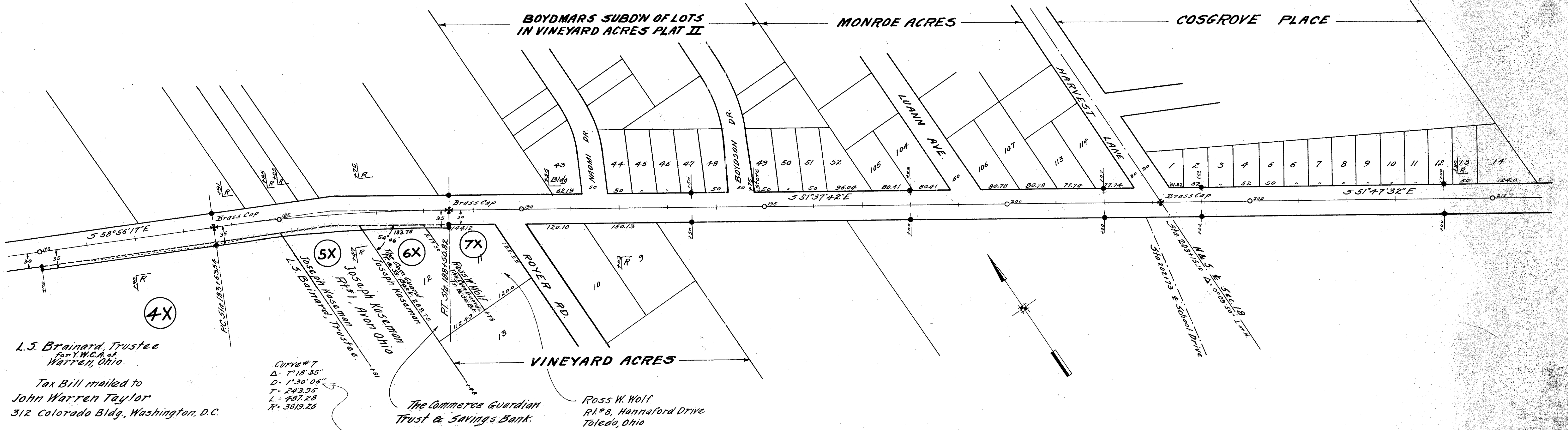
This Right of Way was acquired by
Lucas County Commissioners in
conjunction with the relocation and
construction in 1925 of the Toledo-
Lansing Road.



SCANNED
JUNE 1967



520



L.S. Brainard Trustee
for Y.W.C.A. of
Warren, Ohio.

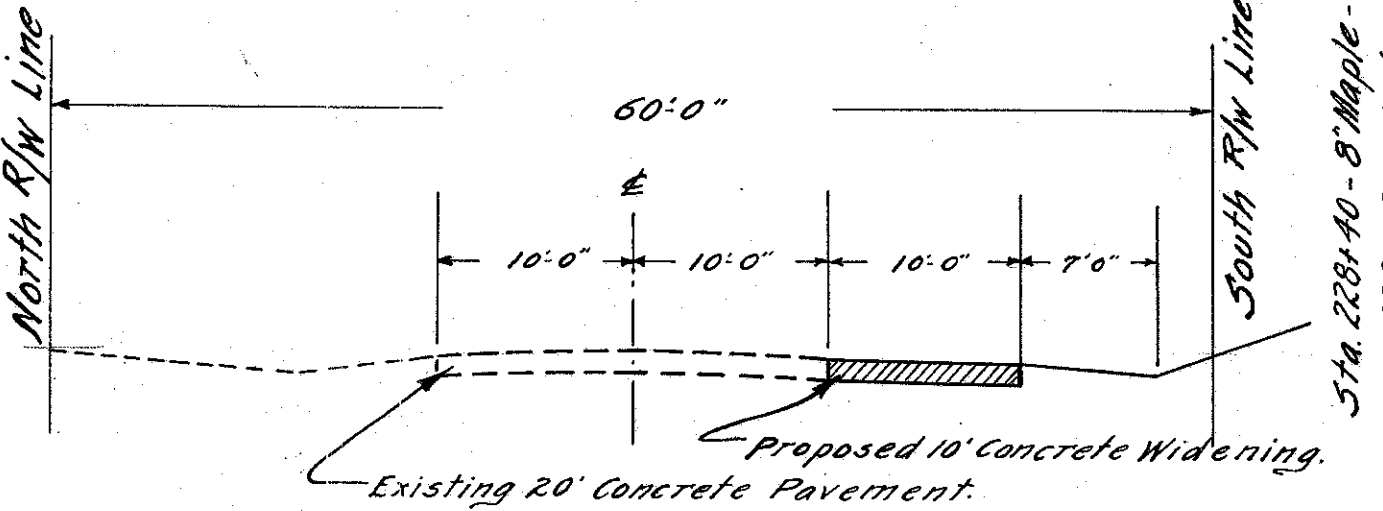
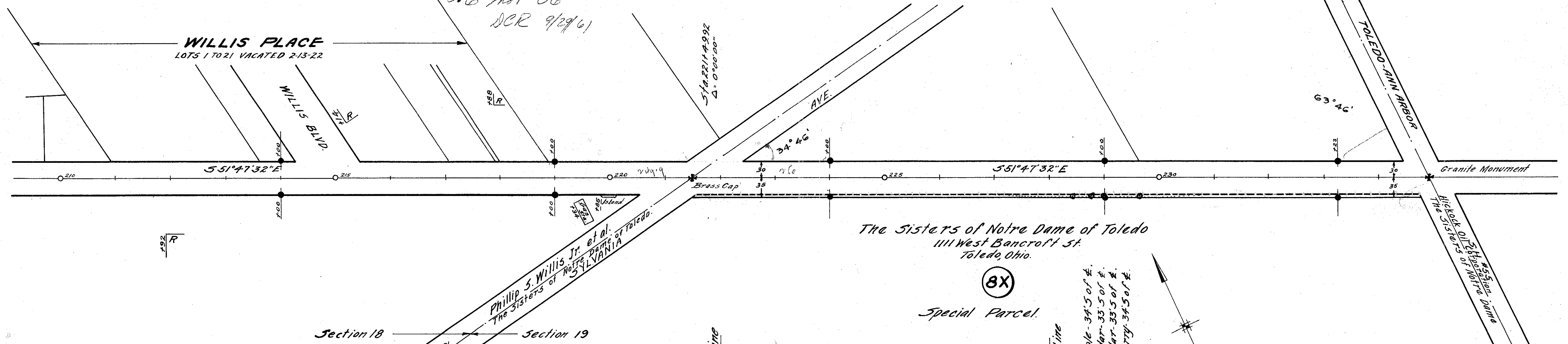
Tax Bill mailed to
John Warren Taylor
312 Colorado Bldg, Washington, D.C.

Curve # 7
Δ = 7°18'35"
D = 1°30'05"
T = 243.95'
L = 487.28'
R = 3819.28'

The Commerce Guardian
Trust & Savings Bank.

Ross W. Wolf
Rt. # 8, Hannaford Drive
Toledo, Ohio

Should be
0.6" not 06"
OCR 9/29/61



CROSS SECTION OF PROPOSED IMPROVEMENT