

ORE - TRAFFIC: January 2026 Proposed SDMM Updates Summary

Each row of proposed updates is bookmarked in document for quick access to a specific page

Revision Type	Reference	Section Description (Red indicates Change of name from existing)	Description of Revision	New or Deletion	Primary POC
SDMM	E3-H1a (Previously D4-H2a)	(carpool symbol) / PARK-RIDE / NEXT RIGHT	Updated text size and renamed sign to better align with new MUTCD		Eberhardt
SDMM	E3-H1b (Previously D4-H2b)	(carpool symbol) / PARK-RIDE / EXIT XX	Updated text size and renamed sign to better align with new MUTCD		Eberhardt
SDMM	D10-4	Enhance Reference Location Sign	Change background color to green		Soisson
SDMM	D10-5	Intermediate Enhance Reference Location Sign	Change background color to green		Soisson
SDMM	D10-H5a	Ramp Identification/ Reference Sign	Change background color to green		Soisson
SDMM	E9 Series	Narrow Logo Signs	Move the exit number text inline with the destination subject (gas/food, etc), along with dimension changes. Applies to E9-H1a, E9-H2a, E9-H2b, E9-H3a, and E9-H4a.		Eberhardt
SDMM	I-H15	Drinking Water Protection Area	Being retired. Change sign code to I2-H15	Deletion	Soisson
SDMM	I2-H15	Drinking Water Protection Area	Previously was Signcode I-H15. Change background color to green	New	Soisson
SDMM	I20-H6a	POLLINATOR HABITAT CONSERVATION AREA - DO NOT MOW Established and Maintained by	<ul style="list-style-type: none">❑Delete “Established and Maintained by” and logo❑Replace logo with “DO NOT MOW”❑Resize sign		Soisson
SDMM	M8-H4a	Ohio Byway - Amish Country Scenic Byway	Retiring existing sign. Being replaced by M10-H3aa	Deletion	Soisson
SDMM	M8-H4e	Ohio Byway - Hocking Hills Scenic Byway	Retiring existing sign. Being replaced by M10-H3ae	Deletion	Soisson
SDMM	M8-H4n	Ohio Byway - Welsh Scenic Byway	Retiring existing sign. Being replaced by M10-H3an	Deletion	Soisson
SDMM	M8-H4q	Ohio Byway - Big Darby Plains Scenic Byway	Retiring existing sign. Being replaced by M10-H3aq	Deletion	Soisson
SDMM	M8-H4s	Ohio Byway - Lincoln Highway Historic Byway	Retiring existing sign. Being replaced by M10-H3as	Deletion	Soisson
SDMM	M8-H4t	Ohio Byway - Lake Erie Coastal Ohio Trail	Retiring existing sign. Being replaced by M10-H3at	Deletion	Soisson
SDMM	M8-H4w	Ohio Byway - Johnny Appleseed Historic Byway	Retiring existing sign. Being replaced by M10-H3aw	Deletion	Soisson
SDMM	M10-H3aa	Amish Country (OHIO BYWAY)	New Sign. Replacing M8-H4a	New	Soisson
SDMM	M10-H3ae	Hocking Hills (OHIO BYWAY)	New Sign. Replacing M8-H4e	New	Soisson
SDMM	M10-H3an	Welsh (OHIO BYWAY)	New Sign. Replacing M8-H4n	New	Soisson
SDMM	M10-H3aq	Big Darby Plains (OHIO BYWAY)	New Sign. Replacing M8-H4q	New	Soisson
SDMM	M10-H3as	Lincoln Highway (OHIO BYWAY)	New Sign. Replacing M8-H4s	New	Soisson
SDMM	M10-H3at	Lake Erie Costal Ohio Trail (OHIO BYWAY)	New Sign. Replacing M8-H4t	New	Soisson
SDMM	M10-H3aw	Johnny Appleseed (OHIO BYWAY)	New Sign. Replacing M8-H4w	New	Soisson
SDMM	R13-H1	COMMERCIAL VEHICLES ANY COMBINATION...	Change ENTER SCALES to MUST ENTER WEIGH STATION		Eberhardt

ORE - TRAFFIC: January 2026 Proposed SDMM Updates Summary

Each row of proposed updates is bookmarked in document for quick access to a specific page

Revision Type	Reference	Section Description (Red indicates Change of name from existing)	Description of Revision	New or Deletion	Primary POC
SDMM	R13-H2	HAZMAT PLACARDED VEHICLES ENTER...	Change ENTER SCALES to MUST ENTER WEIGH STATION		Eberhardt
SDMM	R16-H1	STATE LAW / (Seat belt symbol) STATE LAW	Redesign to place “STATE LAW” at top of sign and as black on yellow		Soisson
SDMM	R16-H3	STATE LAW / MOVE OVER....	Revised sign to provide State Law in black on yellow at top of sign		Soisson
SDMM	W1-H16	Construction Arrow Symbol Sign	Remove option for yellow background. Only option is orange		Soisson
SDMM	W2-8	Intersection Warning - Side Roads	Adding Federal Sign that was previously missing into SDMM		Soisson
SDMM	W24-H2a	NEW SIGNAL WILL BEGIN STOP-AND-GO / (date) xx-xx-xxxx	Revise to display Date as "XX-XX-XXXX" rather than "DAY MO DATE"		Eberhardt / Beck
SDMM	W24-H2d	FLASHER BEACON WILL BE REMOVED xx-xx-xxxx (date)	Update sign legend to indicate "BEACON WILL BE REMOVED" rather than "FLASHER WILL BE REMOVED". Also show example sign as black on orange (keep option for black on yellow)		Eberhardt / Beck
SDMM	W24-H2e	ALL-WAY STOP WILL BEGINS xx-xx-xxxx (date)	Modify legend to say, "ALL-WAY STOP BEGINS xx-xx-xxxx". Also show example sign as black on orange (keep option for black on yellow)		Eberhardt / Beck

STANDARD SIGN DESIGN

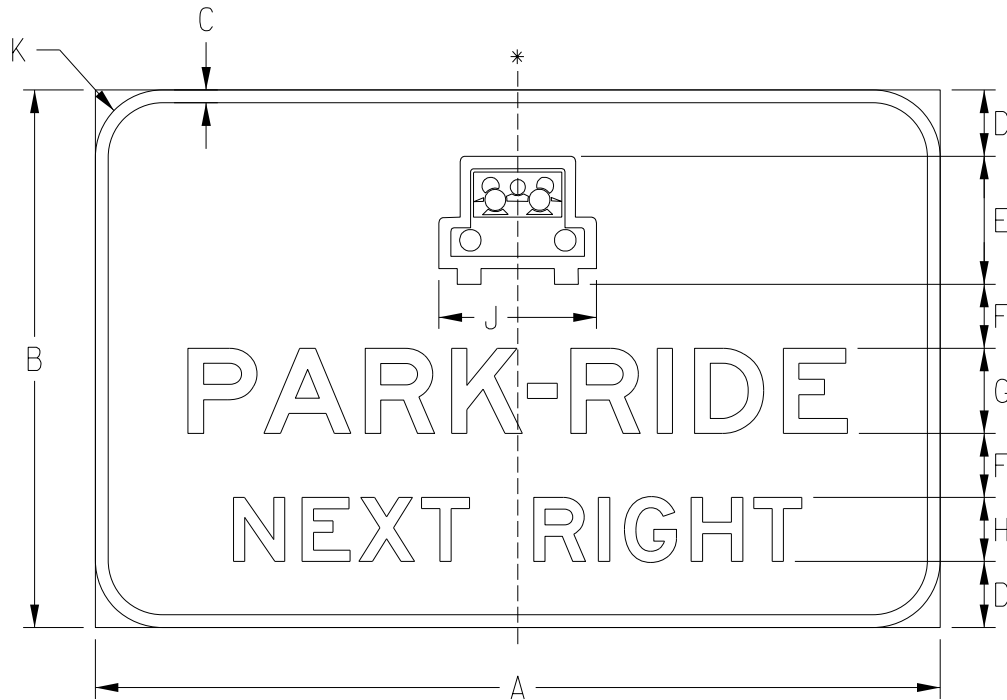
ODOT - OFFICE OF TRAFFIC OPERATIONS

DATE: 01/16/2026

COLORS: WHITE ON GREEN

SERIES: GUIDE

CODE NO.: E3-H1a



USAGE NOTE: THIS SIGN IS USED ON THE FREEWAY AND EXPRESSWAY MAINLINE

*OPTICALLY CENTER LEGEND ABOUT CENTERLINE



ALL DIMENSIONS SHOWN IN INCHES

A	B	C	D	E	F	G	H	J	K
108	72	1.25	7.83	16	8	10.67E	8E	19.68	9
132	84	2	8.67	20	10	13.33E	10E	24.6	10.5

STANDARD SIGN DESIGN

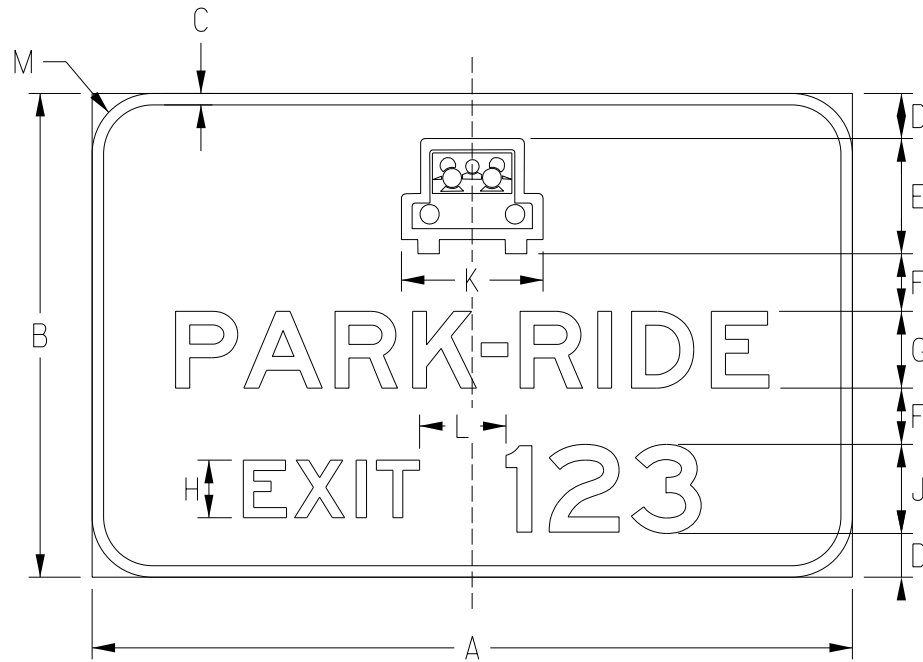
ODOT - OFFICE OF TRAFFIC OPERATIONS

DATE: 01/16/2026

COLORS: WHITE ON GREEN

SERIES: GUIDE

CODE NO.: E3-H1b



USAGE NOTE: THIS SIGN IS USED ON THE FREEWAY AND EXPRESSWAY MAINLINE

*OPTICALLY CENTER LEGEND ABOUT CENTERLINE



ALL DIMENSIONS SHOWN IN INCHES

A	B	C	D	E	F	G	H	J	K
108	72	1.25	8.67	16	8	10.67E	8E	12E	19.68
132	84	2	7.83	20	10	13.33E	10E	15E	24.6

L	M
12	9
15	10.5

STANDARD SIGN DESIGN

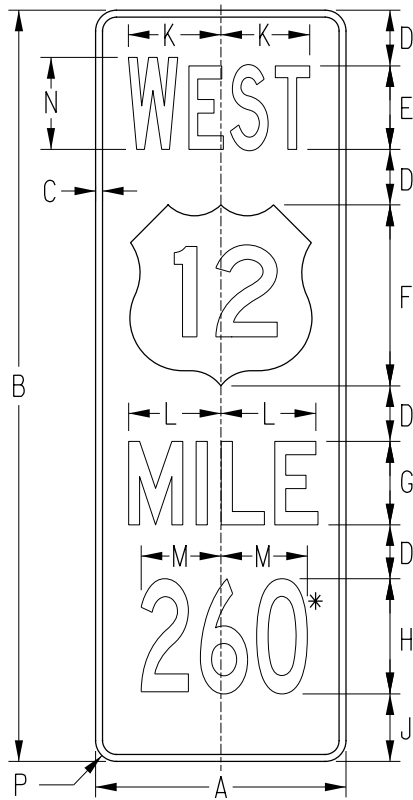
ODOT - OFFICE OF TRAFFIC OPERATIONS

DATE: 01/16/2026

COLORS: WHITE ON GREEN

SERIES: GUIDE

CODE NO.: D10-4



WHITE ON GREEN

*OPTICALLY LOCATE NUMERALS ABOUT VERTICAL CENTERLINE

ALL DIMENSIONS SHOWN IN INCHES

A	B	C	D	E	F	G	H	J	K	L	M
18	54	0.5	4	6B	13	6C	8	5	6.649	7.165	VAR

N	P
6.6	1.5

STANDARD SIGN DESIGN

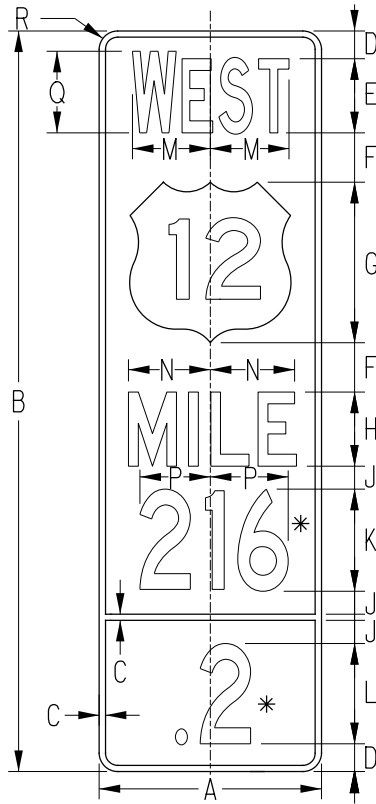
ODOT - OFFICE OF TRAFFIC OPERATIONS

DATE: 01/16/2026

COLORS: WHITE ON GREEN

SERIES: GUIDE

CODE NO.: D10-5



WHITE ON GREEN

*OPTICALLY LOCATE NUMERALS ABOUT VERTICAL CENTERLINE

ALL DIMENSIONS SHOWN IN INCHES

A	B	C	D	E	F	G	H	J	K	L	M
18	60	0.5	2.25	6B	4	13	6C	2	8	8C	6.649

N	P	Q	R
7.165	VAR	6.6	1.5

STANDARD SIGN DESIGN

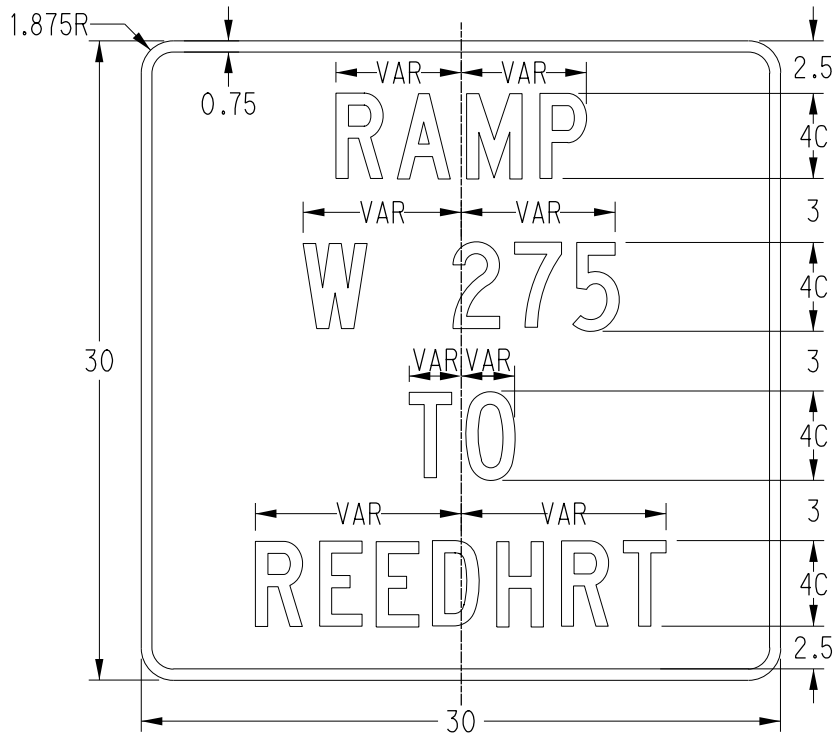
ODOT - OFFICE OF TRAFFIC OPERATIONS

DATE: 01/16/26

COLORS: WHITE ON GREEN

SERIES: GUIDE

CODE NO.: D10-H5a



ALL DIMENSIONS SHOWN IN INCHES

STANDARD SIGN DESIGN

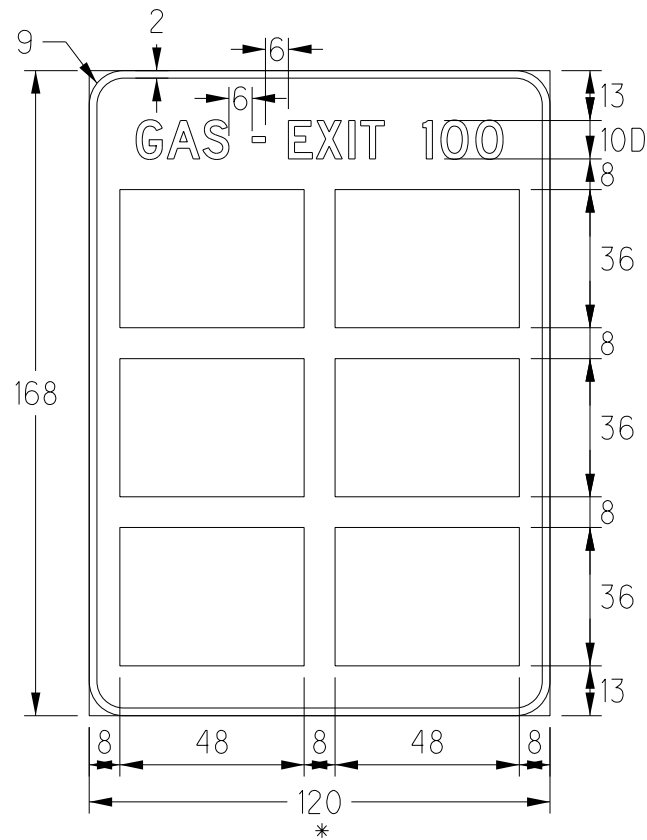
ODOT - OFFICE OF TRAFFIC OPERATIONS

DATE: 01/16/2026

COLORS: WHITE ON BLUE

SERIES: GUIDE

CODE NO.: E9-H1a



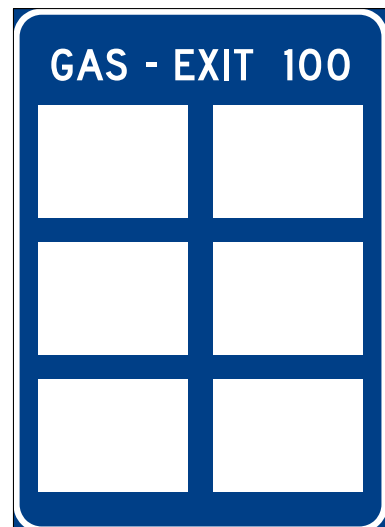
SERVICE CATEGORIES: GAS, FOOD, LODGING, CAMPING, AND ATTRACTION

FOR UN-NUMBERED EXITS, USE ACTION MESSAGE (E.G. NEXT RIGHT)

USAGE NOTE: THIS SIGN IS USED ON FREEWAYS AND EXPRESSWAYS AT SINGLE EXIT INTERCHANGES

*WIDTH IS VARIABLE, BASED ON CATEGORY AND EXIT NUMBER DIMENSIONS

ALL DIMENSIONS SHOWN IN INCHES



STANDARD SIGN DESIGN

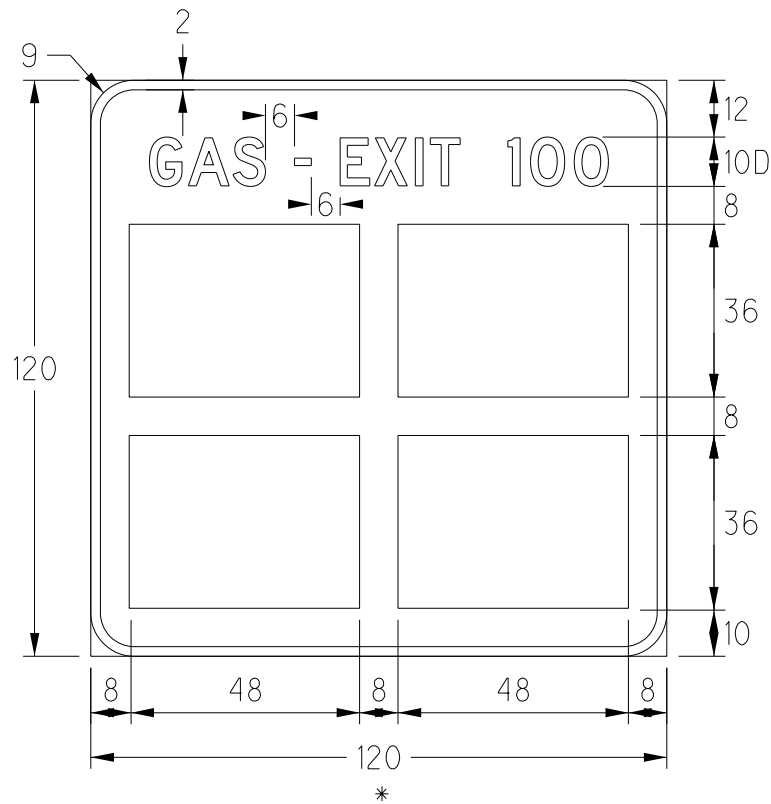
ODOT - OFFICE OF TRAFFIC OPERATIONS

DATE: 01/16/2026

COLORS: WHITE ON BLUE

SERIES: GUIDE

CODE NO.: E9-H2a



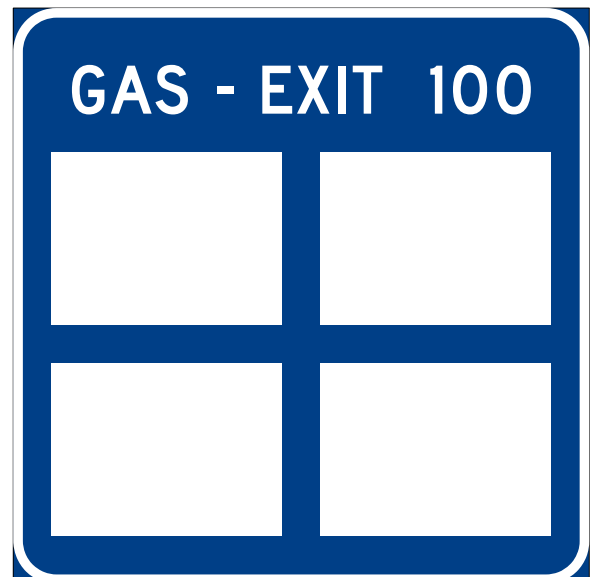
SERVICE CATEGORIES: GAS, FOOD, LODGING, CAMPING, AND ATTRACTION

FOR UN-NUMBERED EXITS, USE ACTION MESSAGE (E.G. NEXT RIGHT)

USAGE NOTE: THIS SIGN IS USED ON FREEWAYS AND EXPRESSWAYS AT SINGLE EXIT INTERCHANGES

*WIDTH IS VARIABLE, BASED ON CATEGORY AND EXIT NUMBER DIMENSIONS

ALL DIMENSIONS SHOWN IN INCHES



STANDARD SIGN DESIGN

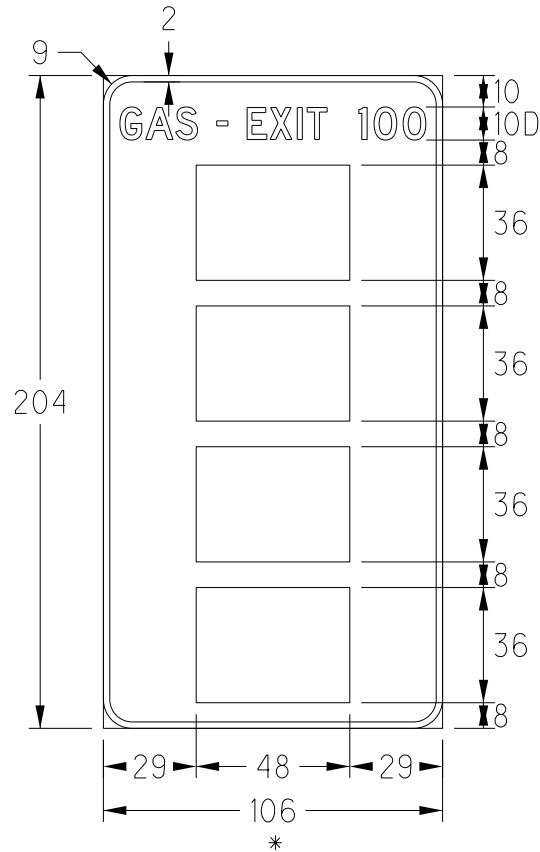
ODOT - OFFICE OF TRAFFIC OPERATIONS

DATE: 01/16/2026

COLORS: WHITE ON BLUE

SERIES: GUIDE


CODE NO.: E9-H2b



SERVICE CATEGORIES: GAS, FOOD, LODGING, CAMPING, AND ATTRACTION
FOR UN-NUMBERED EXITS, USE ACTION MESSAGE (E.G. NEXT RIGHT)
USAGE NOTE: THIS SIGN IS USED ON FREEWAYS AND EXPRESSWAYS AT SINGLE EXIT INTERCHANGES

*WIDTH IS VARIABLE, BASED ON CATEGORY AND EXIT NUMBER DIMENSIONS

ALL DIMENSIONS SHOWN IN INCHES



STANDARD SIGN DESIGN

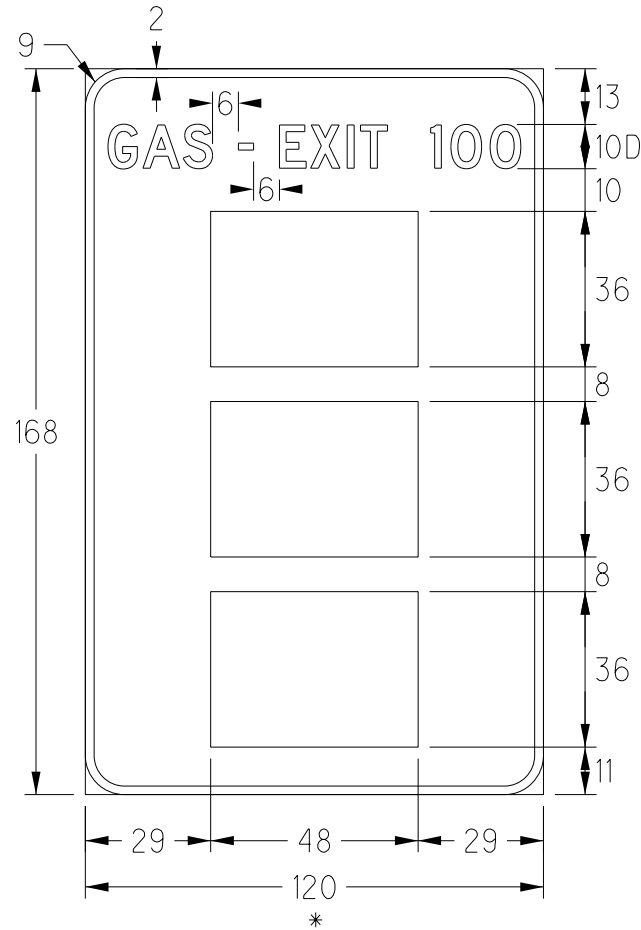
ODOT - OFFICE OF TRAFFIC OPERATIONS

DATE: 01/16/2026

COLORS: WHITE ON BLUE

SERIES: GUIDE

CODE NO.: E9-H3a




SERVICE CATEGORIES: GAS, FOOD, LODGING, CAMPING, AND ATTRACTION
FOR UN-NUMBERED EXITS, USE ACTION MESSAGE (E.G. NEXT RIGHT)

USAGE NOTE: THIS SIGN IS USED ON FREEWAYS AND EXPRESSWAYS AT SINGLE EXIT INTERCHANGES

*WIDTH IS VARIABLE, BASED ON CATEGORY AND EXIT NUMBER DIMENSIONS

ALL DIMENSIONS SHOWN IN INCHES



STANDARD SIGN DESIGN

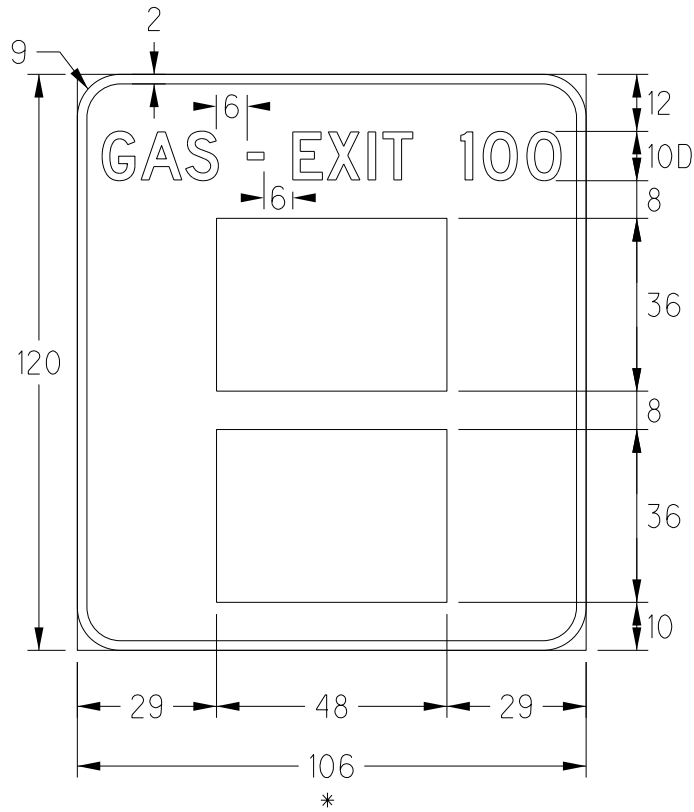
ODOT - OFFICE OF TRAFFIC OPERATIONS

DATE: 01/16/2026

COLORS: WHITE ON BLUE

SERIES: GUIDE

CODE NO.: E9-H4a



SERVICE CATEGORIES: GAS, FOOD, LODGING, CAMPING, AND ATTRACTION
FOR UN-NUMBERED EXITS, USE ACTION MESSAGE (E.G. NEXT RIGHT)

USAGE NOTE: THIS SIGN IS USED ON FREEWAYS AND EXPRESSWAYS AT SINGLE EXIT INTERCHANGES

*WIDTH IS VARIABLE, BASED ON CATEGORY AND EXIT NUMBER DIMENSIONS

ALL DIMENSIONS SHOWN IN INCHES



STANDARD SIGN DESIGN

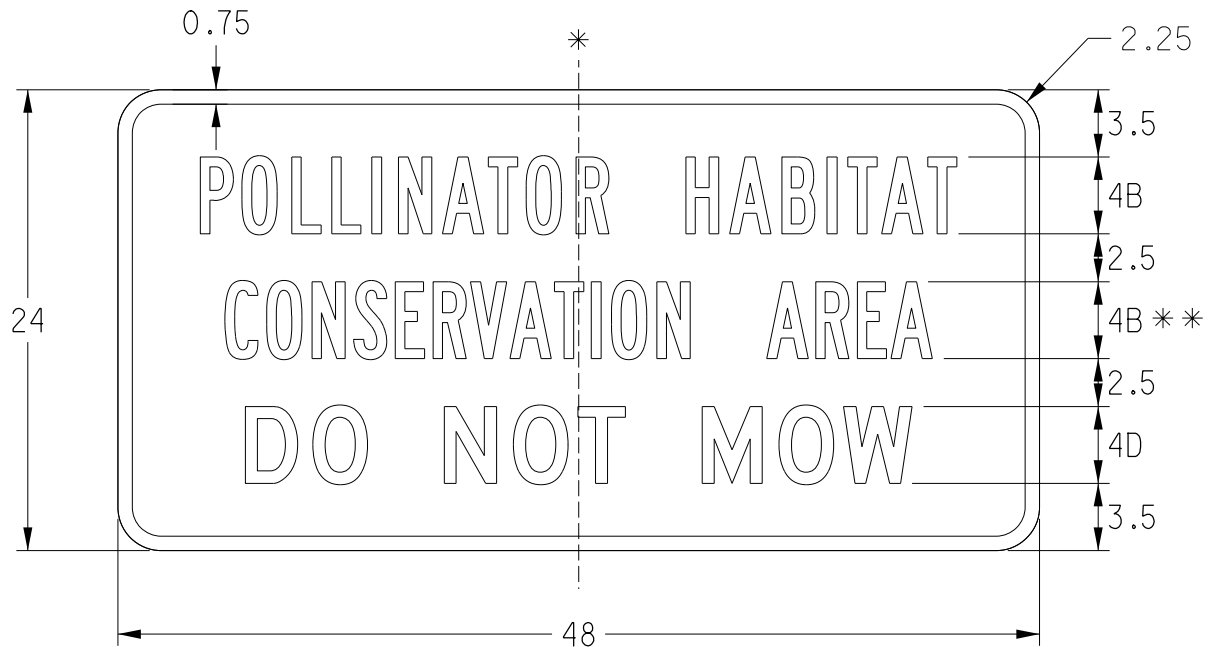
ODOT - OFFICE OF TRAFFIC OPERATIONS

DATE: 01/16/2026

COLORS: WHITE ON BLUE

SERIES: INFORMATIONAL

CODE NO.: I20-H6a



*OPTICALLY CENTER LEGEND ABOUT CENTERLINE

**SPACING DECREASED TO 70%

ALL DIMENSIONS SHOWN IN INCHES



STANDARD SIGN DESIGN

ODOT - OFFICE OF TRAFFIC OPERATIONS

DATE: 01/16/2026

COLORS: SEE BELOW


SERIES: MARKER

CODE NO.: M10-H3ad



* FONT: MYRIAD PRO

ALL DIMENSIONS SHOWN IN INCHES



STANDARD SIGN DESIGN


ODOT - OFFICE OF TRAFFIC OPERATIONS

DATE: 01/16/2026

COLORS: SEE BELOW


SERIES: MARKER

CODE NO.: M10-H3ae



* FONT: MYRIAD PRO

ALL DIMENSIONS SHOWN IN INCHES



ODOT - OFFICE OF TRAFFIC OPERATIONS

CODE NO.: M10-H3an



Welsh

The image shows a stylized red dragon, the national symbol of Wales, standing on a green field. The dragon is facing left, with its wings spread and its tail curled. The background is split horizontally into white (top) and green (bottom) sections. The entire graphic is enclosed in a brown border with rounded corners.

STANDARD SIGN DESIGN

ODOT - OFFICE OF TRAFFIC OPERATIONS

DATE: 01/16/2026

COLORS: SEE BELOW

SERIES: MARKER

CODE NO.: M10-H3aq



-
-
- * FONT: MYRIAD PRO
-
-

ALL DIMENSIONS SHOWN IN INCHES



STANDARD SIGN DESIGN


ODOT - OFFICE OF TRAFFIC OPERATIONS

DATE: 01/16/2026

COLORS: SEE BELOW


SERIES: MARKER

CODE NO.: M10-H3as



-
-
- * FONT: MYRIAD PRO
-
-

ALL DIMENSIONS SHOWN IN INCHES



STANDARD SIGN DESIGN

ODOT - OFFICE OF TRAFFIC OPERATIONS

DATE: 01/16/2026

COLORS: SEE BELOW

SERIES: MARKER

CODE NO.: M10-H3a†



-
-
- * FONT: MYRIAD PRO
-
-

ALL DIMENSIONS SHOWN IN INCHES



STANDARD SIGN DESIGN


ODOT - OFFICE OF TRAFFIC OPERATIONS

DATE: 01/16/2026

COLORS: SEE BELOW

SERIES: MARKER

CODE NO.: M10-H3aw



* FONT: MYRIAD PRO

ALL DIMENSIONS SHOWN IN INCHES



STANDARD SIGN DESIGN

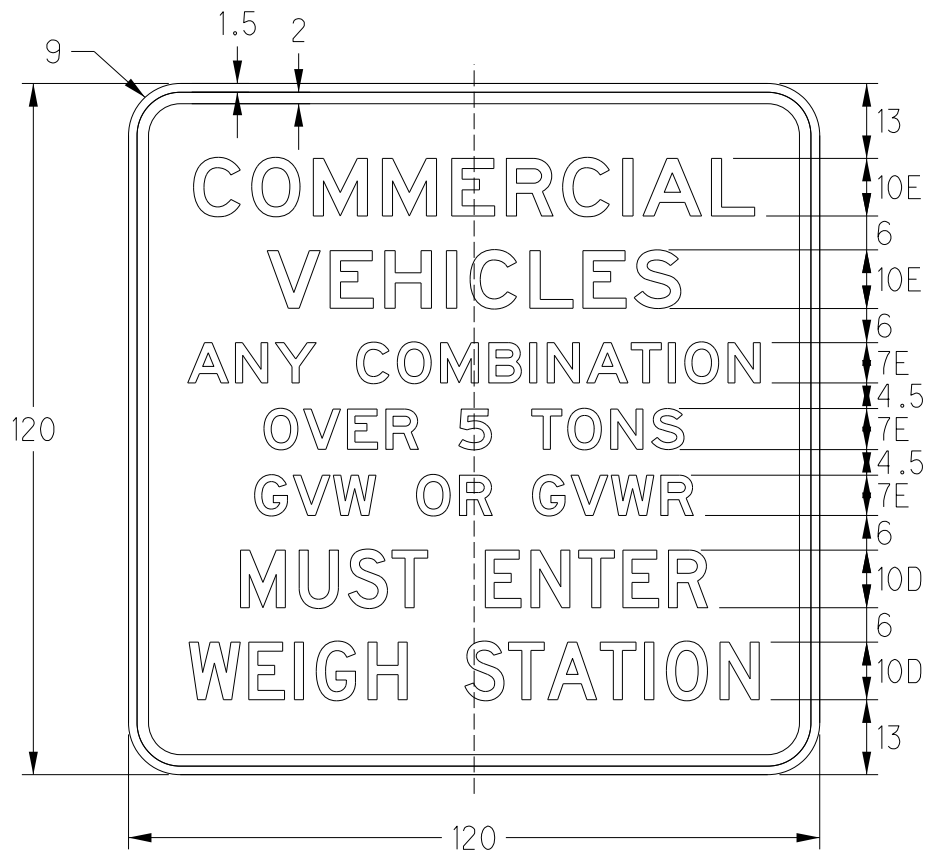
ODOT - OFFICE OF TRAFFIC OPERATIONS

DATE: 01/16/2026

COLORS: BLACK ON WHITE

SERIES: REGULATORY

CODE NO.: R13-H1



OPTICALLY CENTER LEGEND ABOUT CENTERLINE

ALL DIMENSIONS SHOWN IN INCHES



STANDARD SIGN DESIGN

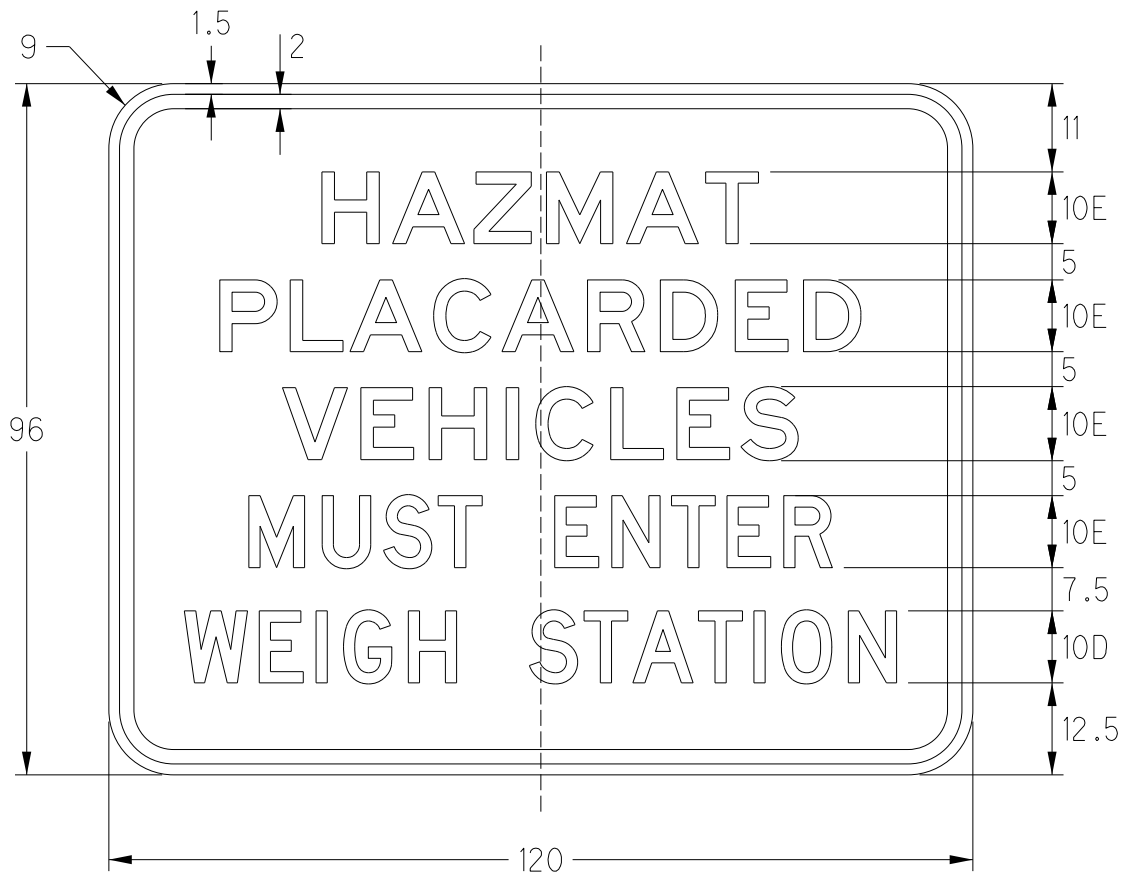
ODOT - OFFICE OF TRAFFIC OPERATIONS

DATE: 01/16/2026

COLORS: BLACK ON WHITE

SERIES: REGULATORY

CODE NO.: R13-H2



OPTICALLY CENTER LEGEND ABOUT CENTERLINE

ALL DIMENSIONS SHOWN IN INCHES



STANDARD SIGN DESIGN

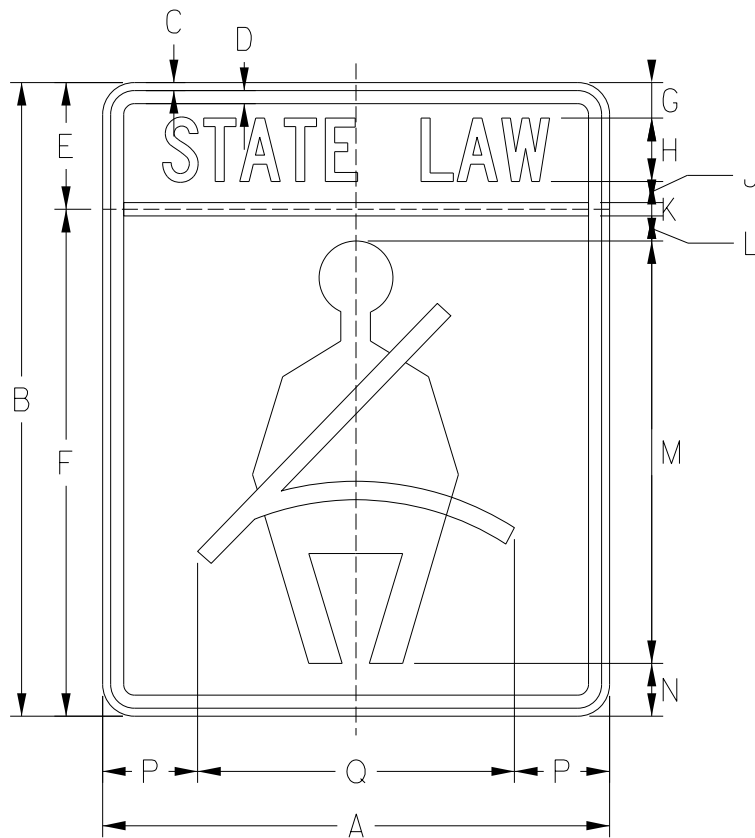
ODOT - OFFICE OF TRAFFIC OPERATIONS

DATE: 01/16/2026


COLORS: SEE BELOW

SERIES: REGULATORY

CODE NO.: R16-H1



*OPTICALLY CENTER LEGEND ABOUT VERTICAL CENTERLINE



ALL DIMENSIONS IN INCHES											
A	B	C	D	E	F	G	H	J	K	L	M
24	30	0.375	0.625	6	24	1.68	3C	1	0.63	1.5	20
36	48	0.625	0.875	12	36	3.44	6B	2	0.87	2.25	30
48	60	0.75	1.25	14	46	3.56	8B	1.5	1.25	2	40

N	P	Q	R	S
2.5	4.5	15	3	1.5
3.75	6.75	22.5	4	2.25
4	9	30	6	3

STANDARD SIGN DESIGN

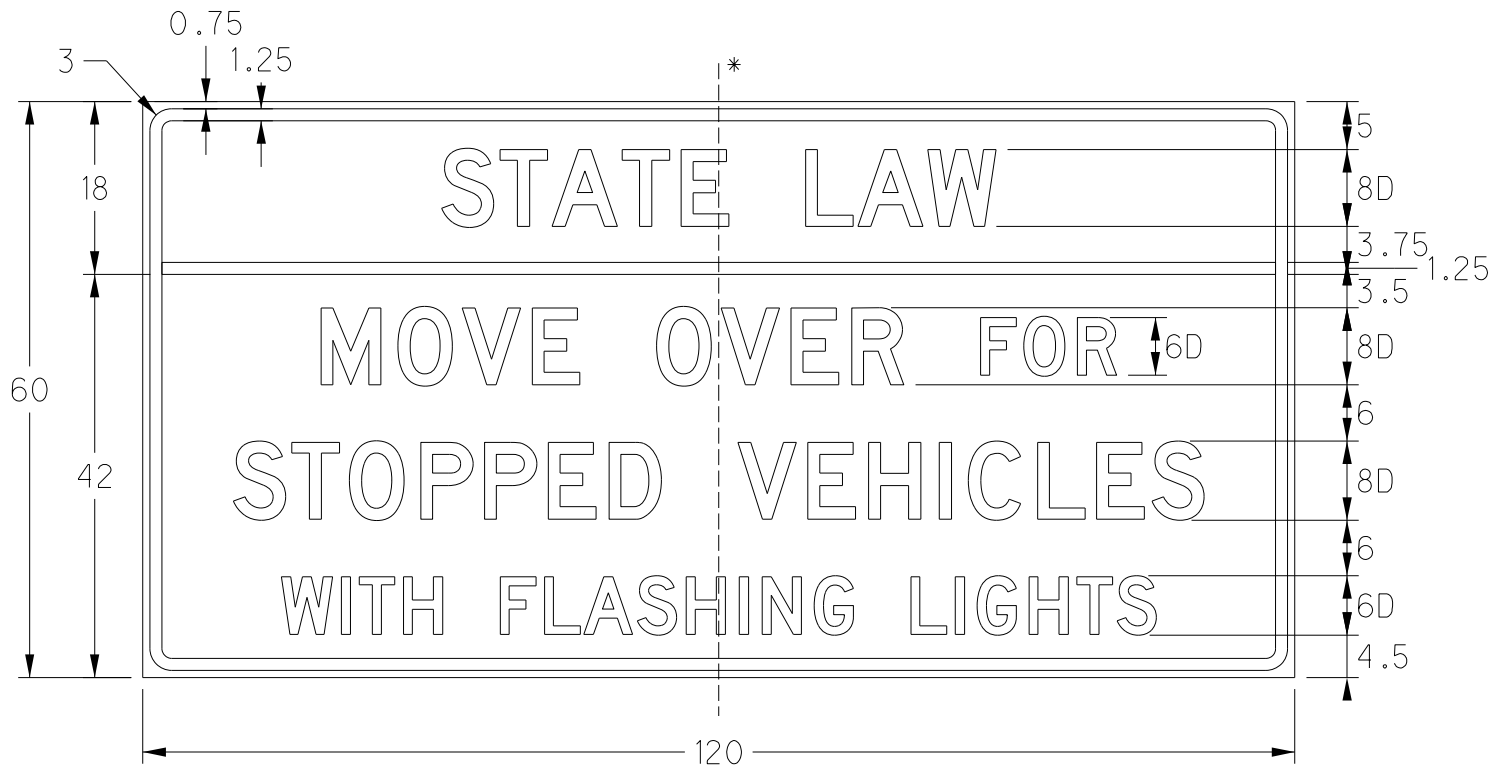
ODOT - OFFICE OF TRAFFIC OPERATIONS

DATE: 01/16/2026

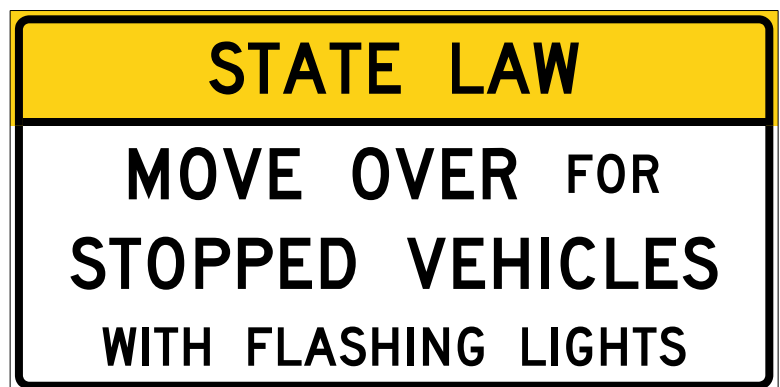
COLORS: SEE BELOW

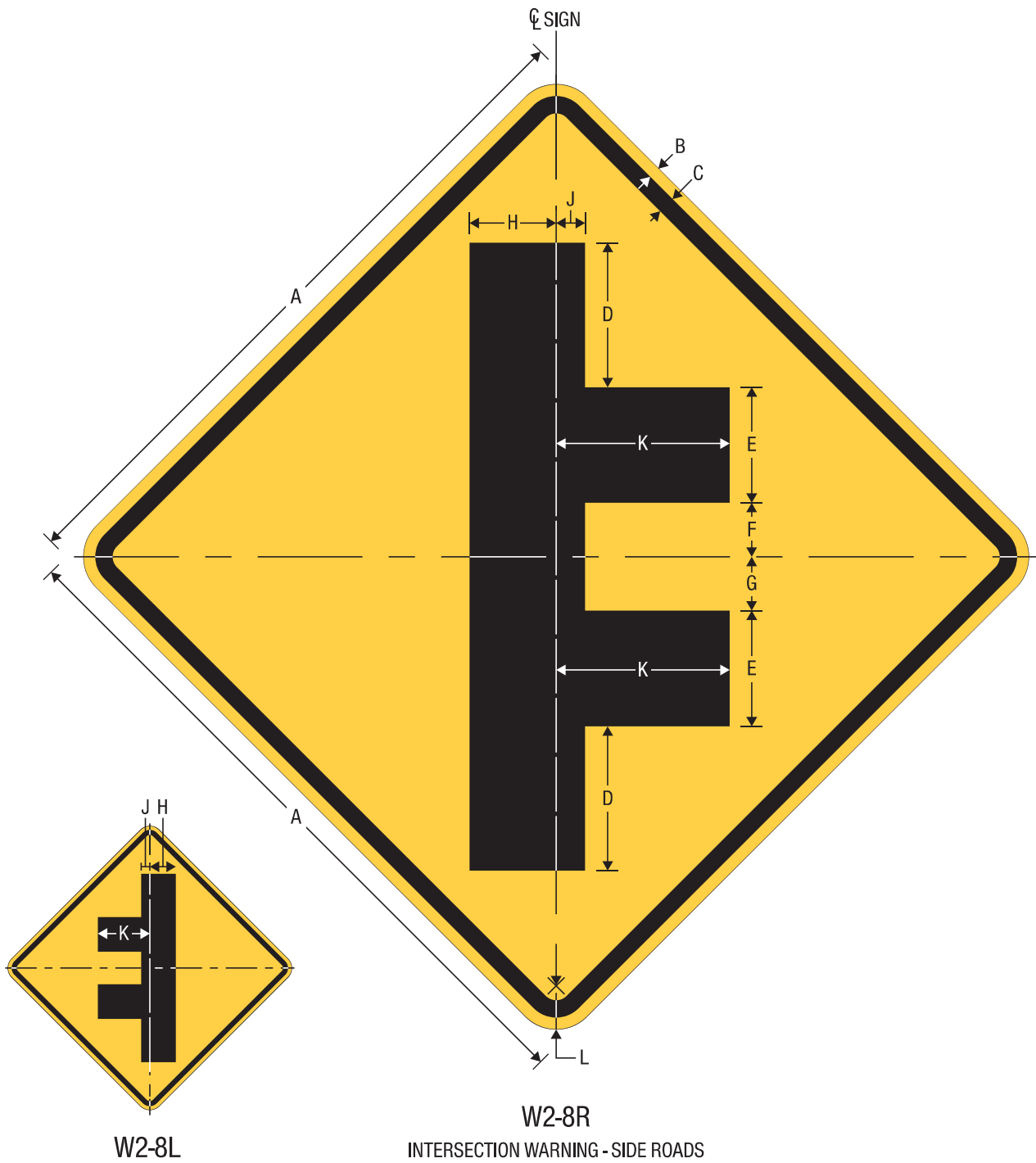
SERIES: REGULATORY

CODE NO.: R16-H3



*OPTICALLY CENTER LEGEND ABOUT VERTICAL CENTERLINE





A	B	C	D	E	F	G	H	J	K	L
24	0.375	0.625	5	4	1.875	1.875	3	1	6	1.5
30	0.5	0.75	6.25	5	2.344	2.343	3.75	1.25	7.5	1.875
36	0.625	0.875	7.5	6	2.813	2.812	4.5	1.5	9	2.25
48	0.75	1.25	10	8	3.75	3.75	6	2	12	3

COLORS: LEGEND, BORDER — BLACK
BACKGROUND — YELLOW (RETROREFLECTIVE)

STANDARD SIGN DESIGN

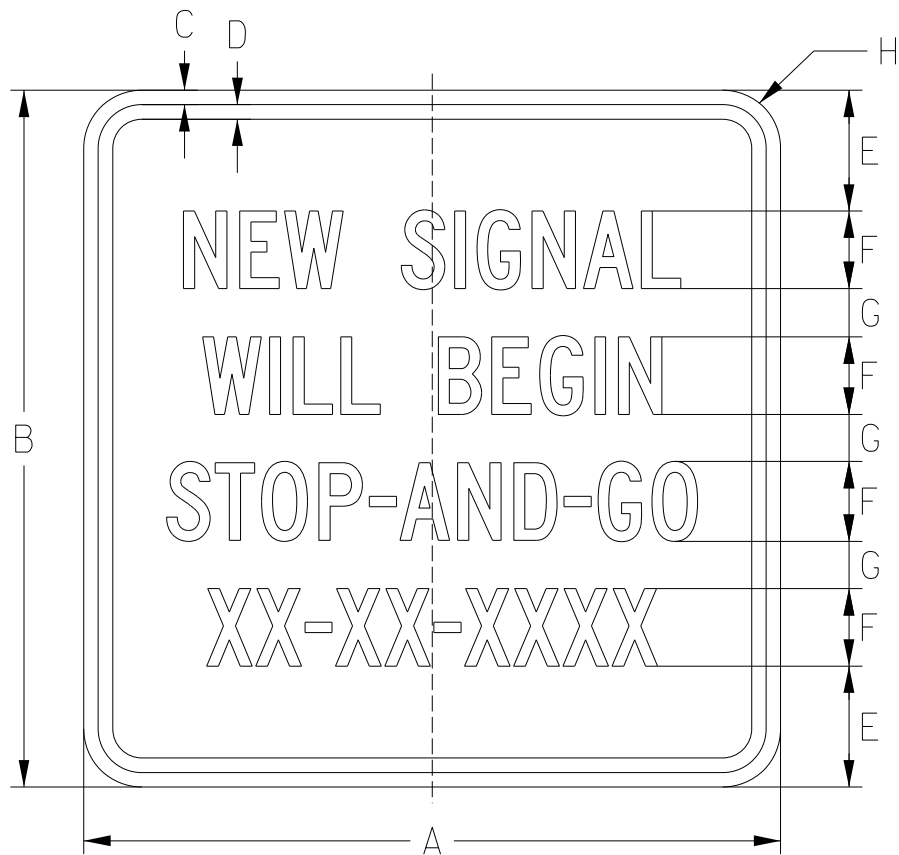
ODOT - OFFICE OF TRAFFIC OPERATIONS

DATE: 01/16/2026

COLORS: BLACK ON ORANGE

SERIES: WARNING

CODE NO.: W24-H2a



*REDUCE SPACING 25%

OPTICALLY CENTER TEXT ABOUT CENTER LINE

XX-XX-XXXX = MM-DD-YYYY



ALL DIMENSIONS SHOWN IN INCHES							
A	B	C	D	E	F	G	H
18	18	0.375	0.375	3.125	2	1.25	1.5
48	36	0.625	0.875	3.5	5	3	2.25

STANDARD SIGN DESIGN

ODOT - OFFICE OF TRAFFIC OPERATIONS

DATE: 01/16/2026

COLORS: SEE BELOW

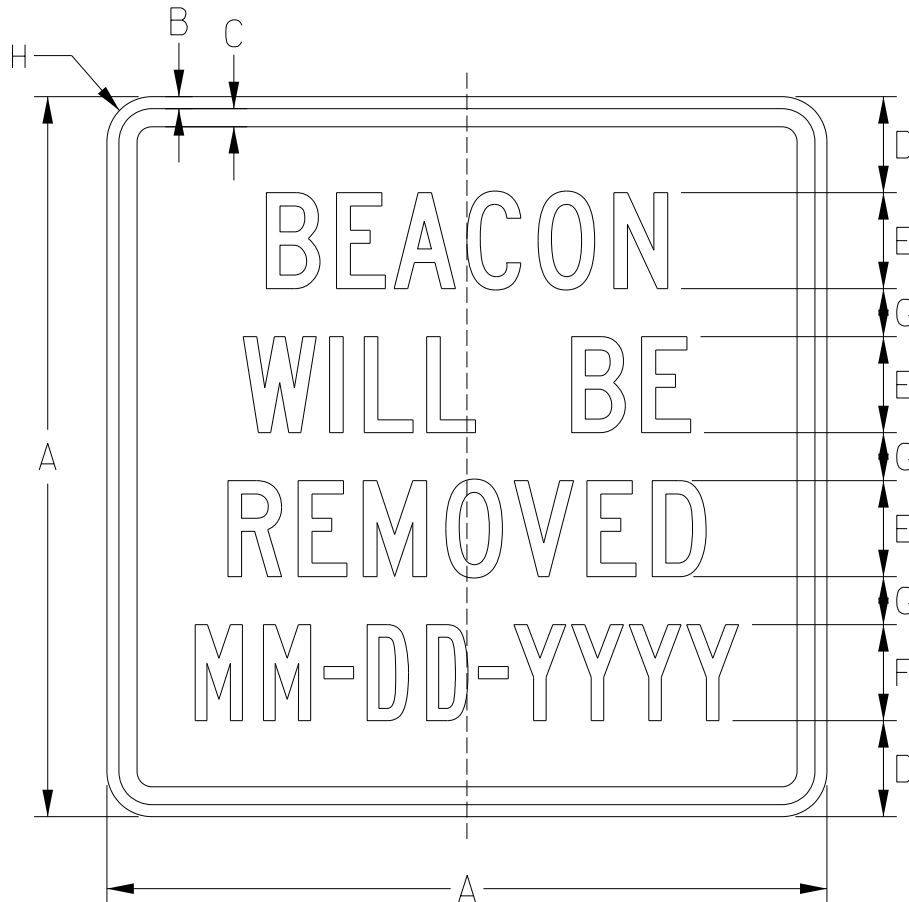
SERIES: WARNING

CODE NO.: W24-H2d

COLORS-

WARNING USE: BLACK ON YELLOW

WORK ZONE USE: BLACK ON ORANGE



OPTICALLY CENTER LEGEND ABOUT CENTERLINE



ALL DIMENSIONS SHOWN IN INCHES

A	B	C	D	E	F	G	H
30	0.5	0.75	4	4C	4B	2	1.875
36	0.625	0.875	3.5	5C	5B	3	2.25
48	0.75	1.25	6	6C	6B	4	3

STANDARD SIGN DESIGN

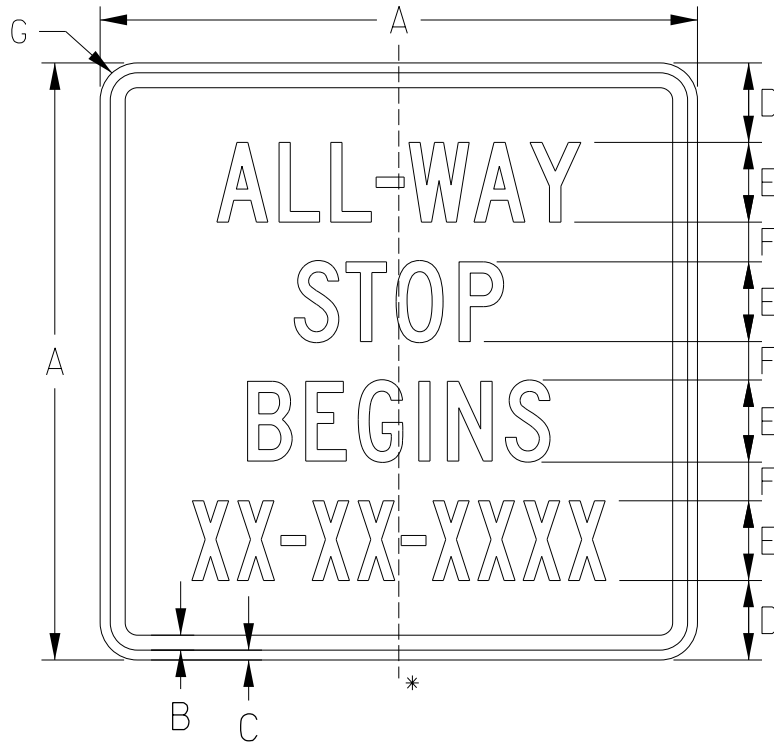
ODOT - OFFICE OF TRAFFIC OPERATIONS

DATE: 01/16/2026

COLORS: SEE BELOW

SERIES: WARNING

CODE NO.: W24-H2e



COLORS-
 WARNING USE: BLACK ON YELLOW
 WORK ZONE USE: BLACK ON ORANGE

 XX-XX-XXXX = MM-DD-YYYY
 (e.g., 07-04-2020)



*OPTICALLY CENTER TEXT ABOUT CENTERLINE

ALL DIMENSIONS IN INCHES						
A	B	C	D	E	F	G
30	0.75	0.5	4	4C	2	1.875
36	0.875	0.625	3.5	5C	3	2.25
48	1.25	0.75	6.6	6C	3.6	3