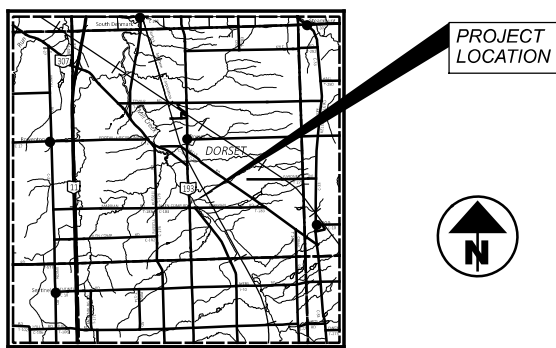


# RIGHT OF WAY LEGEND SHEET

**PROJECT DESCRIPTION**  
REPAIR AND REPLACEMENT OF MULTIPLE CULVERTS IN ASHTABULA AND TRUMBULL COUNTY.

**PROJECT CONTROL** ATB-193-11.14  
ASHTABULA COUNTY LDP NAD 83 (2011) (Epoch: 2010.0000)

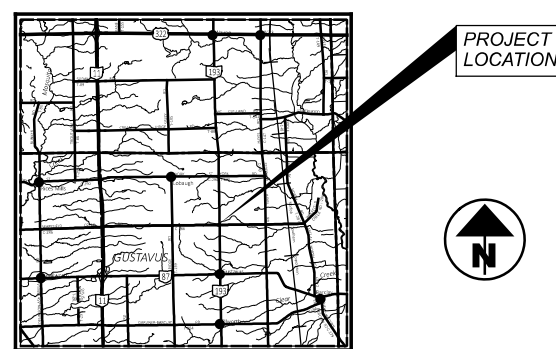
**PROJECT CONTROL** TRU-193-23.90  
TRUMBULL COUNTY LDP NAD 83 (2011) (Epoch: 2010.0000)



**LOCATION MAP**

ATB-193-11.14

LATITUDE: N 41°39'40" LONGITUDE: W 80°40'00"



**LOCATION MAP**

TRU-193-23.90

LATITUDE: N 41°28'40" LONGITUDE: W 80°39'55"

**STRUCTURE KEY**

- RESIDENTIAL
- COMMERCIAL
- OUT-BUILDING

- TYPES OF TITLE LEGEND:**
- WL = FEE SIMPLE WITH LIMITATION OF ACCESS
  - WD = WARRANTY DEED
  - PRW = PROPERTY RIGHT FEE SIMPLE
  - SH = STANDARD HIGHWAY EASEMENT
  - LA = LIMITED ACCESS EASEMENT
  - T = TEMPORARY EASEMENT
  - CH = CHANNEL EASEMENT
  - A = AERIAL EASEMENT
  - SL = SLOPE EASEMENT
  - PRE = PROPERTY RIGHT EASEMENT

**CONVENTIONAL SYMBOLS**

County Line	-----	Edge of Shoulder (Ex)	-----
Township Line	-----	Edge of Shoulder (Pr)	-----
Section Line	-----	Ditch / Creek (Ex)	-----
Corporation Line	----- or -----	Ditch / Creek (Pr)	-----
Fence Line (Ex)	----- (Pr) -----	Tree Line (Ex)	-----
Center Line	-----	Ownership Hook Symbol	Example
Right of Way (Ex)	----- Ex R/W -----	Property Line Symbol	Example
Right of Way (Pr)	----- R/W -----	Break Line Symbol	Example
Standard Highway Ease.(Ex)	----- Ex SH -----	Tree (Pr) , Tree (Ex) , Shrub (Ex)	
Standard Highway Ease.(Pr)	----- SH -----	Tree (Remove) , Shrub (Remove)	
Temporary Right of Way	----- TMP -----	Evergreen (Ex) , Stump	
Channel Ease. (Pr)	----- CH -----	Evergreen (Remove) , Stump (Remove)	
Utility Ease. (Ex)	----- Ex U -----	Wetland (Pr) , Grass (Pr) , Aerial Target	
Railroad	----- or -----	Post (Ex) , Mailbox (Ex) , Mailbox (Pr)	
Guardrail (Ex)	----- (Pr) -----	Light (Ex) , Telephone Marker (Ex) TEL	
Construction Limits	-----	Fire Hydrant (Ex) , Water Meter (Ex)	
Edge of Pavement (Ex)	-----	Water Valve (Ex) , Utility Valve Unknown (Ex.)	
Edge of Pavement (Pr)	-----	Telephone Pole (Ex) , Power Pole (Ex)	
		Light Pole (Ex)	

**INDEX OF SHEETS:**

LEGEND SHEET	1
PROPERTY MAP ATB-193-11.14	2
PROPERTY MAP TRU-193-23.90	3
SUMMARY SHEET	4
DETAIL SHEET ATB-193-11.14	5
DETAIL SHEET TRU-193-23.90	6

## UTILITY LIST

NOTES: THE LOCATION OF THE UNDERGROUND UTILITIES SHOWN ON THE PLANS ARE OBTAINED FROM THE OWNER OF THE UTILITIES AS REQUIRED BY SECTION 153.64 O.R.C.

**PLANS PREPARED BY:**

FIRM NAME : ODOT

R/W DESIGNER: TIM WARD

R/W REVIEWER: BRIAN HONAKER

FIELD REVIEWER: \_\_\_\_\_

PRELIMINARY FIELD REVIEW DATE: \_\_\_\_\_

TRACINGS FIELD REVIEW DATE: \_\_\_\_\_

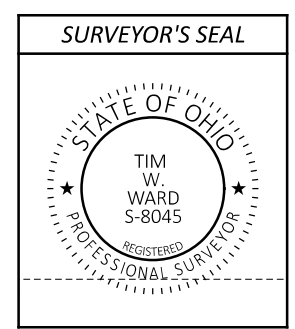
OWNERSHIP UPDATED BY: \_\_\_\_\_

DATE COMPLETED: \_\_\_\_\_

PLAN COMPLETION DATE: \_\_\_\_\_

I, TIM WARD, P. S. have established the proposed right of way lines, calculated the Gross Take, Present Roadway Occupied (PRO), Net Take and Net Residue; as well as prepared the legal descriptions necessary to acquire these parcels as shown herein. As a part of this work ODOT has set right of way monuments at the property corners, property line intersections, points along the right of way and/or angle points on the right of way, Section Corners and other points as shown herein. All of my work contained herein was conducted in accordance with Ohio Administrative Code 4733-37 commonly known as "Minimum Standards for Boundary Surveys in the State of Ohio" unless noted. The words I and my as used herein are to mean either myself or someone working under my direct supervision.

TIM WARD, Professional Land Surveyor No. 8045, Date: \_\_\_\_\_



DESIGN AGENCY	
DESIGNER	TWW
REVIEWER	BWH
PROJECT ID	122339
SUBSET	TOTAL
1	6
SHEET	TOTAL