Received _____ 1960.
Recorded _____ 1960.
Book _____ Page _____
County Recorder.

FED. RD. DIVISION	STATE	PROJECT	TYPE FUNDS
2	OHIO		

18/19

DELAWARE COUNTY
DEL.-257-19.66
R/W PLANS

LOCATION PLAN

DUBLIN–PROSPECT ROAD
STATE ROUTE 257 SEC. 19.66
DELAWARE COUNTY, OHIO.
THOMPSON TWP, N.E. PART LOTS 10 & 11

P.I. STA. 1045+65.31
Δ = 7° 01' 30" Lt.
D. = 1° 28'
R. = 3906.52'
T. = 239.79'
L. = 478.98'
E. = 7.35'

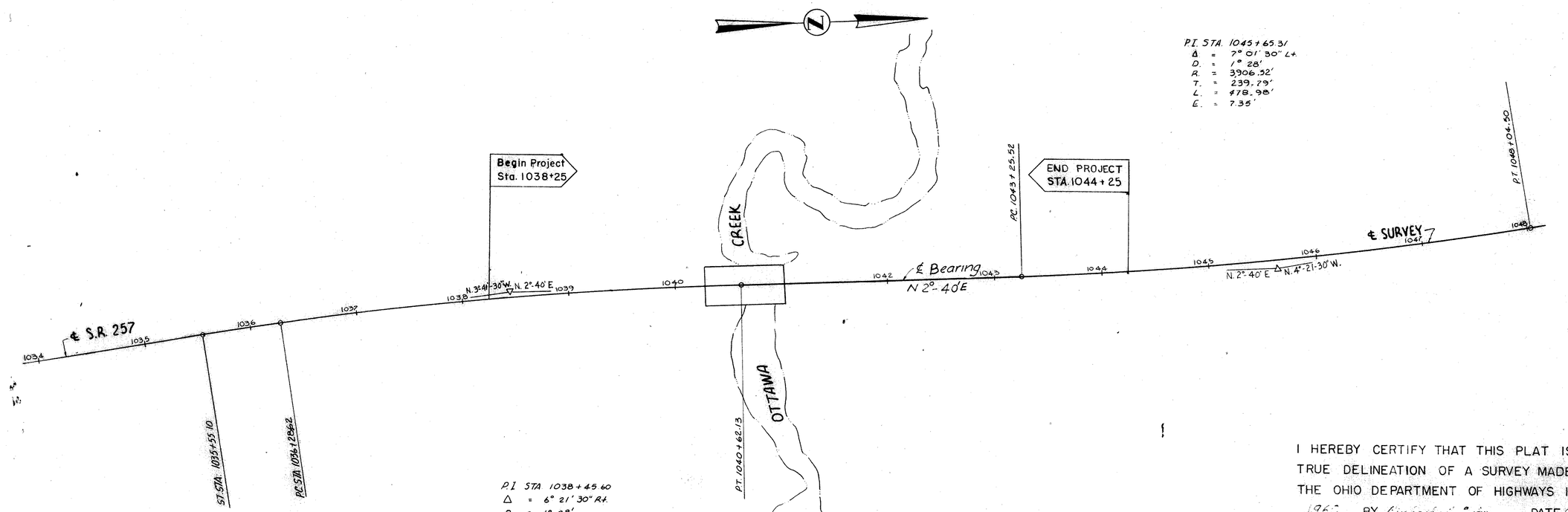

P.I. STA 1038+45.60
Δ = 6° 21' 30" Rt.
D. = 1° 28'
R. = 3,906.52'
T. = 216.98'
L. = 433.51'
E. = 6.04'

I HEREBY CERTIFY THAT THIS PLAT IS A TRUE DELINEATION OF A SURVEY MADE FOR THE OHIO DEPARTMENT OF HIGHWAYS IN 1960 BY [illegible] DATE Sept. 5, 1960

CENTERLINE REFERENCE MONUMENTS WILL BE SET AFTER CONSTRUCTION BY STATE FORCES

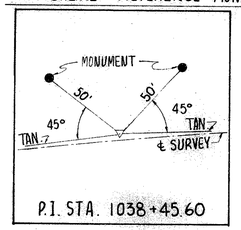

P.I. STA. 1038+45.60

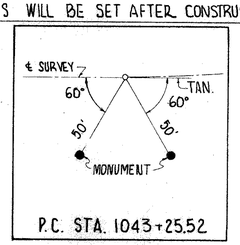

P.C. STA. 1043+25.52

VARO ENGINEERS
COLUMBUS and NEWARK, OHIO

LOCATION PLAN
STATE ROUTE 257
DELAWARE COUNTY
STA. 1034+00 TO STA. 1048+00

DESIGNED	DRAWN	TRACED	CHECKED	REVIEWED	DATE	REVISED
DLANE	R.W.	R.W.	Griffin			

HILLS CO.—136—2-58

LOCATION PLAN

FED. RD. DIVISION	STATE	PROJECT	TYPE FUNDS
2	OHIO		

19/19

DELAWARE COUNTY
DEL.-257-19.66
R/W PLANS

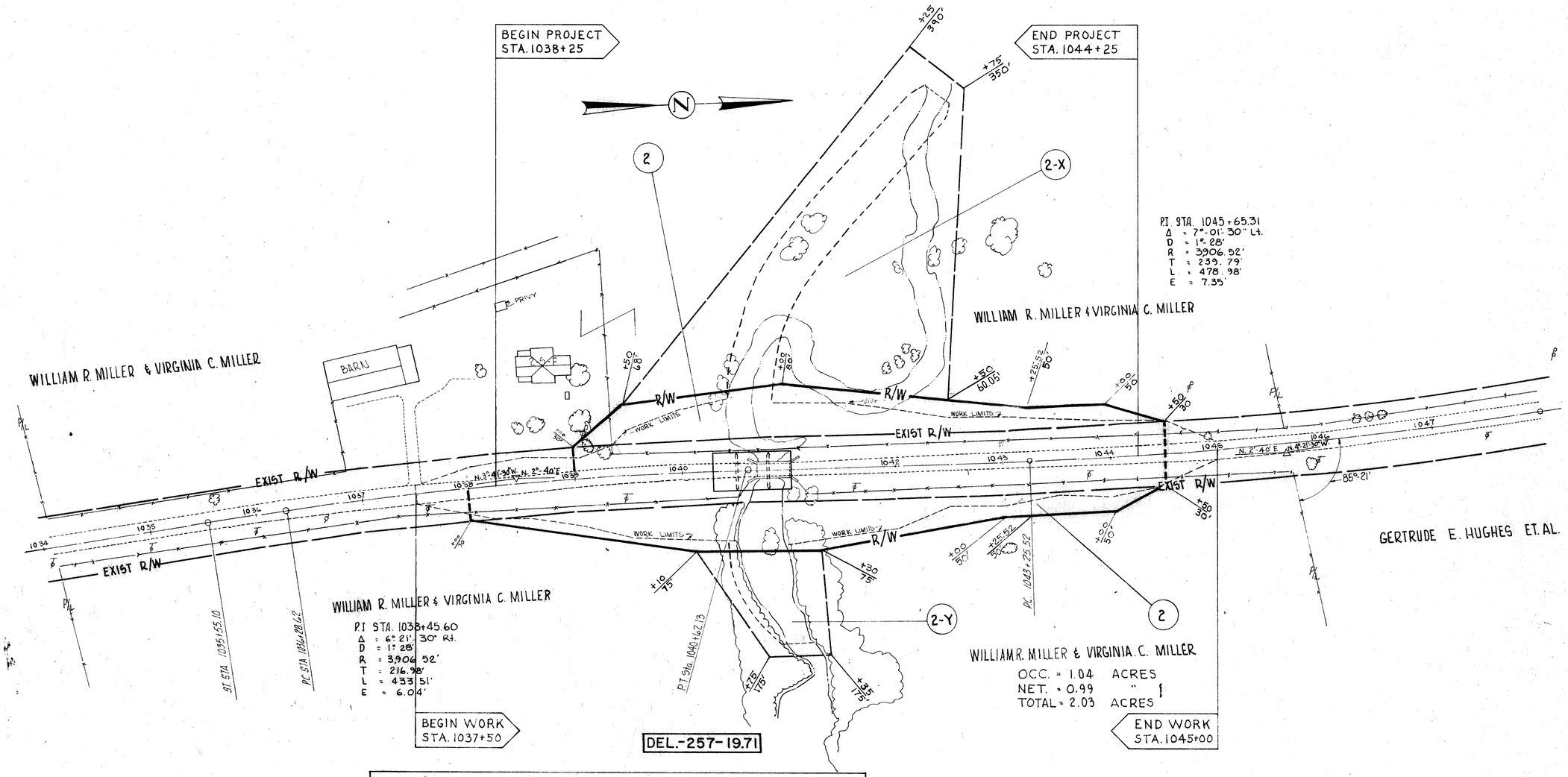

SUMMARY OF ADDITIONAL RIGHT-OF-WAY REQUIRED								
PARCEL NO.	OWNER	DEED RECORD BOOK	DEED RECORD PAGE	DEED AREA	TO BE ACQUIRED LAND	TO BE ACQUIRED BLDGS	SHEET NO.	REMARKS
2	WILLIAM R. & VIRGINIA C. MILLER	268	209	100	0.92	NONE		
2-X	" "				0.20			
2-Y	" "				1.21			

UTILITIES:
POWER: DELAWARE RURAL ELECTRIC CO.
TELEPHONE: MARION GENERAL TELEPHONE CO.

DELAWARE CO. THOMPSON TWP.
N.E PART LOTS 10 & 11.

Richard E. Rickson
Reg. Surveyor No. 4626

VARO ENGINEERS
COLUMBUS and NEWARK, OHIO

RIGHT-OF-WAY PLANS
STATE ROUTE 257
DELAWARE COUNTY
STA. 1034+00 TO STA. 1047+00

DESIGNED	DRAWN	TRACED	CHECKED	REVIEWED	DATE	REVISED
DELANEY	R.E.D.	M.S.	Griffin			

RIGHT-OF-WAY PLAN

HILLS CO.—156—2-58