

Certificate of Transfer
William S. Jasper and
Samuel J. Jasper Vol. 495, pg. 258

A. McNichols
3.92 Ac.

G. Kiger 0.75 AC.
Vol. 56, pg. 291

NE of Coonpath Rd.

Southwest corner
of the Southeast
quarter of Sec. 14

-approximate
State location

2 approximate
creek location

STATE OF OHIO, FAIRFIELD COUNTY,
GREENFIELD TOWNSHIP, SECTION 14,
RANGE 19, TOWNSHIP 15.

- 5/8" x 36" rebar set with Tobin-McFarland identification cap.
- 3/4" iron pipe found.

0 100 200
Scale in feet


Registered Surveyor No. 6363

Ray Cramblit

May 10, 1990

TOBIN - MCFARLAND SURVEYING, INC.
SURVEYORS AND CARTOGRAPHERS
 111 WEST WHEELING STREET - SUITE 202
 LANCASTER, OHIO 43130

PHONE (614) 687-1710
FAX (614) 687-0877



D

TOBIN - MCFARLAND SURVEYING, INC.
SURVEYORS AND CARTOGRAPHERS
111 WEST WHEELING STREET - SUITE 202
LANCASTER, OHIO 43130

109
90

THOMAS E. TOBIN, P.S.
RODNEY G. MCFARLAND, P.S.

FAX (614) 687-0877
PHONE (614) 687-1710

Description of 2.000 Acres

Situated in the State of Ohio, Fairfield County, Greenfield Township, Township 15, Range 19, Section 14.

Beginning at a point in Coonpath Road, said point being South 89° 14'00" East a distance of 2032.80 feet from the southwest corner of the southeast quarter of Section 14;

thence North 00°12'18" East, passing over a 5/8 inch rebar set at 30.00 feet, a distance of 580.80 feet to a 5/8 inch rebar set;


thence South 89°14'00" East a distance of 150.00 feet to a 5/8 inch rebar set;

thence South 00°12'18" West, passing over a 5/8 inch rebar set at 550.80 feet, a distance of 580.80 feet to a point in Coonpath Road;

thence North 89°14'00" West a distance of 150.00 feet to the point of beginning, containing 2.000 Acres.

Bearings are based on the centerline of Coonpath Road being South 89° 14'00" East. Rebars set are 5/8 inch by 36 inches and have a yellow plastic identification cap stamped "Tobin-McFarland". For additional information see plat of survey made in conjunction with and considered an integral part of this description.

Description is based on a survey made by Tobin-McFarland Surveying, Inc. in May 1990 and was prepared by Thomas E. Tobin, Registered Professional Surveyor No. 6363.


Thomas E. Tobin, P.S.
May 9, 1990

C

TOBIN - MCFARLAND SURVEYING, INC.
SURVEYORS AND CARTOGRAPHERS
111 WEST WHEELING STREET - SUITE 202
LANCASTER, OHIO 43130

109
90

THOMAS E. TOBIN, P.S.
RODNEY G. MCFARLAND, P.S.

FAX (614) 687-0877
PHONE (614) 687-1710

Description of 2.000 Acres

Situated in the State of Ohio, Fairfield County, Greenfield Township, Township 15, Range 19, Section 14.

Beginning at a point in Coonpath Road, said point being South 89° 14'00" East a distance of 1882.80 feet from the southwest corner of the southeast quarter of Section 14;

thence North 00°12'18" East, passing over a 5/8 inch rebar set at 30.00 feet, a distance of 580.80 feet to a 5/8 inch rebar set;


thence South 89°14'00" East a distance of 150.00 feet to a 5/8 inch rebar set;

thence South 00°12'18" West, passing over a 5/8 inch rebar set at 550.80 feet, a distance of 580.80 feet to a point in Coonpath Road;

thence North 89°14'00" West a distance of 150.00 feet to the point of beginning, containing 2.000 Acres.

Bearings are based on the centerline of Coonpath Road being South 89° 14'00" East. Rebars set are 5/8 inch by 36 inches and have a yellow plastic identification cap stamped "Tobin-McFarland". For additional information see plat of survey made in conjunction with and considered an integral part of this description.

Description is based on a survey made by Tobin-McFarland Surveying, Inc. in May 1990 and was prepared by Thomas E. Tobin, Registered Professional Surveyor No. 6363.


Thomas E. Tobin, P.S.
May 9, 1990

B

109
90

TOBIN - MCFARLAND SURVEYING, INC.
SURVEYORS AND CARTOGRAPHERS
111 WEST WHEELING STREET - SUITE 202
LANCASTER, OHIO 43130

THOMAS E. TOBIN, P.S.
RODNEY G. MCFARLAND, P.S.

FAX (614) 687-0877
PHONE (614) 687-1710

Description of 2.000 Acres

Situated in the State of Ohio, Fairfield County, Greenfield Township, Township 15, Range 19, Section 14.

Beginning at a point in Coonpath Road, said point being South 89° 14'00" East a distance of 1732.80 feet from the southwest corner of the southeast quarter of Section 14;

thence North 00°12'18" East, passing over a 5/8 inch rebar set at 30.00 feet, a distance of 580.80 feet to a 5/8 inch rebar set;

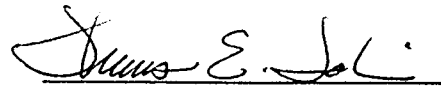
thence South 89°14'00" East a distance of 150.00 feet to a 5/8 inch rebar set;

thence South 00°12'18" West, passing over a 5/8 inch rebar set at 550.80 feet, a distance of 580.80 feet to a point in Coonpath Road;

thence North 89°14'00" West a distance of 150.00 feet to the point of beginning, containing 2.000 Acres.

Bearings are based on the centerline of Coonpath Road being South 89° 14'00" East. Rebars set are 5/8 inch by 36 inches and have a yellow plastic identification cap stamped "Tobin-McFarland". For additional information see plat of survey made in conjunction with and considered an integral part of this description.

Description is based on a survey made by Tobin-McFarland Surveying, Inc. in May 1990 and was prepared by Thomas E. Tobin, Registered Professional Surveyor No. 6363.


Thomas E. Tobin, P.S.
May 9, 1990

109
90

A

TOBIN - MCFARLAND SURVEYING, INC.
SURVEYORS AND CARTOGRAPHERS
111 WEST WHEELING STREET - SUITE 202
LANCASTER, OHIO 43130

THOMAS E. TOBIN, P.S.
RODNEY G. MCFARLAND, P.S.

FAX (614) 687-0877
PHONE (614) 687-1710

Description of 2.000 Acres

Situated in the State of Ohio, Fairfield County, Greenfield Township, Township 15, Range 19, Section 14.

Beginning at a point in Coonpath Road, said point being South 89° 14'00" East a distance of 1582.80 feet from the southwest corner of the southeast quarter of Section 14;

thence North 00°12'18" East, passing over a 5/8 inch rebar set at 30.00 feet, a distance of 580.80 feet to a 5/8 inch rebar set;


thence South 89°14'00" East a distance of 150.00 feet to a 5/8 inch rebar set;

thence South 00°12'18" West, passing over a 5/8 inch rebar set at 550.80 feet, a distance of 580.80 feet to a point in Coonpath Road;

thence North 89°14'00" West a distance of 150.00 feet to the point of beginning, containing 2.000 Acres.

Bearings are based on the centerline of Coonpath Road being South 89° 14'00" East. Rebars set are 5/8 inch by 36 inches and have a yellow plastic identification cap stamped "Tobin-McFarland". For additional information see plat of survey made in conjunction with and considered an integral part of this description.

Description is based on a survey made by Tobin-McFarland Surveying, Inc. in May 1990 and was prepared by Thomas E. Tobin, Registered Professional Surveyor No. 6363.


Thomas E. Tobin, P.S.
May 9, 1990

40
12059