FHWA REGION	STATE	PROJECT	
5	OHIO		

560/619

JEF-22-13.85
JEFFERSON COUNTY

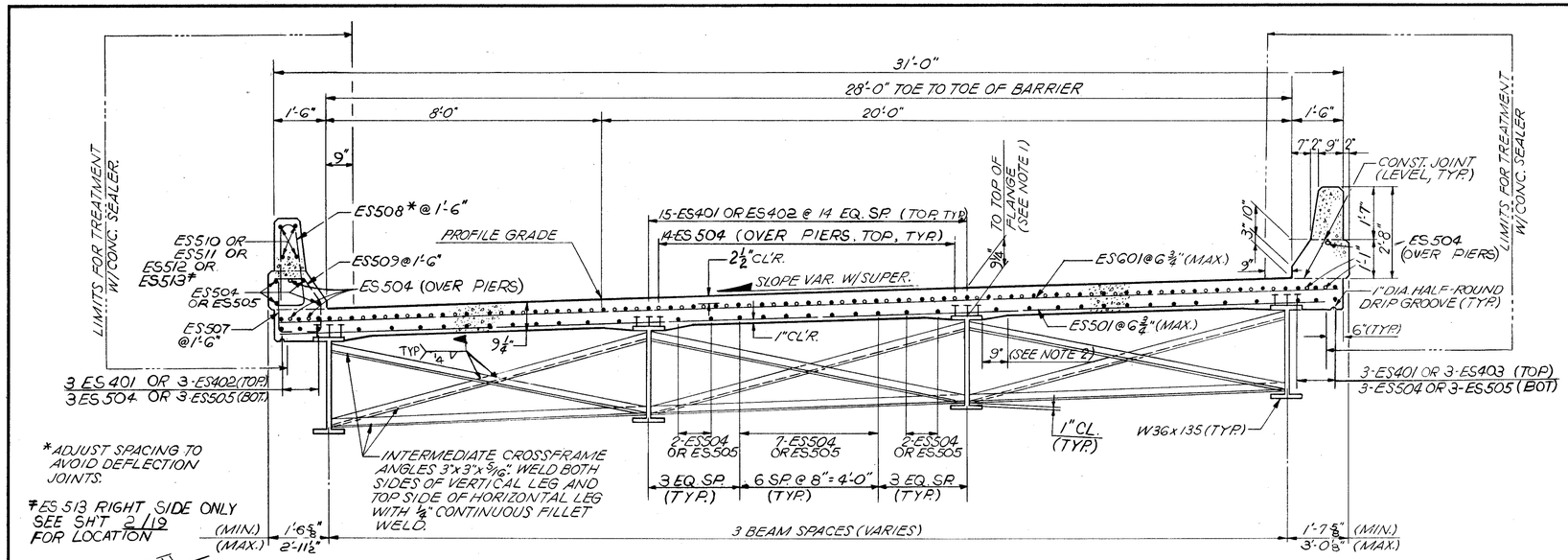

TRANSVERSE SECTION

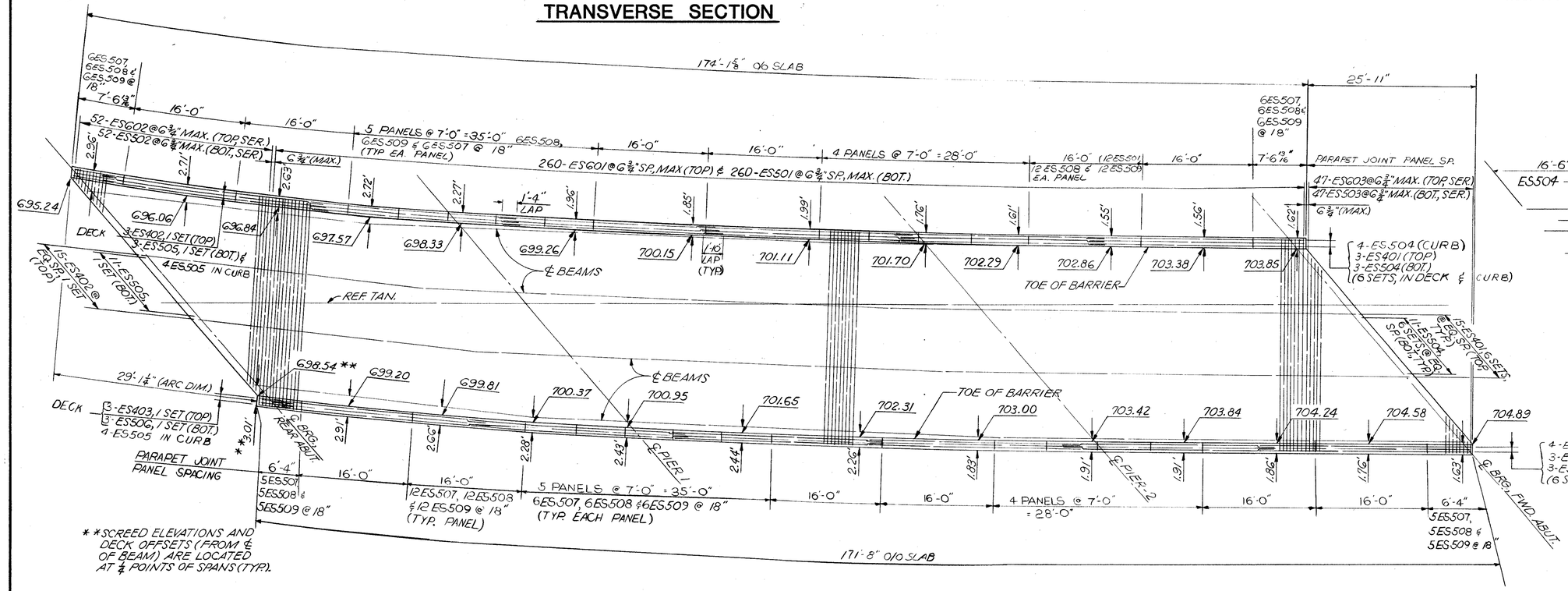

DECK PLAN
(WITH SCREED ELEVATIONS)

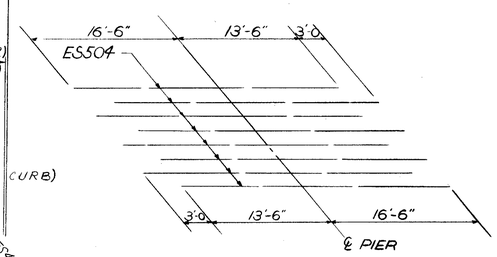

STAGGER DETAIL

NOTE: LOCATE MIDWAY BETWEEN ES401 BARS. (NOT SHOWN)

NOTES

1. DECK SLAB DEPTH:
   THE DISTANCE SHOWN FROM TOP OF DECK SLAB TO TOP OF STEEL BEAM IS THE DESIGN DIMENSION. THE QUANTITY OF DECK CONCRETE TO BE PAID FOR SHALL BE BASED ON THIS DIMENSION, EVEN THOUGH DEVIATION FROM IT MAY BE NECESSARY BECAUSE THE TOP FLANGE OF BEAM MAY NOT HAVE THE EXACT CAMBER OR CONFORMATION REQUIRED TO PLACE IT PARALLEL TO THE FINISHED GRADE.

2. A HAUNCH WIDTH OF 9" SHALL BE USED FOR COMPUTING QUANTITY OF CONCRETE. HOWEVER, THE HAUNCH WIDTH MAY VARY BETWEEN 6" AND 12" (PROVIDED THAT THE SLOPE SHALL BE NOT MORE THAN 1:4 FOR A HAUNCH LESS THAN A 9" WIDTH).

13/19

MOSURE AND SYRAKIS CO.
YOUNGSTOWN, OHIO

TRANSVERSE SECTION AND DECK PLAN
BRIDGE NO. JEF-22-1483
RAMP F
OVER
C.R. 43
JEFFERSON COUNTY, OHIO

STA. 77+00.45
STA. 78+78.12

DESIGNED	DRAWN	CALC.	CHECKED	REVIEWED
A.C.	J.M.O.	A.C.	W.H.	D.S.
8-87	8-87	8-87	12-87	11-89