

STATE OF OHIO DEPARTMENT OF TRANSPORTATION

TUS-800-0.37 RUSH TOWNSHIP TUSCARAWAS COUNTY

OHIO
FHWA
REGION 5
FEDERAL
PROJECT

1

DESIGN DESIGNATION	
Current A.D.T. (1980) =	1340
Design A.D.T. (2000) =	2380
D.H.V. _____ =	380
D. _____ =	60%
T. _____ =	5%
V. _____ =	50mph

RW ONLY | TUS-800-0.37

CONVENTIONAL SIGNS

County Line _____	Limited Access (only) _____ LA _____
Township Line _____	Right of Way (only) _____ RW _____
Section Line _____	Limited Access & Right of Way _____ LA & RW _____
Corporation Line _____	Existing Right of Way _____ RW _____
Fence Line (existing) -x-x- (proposed) -x-x-	Property Line _____ (in existing fence) -x-x-
Center Line _____	Railroad _____ or _____
Trees , Stumps , (to be removed)	Guardrail (existing) (proposed)
Utility Poles: Telephone , Power , Light	

INDEX OF SHEETS

TITLE PAGE _____	1
TYPICAL SECTION _____	2
GENERAL NOTES _____	3
CALCULATIONS & GENERAL SUMMARY _____	4
TEMPORARY PAVEMENT MARKINGS _____	5
PLAN AND PROFILE _____	6
CROSS SECTION _____	7 & 8
STRUCTURES OVER 20' SPAN _____	
RIGHT OF WAY _____	

INDEX OF R/W SHEETS

Property Map, Utility Plan, Summary & Detail Sheet 1

LINE DATA

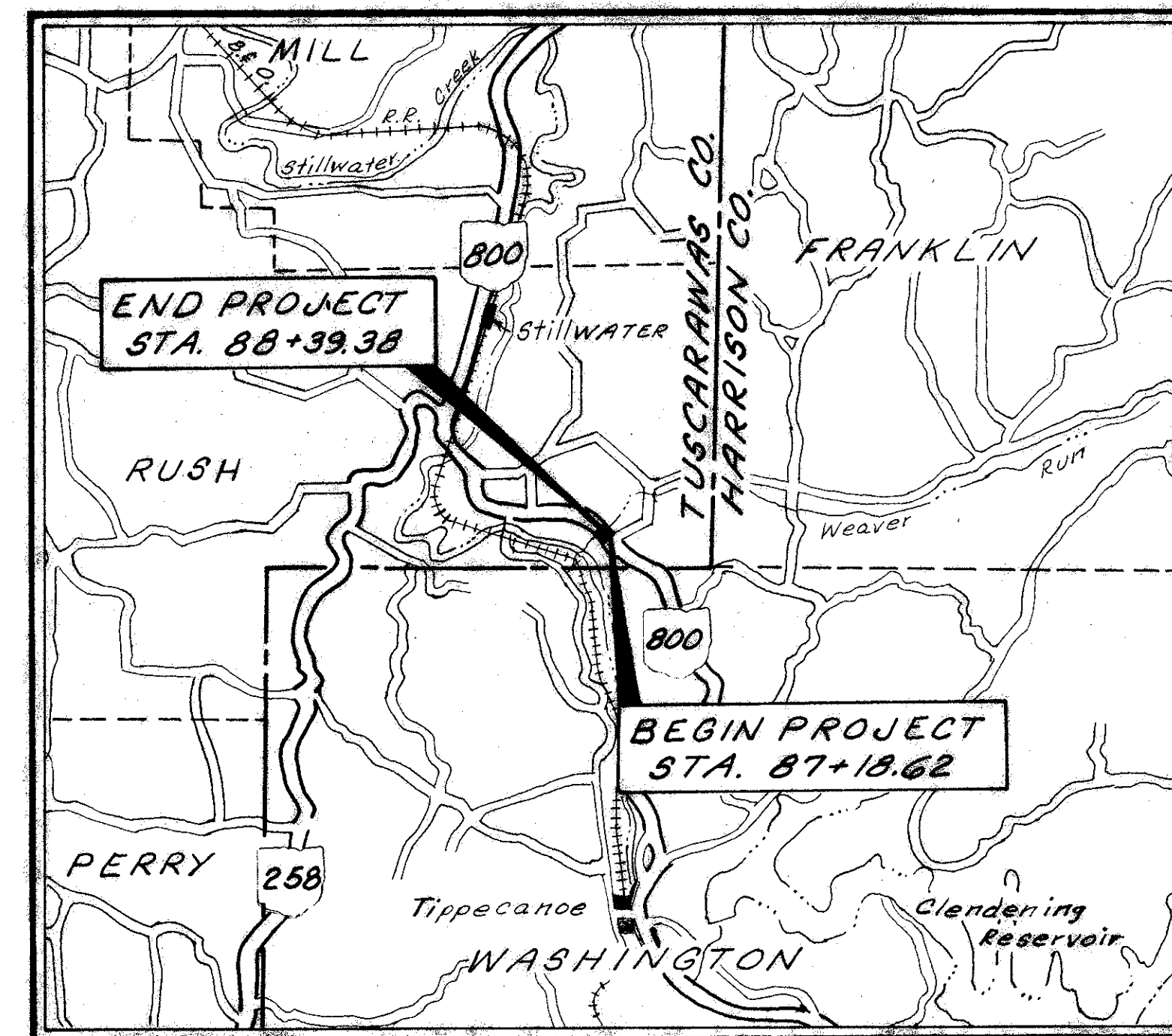
Begin Project _____ Sta. 87+18.62
 End Project _____ Sta. 88+39.38
 Length of Project _____ 120.76 Lin. Ft.
 or 0.023 Mi.

Begin Work _____ Sta. 84+50
 End Work _____ Sta. 89+56
 Length of Work _____ 506 Lin. Ft.
 or 0.096 Mi.


UNDERGROUND UTILITIES

48 HOURS
BEFORE YOU DIG
 Call 800-362-2764 (Toll free)
 OHIO UTILITIES PROTECTION SERVICE

NON-MEMBERS
MUST BE CALLED DIRECTLY

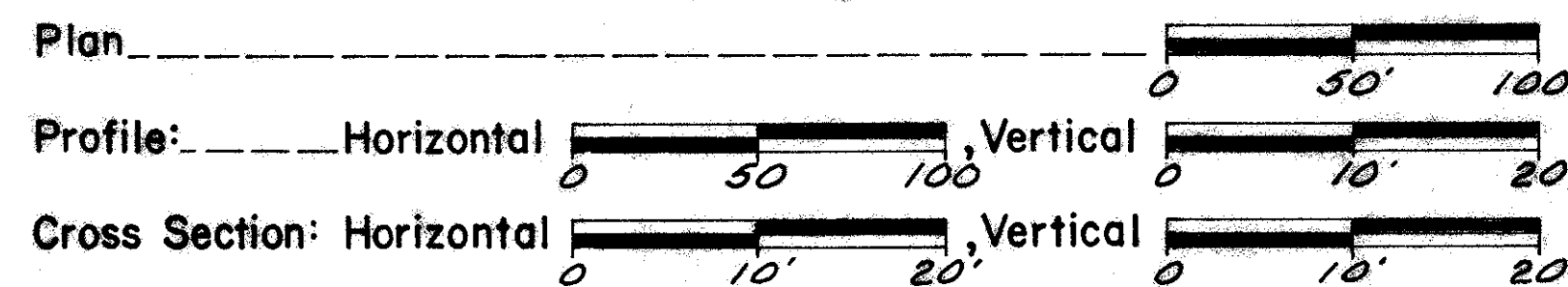


LOCATION MAP



Portion to be improved _____
 State & Federal Routes _____
 Other Roads _____

SCALES



SUPPLEMENTAL SPECIFICATIONS	

Approved _____
 Date _____ District Deputy Director of Transportation

Approved _____
 Date _____ Engineer, Bureau of Bridges and Structural Design

Approved _____
 Date _____ Chief Engineer, Planning and Design

Approved _____
 Date _____ Assistant Deputy Director for Real Estate

Approved _____
 Date _____ Director, Department of Transportation

Plan Prepared By: _____

SEAL

Project: **TUS-800-0.37**
 Date of Letting _____ 19____, Contract No. _____

DEPARTMENT OF TRANSPORTATION
FEDERAL HIGHWAY ADMINISTRATION

APPROVED: _____

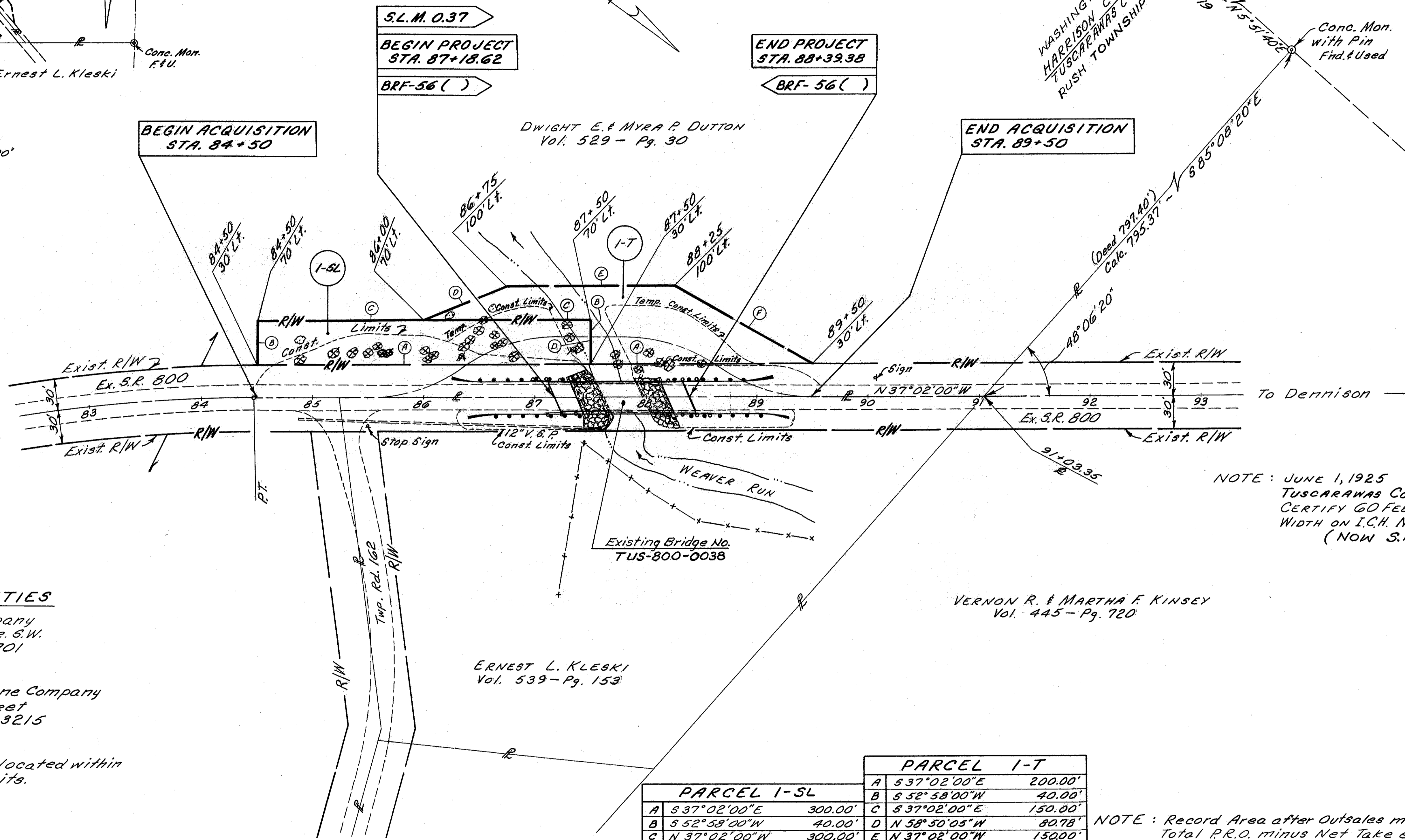
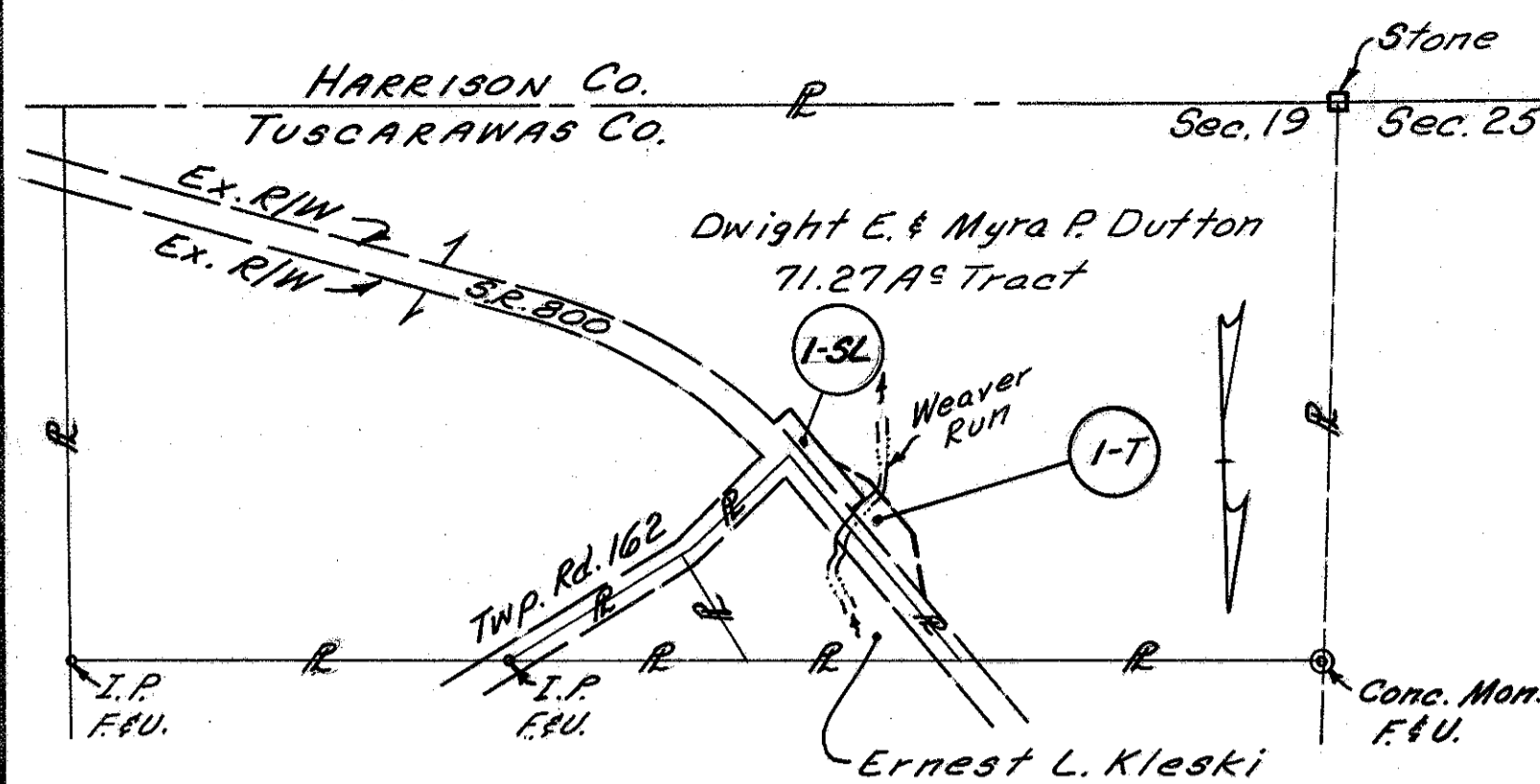
DIVISION ADMINISTRATOR _____ DATE _____

TUSCARAWAS COUNTY, OHIO

RUSH TOWNSHIP, SECTION 19, T-13-N, R-7-W

FHWA REGION	STATE	STATE PROJECT No.
5	OHIO	11510 (0)

TUS-800-0.37
RIGHT OF WAY PLAN



PUBLIC UTILITIES

Ohio Power Company
301 Cleveland Ave. S.W.
Canton, Ohio 44701

Ohio Bell Telephone Company
150 East Gay Street
Columbus, Ohio 43215

NOTE: No Utilities are located within the Project Limits.

NOTE: JUNE 1, 1925
TUSCARAWAS COUNTY COMMISSIONERS
CERTIFY 60 FEET RIGHT OF WAY
WIDTH ON I.C.H. No. 506, Sec. A-2.
(NOW S.R. 800)

PARCEL 1-SL		PARCEL 1-T	
A	S 37° 02' 00" E 300.00'	A	S 37° 02' 00" E 200.00'
B	S 52° 58' 00" W 40.00'	B	S 52° 58' 00" W 40.00'
C	N 37° 02' 00" W 300.00'	C	S 37° 02' 00" E 150.00'
D	N 52° 58' 00" E 40.00'	D	N 58° 50' 05" W 80.78'
		E	N 37° 02' 00" W 150.00'
		F	N 8° 47' 04" W 143.27'

NOTE: Record Area after Outsales minus Total P.R.O. minus Net Take equals Net Residue.

SUMMARY OF ADDITIONAL RIGHT OF WAY REQUIRED

TOTAL NO. OWNERS - 1		NO. TOTAL TAKES - 0		TOTAL OWNERS WITH STRUCTURES INVOLVED - 0										DATE	COMPLETION DATE 7-12-82
PARCEL NO.	OWNER	DEED RECORD		DEED AREA	TOTAL P.R.O.	TOTAL TAKE	P.R.O. IN TAKE	NET TAKE	NET RES. LT.	NET RES. RT.	BLDG'S TO BE ACQD.	SHEET NO.	REMARKS	TYPE FUND	
		BOOK	PAGE												
1-SL	Dwight E. & Myra P. Dutton	529	30	71.27A [±]	3.37A [±]	0.275A [±]	0	0.275A [±]	39.525A [±]	28.10A [±]	-	1		STATE	
1-T						0.298A [±]	0	0.298A [±]				1	To Construct Temporary Runaround	STATE	