

13036

FED. RD. DIVISION	STATE	PROJECT	TYPE FUNDS
2	OHIO	STATE	

BROADWAY-LUCAS COUNTY

Issue No. 1

MICROFILMED
OCT 23 1978
REPRODUCTION

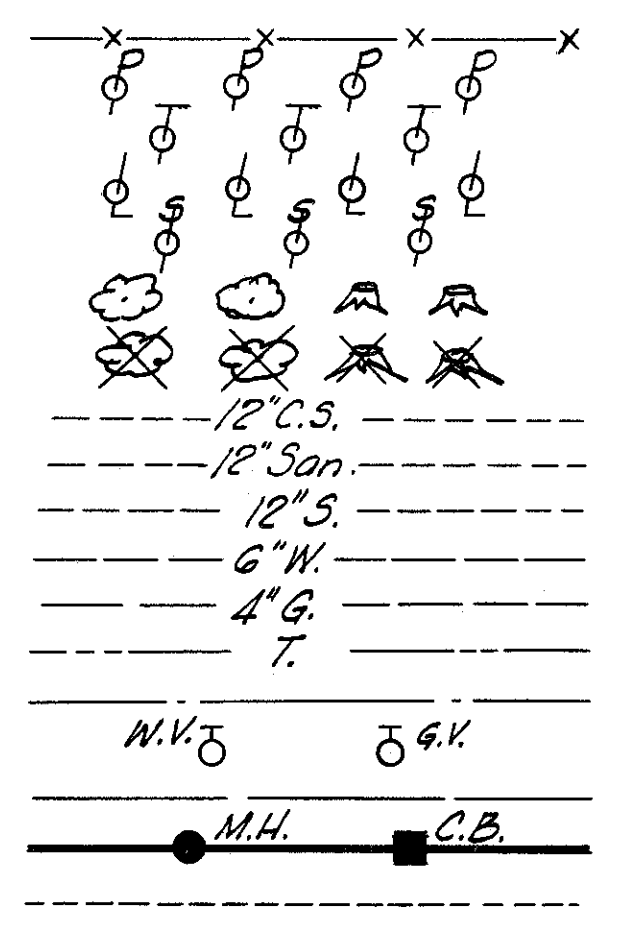
STATE OF OHIO DEPARTMENT OF HIGHWAYS

LUC - BROADWAY

ALLEN STREET TO GIBBS STREET CITY OF MAUMEE LUCAS COUNTY

CONVENTIONAL SIGNS

- Fence Line
- Power Poles
- Telephone Poles
- Light Poles
- Traffic Light Poles
- Trees or Stumps
- Trees or Stumps to be removed
- Combination Sewers
- Sanitary Sewers
- Storm Sewers
- Water Lines
- Gas Lines
- Telephone (Underground)
- Centerline
- Valves
- Existing Right of Way
- Proposed Drainage
- Construction Limits



I, the duly authorized Contractual Officer of the City of Maumee, do hereby approve these plans and certify that the necessary right of way is available. I do hereby agree, for and in behalf of said City, to maintain the project in a manner satisfactory to the Director of Highways, State of Ohio, or his duly authorized representatives, and will make ample provisions each year for such maintenance and repair. Done under authorization of Sections 723.01, 5557.02, and 5591.02 et. seq. of the Revised Code of Ohio.
Date 4-4-72

*Arthur W. B...
Mayor*

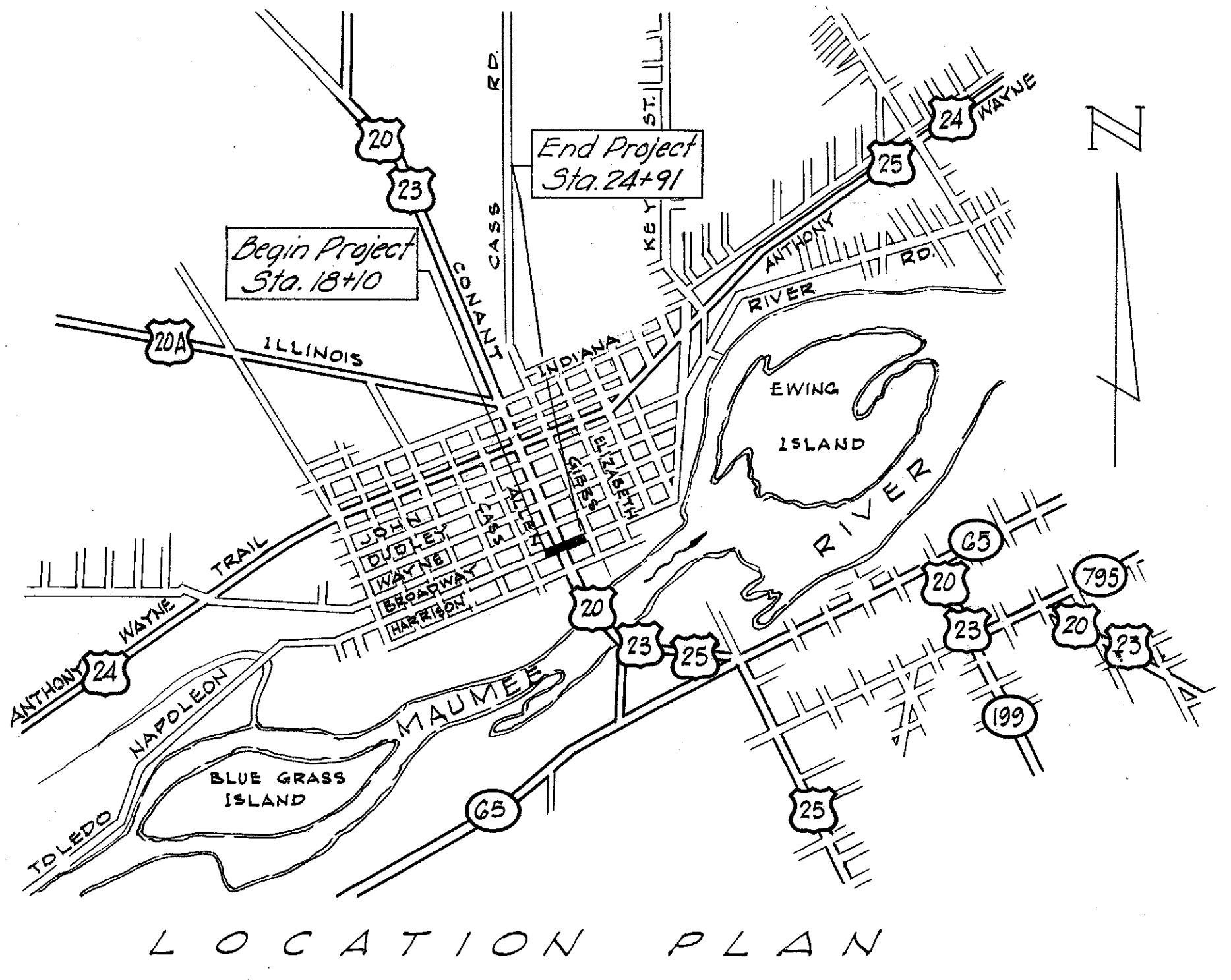
1971 SPECIFICATIONS
The Standard Specifications of the State of Ohio Department of Highways, including changes and Supplemental Specifications listed in the proposal, shall govern this improvement.

I hereby approve these plans and declare that the making of this improvement will not require the closing to traffic of the highway and that provisions for the maintenance and safety of traffic will be as set forth on the plans and estimates.

- Approved Date 7-27-72 *[Signature]* Division Deputy Director
- Approved Date 5-17-72 *[Signature]* Engineer of Location and Design
- Approved Date 5-17-72 *[Signature]* Deputy Director of Design and Construction
- Approved Date 5-23-72 *[Signature]* Deputy Director of Right-of-Way
- Approved Date 5-23-72 *[Signature]* Deputy Director of Planning and Programming
- Approved Date 5-23-72 *[Signature]* First Assistant Director
- Approved Date 5-25-72 *[Signature]* Director of Highways

INDEX OF SHEETS


- Title Sheet 1
- Typical Sections and Traffic Data 2
- General Notes 3
- Centerline Control Points and Details 4
- General Summary and Sub-Summaries 5
- Plan and Profile 6-8
- Cross Sections 9-11



LINE DATA

Begin Project	18+10
End Project	24+91
	681 Lin. Ft. = 0.129 Miles
Begin Work	14+41
End Work	24+91
	1050 Lin. Ft. = 0.199 Miles

PORTION TO BE IMPROVED
STATE ROADS
OTHER ROADS



SUPPLEMENTAL SPECIFICATIONS

1001	1-1-69
941	11-25-70

FILE NO. LUCAS COUNTY BROADWAY

DATE OF LETTING 19 _____

CONTRACT NO. _____

STANDARD CONSTRUCTION DRAWINGS

BP-3	1-1-71	MC-1	6-13-69	MC-3	6-20-69
BP-4	1-1-71	MC-2	6-1-65		
BP-5	1-1-71	MC-A	6-13-69		
BP-7	1-1-66	MH-1	10-1-68		
		MH-1A	10-1-68		
CB-3A	6-1-65				
L-1	6-1-65				

SURVEY & PLANS BY
SANZENBACHER, MILLER & SCOTT-LIMITED
TOLEDO - OHIO

FED. RD. DIVISION	STATE	PROJECT	TYPE FUNDS
2	OHIO		

BROADWAY-LUCAS COUNTY

6/11

DMB 5/13 12' 1370
3/70
5/70

DMB 5/13 12' 1370
3/70
5/70

Sta. 11+00

Begin Sheet

Sta. 17+00

End Sheet

At Gutter & Const. Lt. Gutter Elev.

At Gutter & Const. Lt. Gutter Elev.

635

635

630

630

625

625

620

620

633.83

633.58

633.36

633.14

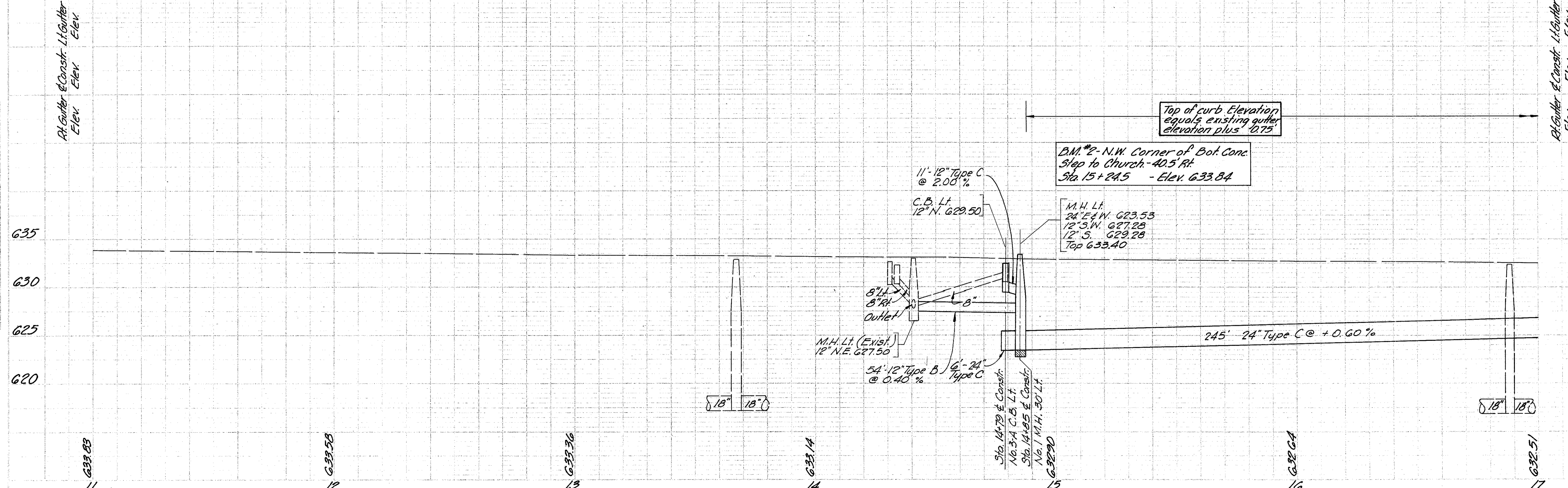
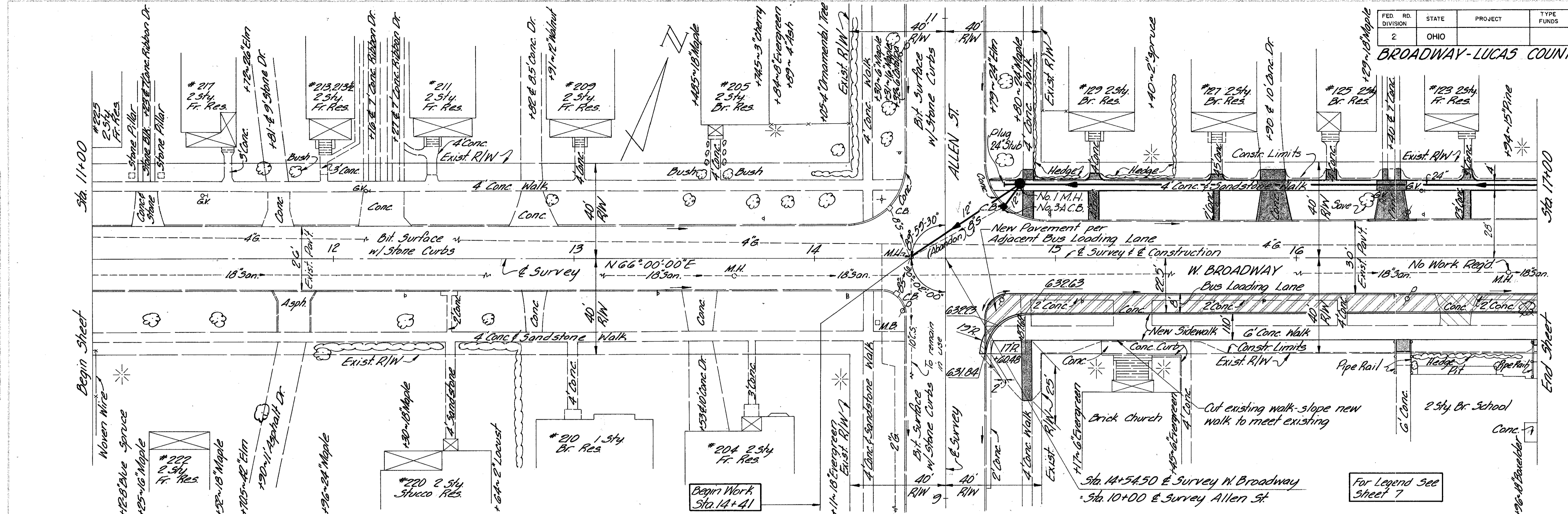
632.90

632.64

632.51

6/11

Broadway Sta. 11+00 to Sta. 17+00



Top of curb Elevation equals existing gutter elevation plus 10.75

B.M. #2 - N.W. Corner of Bot. Conc. Step to Church - 40.5' Rt. Sta. 15+24.5 - Elev. 633.84

M.H. L.I. 24" E & W. 623.53
12" S. W. 627.28
12" S. 629.28
Top 633.40

54' x 12" Type B @ 0.40%
Gutter Lt. Type C

11' x 12" Type C @ 2.00%
C.B. Lt. 12" N. 629.50

8" Lt. 8" Rt. Outlet

Sta. 14+70 & Const. No. 3 A C.B. Lt. Sta. 14+05 & Const. No. 1 M.H. 30" Lt. 632.90

FED. RD. DIVISION	STATE	PROJECT	TYPE FUNDS
2	OHIO		

BROADWAY-LUCAS COUNTY

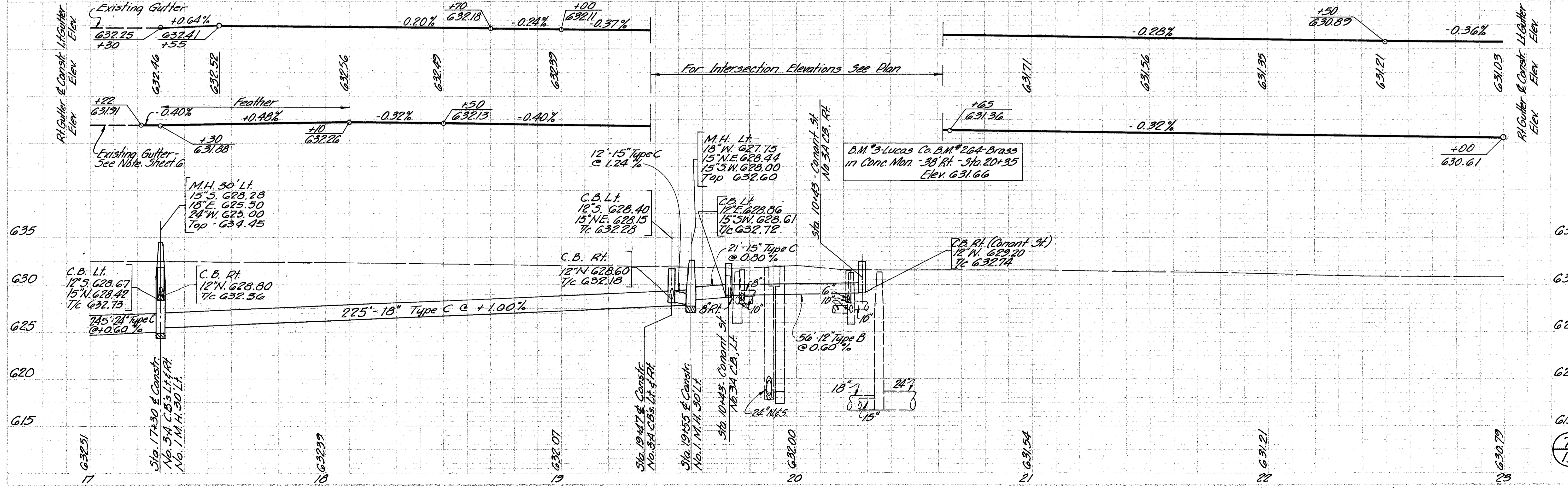
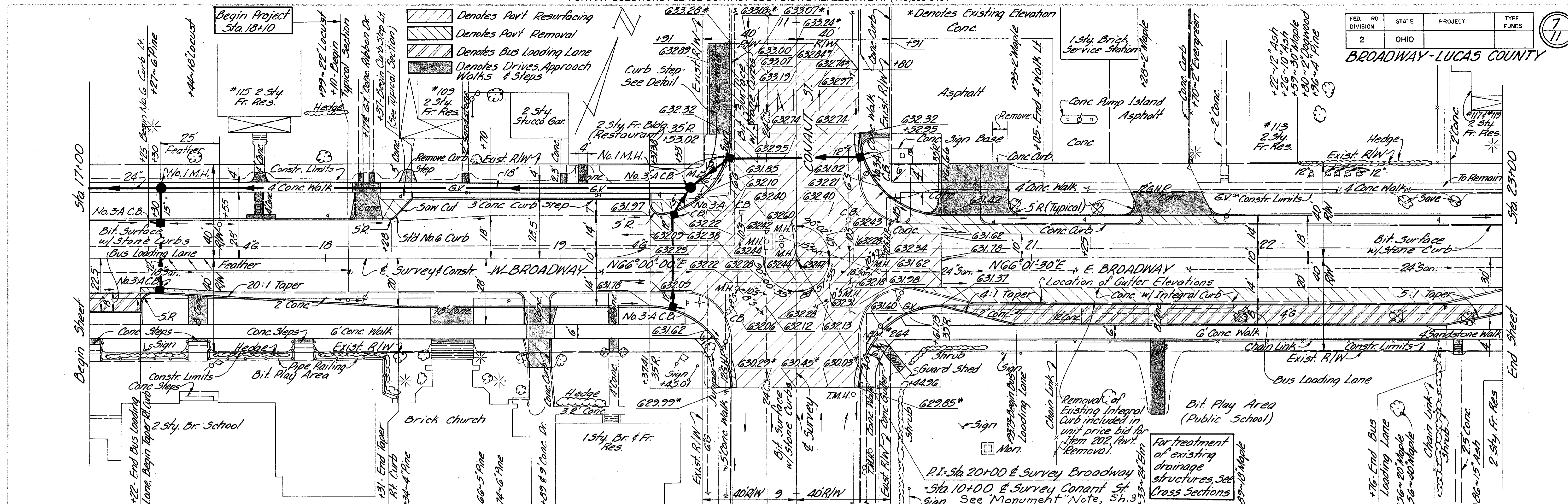
7/11

DMB SMS L&L 12/10

PLAN

DMB SMS L&L 12/10
DHB 5/10

PROFILE



Broadway Sta. 17+00 to Sta. 23+00


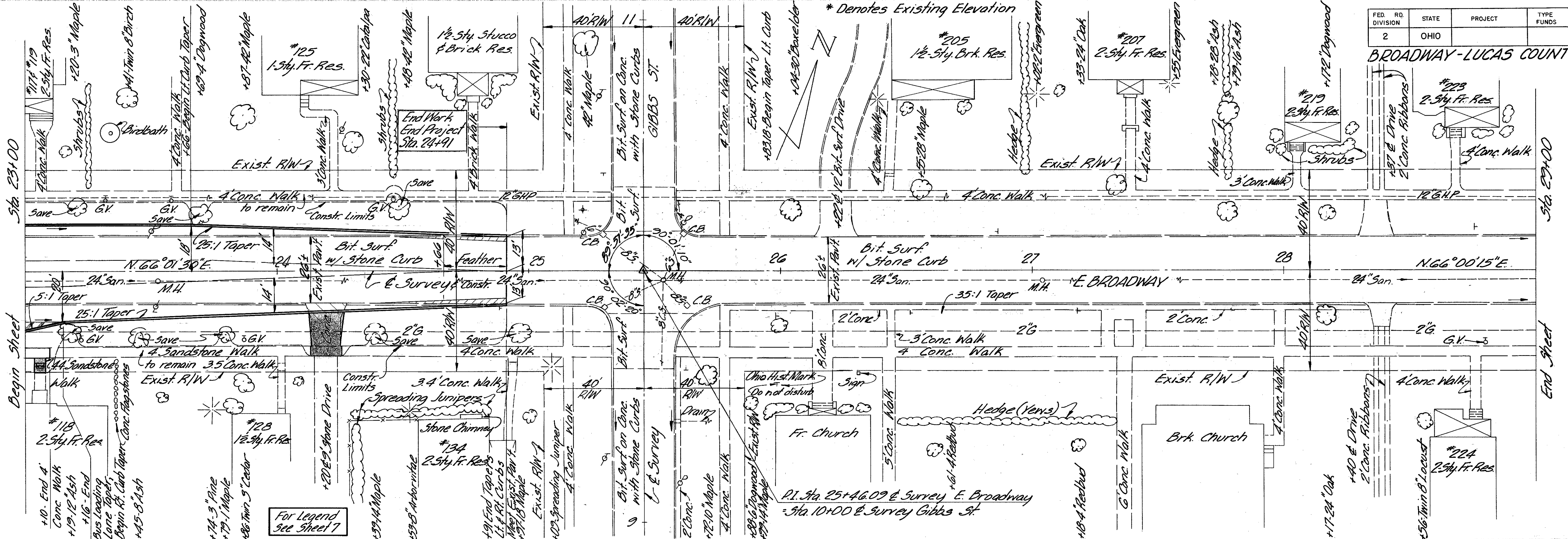
7/11

FED. RD. DIVISION	STATE	PROJECT	TYPE FUNDS
2	OHIO		

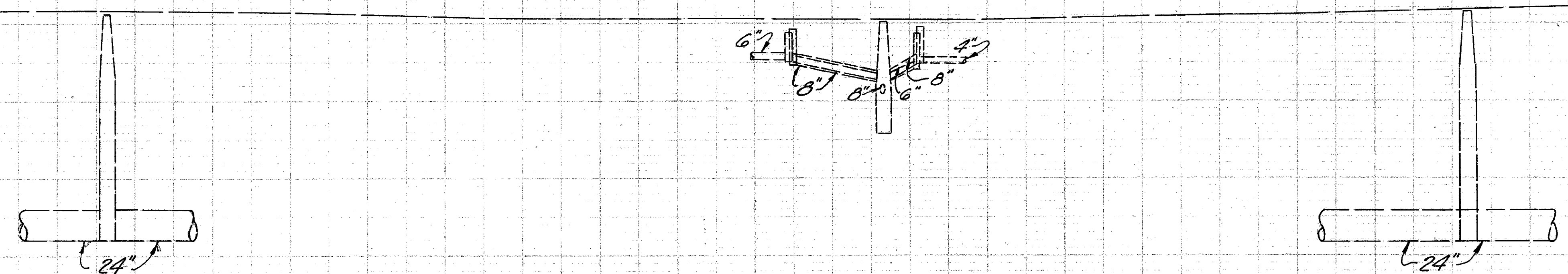
BROADWAY-LUCAS COUNTY

8
11

8
11



B.M. #4-R.R. Spike in South Side of Power Pole - 14 ft. - Sta. 10+99 Gibbs St. - Elev. 632.06



PLAN
DATE: 10/1/03
SCALE: AS SHOWN
BY: [Signature]

PROFILE
DATE: 10/1/03
SCALE: AS SHOWN
BY: [Signature]