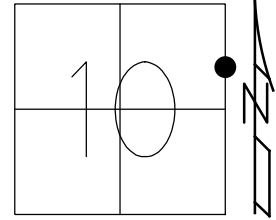


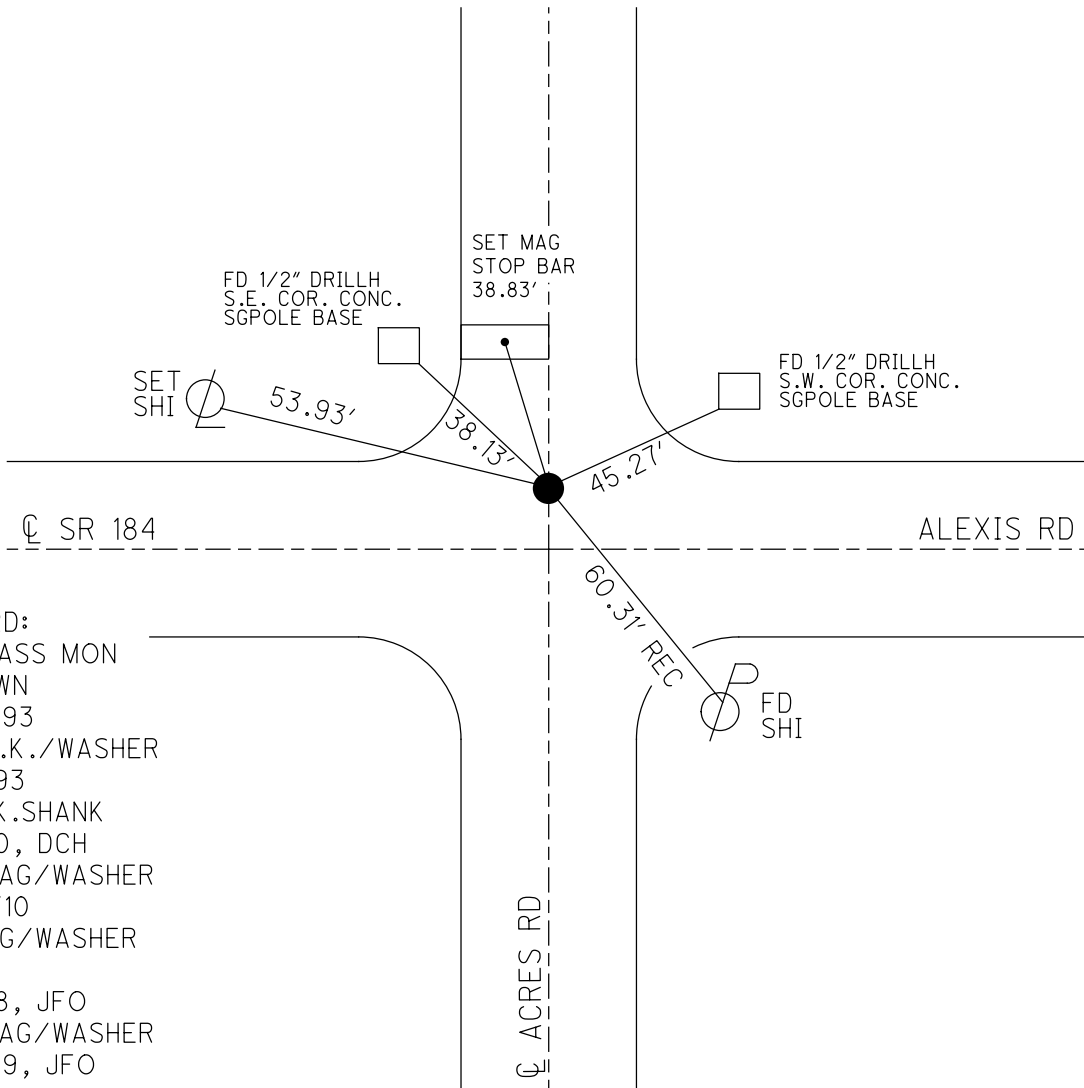
O.D.O.T. DISTRICT 2 SURVEY OFFICE (USE ONLY)

PERSONNEL \_\_\_\_\_ REFERENCE NO. 1 SHEET 1 OF 18  
 NOTES RHOADES DATE 8/9/18 ROUTE SR 184  
 H.C. O'DONNELL WEATHER SUNNY COUNTY LUCAS  
 R.C. TRENKA TEMP. 70° TOWNSHIP SYLVANIA  
 DWG BY NIESE PID 99662 SECTION 10  
 T 9 N R 6 E

TYPE MONUMENT MAG/WASHER  
 ON SURFACE - ~~BELOW~~ ON \_\_\_\_\_  
 OFFSET  $\odot$  PAVEMENT 11.1' LT : ~~RT~~  
 - TO - EDGE PAVEMENT  
 STATION: 7+30.70



HORZ. DATUM: NAD83(2011) GEOID: 2012A  
 GRID: NORTHING: 748666.035 EASTING: 1645034.593



RECORD:  
 FD BRASS MON  
 2" DOWN  
 7/20/93  
 SET P.K./WASHER  
 8/12/93  
 FD P.K.SHANK  
 8/2/10, DCH  
 SET MAG/WASHER  
 10/12/10  
 FD MAG/WASHER  
 REF1  
 8/9/18, JFO  
 SET MAG/WASHER  
 9/17/19, JFO

O.D.O.T. DISTRICT 2 SURVEY OFFICE (USE ONLY)

PERSONNEL

REFERENCE NO. 2

SHEET 2 OF 18

NOTES RHOADES  
 H.C. O'DONNELL  
 R.C. TRENKA

DATE 8/8/18  
 WEATHER SUNNY  
 TEMP. 70°F

ROUTE SR 184  
 COUNTY LUCAS  
 TOWNSHIP SYLVANIA  
 SECTION 11  
 T 9 N R 6 E

DWG BY NIESE PID 99662

TYPE MONUMENT MAG/WASHER

ON SURFACE - ~~BELOW~~ ON

OFFSET 10.5' LT : ~~RT~~  
15.8' TO LT EDGE PAVEMENT

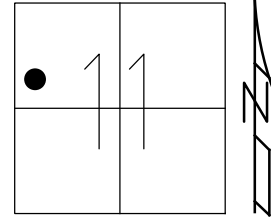
STATION: 15+47.75

HORZ.DATUM: NAD83(2011)

GEOID: 2012A

GRID: NORTHING: 748786.390

EASTING: 1645842.699

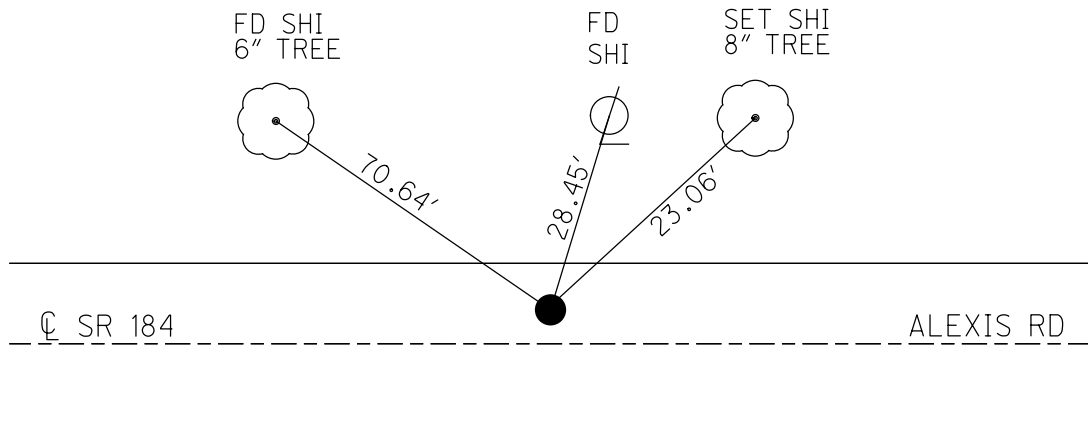


RECORD:

- FD BRASS PLUG
- 2" DOWN
- SET P.K./WASHER
- 8/12/93
- FD P.K.SHANK
- 8/2/10, DCH
- SET MAG/WASHER
- 10/12/10
- FD MAG/WASHER
- REF2
- 8/9/18, JFO
- SET MAG/WASHER
- 9/17/19, JFO

#5750

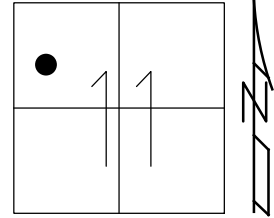
#5740



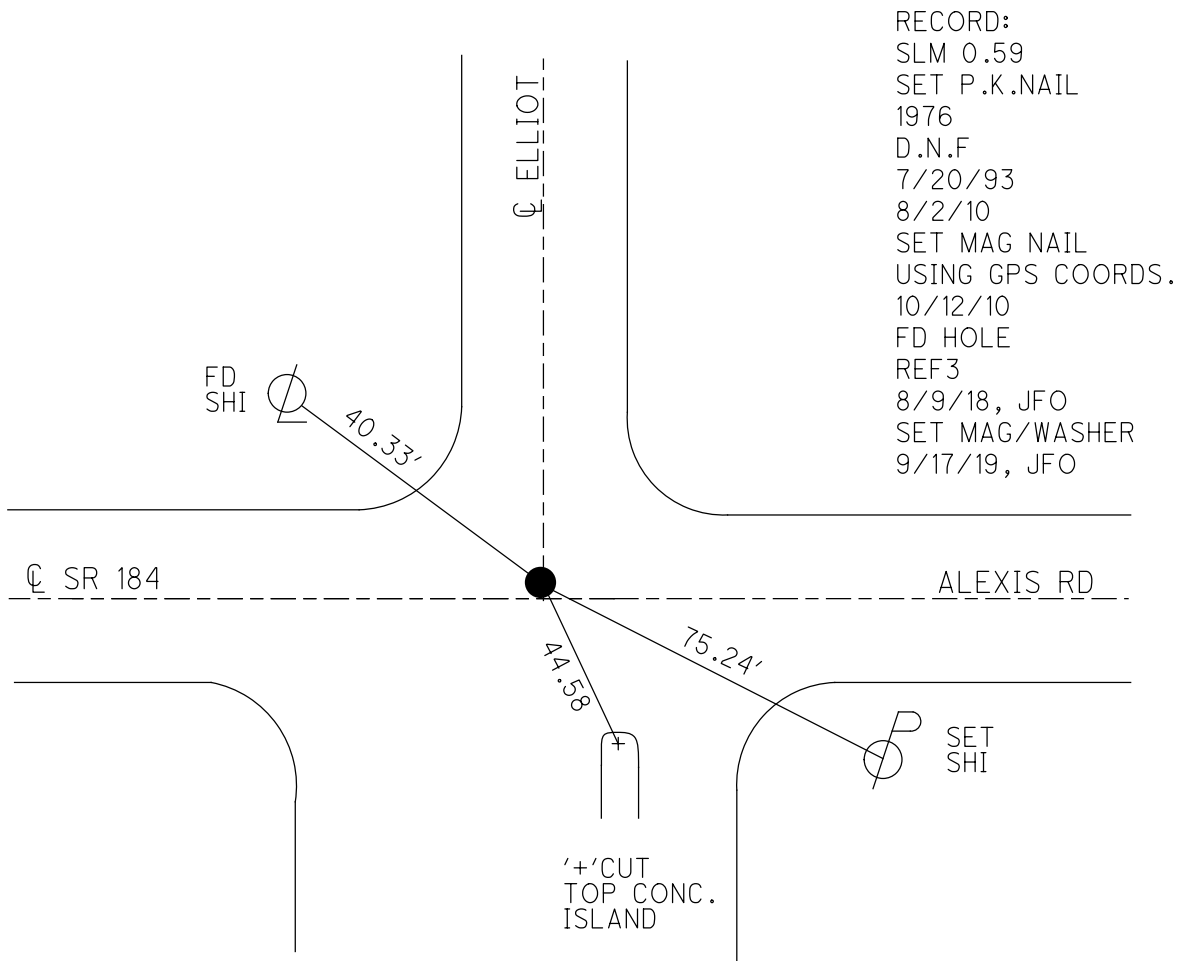
O.D.O.T. DISTRICT 2 SURVEY OFFICE (USE ONLY)

PERSONNEL \_\_\_\_\_ REFERENCE NO. 3 SHEET 3 OF 18  
 NOTES RHOADES DATE 8/9/18 ROUTE SR 184  
 H.C. O'DONNELL WEATHER SUNNY COUNTY LUCAS  
 R.C. TRENKA TEMP. 70° TOWNSHIP SYLVANIA  
 DWG BY NIESE PID 99662 SECTION 11  
 T 9 N R 6 E

TYPE MONUMENT HOLE  
 ON SURFACE - ~~BELOW~~ ON  
 OFFSET  $\odot$  PAVEMENT -- LT : RT  
- TO - EDGE PAVEMENT  
 STATION: 17+79.05



HORZ. DATUM: NAD83(2011) GEOID: 2012A  
 GRID: NORTHING: 748820.374 EASTING: 1646071.480



O.D.O.T. DISTRICT 2 SURVEY OFFICE (USE ONLY)

PERSONNEL

REFERENCE NO. 4

SHEET 4 OF 18

NOTES RHOADES

DATE 8/9/18

ROUTE SR 184

H.C. O'DONNELL

WEATHER SUNNY

COUNTY LUCAS

R.C. TRENKA

TEMP. 70°

TOWNSHIP SYLVANIA

SECTION 11

DWG BY NIESE

PID 99662

T 9 N R 6 E

TYPE MONUMENT MAG/WASHER

ON SURFACE - ~~BELOW~~ ON

OFFSET ☉ PAVEMENT 10.0' LT : ~~RT~~

16.1' TO LT EDGE PAVEMENT

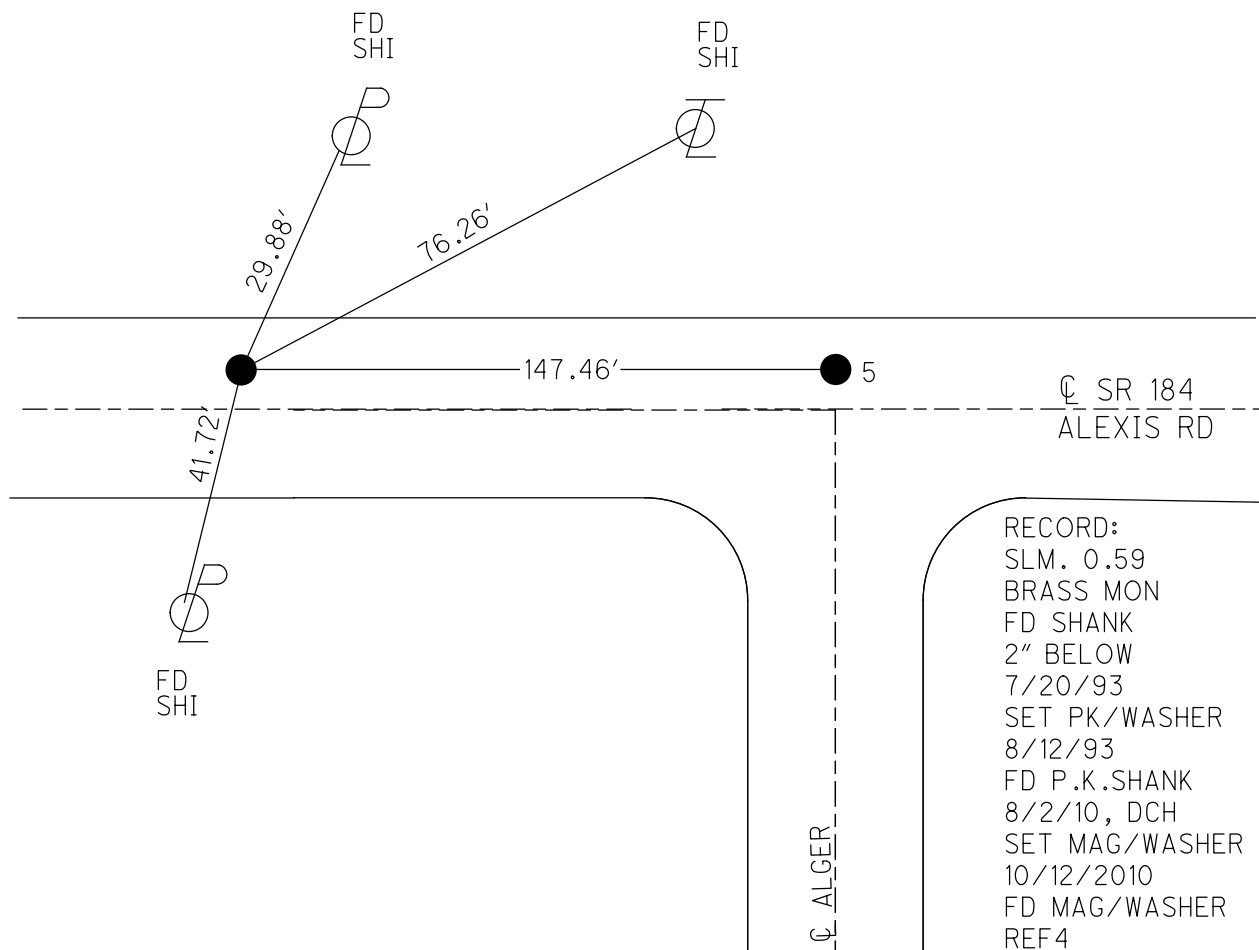
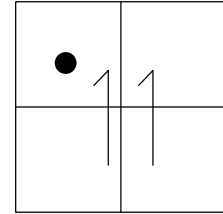
STATION: 20+11.36

HORIZ.DATUM: NAD83(2011)

GEOID: 2012A

GRID: NORTHING: 748854.545

EASTING: 1646301.282



RECORD:  
 SLM. 0.59  
 BRASS MON  
 FD SHANK  
 2" BELOW  
 7/20/93  
 SET PK/WASHER  
 8/12/93  
 FD P.K.SHANK  
 8/2/10, DCH  
 SET MAG/WASHER  
 10/12/2010  
 FD MAG/WASHER  
 REF4  
 8/9/18, JFO  
 SET MAG/WASHER  
 9/17/19, JFO

O.D.O.T. DISTRICT 2 SURVEY OFFICE (USE ONLY)

PERSONNEL

REFERENCE NO. 5

SHEET 5 OF 18

NOTES RHOADES  
 H.C. O'DONNELL  
 R.C. TRENKA

DATE 8/9/18  
 WEATHER SUNNY  
 TEMP. 70°

ROUTE SR 184  
 COUNTY LUCAS  
 TOWNSHIP SYLVANIA  
 SECTION 11  
T 9 N R 6 E

DWG BY NIESE PID 99662

TYPE MONUMENT MAG/WASHER

ON SURFACE - ~~BELOW~~ ON

OFFSET 10.0' LT : ~~RT~~  
16.1' TO LT EDGE PAVEMENT

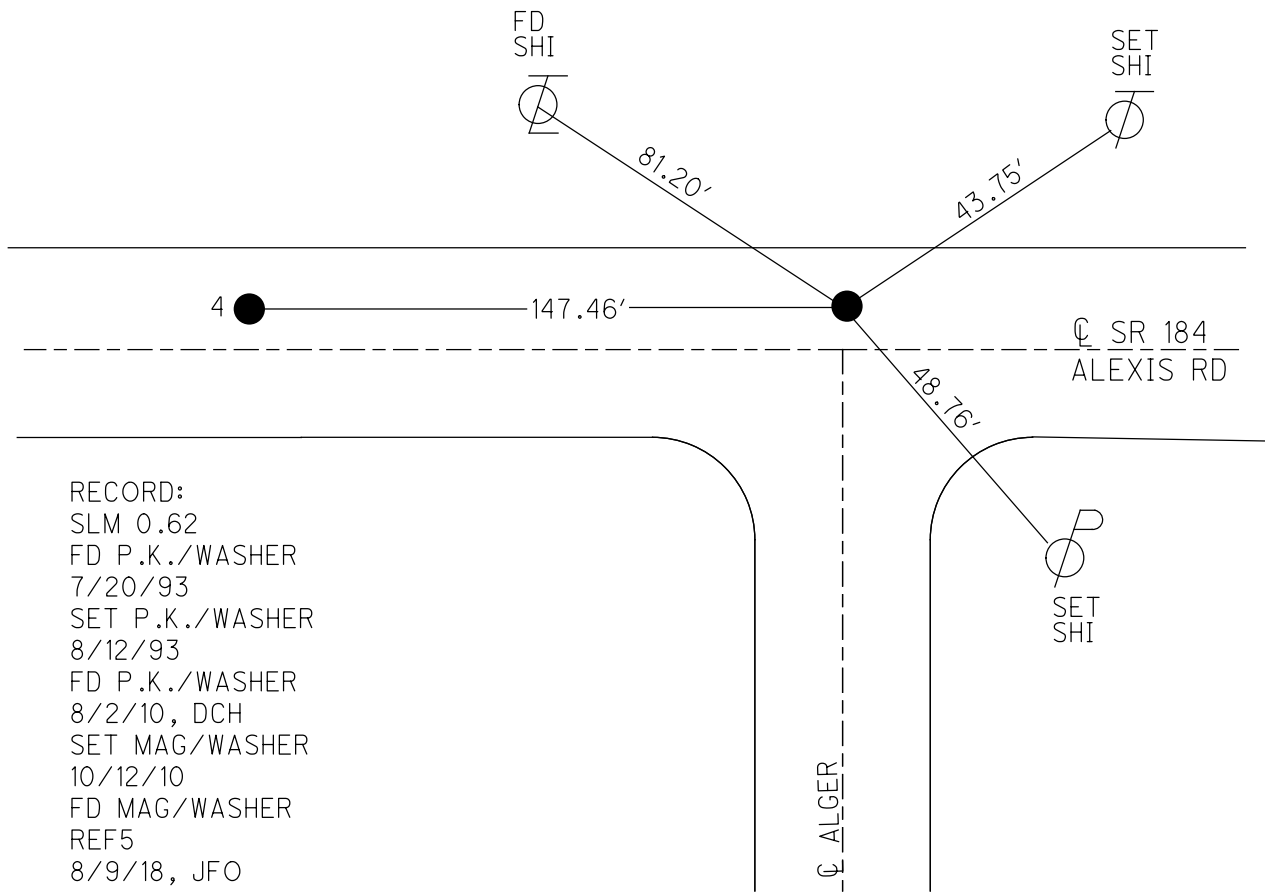
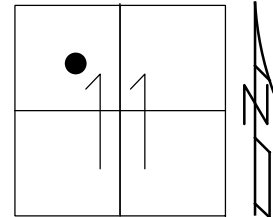
STATION: 21+57.80

HORZ. DATUM: NAD83(2011)

GEOID: 2012A

GRID: NORTHING: 748876.201

EASTING: 1646446.146



RECORD:  
 SLM 0.62  
 FD P.K./WASHER  
 7/20/93  
 SET P.K./WASHER  
 8/12/93  
 FD P.K./WASHER  
 8/2/10, DCH  
 SET MAG/WASHER  
 10/12/10  
 FD MAG/WASHER  
 REF5  
 8/9/18, JFO  
 SET MAG/WASHER  
 9/17/19, JFO

O.D.O.T. DISTRICT 2 SURVEY OFFICE (USE ONLY)

PERSONNEL

REFERENCE NO. 6

SHEET 6 OF 18

NOTES RHOADES DATE 8/9/18  
 H.C. O'DONNELL WEATHER SUNNY  
 R.C. TRENKA TEMP. 85°F

ROUTE SR 184  
 COUNTY LUCAS  
 TOWNSHIP SYLVANIA  
 SECTION 11

DWG BY NIESE PID 99662

T 9 N R 6 E

TYPE MONUMENT MAG/WASHER

ON SURFACE - ~~BELOW~~ ON

OFFSET CL PAVEMENT 10.0' LT : ~~RT~~

15.9' TO LT EDGE PAVEMENT

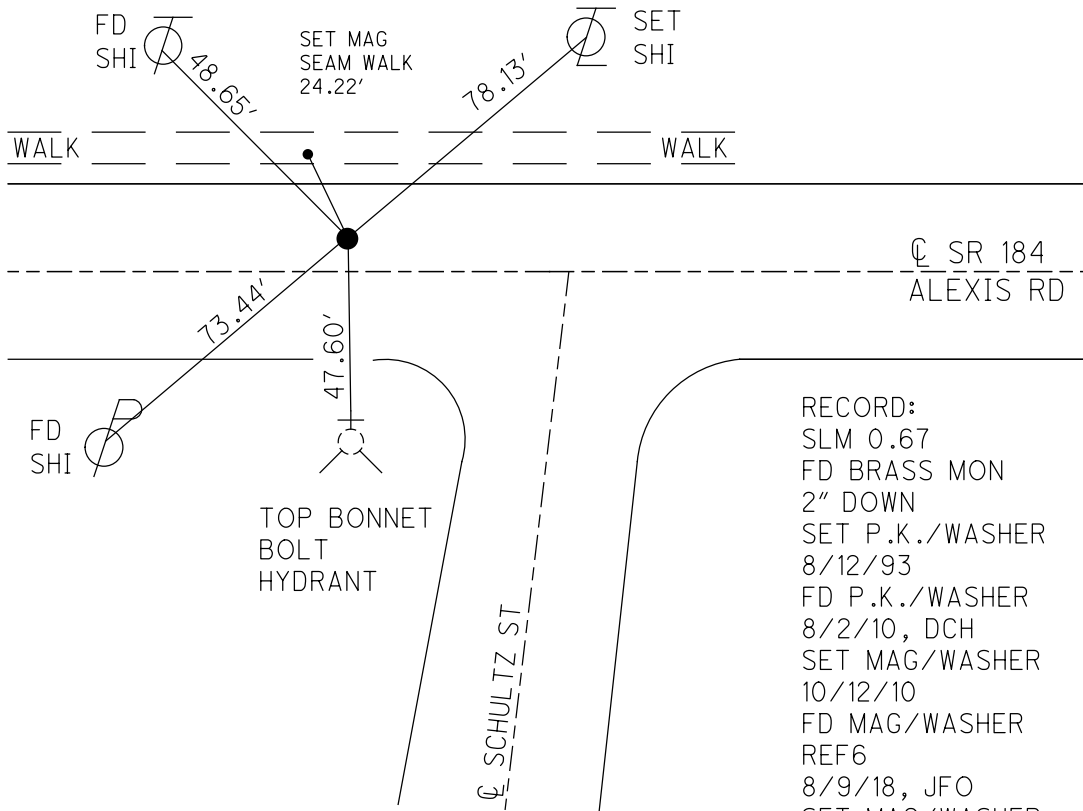
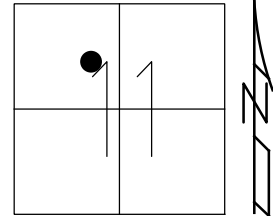
STATION: 24+18.65

HORZ.DATUM: NAD83(2011)

GEOID: 2012A

GRID: NORTHING: 748915.223

EASTING: 1646703.956



RECORD:  
 SLM 0.67  
 FD BRASS MON  
 2" DOWN  
 SET P.K./WASHER  
 8/12/93  
 FD P.K./WASHER  
 8/2/10, DCH  
 SET MAG/WASHER  
 10/12/10  
 FD MAG/WASHER  
 REF6  
 8/9/18, JFO  
 SET MAG/WASHER  
 9/17/19, JFO

O.D.O.T. DISTRICT 2 SURVEY OFFICE (USE ONLY)

PERSONNEL

REFERENCE NO. 7

SHEET 7 OF 18

NOTES LOEHRKE  
 H.C. CORDES  
 R.C. ROMETO  
CANTERBURY

DATE 7/20/93  
 WEATHER CLEAR  
 TEMP. 80°F

ROUTE SR 184  
 COUNTY LUCAS  
 TOWNSHIP SYLVANIA  
 SECTION 11  
 T 9 N R 6 E

DWG BY NIESE PID \_\_\_\_\_

TYPE MONUMENT PK

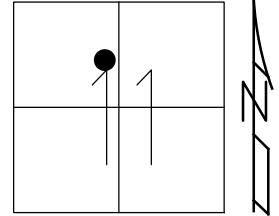
~~ON SURFACE~~ - BELOW 2"

OFFSET  $\bar{C}$  PAVEMENT 10.0' LT : ~~RT~~  
 - TO - EDGE PAVEMENT

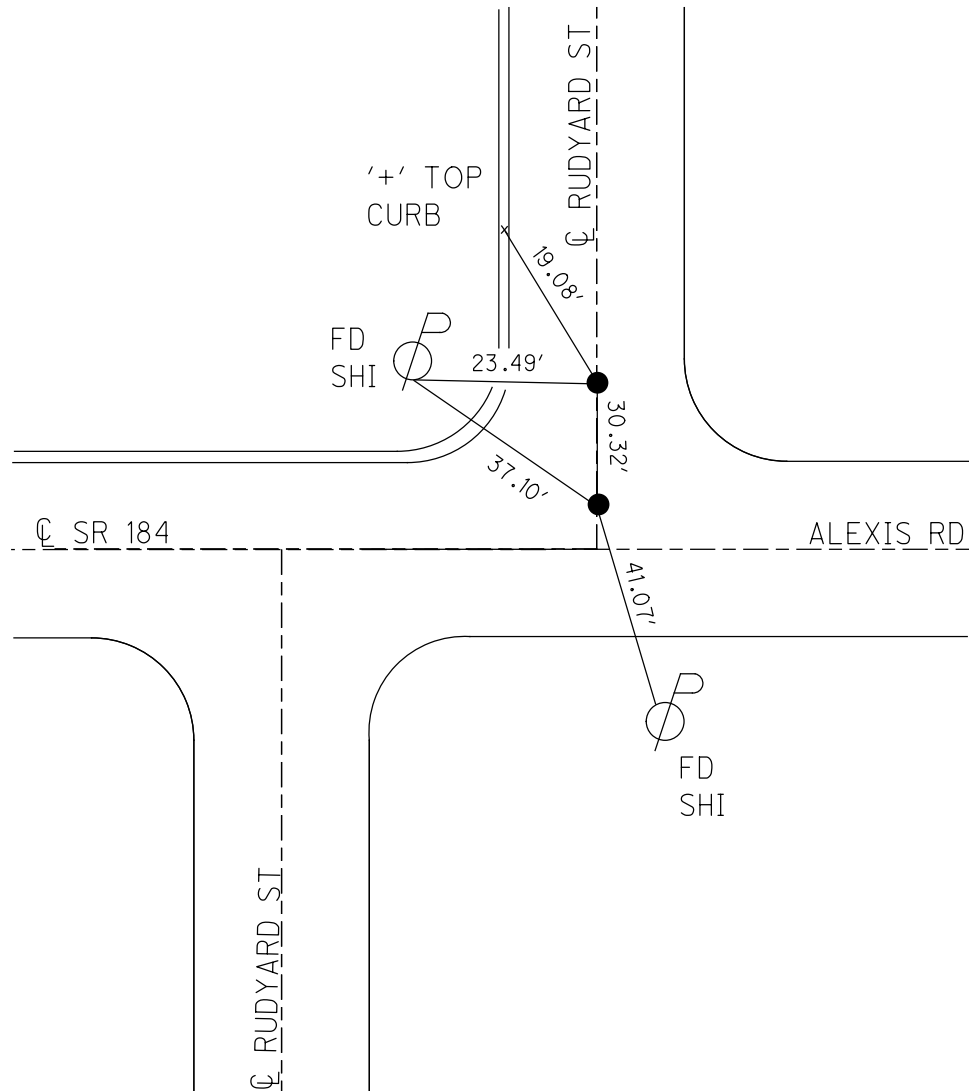
STATION: -

HORZ. DATUM: - GEOID: -

GRID: NORTHING: - EASTING: -



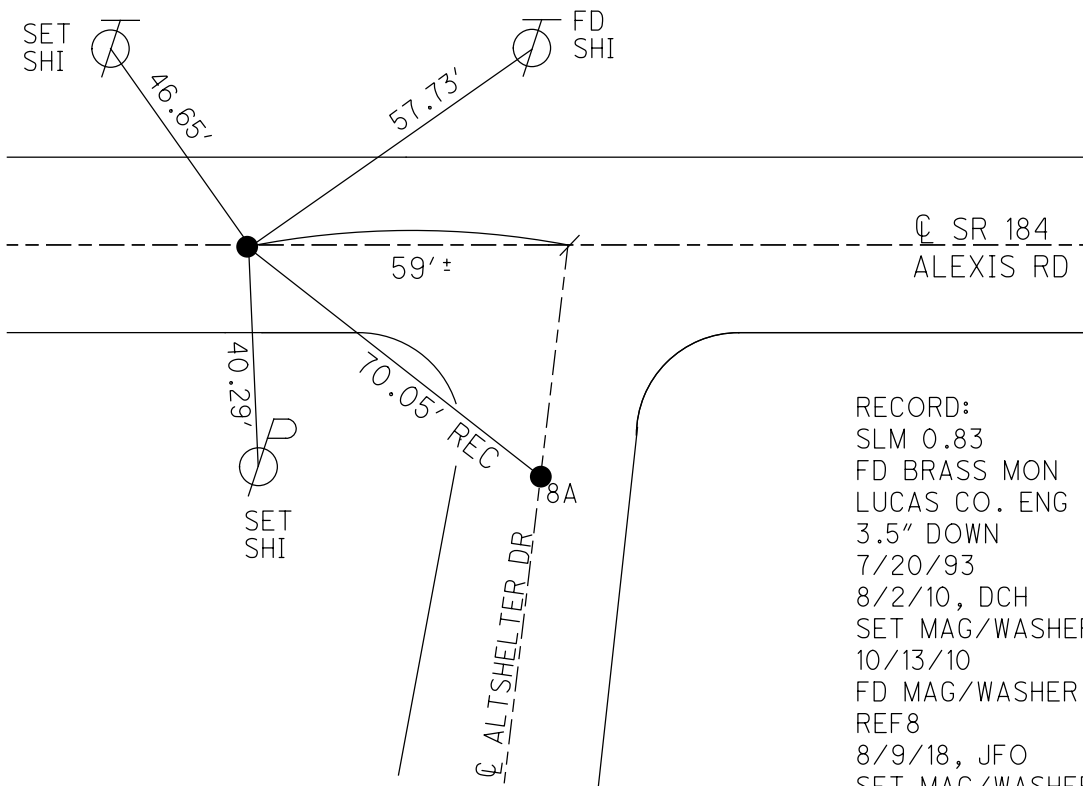
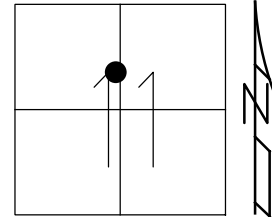
RECORD:  
 SLM 0.79  
 DNF  
 8/2/10



O.D.O.T. DISTRICT 2 SURVEY OFFICE (USE ONLY)

PERSONNEL \_\_\_\_\_ REFERENCE NO. 8 SHEET 8 OF 18  
 NOTES RHOADES DATE 8/9/18 ROUTE SR 184  
 H.C. O'DONNELL WEATHER SUNNY COUNTY LUCAS  
 R.C. TRENKA TEMP. 74° TOWNSHIP SYLVANIA  
 DWG BY NIESE PID 99662 SECTION 11  
 T 9 N R 6 E

TYPE MONUMENT MAG/WASHER  
 ON SURFACE - ~~BELOW~~ ON \_\_\_\_\_  
 OFFSET  $\bar{C}$  PAVEMENT 10.0' LT : ~~RT~~  
16.1' TO LT EDGE PAVEMENT  
 STATION: 32+74.26  
 HORZ.DATUM: NAD83(2011) GEOID: 2012A  
 GRID: NORTHING: 749042.649 EASTING: 1647550.044



RECORD:  
 SLM 0.83  
 FD BRASS MON  
 LUCAS CO. ENG  
 3.5" DOWN  
 7/20/93  
 8/2/10, DCH  
 SET MAG/WASHER  
 10/13/10  
 FD MAG/WASHER  
 REF8  
 8/9/18, JFO  
 SET MAG/WASHER  
 9/17/19, JFO



O.D.O.T. DISTRICT 2 SURVEY OFFICE (USE ONLY)

PERSONNEL

REFERENCE NO. 8 A

SHEET 9 OF 18

NOTES RHOADES

DATE 8/9/18

ROUTE SR 184

H.C. O'DONNELL

WEATHER SUNNY

COUNTY LUCAS

R.C. TRENKA

TEMP. 74°

TOWNSHIP SYLVANIA

SECTION 11

DWG BY NIESE PID 99662

T 9 N R 6 E

TYPE MONUMENT MAG/WASHER

ON SURFACE - ~~BELOW~~ ON

OFFSET Q PAVEMENT ON LT : RT

- TO - EDGE PAVEMENT

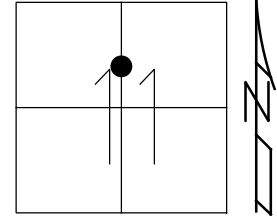
STATION: 33+34.55

HORZ.DATUM: NAD83(2011)

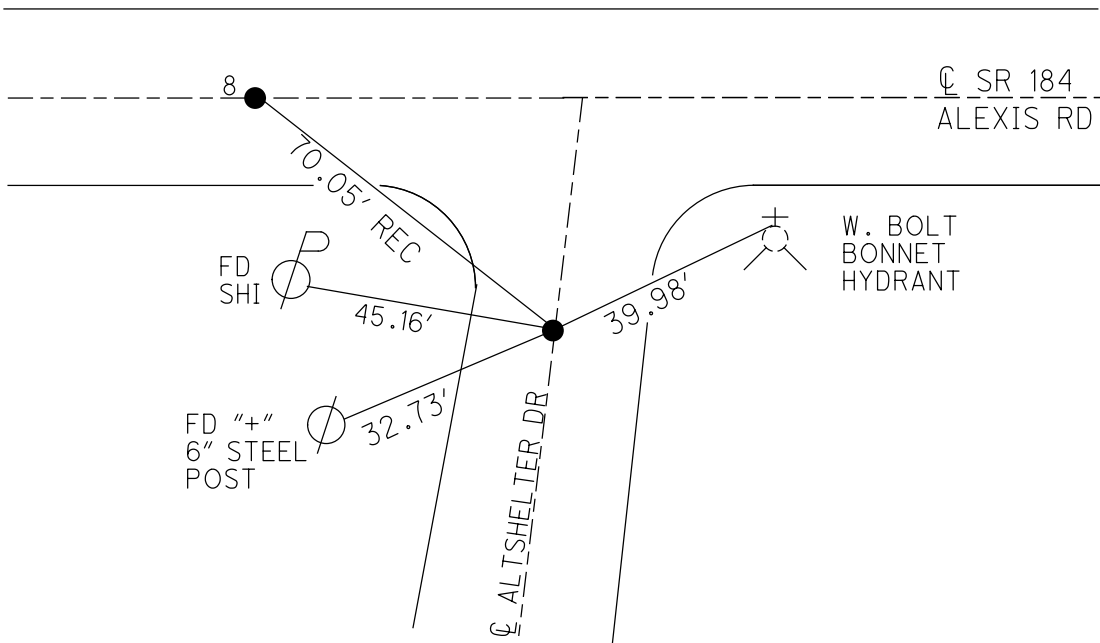
GEOID: 2012A

GRID: NORTHING: 749007.031

EASTING: 1647610.497



RECORD:  
 SLM 0.84  
 FD BRASS MON  
 7/20/93  
 FD BRASS MON  
 8/2/10  
 FD MAG/WASHER  
 REFA8  
 8/9/18, JFO  
 SET MAG/WASHER  
 9/17/19, JFO



O.D.O.T. DISTRICT 2 SURVEY OFFICE (USE ONLY)

PERSONNEL

REFERENCE NO. 9

SHEET 10 OF 18

NOTES LOEHRKE

DATE 7/20/93

ROUTE SR 184

H.C. CORDES

WEATHER CLEAR

COUNTY LUCAS

R.C. ROMETO

TEMP. 80°F

TOWNSHIP SYLVANIA

CANTERBURY

SECTION 11

DWG BY NIESE

PID \_\_\_\_\_

T 9 N R 6 E

TYPE MONUMENT DNF

ON SURFACE - BELOW \_\_\_\_\_

OFFSET  $\text{C}$  PAVEMENT \_\_\_\_\_ LT : RT

\_\_\_\_\_ TO \_\_\_\_\_ EDGE PAVEMENT

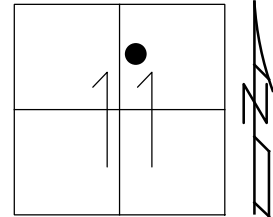
STATION: \_\_\_\_\_

HORZ. DATUM: \_\_\_\_\_

GEOID: \_\_\_\_\_

GRID: NORTHING: \_\_\_\_\_

EASTING: \_\_\_\_\_



RECORD:

SLM 0.87

FD P.K.NAIL

SET BY OTHERS

36' TO S. EDGE PAVT

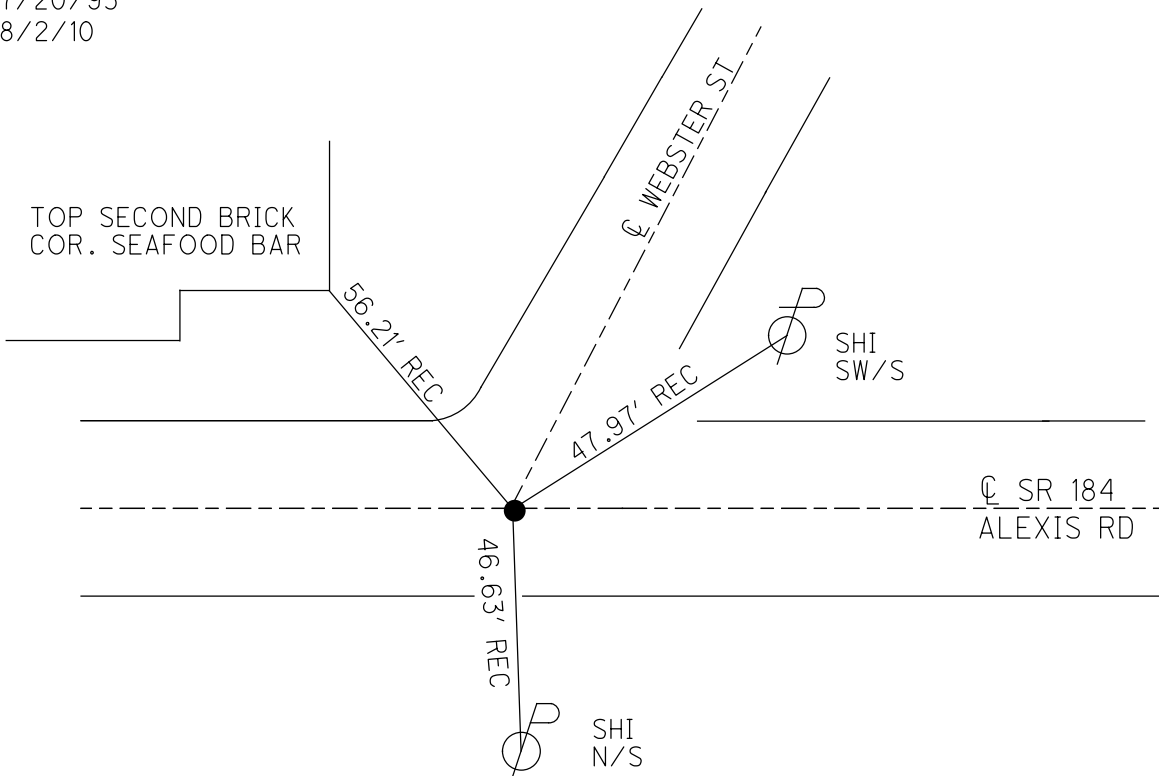
45.45' TO N CONC

1976

DNF

7/20/93

8/2/10



O.D.O.T. DISTRICT 2 SURVEY OFFICE (USE ONLY)

PERSONNEL

REFERENCE NO. 10

SHEET 11 OF 18

NOTES RHOADES DATE 8/9/18  
 H.C. O'DONNELL WEATHER SUNNY  
 R.C. TRENKA TEMP. 74°

ROUTE SR 184  
 COUNTY LUCAS  
 TOWNSHIP SYLVANIA  
 SECTION 11

DWG BY NIESE PID 99662

T 9 N R 6 E

TYPE MONUMENT MAG/WASHER

ON SURFACE - ~~BELOW~~ ON

OFFSET CL PAVEMENT 10.2' LT : ~~RT~~

16.0' TO LT EDGE PAVEMENT

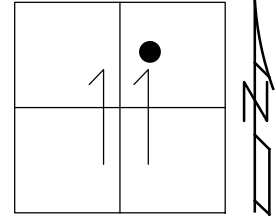
STATION: 43+23.11

HORZ.DATUM: NAD83(2011)

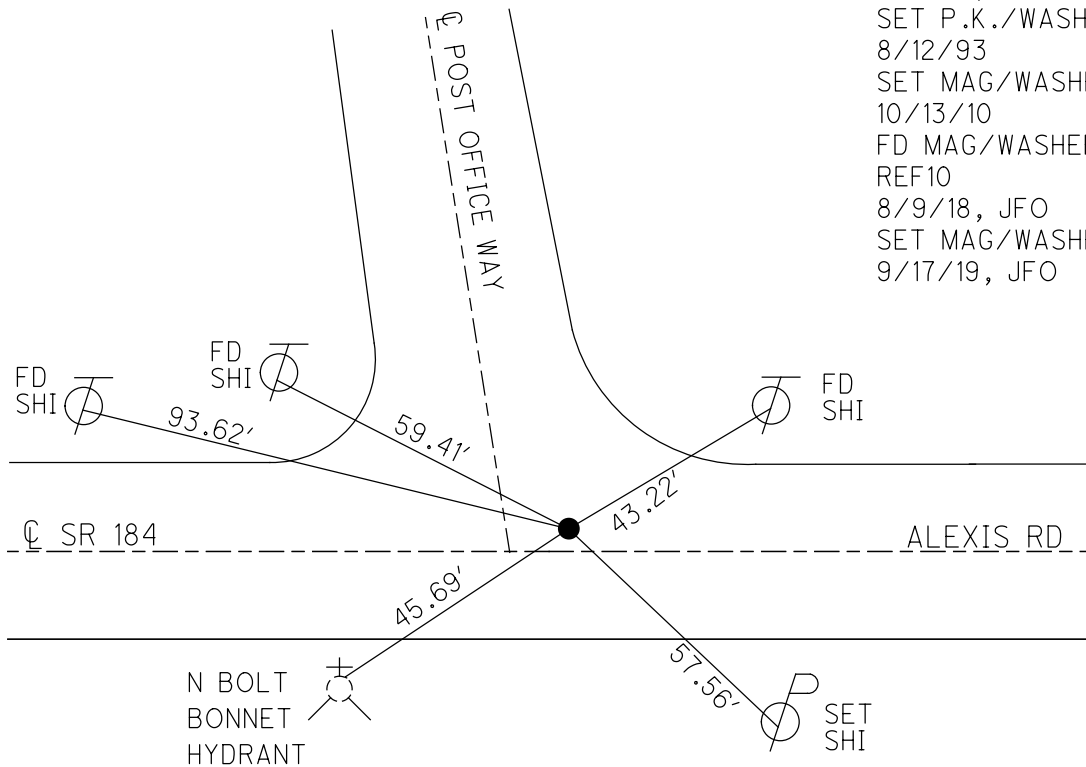
GEOID: 2012A

GRID: NORTHING: 749203.086

EASTING: 1648586.543



RECORD:  
 SLM 1.03  
 FD SHANK  
 BRASS MON  
 2" DOWN  
 7/20/93  
 8/2/10, DCH  
 SET P.K./WASHER  
 8/12/93  
 SET MAG/WASHER  
 10/13/10  
 FD MAG/WASHER  
 REF10  
 8/9/18, JFO  
 SET MAG/WASHER  
 9/17/19, JFO



O.D.O.T. DISTRICT 2 SURVEY OFFICE (USE ONLY)

PERSONNEL \_\_\_\_\_ REFERENCE NO. 11 SHEET 12 OF 18  
 NOTES RHOADES DATE 8/9/18 ROUTE SR 184  
 H.C. O'DONNELL WEATHER SUNNY COUNTY LUCAS  
 R.C. TRENKA TEMP. 74° TOWNSHIP SYLVANIA  
 DWG BY NIESE PID 99662 SECTION 11  
 T 9 N R 6 E

TYPE MONUMENT MAG/WASHER

ON SURFACE - ~~BELOW~~ ON

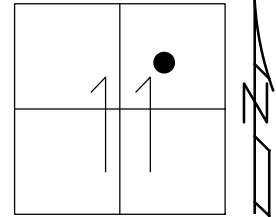
OFFSET 10.0' LT : ~~RT~~

16.1' TO LT EDGE ~~PAVEMENT~~ CURB

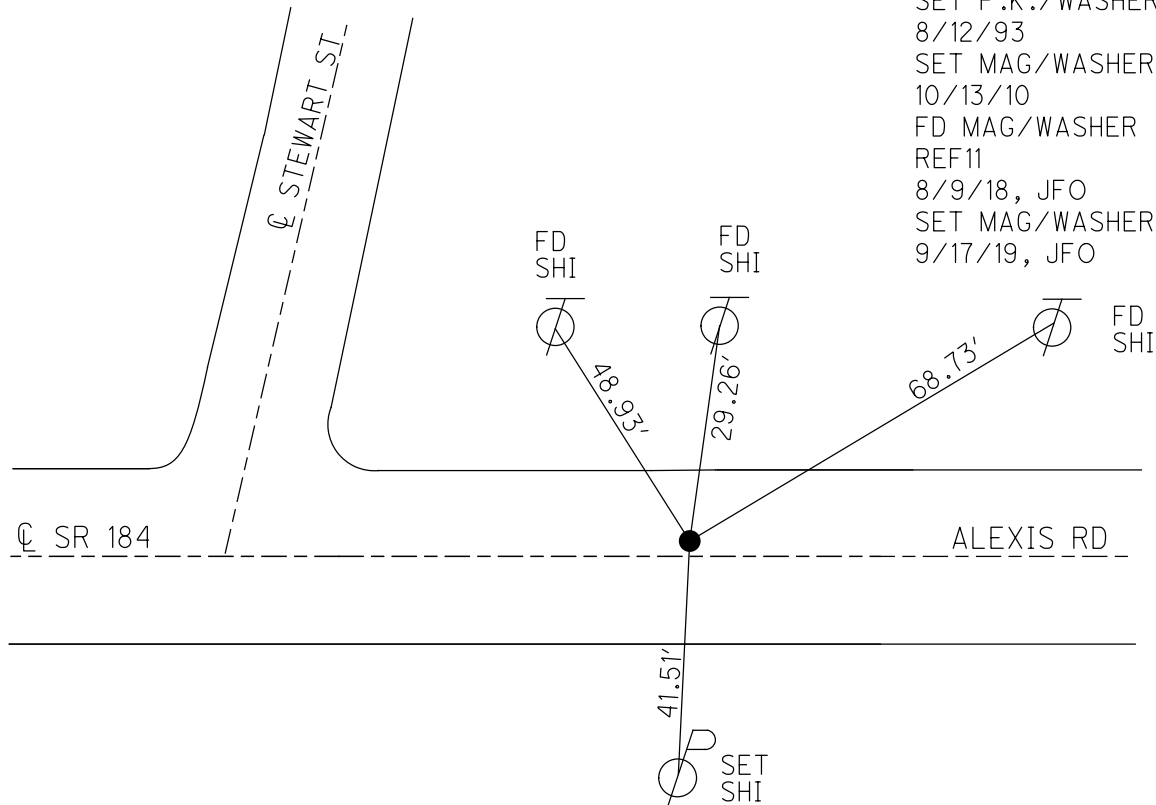
STATION: 48+60.20

HORIZ.DATUM: NAD83(2011) GEOID: 2012A

GRID: NORTHING: 749283.656 EASTING: 1649117.570



RECORD:  
 SLM 1.10  
 FD BRASS MON  
 LUCAS CO. ENGINEER  
 7/19/93  
 FD 1 1/2" DOWN  
 8/2/10, DCH  
 SET P.K./WASHER  
 8/12/93  
 SET MAG/WASHER  
 10/13/10  
 FD MAG/WASHER  
 REF11  
 8/9/18, JFO  
 SET MAG/WASHER  
 9/17/19, JFO



O.D.O.T. DISTRICT 2 SURVEY OFFICE (USE ONLY)

PERSONNEL

REFERENCE NO. 12

SHEET 13 OF 18

NOTES RHOADES

DATE 8/4/10

ROUTE SR 184

H.C. O'DONNELL

WEATHER SUNNY

COUNTY LUCAS

R.C. TRENKA

TEMP. 74°

TOWNSHIP SYLVANIA

DWG BY NIESE

PID 99662

SECTION 11

T 9 N R 6 E

TYPE MONUMENT MAG/WASHER

ON SURFACE - ~~BELOW~~ ON

OFFSET  $\phi$  PAVEMENT 10.4' LT : ~~RT~~

16.1' TO LT EDGE PAVEMENT

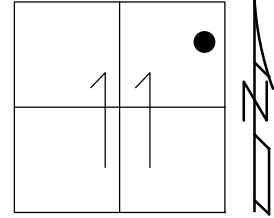
STATION: 53+68.93

HORZ. DATUM: NAD83(2011)

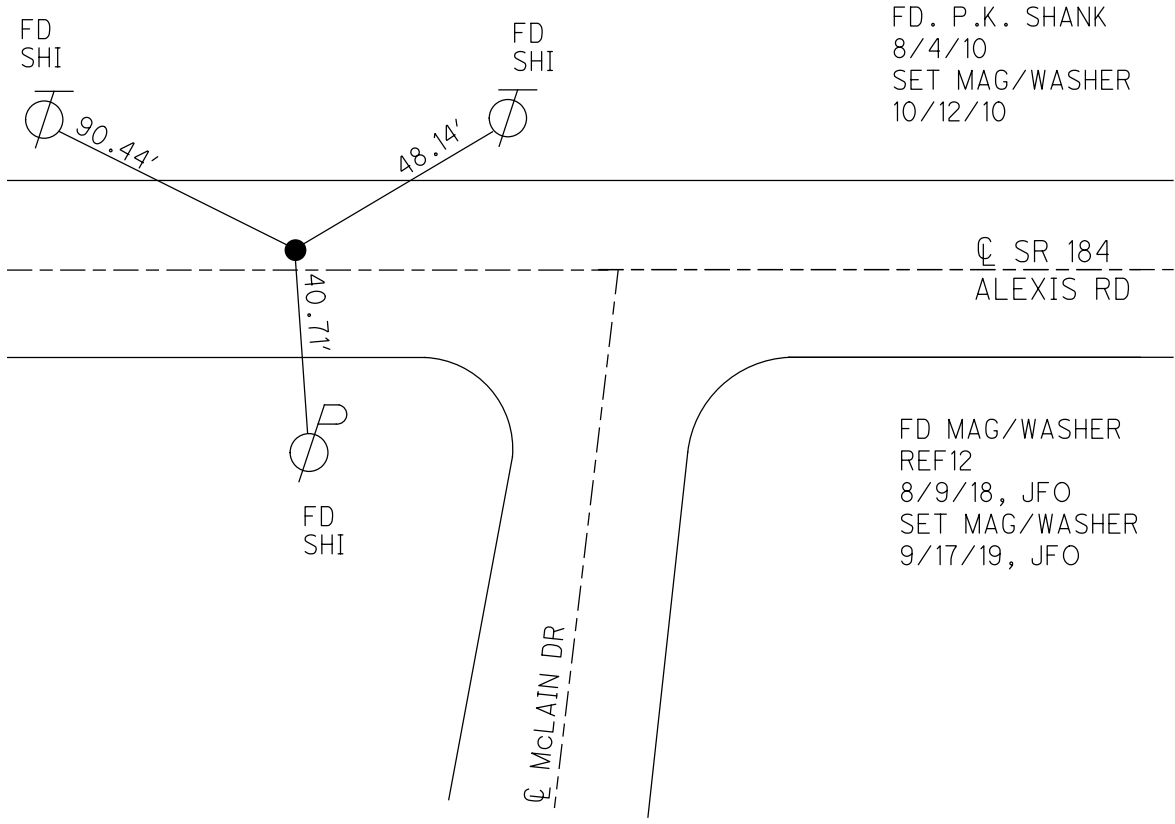
GEOID: 2012A

GRID: NORTHING: 749360.210

EASTING: 1649620.527



RECORD:  
 SLM 1.27  
 FD. BRASS MON  
 1.5" DOWN  
 7/19/93  
 8/4/10, DCH  
 SET P.K./WASHER  
 8/11/93  
 FD. P.K. SHANK  
 8/4/10  
 SET MAG/WASHER  
 10/12/10



FD MAG/WASHER  
 REF12  
 8/9/18, JFO  
 SET MAG/WASHER  
 9/17/19, JFO

O.D.O.T. DISTRICT 2 SURVEY OFFICE (USE ONLY)

PERSONNEL \_\_\_\_\_

REFERENCE NO. 13

SHEET 14 OF 18

NOTES HOMAN  
 H.C. ROUSOS  
 R.C. FINTEL

DATE 8/4/10  
 WEATHER SUNNY  
 TEMP. 80°F

ROUTE SR 184  
 COUNTY LUCAS  
 TOWNSHIP SYLVANIA  
 SECTION 11  
 T 9 N R 6 E

DWG BY NIESE PID 99662

TYPE MONUMENT MONBOX

ON SURFACE - ~~BELOW~~ ON

OFFSET Q PAVEMENT 8.9' LT : ~~RT~~  
 - TO - EDGE PAVEMENT

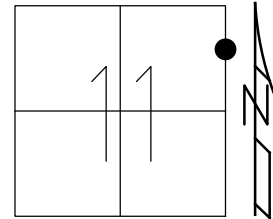
STATION: 59+58.78

HORZ.DATUM: NAD83(2011)

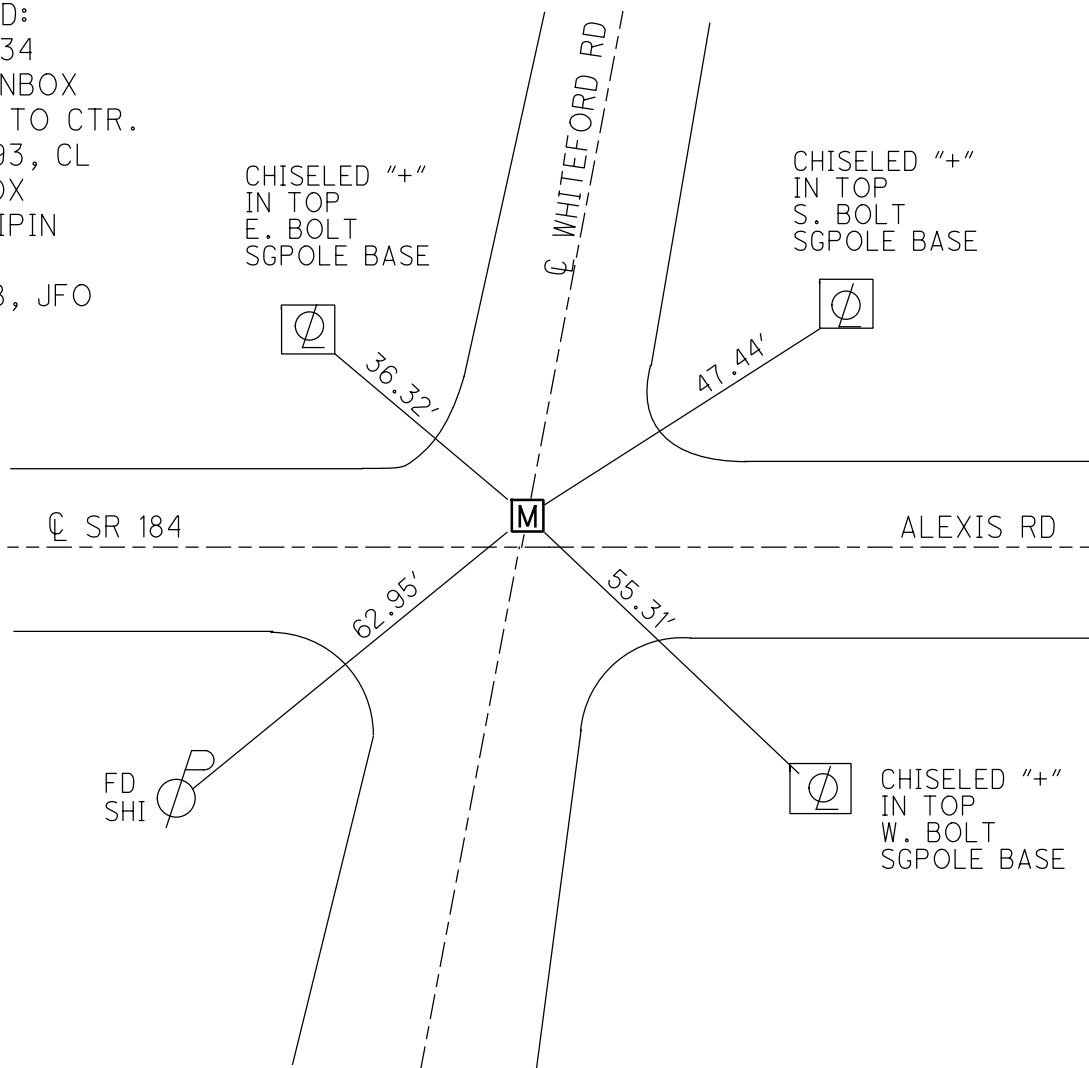
GEOID: 2012A

GRID: NORTHING: 749448.692

EASTING: 1650203.564



RECORD:  
 SLM 1.34  
 FD MONBOX  
 MEAS. TO CTR.  
 7/19/93, CL  
 MONBOX  
 W/ 1" IPIN  
 REF13  
 7/5/18, JFO



O.D.O.T. DISTRICT 2 SURVEY OFFICE (USE ONLY)

PERSONNEL

REFERENCE NO. 14

SHEET 15 OF 18

NOTES RHOADES

DATE 8/9/18

ROUTE SR 184

H.C. O'DONNELL

WEATHER SUNNY

COUNTY LUCAS

R.C. TRENKA

TEMP. 80°

TOWNSHIP SYLVANIA

SECTION 12

DWG BY NIESE

PID 99662

T 9 N R 6 E

TYPE MONUMENT P.K./WASHER

ON SURFACE - ~~BELOW~~ ON

OFFSET  $\odot$  PAVEMENT 10.2' ~~LT~~ : RT

16.2' TO LT EDGE PAVEMENT

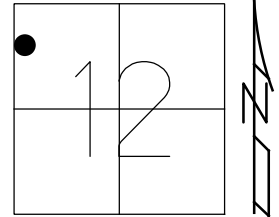
STATION: 66+43.19

HORZ.DATUM: NAD83(2011)

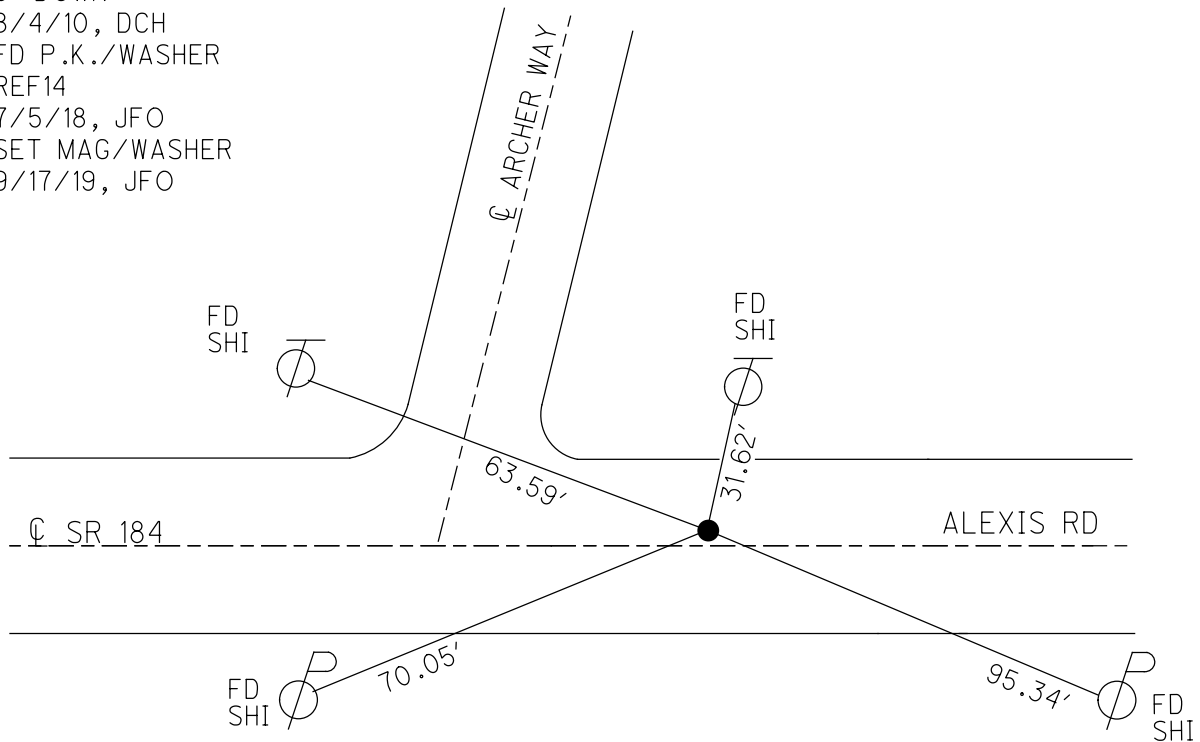
GEOID: 2012A

GRID: NORTHING: 749555.430

EASTING: 1650879.699



RECORD:  
 SLM 1.48  
 SET P.K./WASHER  
 8/4/93  
 FD BRASS MON  
 LUCAS CO. ENGR.  
 6" DOWN  
 8/4/10, DCH  
 FD P.K./WASHER  
 REF14  
 7/5/18, JFO  
 SET MAG/WASHER  
 9/17/19, JFO



O.D.O.T. DISTRICT 2 SURVEY OFFICE (USE ONLY)

PERSONNEL

REFERENCE NO. 15

SHEET 16 OF 18

NOTES RHOADES  
 H.C. O'DONNELL  
 R.C. TRENKA

DATE 8/9/18  
 WEATHER SUNNY  
 TEMP. 80°

ROUTE SR 184  
 COUNTY LUCAS  
 TOWNSHIP SYLVANIA  
 SECTION 12  
 T 9 N R 6 E

DWG BY NIESE PID 99662

TYPE MONUMENT "+"

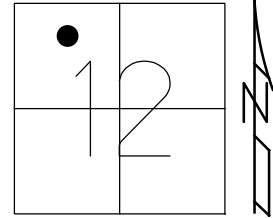
ON SURFACE - ~~BELOW~~ ON

OFFSET CL PAVEMENT 40.2 LT : ~~RT~~  
10.2' TO LT EDGE PAVEMENT

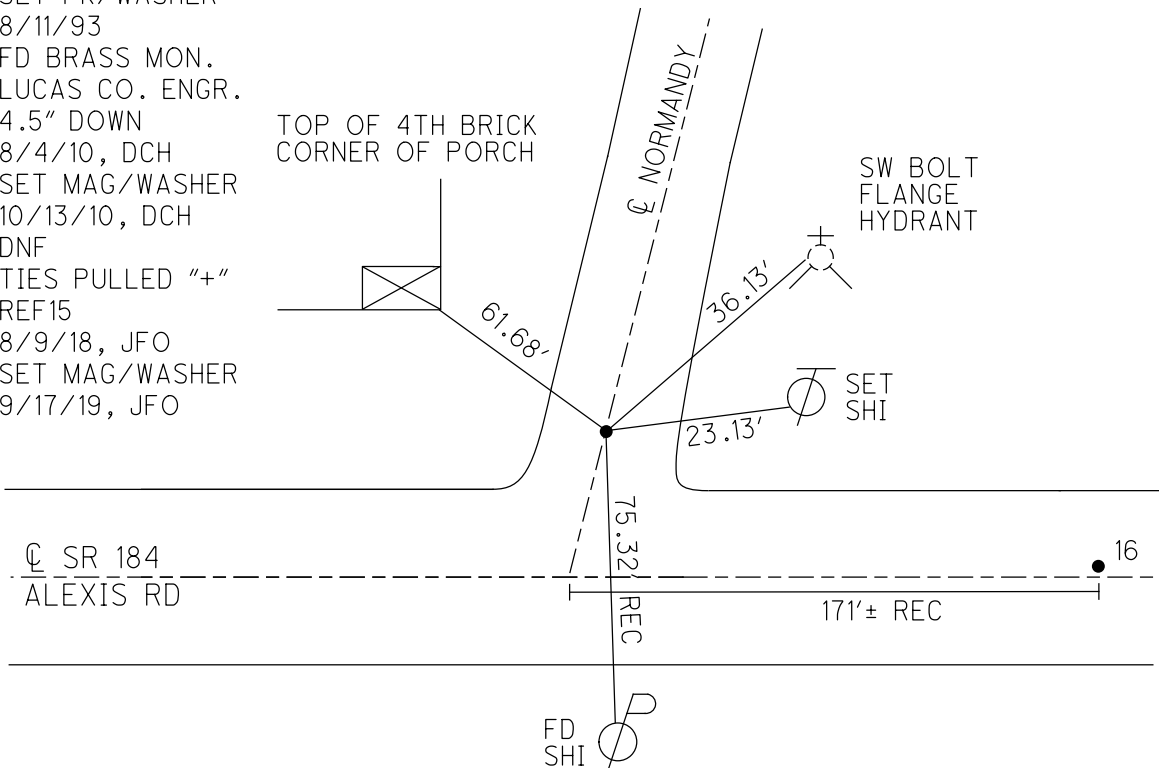
STATION: 71+56.45

HORZ.DATUM: NAD83(2011) GEOID: 2012A

GRID: NORTHING: 749665.999 EASTING: 1651385.964



RECORD:  
 SLM 1.57  
 SET PK/WASHER  
 8/11/93  
 FD BRASS MON.  
 LUCAS CO. ENGR.  
 4.5" DOWN  
 8/4/10, DCH  
 SET MAG/WASHER  
 10/13/10, DCH  
 DNF  
 TIES PULLED "+"  
 REF15  
 8/9/18, JFO  
 SET MAG/WASHER  
 9/17/19, JFO







O.D.O.T. DISTRICT 2 SURVEY OFFICE (USE ONLY)

PERSONNEL

REFERENCE NO. 17

SHEET 18 OF 18

NOTES RHOADES

DATE 8/9/18

ROUTE SR 184

H.C. O'DONNELL

WEATHER SUNNY

COUNTY LUCAS

R.C. TRENKA

TEMP. 80°F

TOWNSHIP SYLVANIA

SECTION 12

DWG BY NIESE PID 99662

T 9 N R 6 E

TYPE MONUMENT MAG/WASHER

ON SURFACE - ~~BELOW~~ ON

OFFSET CL PAVEMENT 10.0' LT : ~~RT~~

- TO - EDGE PAVEMENT

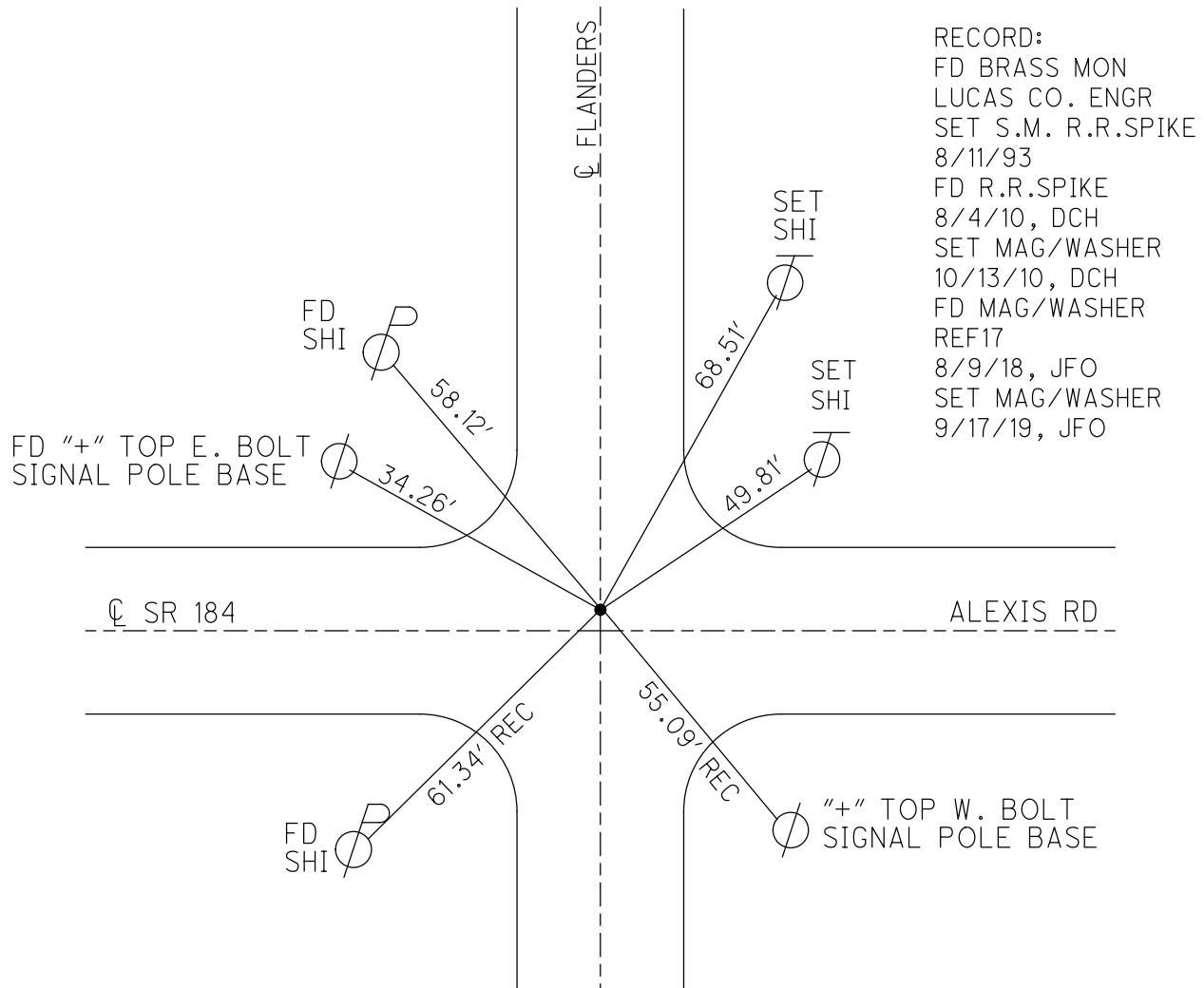
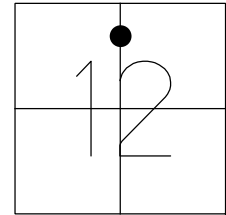
STATION: 86+96.70

HORZ.DATUM: NAD83(2011)

GEOID: 2012A

GRID: NORTHING: 749869.055

EASTING: 1652909.147



O.D.O.T. DISTRICT 2 SURVEY OFFICE (USE ONLY)

PERSONNEL

REFERENCE NO. 18

SHEET 1 OF 58

NOTES LOEHRKE

DATE 7/20/98

ROUTE SR 184

H.C. CORDES

WEATHER CLEAR

COUNTY LUCAS

R.C. ROMETO

TEMP. 78°

TOWNSHIP SYLVANIA

CANTERBURY

SECTION 12

DWG BY NIESE PID \_\_\_\_\_

T 9 S R 6 E

TYPE MONUMENT MONBOX

ON SURFACE - ~~BELOW~~ ON

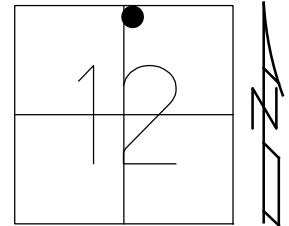
OFFSET  $\text{\textcircled{C}}$  PAVEMENT 10.4' LT : ~~RT~~

15.9' TO LT EDGE CURB

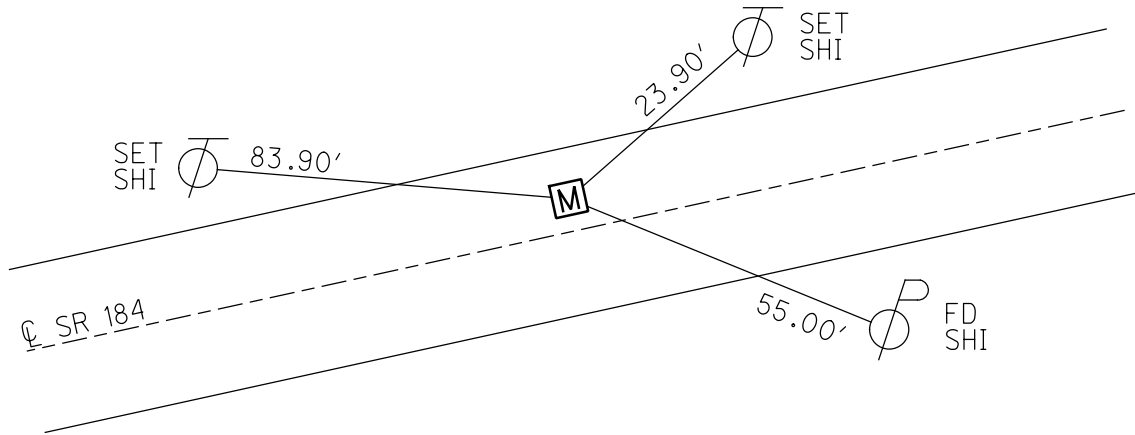
STATION: 102+36

HORZ.DATUM: \_\_\_\_\_ GEOID: \_\_\_\_\_

GRID: NORTHING: \_\_\_\_\_ EASTING: \_\_\_\_\_



RECORD:  
 ±225' WEST OF  
 PLANTATION ST  
 FD MONBOX  
 MEASURED TO  
 CENTER  
 7/20/93, CL



O.D.O.T. DISTRICT 2 SURVEY OFFICE (USE ONLY)

PERSONNEL

REFERENCE NO. 19

SHEET 2 OF 58

NOTES LOEHRKE DATE 7/20/93

ROUTE SR 184

H.C. CORDES WEATHER CLEAR

COUNTY LUCAS

R.C. ROMETO TEMP. 76°

TOWNSHIP SYLANIA

CANTERBURY

SECTION 12

DWG BY NIESE PID \_\_\_\_\_

T 9 S R 6 E

TYPE MONUMENT MONBOX

ON SURFACE - ~~BELOW~~ ON

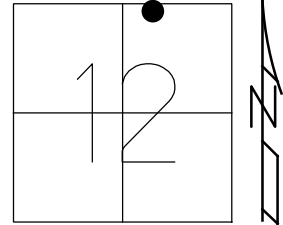
OFFSET CL PAVEMENT 5.0' LT : ~~RT~~

20.8' TO LT EDGE CURB

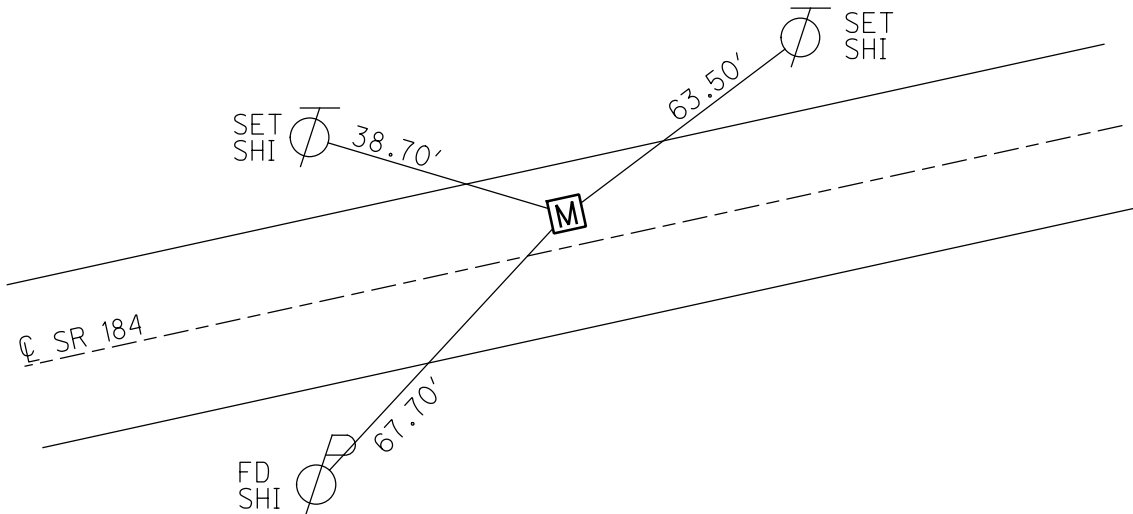
STATION: 107+65

HORZ.DATUM: \_\_\_\_\_ GEOID: \_\_\_\_\_

GRID: NORTHING: \_\_\_\_\_ EASTING: \_\_\_\_\_



RECORD:  
±305' EAST OF  
PLANTATION ST  
FD MONBOX  
MEASURED TO  
CENTER  
7/20/93, CL



O.D.O.T. DISTRICT 2 SURVEY OFFICE (USE ONLY)

PERSONNEL

REFERENCE NO. 19 A

SHEET 3 OF 58

NOTES LOEHRKE

DATE 7/20/93

ROUTE SR 184

H.C. CORDES

WEATHER CLEAR

COUNTY LUCAS

R.C. ROMETO

TEMP. 75°

TOWNSHIP SYLVANIA

CANTERBURY

SECTION 12

DWG BY NIESE PID \_\_\_\_\_

T 9 S R 6 E

TYPE MONUMENT P.K. NAIL

ON SURFACE - ~~BELOW~~ ON

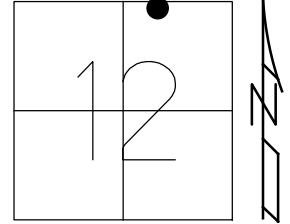
OFFSET CL PAVEMENT 6.2' LT : ~~RT~~

18.9' TO LT EDGE CURB

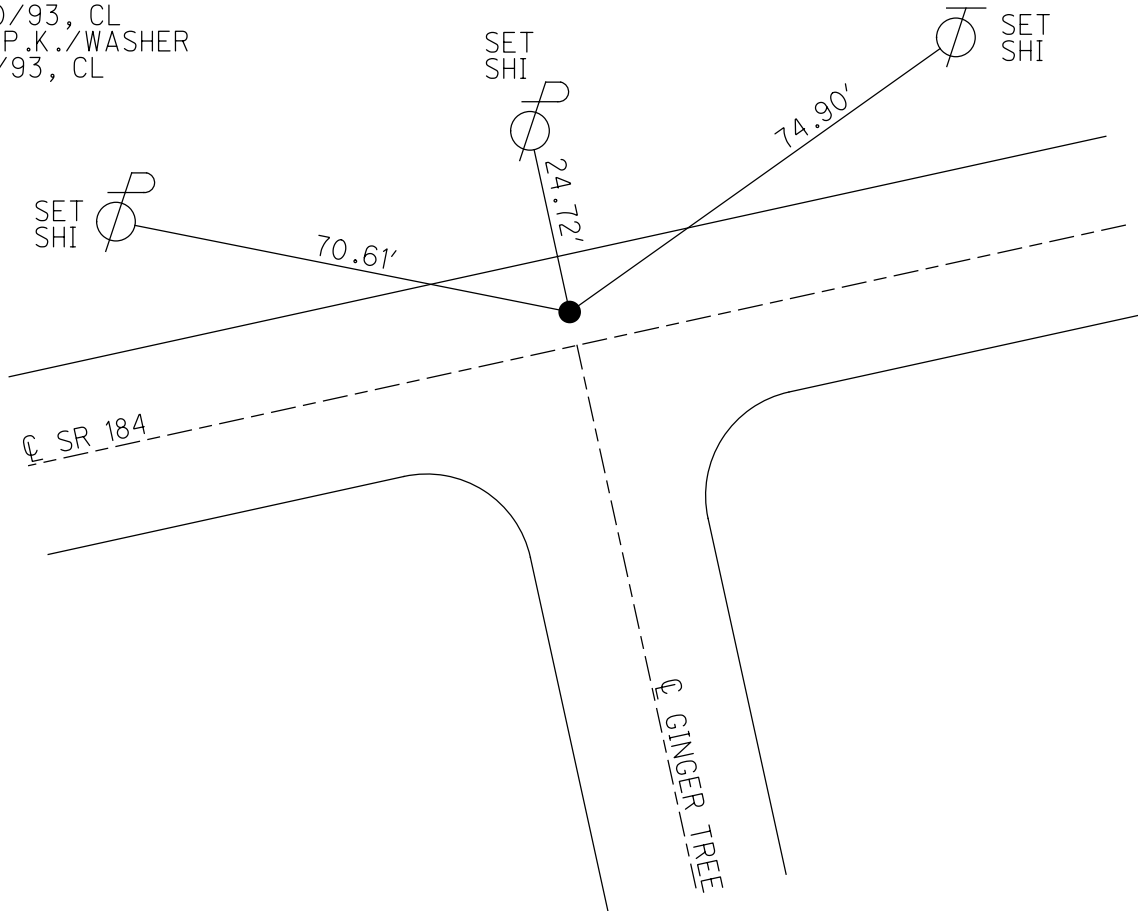
STATION: 108+88

HORZ. DATUM: \_\_\_\_\_ GEOID: \_\_\_\_\_

GRID: NORTHING: \_\_\_\_\_ EASTING: \_\_\_\_\_



RECORD:  
FD P.K. NAIL  
7/20/93, CL  
SET P.K./WASHER  
8/11/93, CL



O.D.O.T. DISTRICT 2 SURVEY OFFICE (USE ONLY)

PERSONNEL

REFERENCE NO. 20

SHEET 4 OF 58

NOTES LOEHRKE  
 H.C. CORDES  
 R.C. ROMETO  
CANTERBURY

DATE 7/20/93  
 WEATHER CLEAR  
 TEMP. 74°

ROUTE SR 184  
 COUNTY LUCAS  
 TOWNSHIP SYLVANIA  
 SECTION 12

DWG BY NIESE PID \_\_\_\_\_

T 9 S R 6 E

TYPE MONUMENT P.K. NAIL

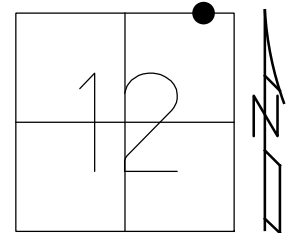
ON SURFACE - ~~BELOW~~ ON

OFFSET 15.8' TO LT EDGE CURB  
 OFFSET 10.2' LT : ~~RT~~

STATION: 119+62

HORZ. DATUM: \_\_\_\_\_ GEOID: \_\_\_\_\_

GRID: NORTHING: \_\_\_\_\_ EASTING: \_\_\_\_\_



RECORD:  
 FD P.K. NAIL  
 SET BY OTHERS  
 2/20/76, STONE  
 FD P.K. NAIL  
 7/20/93, CL  
 SET P.K./WASHER  
 8/11/93, CL

FD "+" ON  
 TOP STEEL CAP  
 IN CONC CURB

24.28' FD  
 SHI

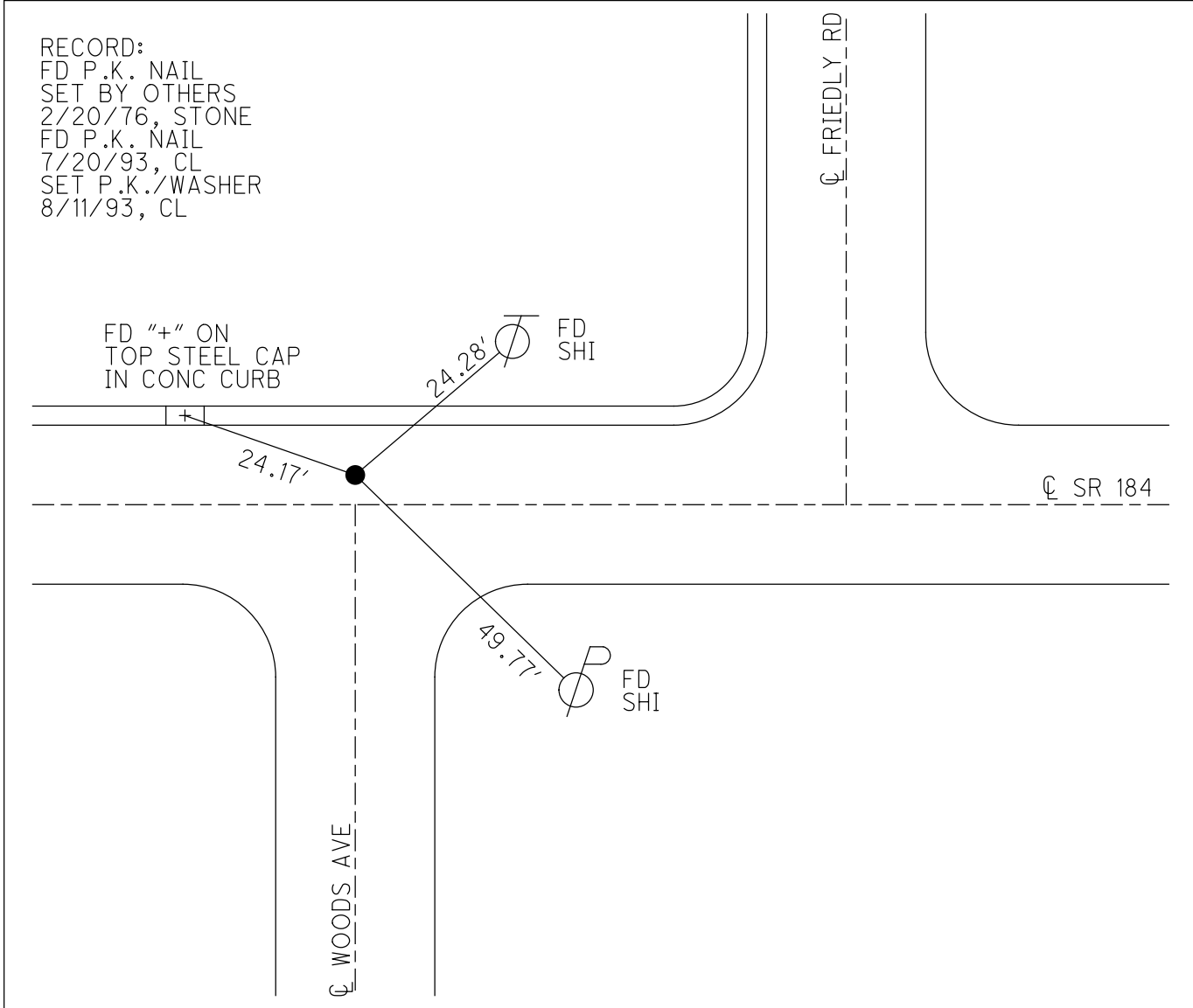
24.17'

49.77' FD  
 SHI

CL FRIEDLY RD

CL SR 184

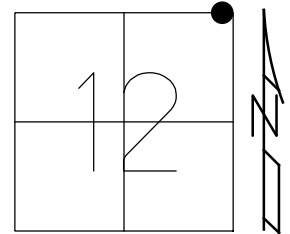
CL WOODS AVE



O.D.O.T. DISTRICT 2 SURVEY OFFICE (USE ONLY)

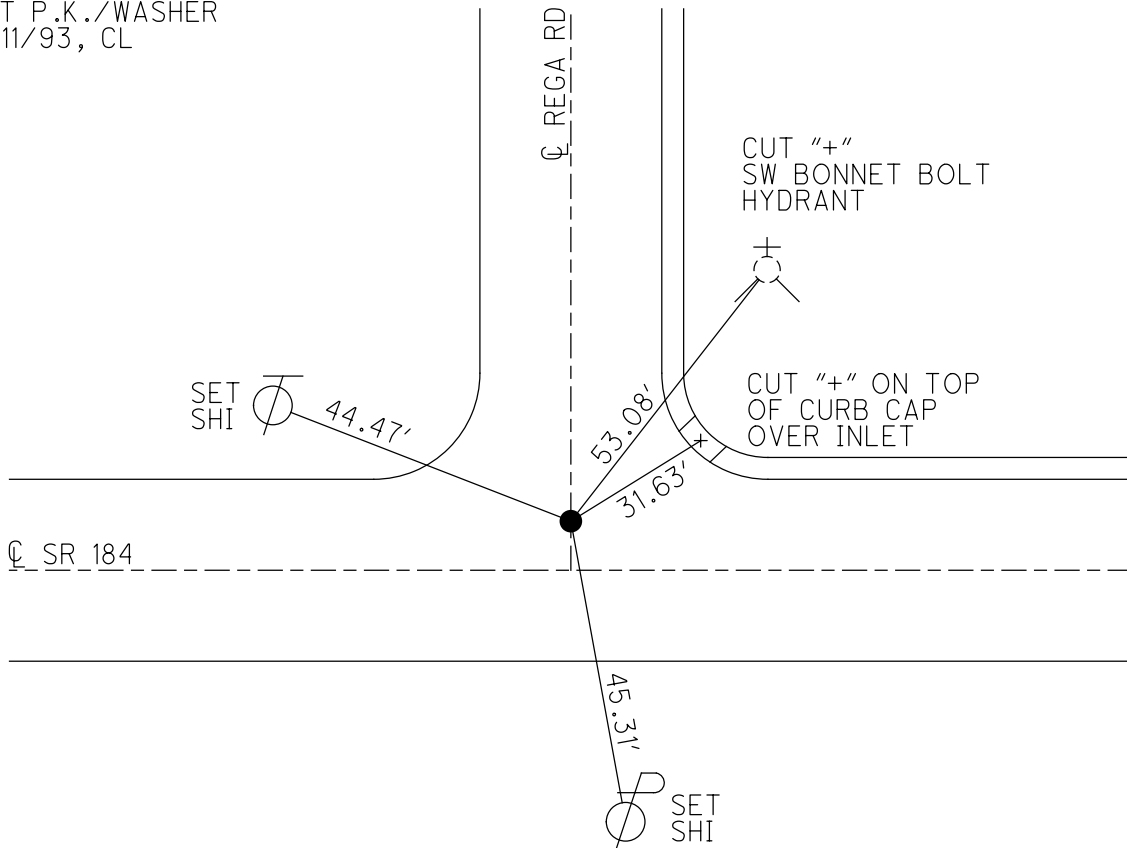
PERSONNEL \_\_\_\_\_ REFERENCE NO. 20A SHEET 5 OF 58  
 NOTES LOEHRKE DATE 7/20/93 ROUTE SR 184  
 H.C. CORDES WEATHER CLEAR COUNTY LUCAS  
 R.C. ROMETO TEMP. 77° TOWNSHIP SYLVANIA  
           CANTERBURY SECTION 12  
 DWG BY NIESH PID \_\_\_\_\_ T 9 S R 6 E

TYPE MONUMENT P.K. NAIL  
 ON SURFACE - ~~BELOW~~ ON  
 OFFSET CL PAVEMENT 9.5' LT : ~~RT~~  
 \_\_\_\_\_ TO \_\_\_\_\_ EDGE PAVEMENT  
 STATION: 124+48



HORZ. DATUM: \_\_\_\_\_ GEOID: \_\_\_\_\_  
 GRID: NORTHING: \_\_\_\_\_ EASTING: \_\_\_\_\_

RECORD:  
 FD P.K. NAIL  
 7/20/93, CL  
 SET P.K./WASHER  
 8/11/93, CL



O.D.O.T. DISTRICT 2 SURVEY OFFICE (USE ONLY)

PERSONNEL

REFERENCE NO. 21 A

SHEET 6 OF 58

NOTES STONE DATE 2/20/76  
 H.C. MICHALAK WEATHER CLEAR  
 R.C. CURTIS TEMP. 44°

ROUTE SR 184  
 COUNTY LUCAS  
 TOWNSHIP SYLVANIA  
 SECTION 12  
 T 9 S R 6 E

DWG BY NIESE PID \_\_\_\_\_

TYPE MONUMENT BRASS CAP

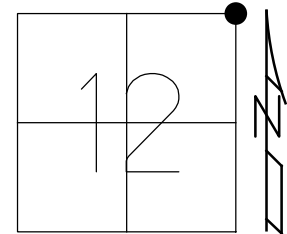
ON SURFACE - ~~BELOW~~ ON

OFFSET  $\phi$  PAVEMENT ON \_\_\_\_\_ LT : RT  
 \_\_\_\_\_ TO \_\_\_\_\_ EDGE PAVEMENT

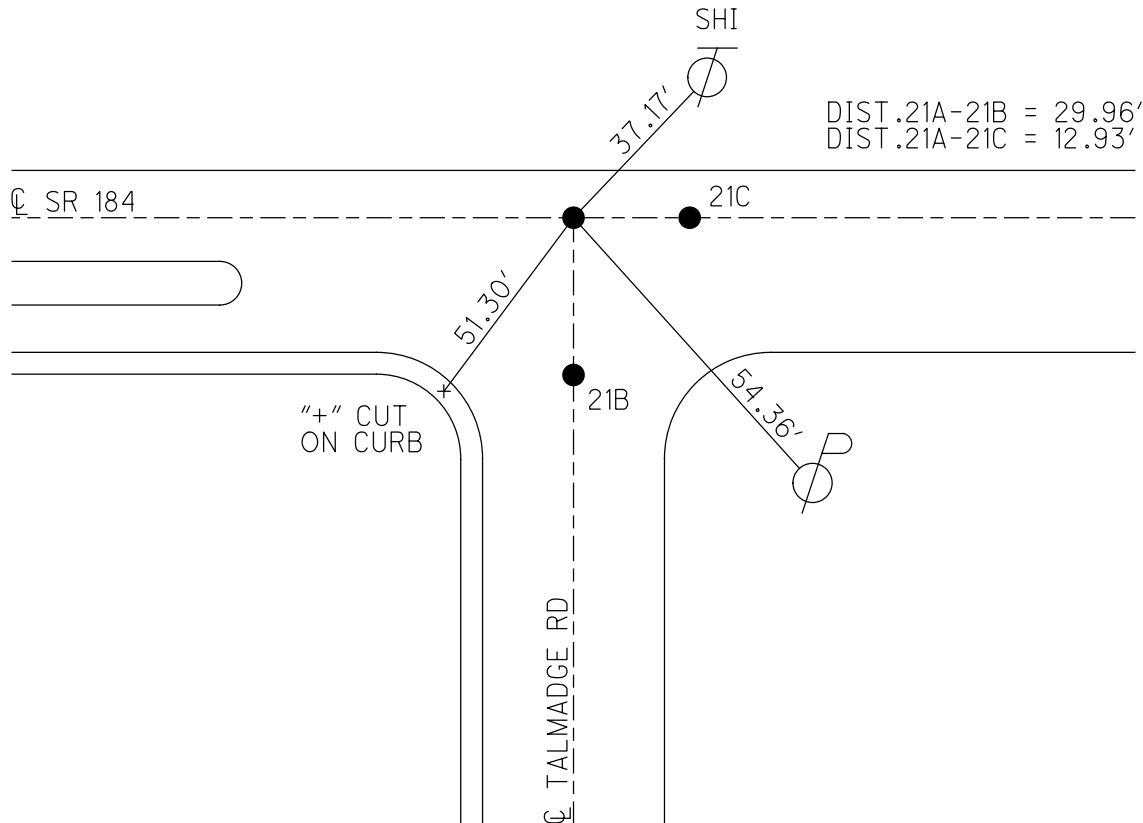
STATION: 126+72

HORZ.DATUM: \_\_\_\_\_ GEOID: \_\_\_\_\_

GRID: NORTHING: \_\_\_\_\_ EASTING: \_\_\_\_\_



RECORD:  
 FD BRASS CAP  
 SET BY LUCAS  
 COUNTY ENGINEER  
 2/20/76, STONE



DIST .21A-21B = 29.96'  
 DIST .21A-21C = 12.93'



O.D.O.T. DISTRICT 2 SURVEY OFFICE (USE ONLY)

PERSONNEL

REFERENCE NO. 21 B

SHEET 7 OF 58

NOTES STONE DATE 2/20/76  
 H.C. MICHALAK WEATHER CLEAR  
 R.C. CURTIS TEMP. 44°

ROUTE SR 184  
 COUNTY LUCAS  
 TOWNSHIP SYLVANIA  
 SECTION 12  
 T 9 S R 6 E

DWG BY NIESE PID \_\_\_\_\_

TYPE MONUMENT BRASS CAP

ON SURFACE - ~~BELOW~~ ON

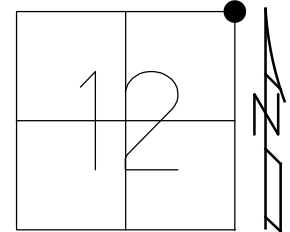
OFFSET  $\text{C}$  PAVEMENT 29.96'  $\pm$  RT

TO EDGE PAVEMENT

STATION: 126+72

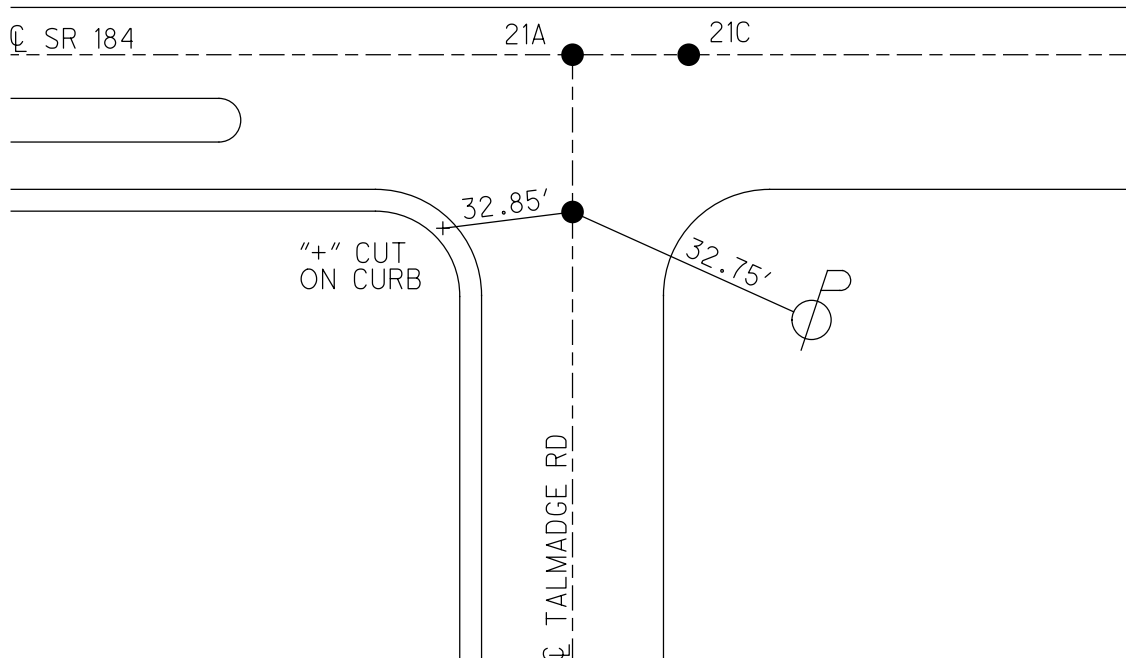
HORZ.DATUM: \_\_\_\_\_ GEOID: \_\_\_\_\_

GRID: NORTHING: \_\_\_\_\_ EASTING: \_\_\_\_\_



RECORD:  
 FD BRASS CAP  
 SET BY LUCAS  
 COUNTY ENGINEER  
 2/20/76, STONE

DIST .21A-21B = 29.96'  
 DIST .21A-21C = 12.93'



O.D.O.T. DISTRICT 2 SURVEY OFFICE (USE ONLY)

PERSONNEL

REFERENCE NO. 21 C

SHEET 8 OF 58

NOTES STONE DATE 2/20/76

H.C. MICHALAK WEATHER CLEAR

R.C. STONE TEMP. 44°

ROUTE SR 184

COUNTY LUCAS

TOWNSHIP SYLVANIA

SECTION 12

DWG BY NIESE PID \_\_\_\_\_

T 9 S R 6 E

TYPE MONUMENT BRASS CAP

ON SURFACE - ~~BELOW~~ ON

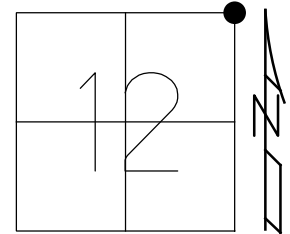
OFFSET  $\odot$  PAVEMENT ON \_\_\_\_\_ LT : RT

\_\_\_\_\_ TO \_\_\_\_\_ EDGE PAVEMENT

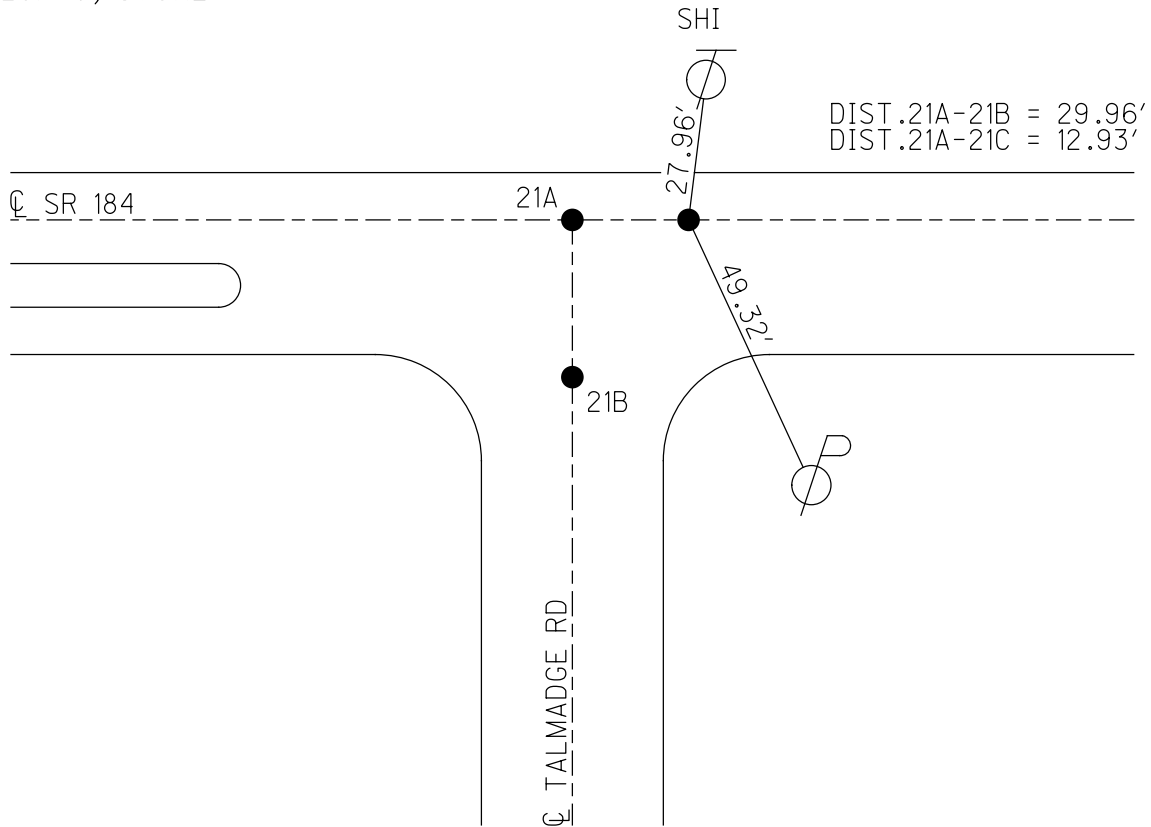
STATION: 127+15

HORIZ.DATUM: \_\_\_\_\_ GEOID: \_\_\_\_\_

GRID: NORTHING: \_\_\_\_\_ EASTING: \_\_\_\_\_



RECORD:  
FD BRASS CAP  
SET BY LUCAS  
COUNTY ENGINEER  
2/20/76, STONE



O.D.O.T. DISTRICT 2 SURVEY OFFICE (USE ONLY)

PERSONNEL \_\_\_\_\_

REFERENCE NO. 24

SHEET 9 OF 58

NOTES STONE DATE 2/20/76

ROUTE SR 184

H.C. MICHALAK WEATHER CLEAR

COUNTY LUCAS

R.C. CURTIS TEMP. 45°

TOWNSHIP CITY OF TOLEDO

SECTION 7

DWG BY NIESE PID \_\_\_\_\_

T 9 S R 7 E

TYPE MONUMENT BRASS CAP

ON SURFACE - ~~BELOW~~ ON

OFFSET ☉ PAVEMENT ON LT : RT

15.6' TO LT EDGE PAVEMENT

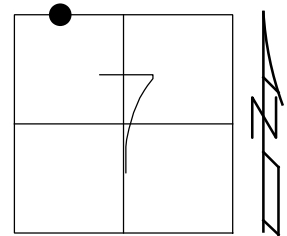
STATION: 137+81

HORIZ.DATUM: \_\_\_\_\_

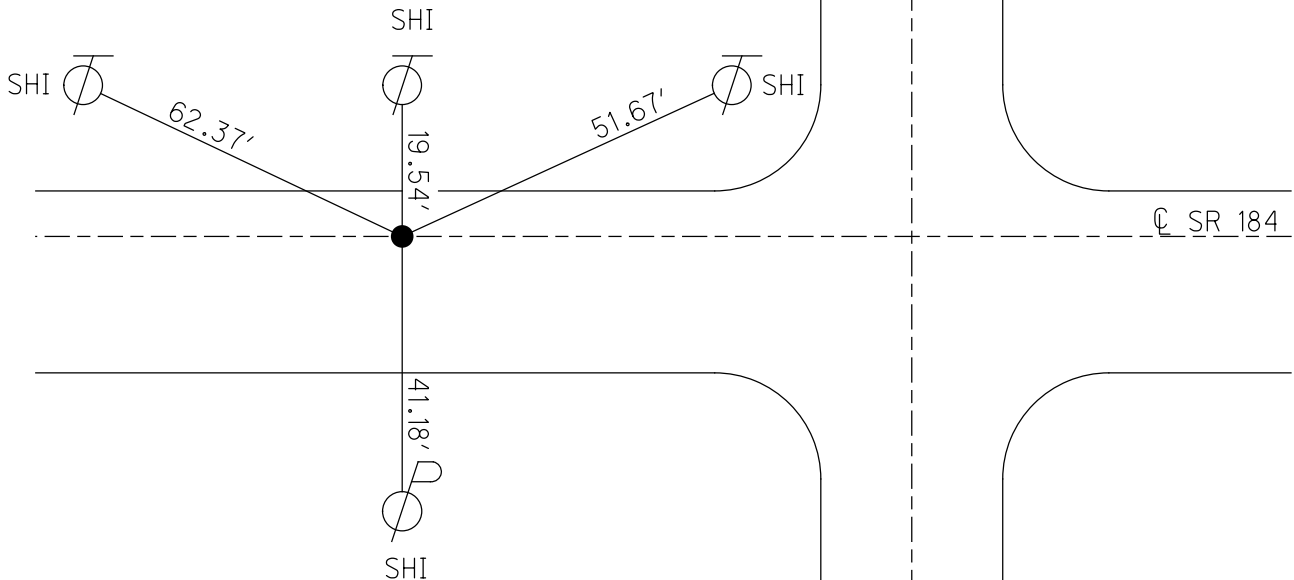
GEOID: \_\_\_\_\_

GRID: NORTHING: \_\_\_\_\_

EASTING: \_\_\_\_\_



RECORD: P.I.  
 Δ = RT  
 FD BRASS CAP MON  
 SET BY LUCAS  
 COUNTY ENGINEER  
 2/20/76, STONE



O.D.O.T. DISTRICT 2 SURVEY OFFICE (USE ONLY)

PERSONNEL \_\_\_\_\_

REFERENCE NO. 25

SHEET 10 OF 58

NOTES STONE

DATE 2/20/76

ROUTE SR 184

H.C. MICHALAK

WEATHER CLEAR

COUNTY LUCAS

R.C. CURTIS

TEMP. 45°

TOWNSHIP CITY OF TOLEDO

SECTION 7

DWG BY NIESE

PID \_\_\_\_\_

T 9 S R 7 E

TYPE MONUMENT SMALL NAIL

ON SURFACE - ~~BELOW~~ ON

OFFSET  $\phi$  PAVEMENT ON \_\_\_\_\_ LT : RT

16.4' TO LT EDGE PAVEMENT

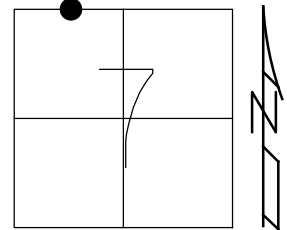
STATION: 140+45

HORIZ.DATUM: \_\_\_\_\_

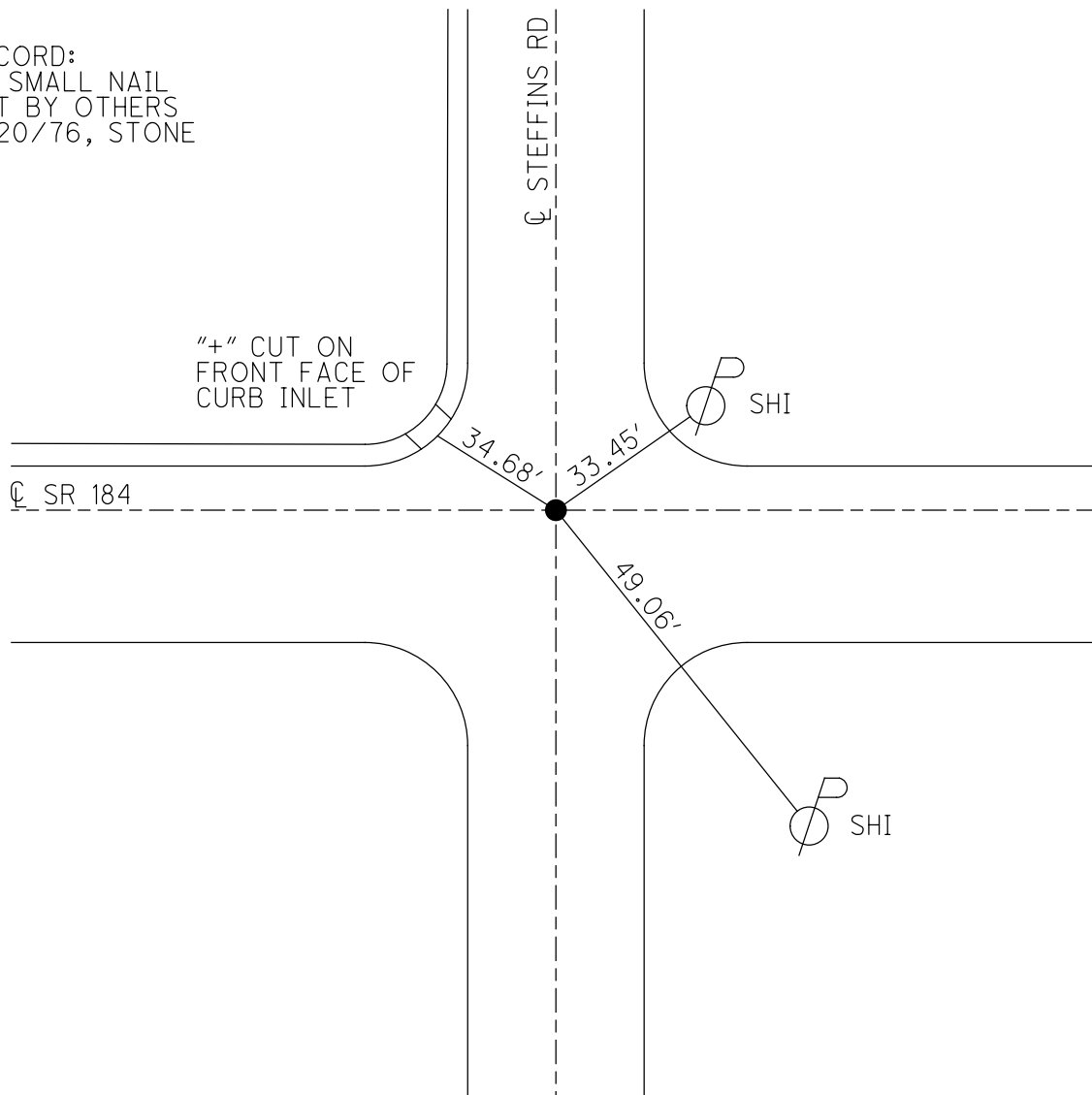
GEOID: \_\_\_\_\_

GRID: NORTHING: \_\_\_\_\_

EASTING: \_\_\_\_\_



RECORD:  
FD SMALL NAIL  
SET BY OTHERS  
2/20/76, STONE



O.D.O.T. DISTRICT 2 SURVEY OFFICE (USE ONLY)

PERSONNEL

REFERENCE NO. 29

SHEET 11 OF 58

NOTES STONE DATE 2/23/76

ROUTE SR 184

H.C. MICHALAK WEATHER COLD

COUNTY LUCAS

R.C. CURTIS TEMP. 24°

TOWNSHIP CITY OF TOLEDO

SECTION 7

DWG BY NIESE PID \_\_\_\_\_

T 9 S R 7 E

TYPE MONUMENT BRASS CAP

ON SURFACE - ~~BELOW~~ ON

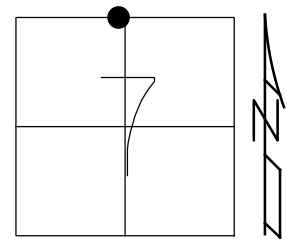
OFFSET Q PAVEMENT ON LT : RT

16.6' TO LT EDGE PAVEMENT

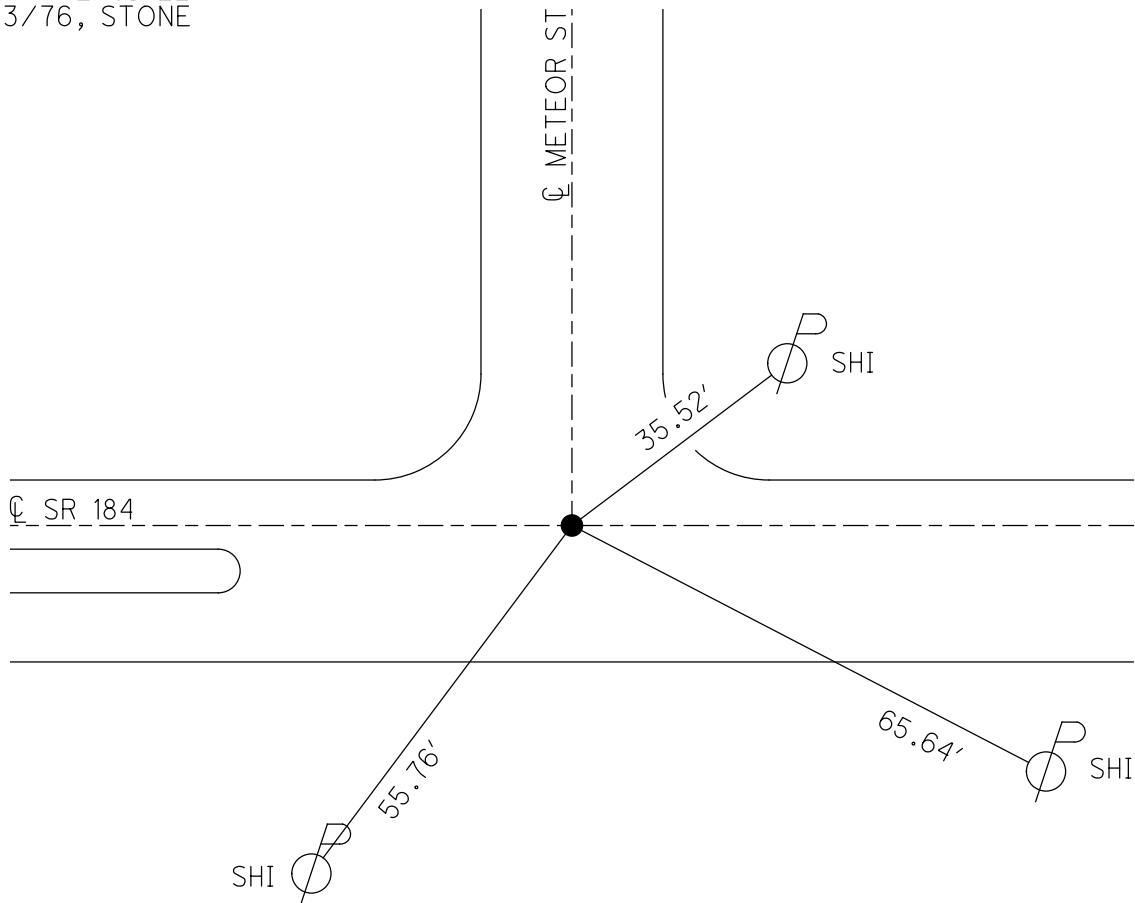
STATION: 151+54

HORZ. DATUM: \_\_\_\_\_ GEOID: \_\_\_\_\_

GRID: NORTHING: \_\_\_\_\_ EASTING: \_\_\_\_\_



RECORD:  
FD BRASS CAP MON  
SET BY LUCAS  
COUNTY ENGINEER  
2/23/76, STONE



O.D.O.T. DISTRICT 2 SURVEY OFFICE (USE ONLY)

PERSONNEL

REFERENCE NO. 30

SHEET 12 OF 58

NOTES STONE DATE 2/23/76

H.C. MICHALAK WEATHER COLD

R.C. CURTIS TEMP. 24°

ROUTE SR 184

COUNTY LUCAS

TOWNSHIP CITY OF TOLEDO

SECTION 7

DWG BY NIESE PID \_\_\_\_\_

T 9 S R 7 E

TYPE MONUMENT BRASS CAP

ON SURFACE - ~~BELOW~~ ON

OFFSET  $\varnothing$  PAVEMENT ON \_\_\_\_\_ LT : RT

15.9' TO LT EDGE PAVEMENT

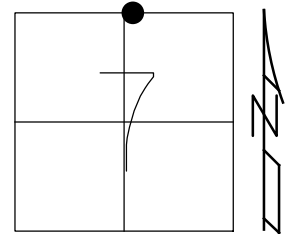
STATION: 155+23

HORIZ.DATUM: \_\_\_\_\_

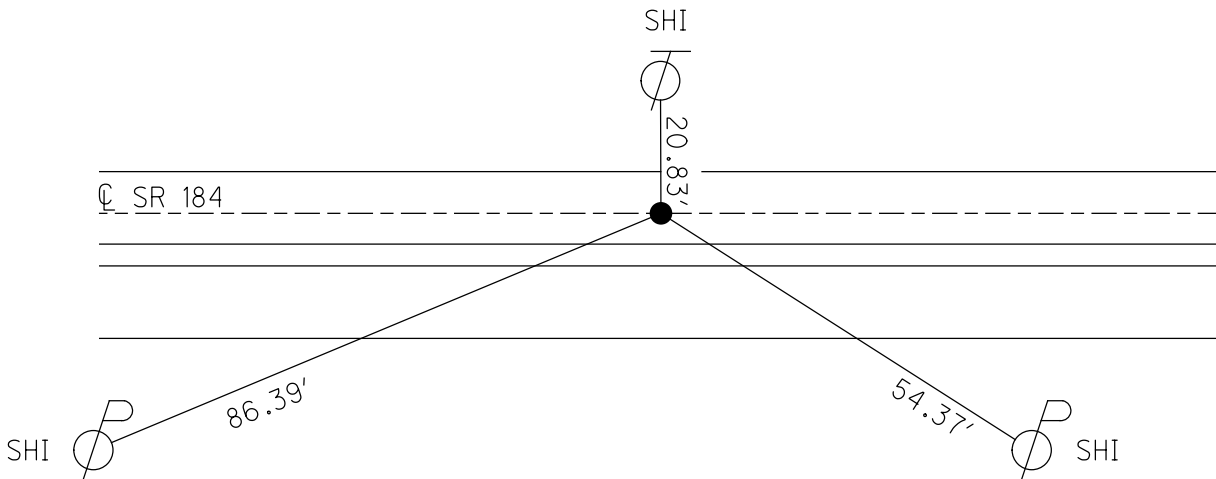
GEOID: \_\_\_\_\_

GRID: NORTHING: \_\_\_\_\_

EASTING: \_\_\_\_\_



RECORD:  
FD BRASS CAP MON  
SET BY LUCAS  
COUNTY ENGINEER  
2/23/76, STONE



O.D.O.T. DISTRICT 2 SURVEY OFFICE (USE ONLY)

PERSONNEL \_\_\_\_\_

REFERENCE NO. 31

SHEET 13 OF 58

NOTES STONE

DATE 2/23/76

ROUTE SR 184

H.C. MICHALAK

WEATHER COOL

COUNTY LUCAS

R.C. CURTIS

TEMP. 26°

TOWNSHIP CITY OF TOLEDO

SECTION 7

DWG BY NIESE PID \_\_\_\_\_

T 9 S R 7 E

TYPE MONUMENT BRASS CAP

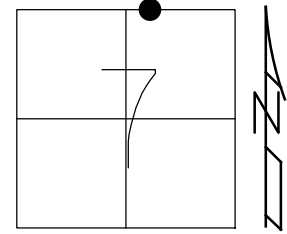
ON SURFACE - ~~BELOW~~ ON

OFFSET  $\varnothing$  PAVEMENT ON \_\_\_\_\_ LT : RT  
 \_\_\_\_\_ TO \_\_\_\_\_ EDGE PAVEMENT

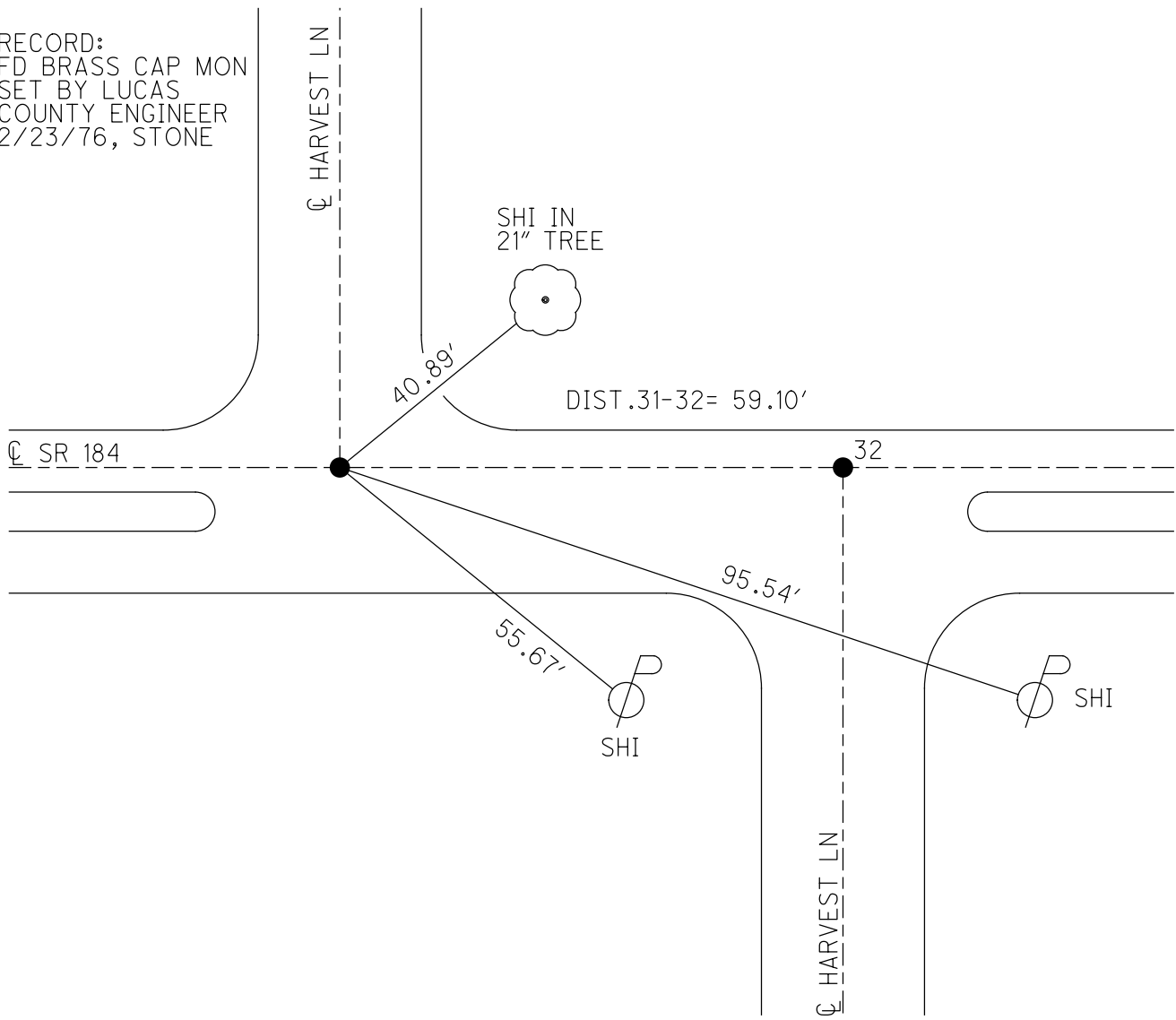
STATION: 158+93

HORIZ.DATUM: \_\_\_\_\_ GEOID: \_\_\_\_\_

GRID: NORTHING: \_\_\_\_\_ EASTING: \_\_\_\_\_



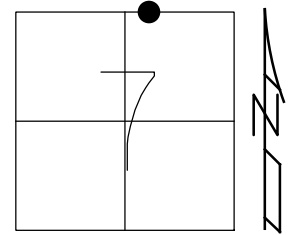
RECORD:  
 FD BRASS CAP MON  
 SET BY LUCAS  
 COUNTY ENGINEER  
 2/23/76, STONE



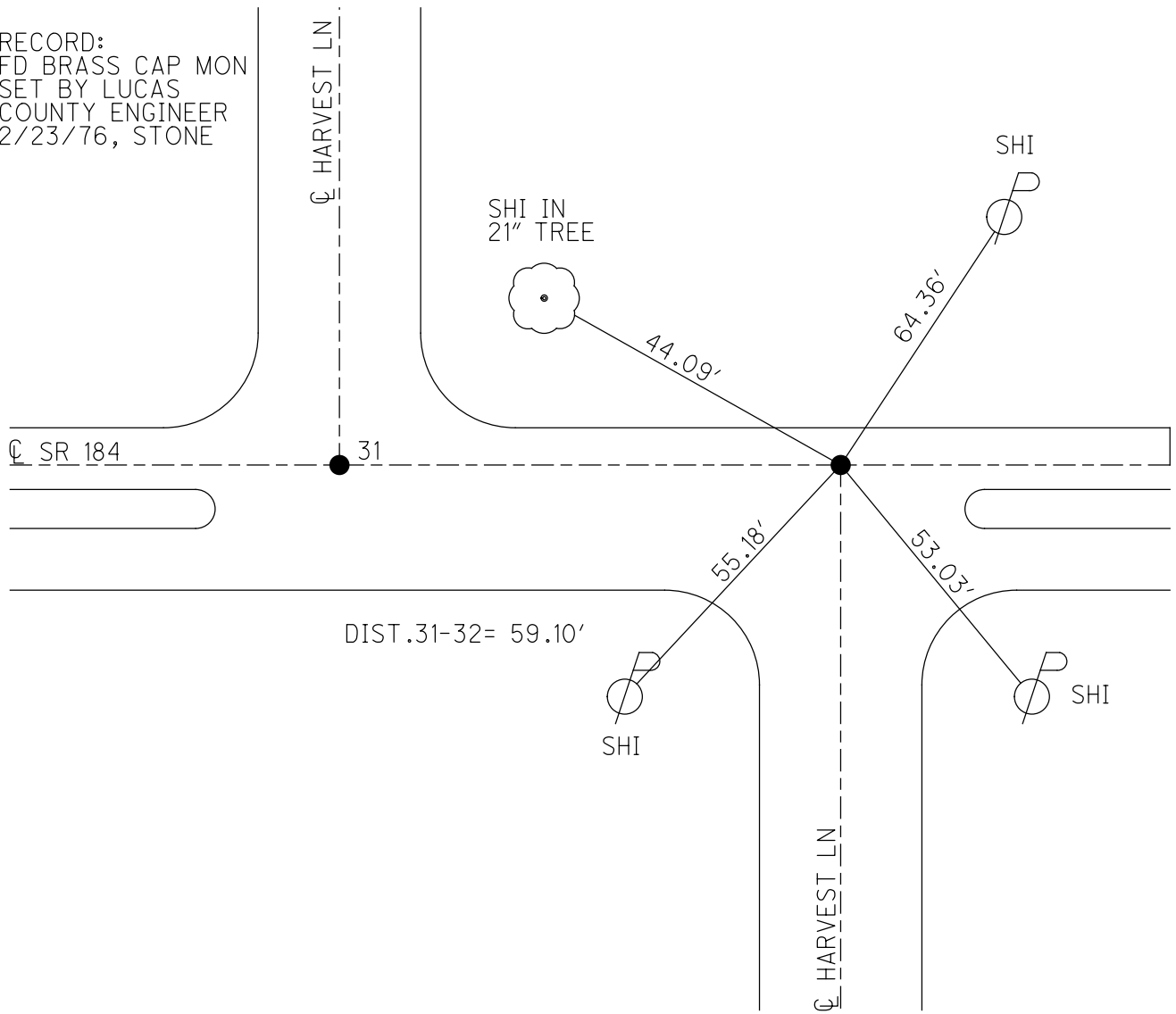
O.D.O.T. DISTRICT 2 SURVEY OFFICE (USE ONLY)

PERSONNEL \_\_\_\_\_ REFERENCE NO. 32 SHEET 14 OF 58  
 NOTES STONE DATE 2/23/76 ROUTE SR 184  
 H.C. MICHALAK WEATHER COOL COUNTY LUCAS  
 R.C. CURTIS TEMP. 26° TOWNSHIP CITY OF TOLEDO  
 DWG BY NIESE PID \_\_\_\_\_ SECTION 7  
 T 9 S R 7 E

TYPE MONUMENT BRASS CAP  
 ON SURFACE - ~~BELOW~~ ON  
 OFFSET Q PAVEMENT ON LT : RT  
\_\_\_\_\_ TO \_\_\_\_\_ EDGE PAVEMENT  
 STATION: 159+52  
 HORZ.DATUM: \_\_\_\_\_ GEOID: \_\_\_\_\_  
 GRID: NORTHING: \_\_\_\_\_ EASTING: \_\_\_\_\_



RECORD:  
 FD BRASS CAP MON  
 SET BY LUCAS  
 COUNTY ENGINEER  
 2/23/76, STONE

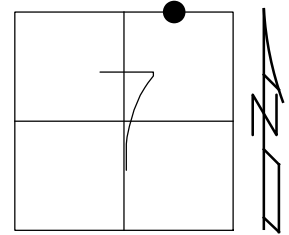




O.D.O.T. DISTRICT 2 SURVEY OFFICE (USE ONLY)

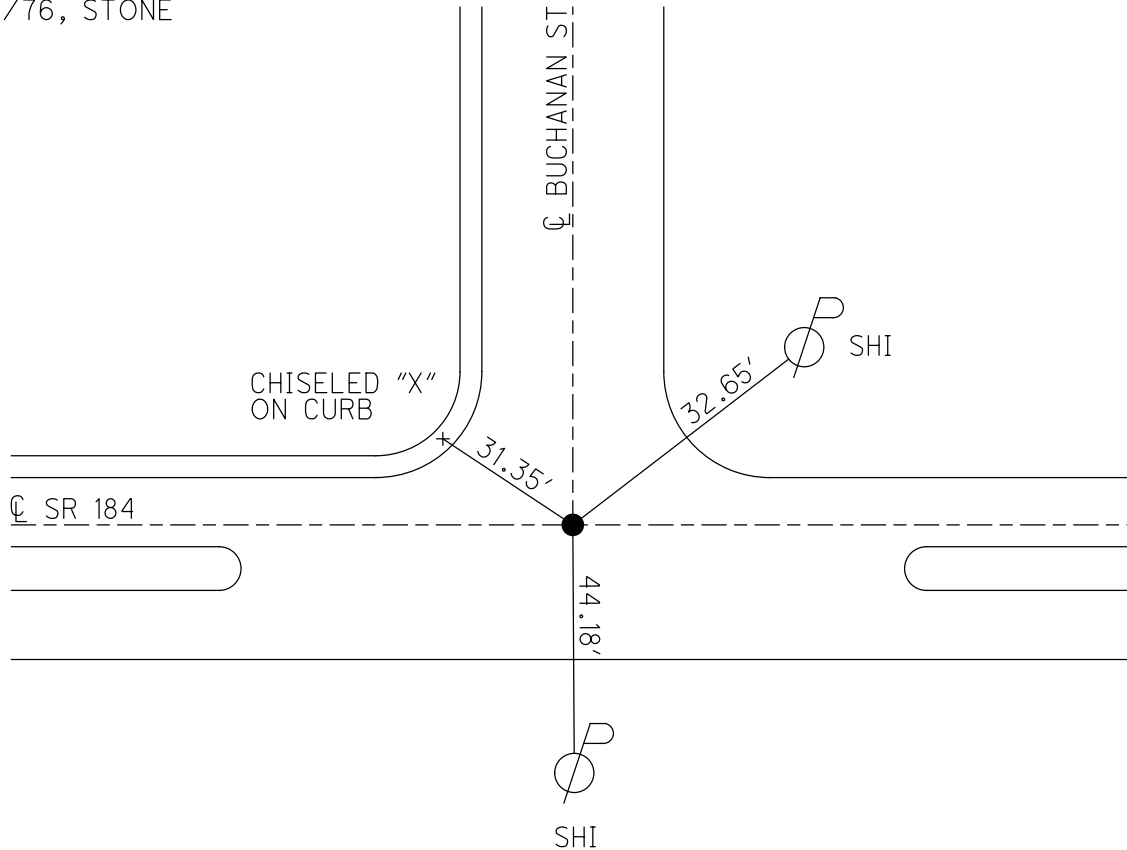
PERSONNEL \_\_\_\_\_ REFERENCE NO. 33 SHEET 15 OF 58  
 NOTES STONE DATE 2/23/76 ROUTE SR 184  
 H.C. MICHALAK WEATHER COOL COUNTY LUCAS  
 R.C. CURTIS TEMP. 26° TOWNSHIP CITY OF TOLEDO  
 DWG BY NIESE PID \_\_\_\_\_ SECTION 7  
 T 9 S R 7 E

TYPE MONUMENT BRASS CAP  
 ON SURFACE - ~~BELOW~~ ON  
 OFFSET ☐ PAVEMENT ON LT : RT  
16.6' TO LT EDGE PAVEMENT  
 STATION: 165+79



HORZ. DATUM: \_\_\_\_\_ GEOID: \_\_\_\_\_  
 GRID: NORTHING: \_\_\_\_\_ EASTING: \_\_\_\_\_

RECORD:  
 FD BRASS CAP MON  
 SET BY LUCAS  
 COUNTY ENGINEER  
 2/23/76, STONE



O.D.O.T. DISTRICT 2 SURVEY OFFICE (USE ONLY)

PERSONNEL \_\_\_\_\_

REFERENCE NO. 34

SHEET 16 OF 58

NOTES STONE

DATE 2/23/76

ROUTE SR 184

H.C. MICHALAK

WEATHER COOL

COUNTY LUCAS

R.C. CURTIS

TEMP. 28°

TOWNSHIP CITY OF TOLEDO

DWG BY \_\_\_\_\_ PID \_\_\_\_\_

SECTION 7

T 9 S R 7 E

TYPE MONUMENT BRASS CAP

ON SURFACE - ~~BELOW~~ ON

OFFSET  $\text{\textcircled{C}}$  PAVEMENT ON \_\_\_\_\_ LT : RT

16.6' TO LT EDGE PAVEMENT

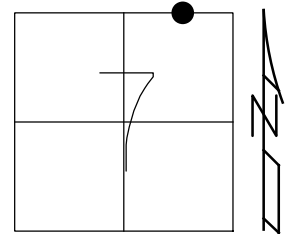
STATION: 167+90

HORIZ.DATUM: \_\_\_\_\_

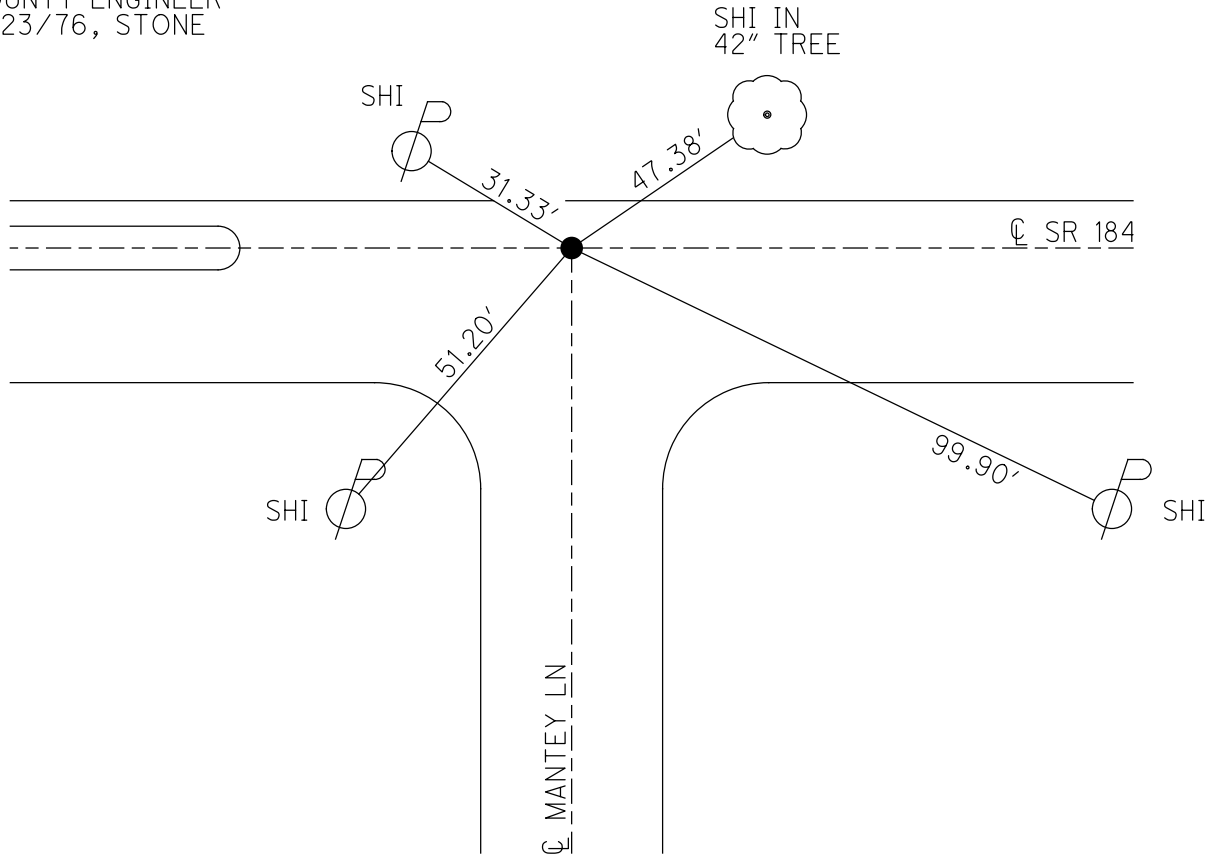
GEOID: \_\_\_\_\_

GRID: NORTHING: \_\_\_\_\_

EASTING: \_\_\_\_\_



RECORD:  
FD BRASS CAP MON  
SET BY LUCAS  
COUNTY ENGINEER  
2/23/76, STONE



O.D.O.T. DISTRICT 2 SURVEY OFFICE (USE ONLY)

PERSONNEL \_\_\_\_\_

REFERENCE NO. 35

SHEET 17 OF 58

NOTES STONE

DATE 2/23/76

ROUTE SR 184

H.C. MICHALAK

WEATHER COOL

COUNTY LUCAS

R.C. CURTIS

TEMP. 28°

TOWNSHIP CITY OF TOLEDO

SECTION 7

DWG BY NIESE PID \_\_\_\_\_

T 9 S R 7 E

TYPE MONUMENT BRASS CAP

ON SURFACE - ~~BELOW~~ ON

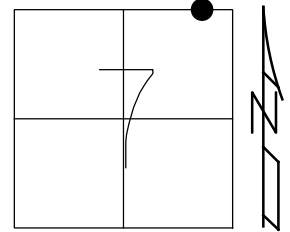
OFFSET ☉ PAVEMENT \_\_\_\_\_ LT : RT

16.5' TO LT EDGE PAVEMENT

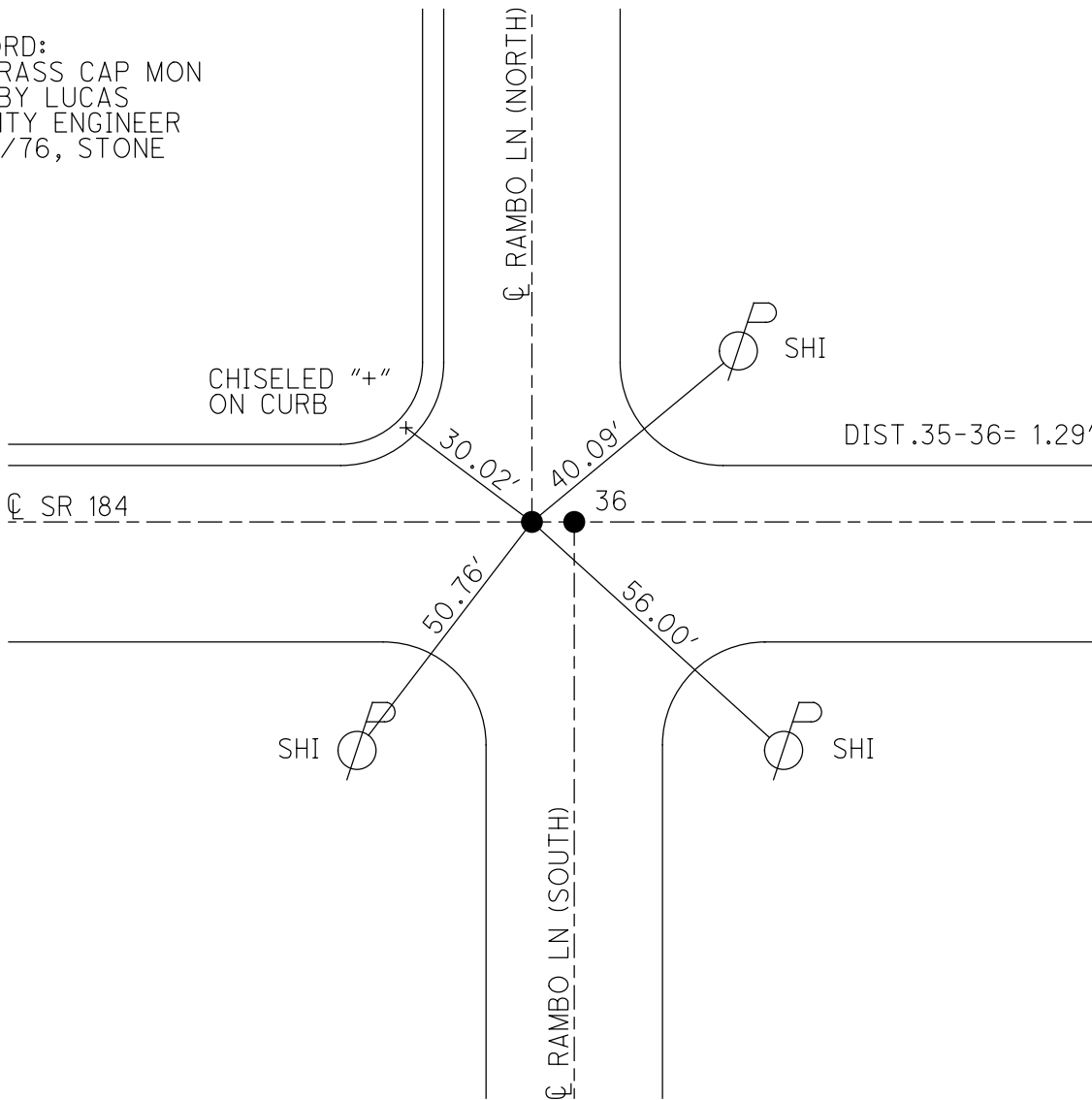
STATION: 172+66

HORZ. DATUM: \_\_\_\_\_ GEOID: \_\_\_\_\_

GRID: NORTHING: \_\_\_\_\_ EASTING: \_\_\_\_\_



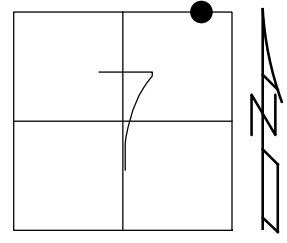
RECORD:  
FD BRASS CAP MON  
SET BY LUCAS  
COUNTY ENGINEER  
2/23/76, STONE



O.D.O.T. DISTRICT 2 SURVEY OFFICE (USE ONLY)

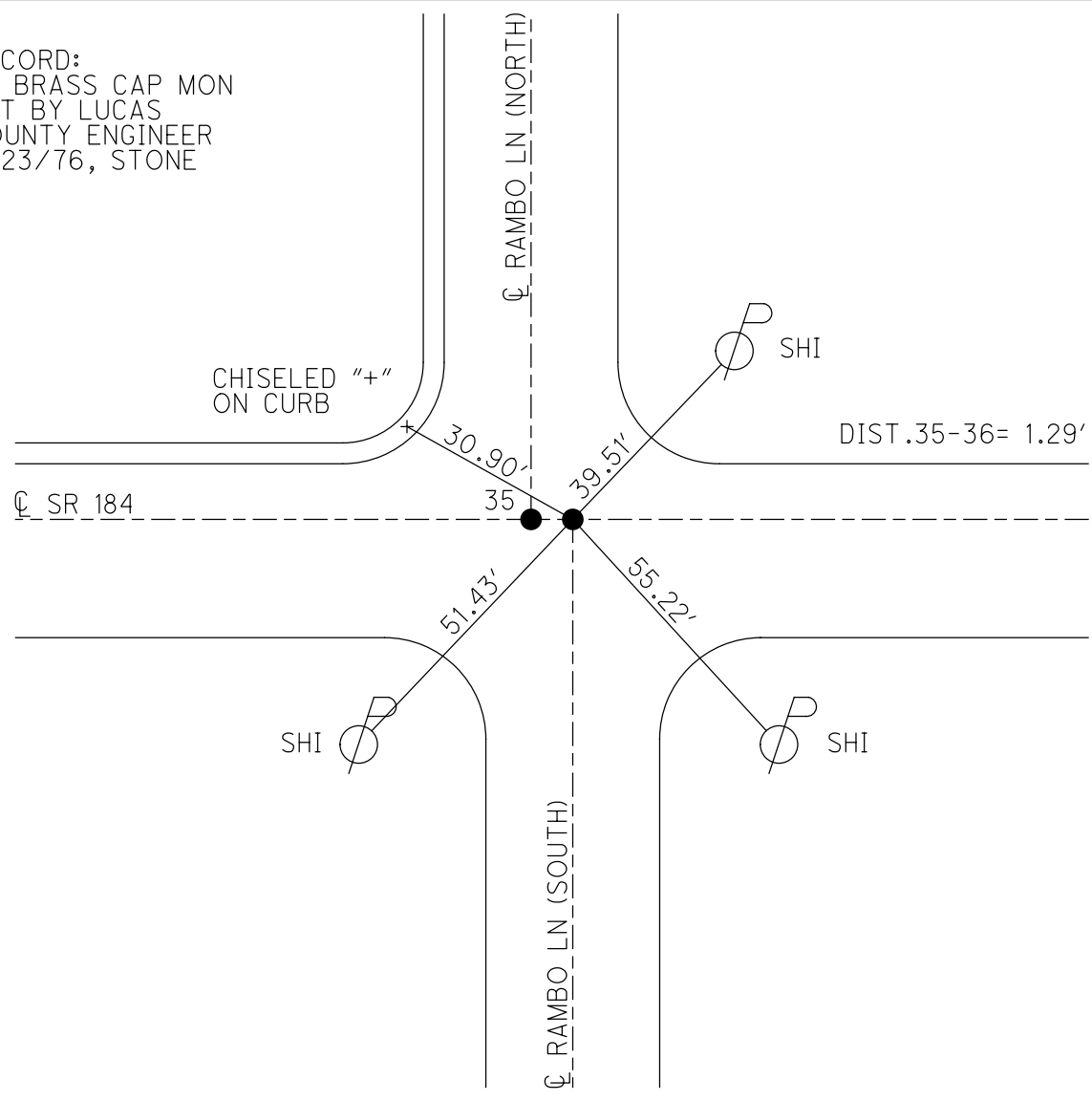
PERSONNEL \_\_\_\_\_ REFERENCE NO. 36 SHEET 18 OF 58  
 NOTES STONE DATE 2/23/76 ROUTE SR 184  
 H.C. MICHALAK WEATHER COOL COUNTY LUCAS  
 R.C. CURTIS TEMP. 28° TOWNSHIP CITY OF TOLEDO  
 DWG BY NIESE PID \_\_\_\_\_ SECTION 7  
 T 9 S R 7 E

TYPE MONUMENT BRASS CAP  
 ON SURFACE - ~~BELOW~~ ON  
 OFFSET ☉ PAVEMENT \_\_\_\_\_ LT : RT  
16.5' TO LT EDGE PAVEMENT  
 STATION: 172+66



HORZ. DATUM: \_\_\_\_\_ GEOID: \_\_\_\_\_  
 GRID: NORTHING: \_\_\_\_\_ EASTING: \_\_\_\_\_

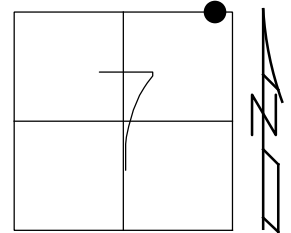
RECORD:  
 FD BRASS CAP MON  
 SET BY LUCAS  
 COUNTY ENGINEER  
 2/23/76, STONE



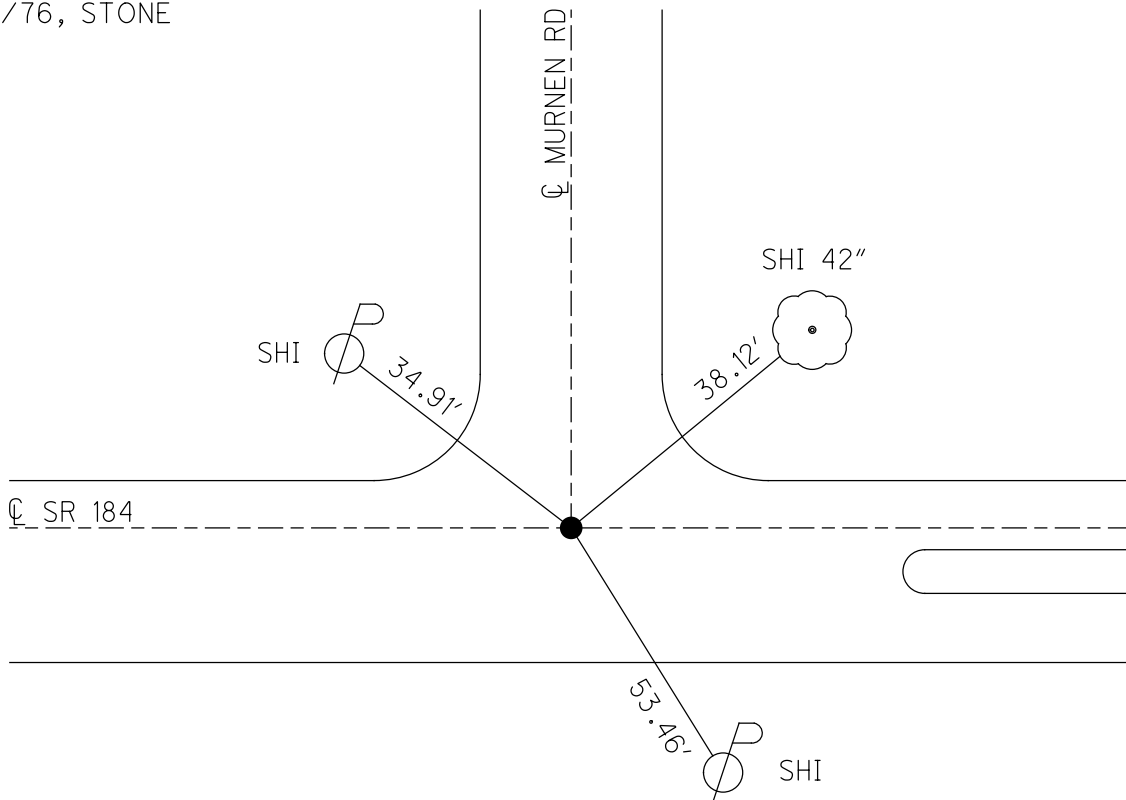
O.D.O.T. DISTRICT 2 SURVEY OFFICE (USE ONLY)

PERSONNEL \_\_\_\_\_ REFERENCE NO. 37 SHEET 19 OF 58  
 NOTES STONE DATE 2/23/76 ROUTE SR 184  
 H.C. MICHALAK WEATHER COOL COUNTY LUCAS  
 R.C. CURTIS TEMP. 30° TOWNSHIP CITY OF TOLEDO  
 SECTION 7  
 DWG BY NIESE PID \_\_\_\_\_ T 9 S R 7 E

TYPE MONUMENT BRASS CAP  
 ON SURFACE - ~~BELOW~~ ON  
 OFFSET ☉ PAVEMENT ON \_\_\_\_\_ LT : RT  
16.5' TO LT EDGE PAVEMENT  
 STATION: 175+82  
 HORZ.DATUM: \_\_\_\_\_ GEOID: \_\_\_\_\_  
 GRID: NORTHING: \_\_\_\_\_ EASTING: \_\_\_\_\_



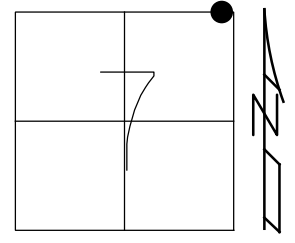
RECORD:  
 FD BRASS CAP MON  
 SET BY LUCAS  
 COUNTY ENGINEER  
 2/23/76, STONE



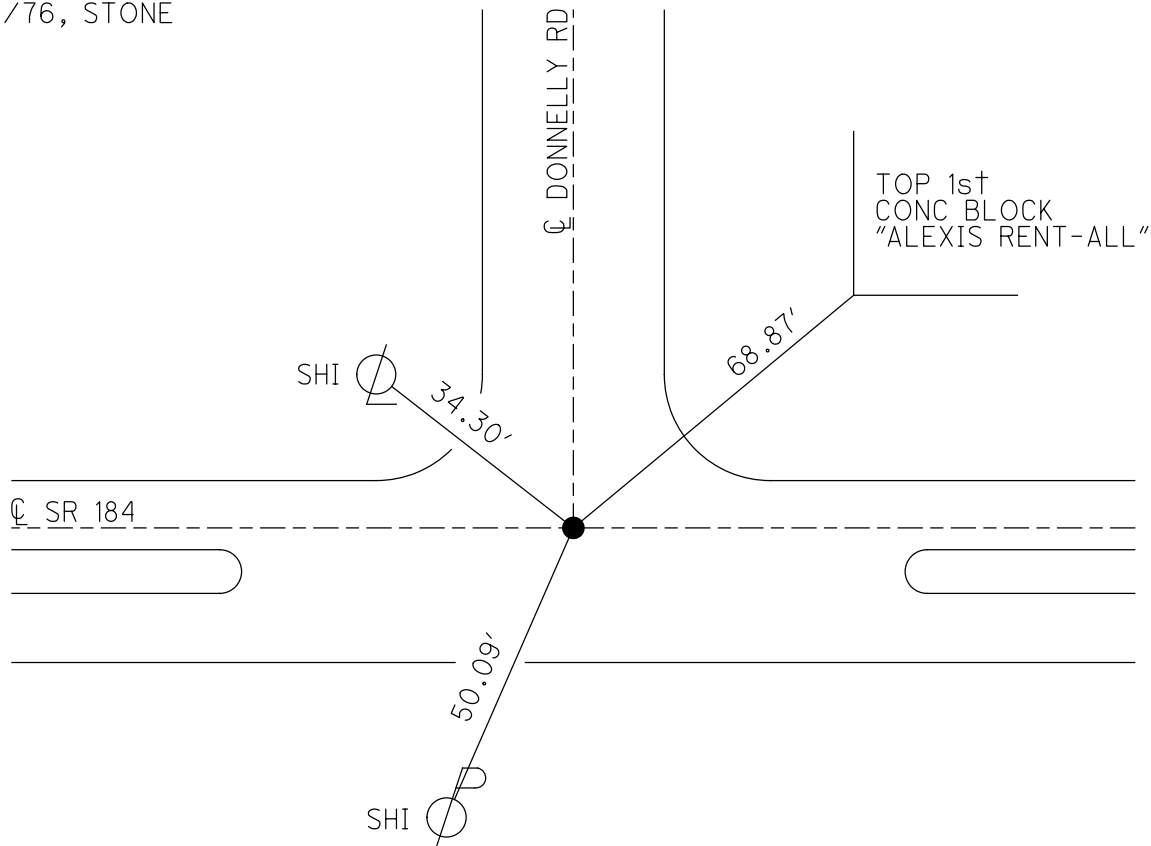
O.D.O.T. DISTRICT 2 SURVEY OFFICE (USE ONLY)

PERSONNEL \_\_\_\_\_ REFERENCE NO. 38 SHEET 20 OF 58  
 NOTES STONE DATE 2/23/76 ROUTE SR 184  
 H.C. MICHALAK WEATHER COOL COUNTY LUCAS  
 R.C. CURTIS TEMP. 30° TOWNSHIP CITY OF TOLEDO  
 DWG BY NIESE PID \_\_\_\_\_ SECTION 7  
 T 9 S R 7 E

TYPE MONUMENT BRASS CAP  
 ON SURFACE - ~~BELOW~~ ON  
 OFFSET Q PAVEMENT ON LT : RT  
16.6' TO LT EDGE PAVEMENT  
 STATION: 178+99  
 HORZ.DATUM: \_\_\_\_\_ GEOID: \_\_\_\_\_  
 GRID: NORTHING: \_\_\_\_\_ EASTING: \_\_\_\_\_



RECORD:  
 FD BRASS CAP MON  
 SET BY LUCAS  
 COUNTY ENGINEER  
 2/23/76, STONE



O.D.O.T. DISTRICT 2 SURVEY OFFICE (USE ONLY)

PERSONNEL \_\_\_\_\_

REFERENCE NO. 39

SHEET 21 OF 58

NOTES CITY

DATE 1/10/90

ROUTE SR 184

H.C. OF

WEATHER \_\_\_\_\_

COUNTY LUCAS

R.C. TOLEDO

TEMP. \_\_\_\_\_

TOWNSHIP CITY OF TOLEDO

DWG BY NIESE PID \_\_\_\_\_

SECTION 8

T 9 S R 7 E

TYPE MONUMENT MONBOX W/ IPIN

ON SURFACE - ~~BELOW~~ ON

OFFSET  $\text{\textcircled{C}}$  PAVEMENT ON \_\_\_\_\_ LT : RT  
 \_\_\_\_\_ TO \_\_\_\_\_ EDGE PAVEMENT

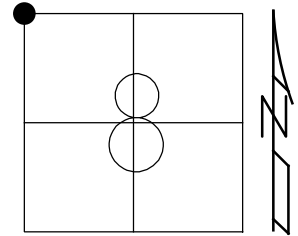
STATION: 185+32.8

HORZ. DATUM: \_\_\_\_\_

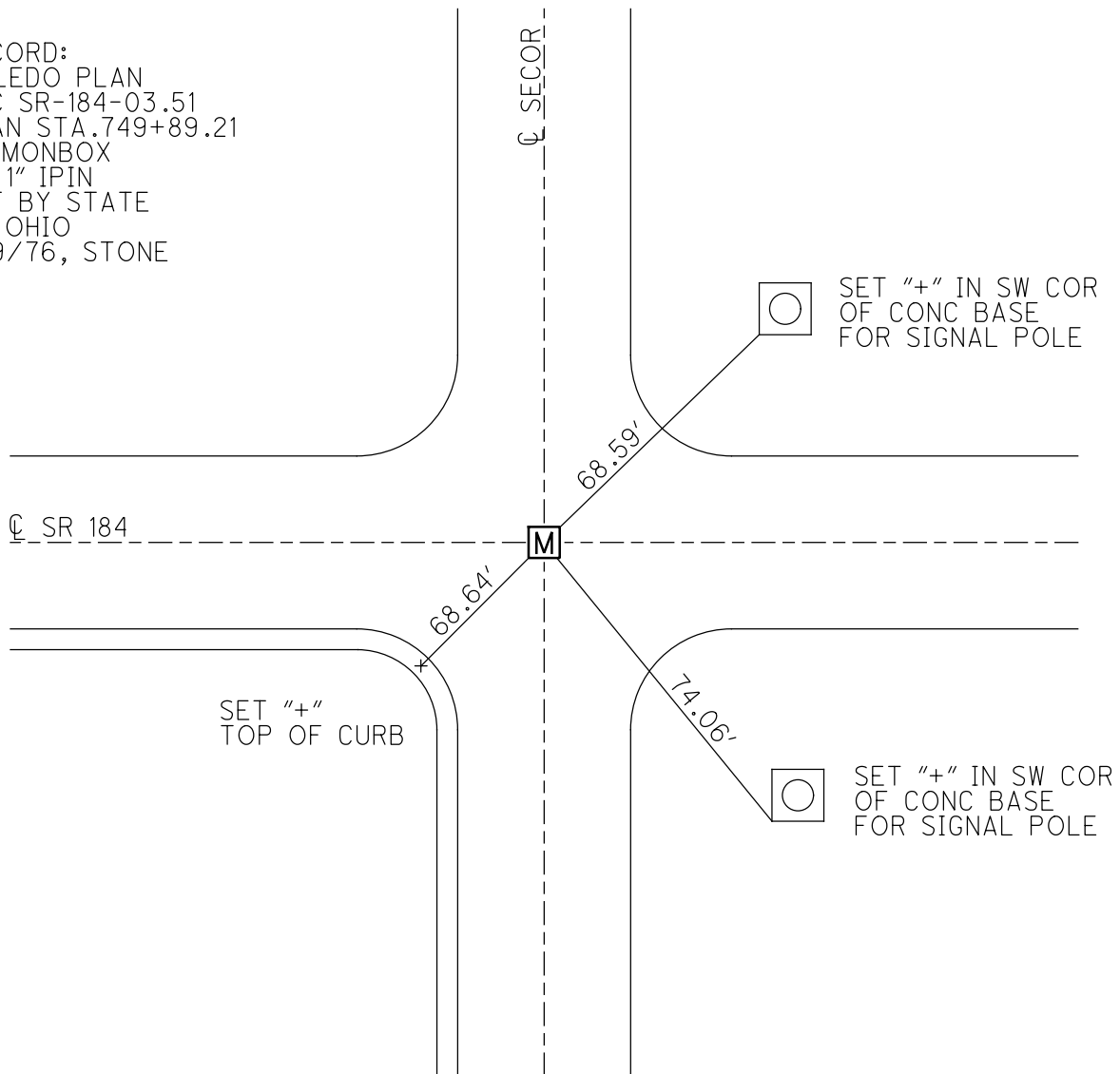
GEOID: \_\_\_\_\_

GRID: NORTHING: \_\_\_\_\_

EASTING: \_\_\_\_\_



RECORD:  
 TOLEDO PLAN  
 LUC SR-184-03.51  
 PLAN STA. 749+89.21  
 FD MONBOX  
 W/ 1" IPIN  
 SET BY STATE  
 OF OHIO  
 3/9/76, STONE



O.D.O.T. DISTRICT 2 SURVEY OFFICE (USE ONLY)

PERSONNEL

REFERENCE NO. 40

SHEET 22 OF 58

NOTES STONE

DATE 3/9/76

ROUTE SR 184

H.C. MICHALAK

WEATHER CLEAR

COUNTY LUCAS

R.C. CURTIS

TEMP. 38°

TOWNSHIP CITY OF TOLEDO

SECTION 8

DWG BY NIESE PID \_\_\_\_\_

T 9 S R 7 E

TYPE MONUMENT P.K. NAIL

ON SURFACE - ~~BELOW~~ ON

OFFSET ☉ PAVEMENT ON \_\_\_\_\_ LT : RT

\_\_\_\_\_ TO \_\_\_\_\_ EDGE PAVEMENT

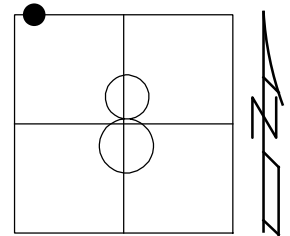
STATION: 189+55.2

HORZ. DATUM: \_\_\_\_\_

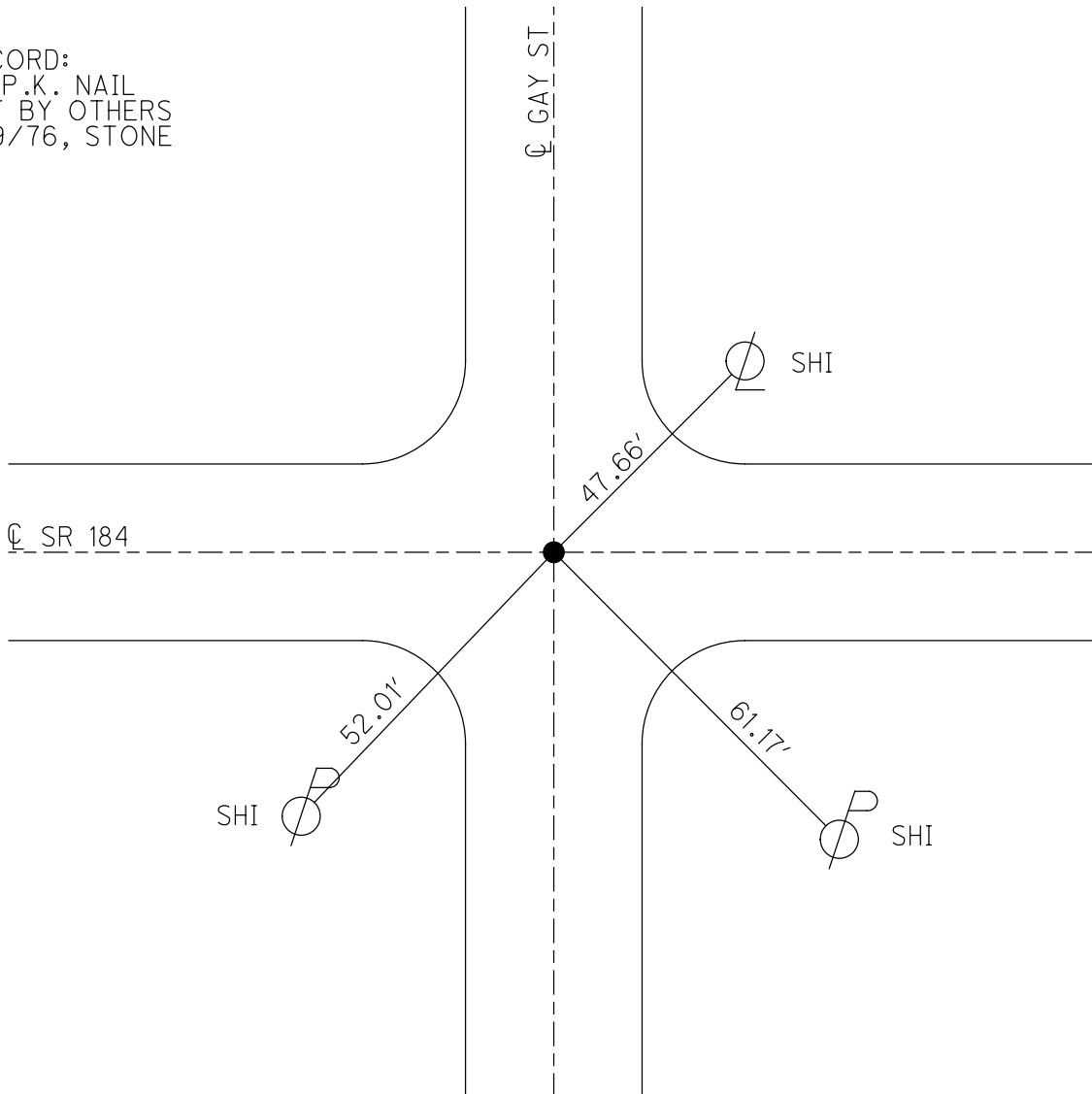
GEOID: \_\_\_\_\_

GRID: NORTHING: \_\_\_\_\_

EASTING: \_\_\_\_\_



RECORD:  
FD P.K. NAIL  
SET BY OTHERS  
3/9/76, STONE





O.D.O.T. DISTRICT 2 SURVEY OFFICE (USE ONLY)

PERSONNEL

REFERENCE NO. 41

SHEET 23 OF 58

NOTES STONE

DATE 5/12/76

ROUTE SR 184

H.C. MICHALAK

WEATHER CLEAR

COUNTY LUCAS

R.C. CURTIS  
NEUSER

TEMP. 52°

TOWNSHIP CITY OF TOLEDO

DWG BY NIESE PID \_\_\_\_\_

SECTION 8

T 9 S R 7 E

TYPE MONUMENT MONBOX W/ IPIN

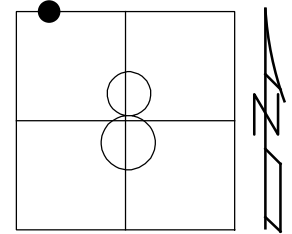
ON SURFACE - ~~BELOW~~ ON

OFFSET  $\text{C}$  PAVEMENT ON \_\_\_\_\_ LT : RT  
\_\_\_\_\_ TO \_\_\_\_\_ EDGE PAVEMENT

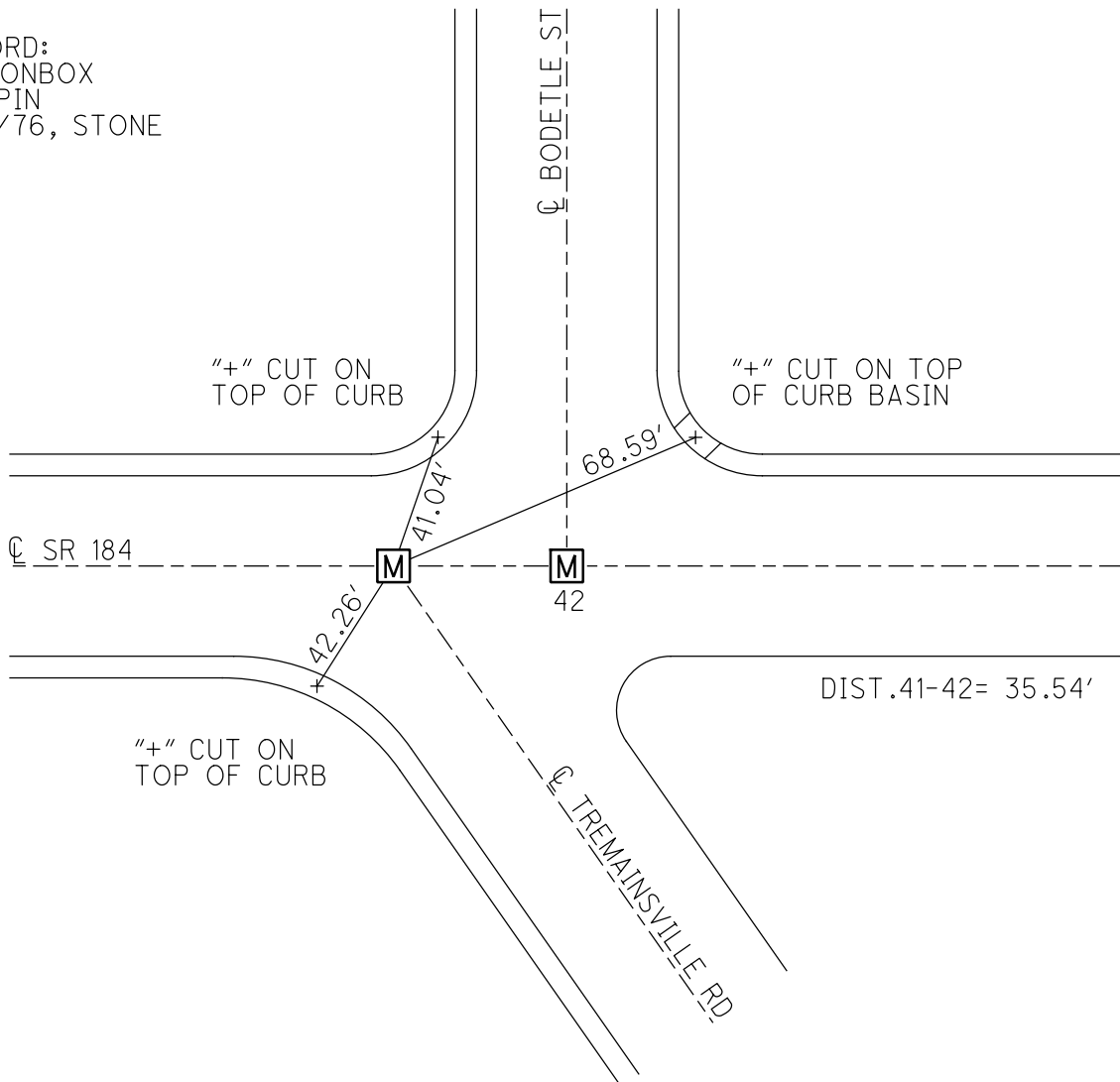
STATION: 193+25

HORZ. DATUM: \_\_\_\_\_ GEOID: \_\_\_\_\_

GRID: NORTHING: \_\_\_\_\_ EASTING: \_\_\_\_\_



RECORD:  
FD MONBOX  
W/ IPIN  
5/12/76, STONE



O.D.O.T. DISTRICT 2 SURVEY OFFICE (USE ONLY)

PERSONNEL

REFERENCE NO. 42

SHEET 24 OF 58

NOTES STONE DATE 5/12/76  
 H.C. MICHALAK WEATHER CLEAR  
 R.C. CURTIS TEMP. 52°  
NEUSER

ROUTE SR 184  
 COUNTY LUCAS  
 TOWNSHIP CITY OF TOLEDO  
 SECTION 8  
 T 9 S R 7 E

DWG BY NIESE PID \_\_\_\_\_

TYPE MONUMENT MONBOX W/ IPIN

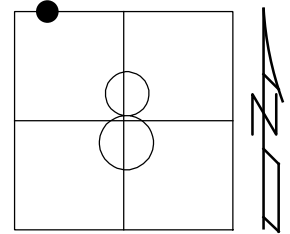
ON SURFACE - ~~BELOW~~ ON

OFFSET Q PAVEMENT ON LT : RT  
 \_\_\_\_\_ TO \_\_\_\_\_ EDGE PAVEMENT

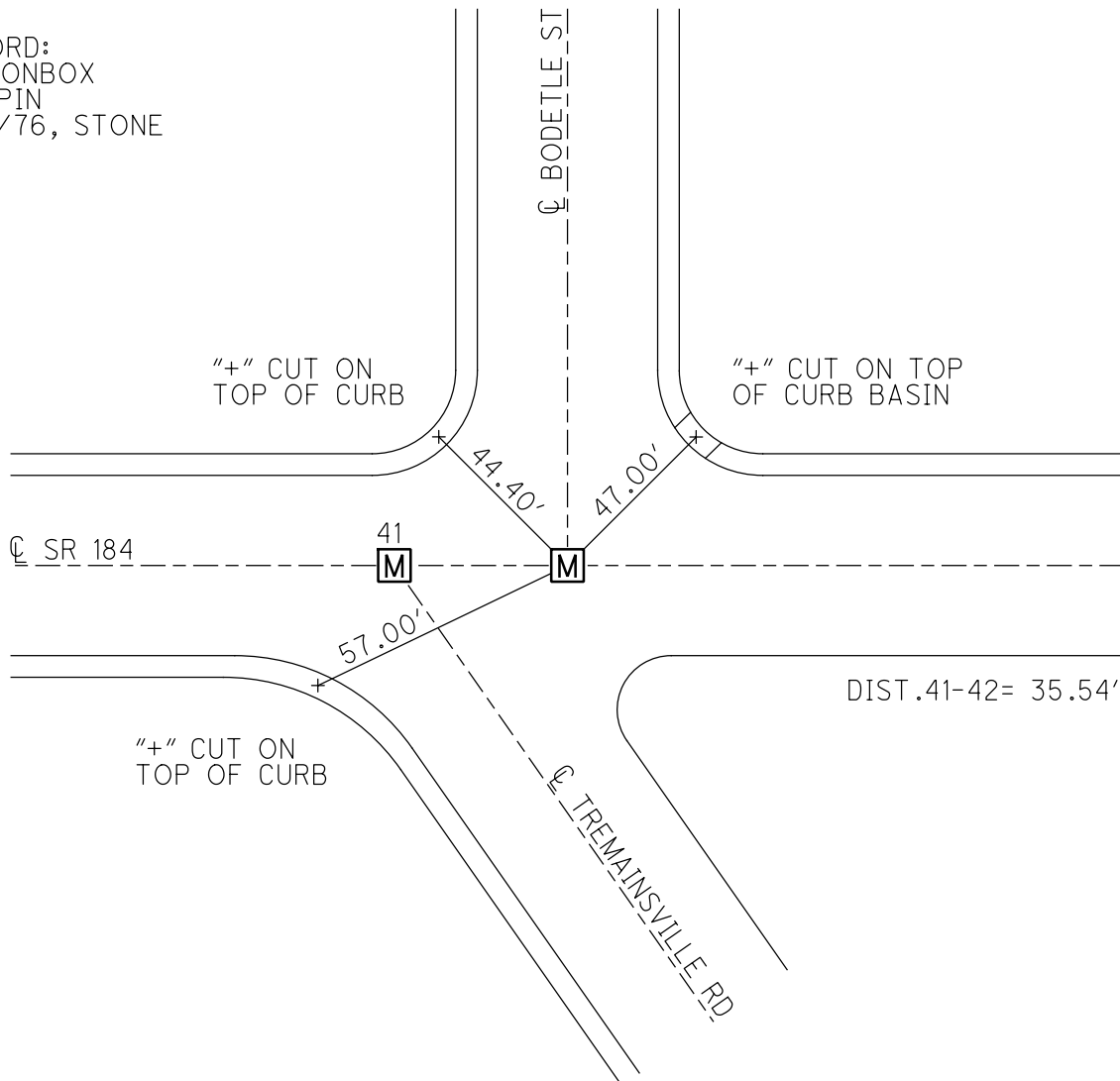
STATION: 193+77

HORZ.DATUM: \_\_\_\_\_ GEOID: \_\_\_\_\_

GRID: NORTHING: \_\_\_\_\_ EASTING: \_\_\_\_\_



RECORD:  
 FD MONBOX  
 W/ IPIN  
 5/12/76, STONE



O.D.O.T. DISTRICT 2 SURVEY OFFICE (USE ONLY)

PERSONNEL

REFERENCE NO. 43

SHEET 25 OF 58

NOTES STONE DATE 5/12/76  
 H.C. MICHALAK WEATHER CLEAR  
 R.C. CURTIS TEMP. 52°  
NEUSER/GRANATA

ROUTE SR 184  
 COUNTY LUCAS  
 TOWNSHIP CITY OF TOLEDO  
 SECTION 8  
 T 9 S R 7 E

DWG BY NIESE PID \_\_\_\_\_

TYPE MONUMENT P.K. NAIL

ON SURFACE - ~~BELOW~~ ON

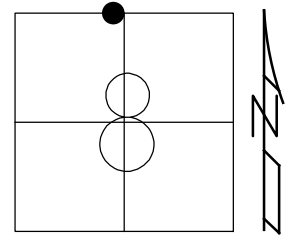
OFFSET  $\varnothing$  PAVEMENT ON \_\_\_\_\_ LT : RT

\_\_\_\_\_ TO \_\_\_\_\_ EDGE PAVEMENT

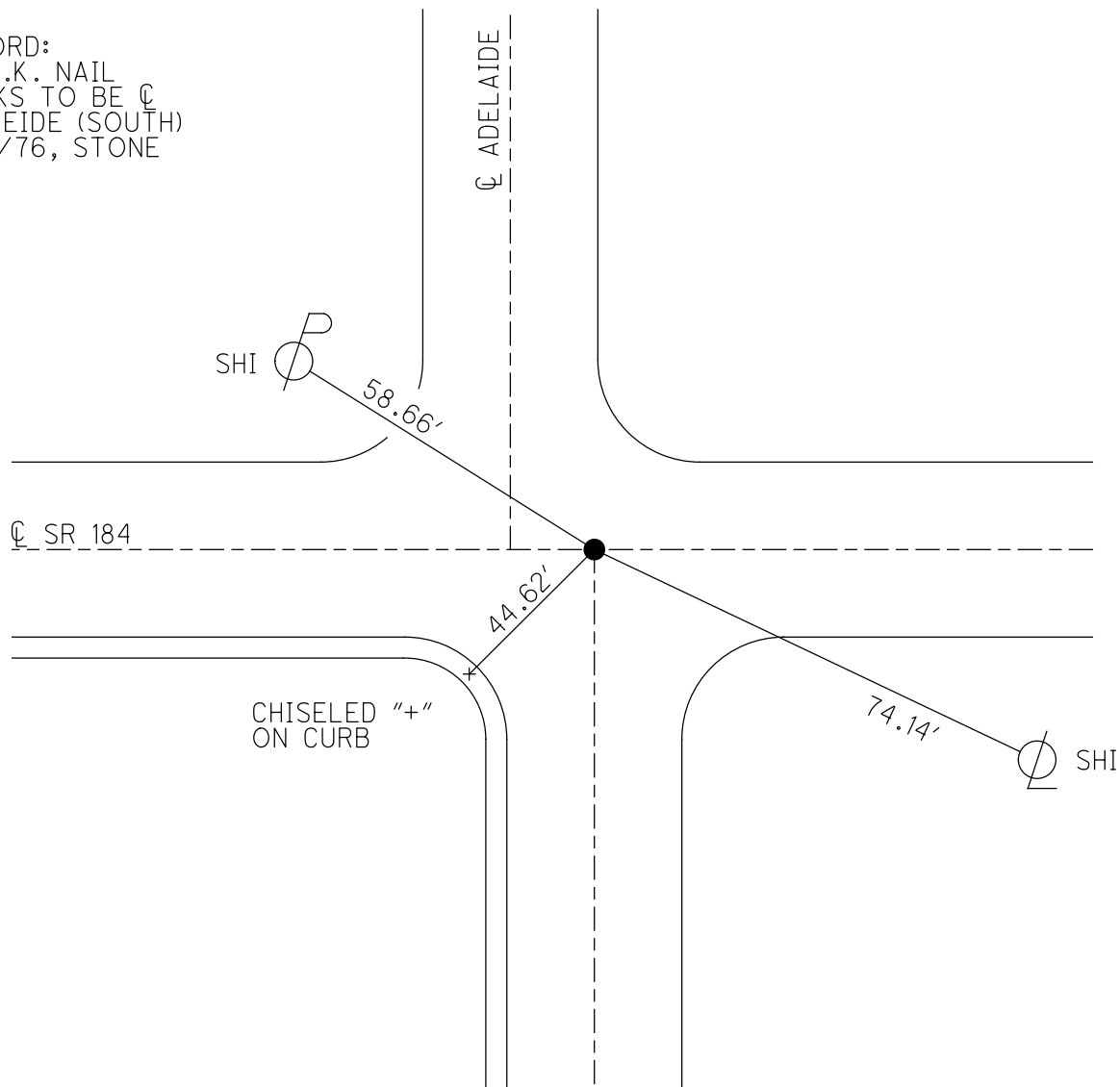
STATION: 209+62

HORIZ.DATUM: \_\_\_\_\_ GEOID: \_\_\_\_\_

GRID: NORTHING: \_\_\_\_\_ EASTING: \_\_\_\_\_



RECORD:  
 FD P.K. NAIL  
 LOOKS TO BE  $\varnothing$   
 ADELAIDE (SOUTH)  
 5/12/76, STONE



O.D.O.T. DISTRICT 2 SURVEY OFFICE (USE ONLY)

PERSONNEL \_\_\_\_\_

REFERENCE NO. 44

SHEET 26 OF 58

NOTES CITY

DATE 1/13/92

ROUTE SR 184

H.C. OF

WEATHER \_\_\_\_\_

COUNTY LUCAS

R.C. TOLEDO

TEMP. \_\_\_\_\_

TOWNSHIP CITY OF TOLEDO

SECTION 8

DWG BY NIESE

PID \_\_\_\_\_

T 9 S R 7 E

TYPE MONUMENT MONBOX W/ IPIN

ON SURFACE - ~~BELOW~~ ON

OFFSET Q PAVEMENT ON LT : RT

\_\_\_\_\_ TO \_\_\_\_\_ EDGE PAVEMENT

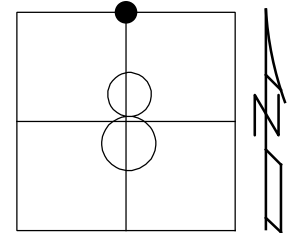
STATION: 211+66.54

HORZ. DATUM: \_\_\_\_\_

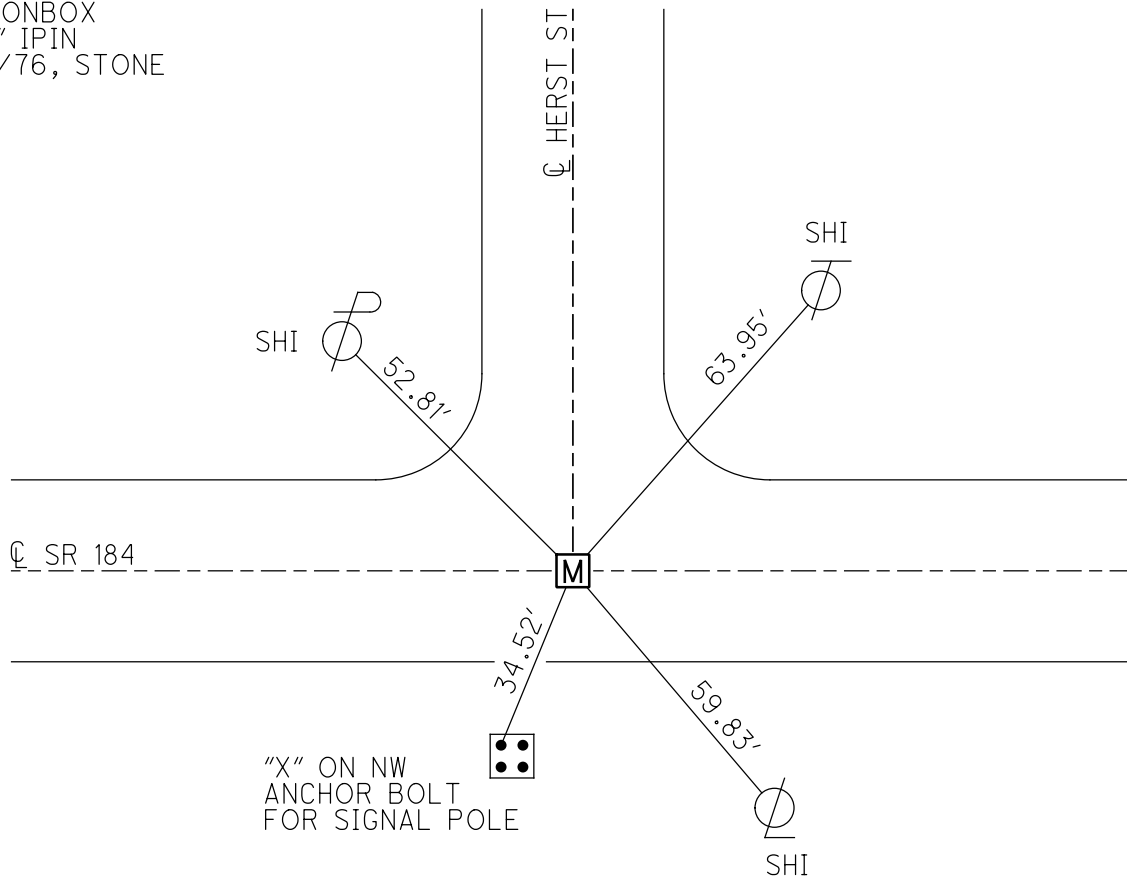
GEOID: \_\_\_\_\_

GRID: NORTHING: \_\_\_\_\_

EASTING: \_\_\_\_\_



RECORD:  
 TOLEDO PLAN  
 LUC-SR 184-03.51  
 PLAN STA 776+22.95  
 FD MONBOX  
 W/ 1" IPIN  
 5/12/76, STONE



O.D.O.T. DISTRICT 2 SURVEY OFFICE (USE ONLY)

PERSONNEL

REFERENCE NO. 45

SHEET 27 OF 58

NOTES STONE DATE 5/12/76  
 H.C. MICHALAK WEATHER CLEAR  
 R.C. CURTIS TEMP. 52°  
NEUSER/GRANATA

ROUTE SR 184  
 COUNTY LUCAS  
 TOWNSHIP CITY OF TOLEDO  
 SECTION 8  
 T 9 S R 7 E

DWG BY NIESE PID \_\_\_\_\_

TYPE MONUMENT P.K. NAIL

ON SURFACE - ~~BELOW~~ ON

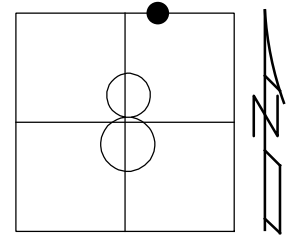
OFFSET  $\phi$  PAVEMENT ON \_\_\_\_\_ LT : RT

27.0' TO RT EDGE CURB

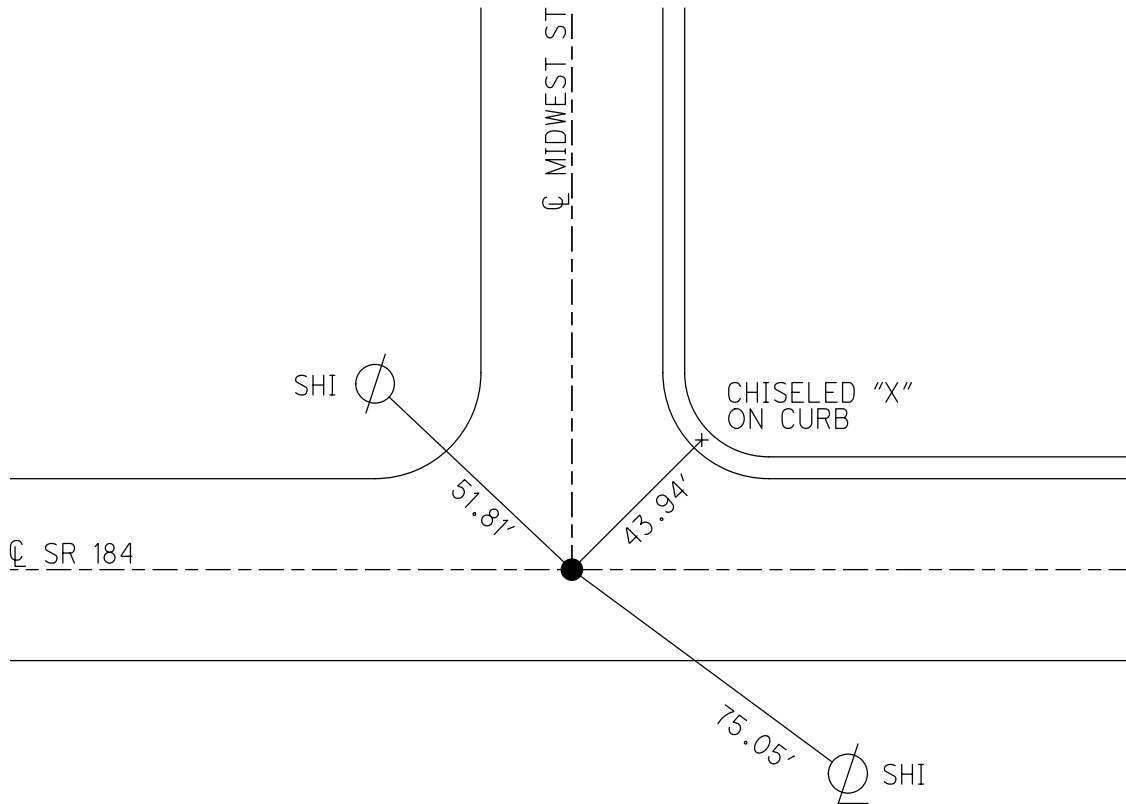
STATION: 219+65

HORIZ.DATUM: \_\_\_\_\_ GEOID: \_\_\_\_\_

GRID: NORTHING: \_\_\_\_\_ EASTING: \_\_\_\_\_



RECORD:  
 FD P.K. NAIL  
 SET BY OTHERS  
 5/12/76, STONE



O.D.O.T. DISTRICT 2 SURVEY OFFICE (USE ONLY)

PERSONNEL \_\_\_\_\_

REFERENCE NO. 46

SHEET 28 OF 58

NOTES CITY \_\_\_\_\_ DATE 1/13/92

H.C. OF \_\_\_\_\_ WEATHER \_\_\_\_\_

R.C. TOLEDO \_\_\_\_\_ TEMP. \_\_\_\_\_

ROUTE \_\_\_\_\_ SR 184

COUNTY \_\_\_\_\_ LUCAS

TOWNSHIP CITY OF TOLEDO

SECTION 8

DWG BY NIESE PID \_\_\_\_\_

T 9 S R 7 E

TYPE MONUMENT MONBOX

ON SURFACE - ~~BELOW~~ ON \_\_\_\_\_

OFFSET  $\odot$  PAVEMENT ON \_\_\_\_\_ LT : RT

\_\_\_\_\_ TO \_\_\_\_\_ EDGE PAVEMENT

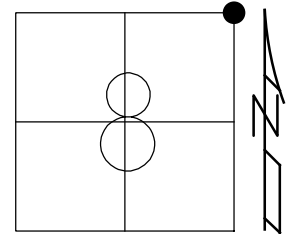
STATION: 237+15.14

HORIZ.DATUM: \_\_\_\_\_

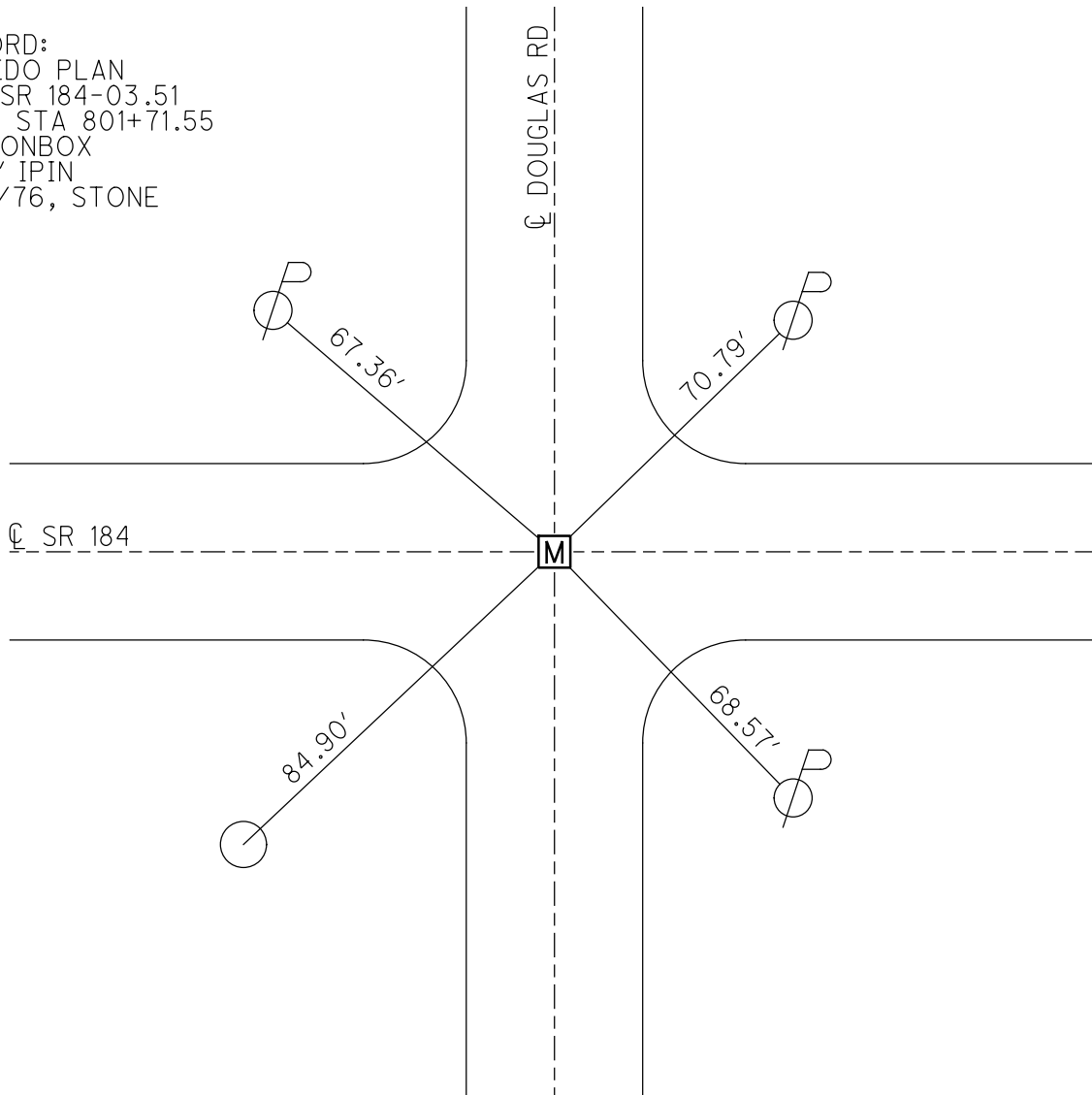
GEOID: \_\_\_\_\_

GRID: NORTHING: \_\_\_\_\_

EASTING: \_\_\_\_\_



RECORD:  
TOLEDO PLAN  
LUC-SR 184-03.51  
PLAN STA 801+71.55  
FD MONBOX  
W/ 1" IPIN  
5/12/76, STONE



O.D.O.T. DISTRICT 2 SURVEY OFFICE (USE ONLY)

PERSONNEL \_\_\_\_\_

REFERENCE NO. 47

SHEET 29 OF 58

NOTES STONE DATE 5/12/76  
 H.C. MICHALAK WEATHER CLEAR  
 R.C. CURTIS TEMP. 53°  
NEUSER/GRANANTA

ROUTE SR 184  
 COUNTY LUCAS  
 TOWNSHIP CITY OF TOLEDO  
 SECTION 9  
 T 9 S R 9 E

DWG BY \_\_\_\_\_ PID \_\_\_\_\_

TYPE MONUMENT P.K. NAIL

ON SURFACE - ~~BELOW~~ ON

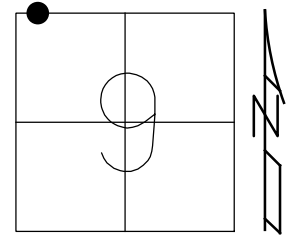
OFFSET ☉ PAVEMENT ON LT : RT

27.1' TO RT EDGE CURB

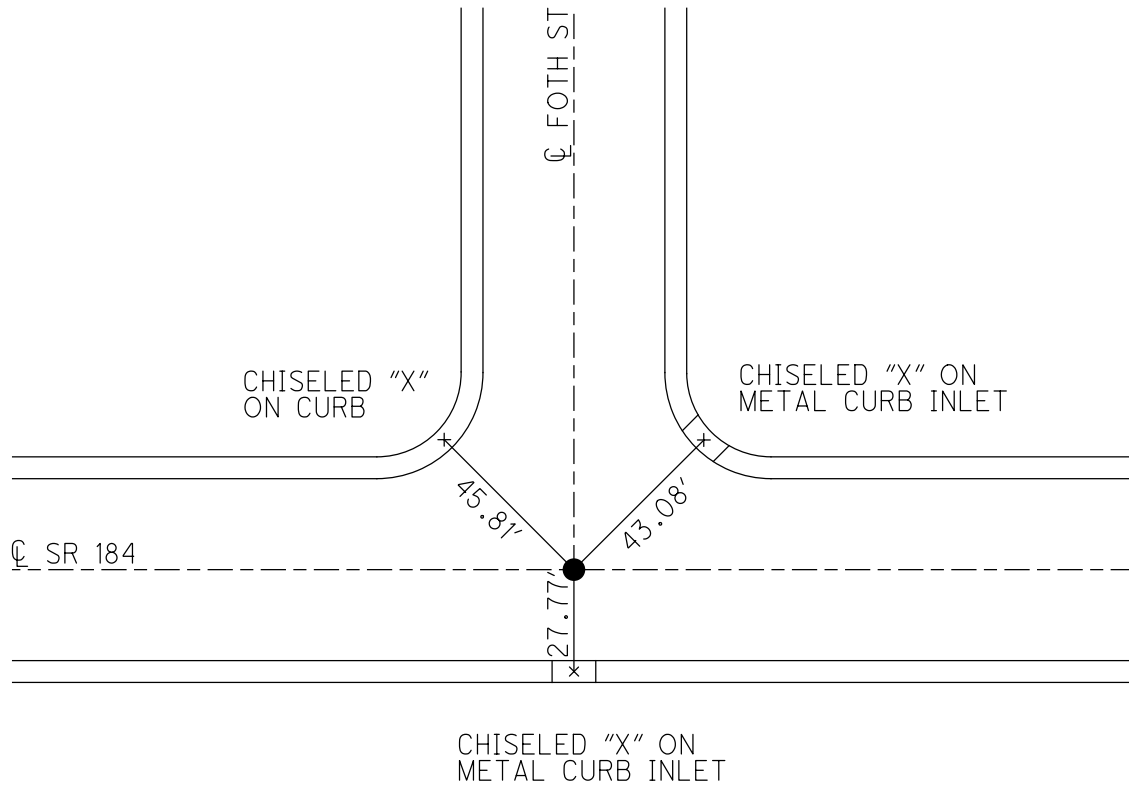
STATION: 242+88

HORIZ.DATUM: \_\_\_\_\_ GEOID: \_\_\_\_\_

GRID: NORTHING: \_\_\_\_\_ EASTING: \_\_\_\_\_



RECORD:  
 FD P.K. NAIL  
 SET BY OTHERS  
 5/12/76, STONE



O.D.O.T. DISTRICT 2 SURVEY OFFICE (USE ONLY)

PERSONNEL \_\_\_\_\_

REFERENCE NO. 48

SHEET 30 OF 58

NOTES STONE DATE 5/13/76  
 H.C. MICHALAK WEATHER FAIR  
 R.C. CURTIS TEMP. 70°  
NEUSER/GRANATA

ROUTE SR 184  
 COUNTY LUCAS  
 TOWNSHIP CITY OF TOLEDO  
 SECTION 9  
 T 9 S R 7 E

DWG BY NIESE PID \_\_\_\_\_

TYPE MONUMENT R.R. SPIKE

ON SURFACE - ~~BELOW~~ ON

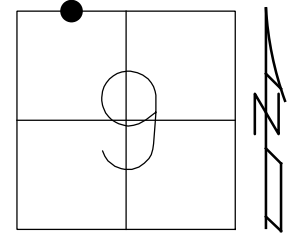
OFFSET  $\phi$  PAVEMENT ON LT : RT

27.0' TO RT EDGE PAVEMENT

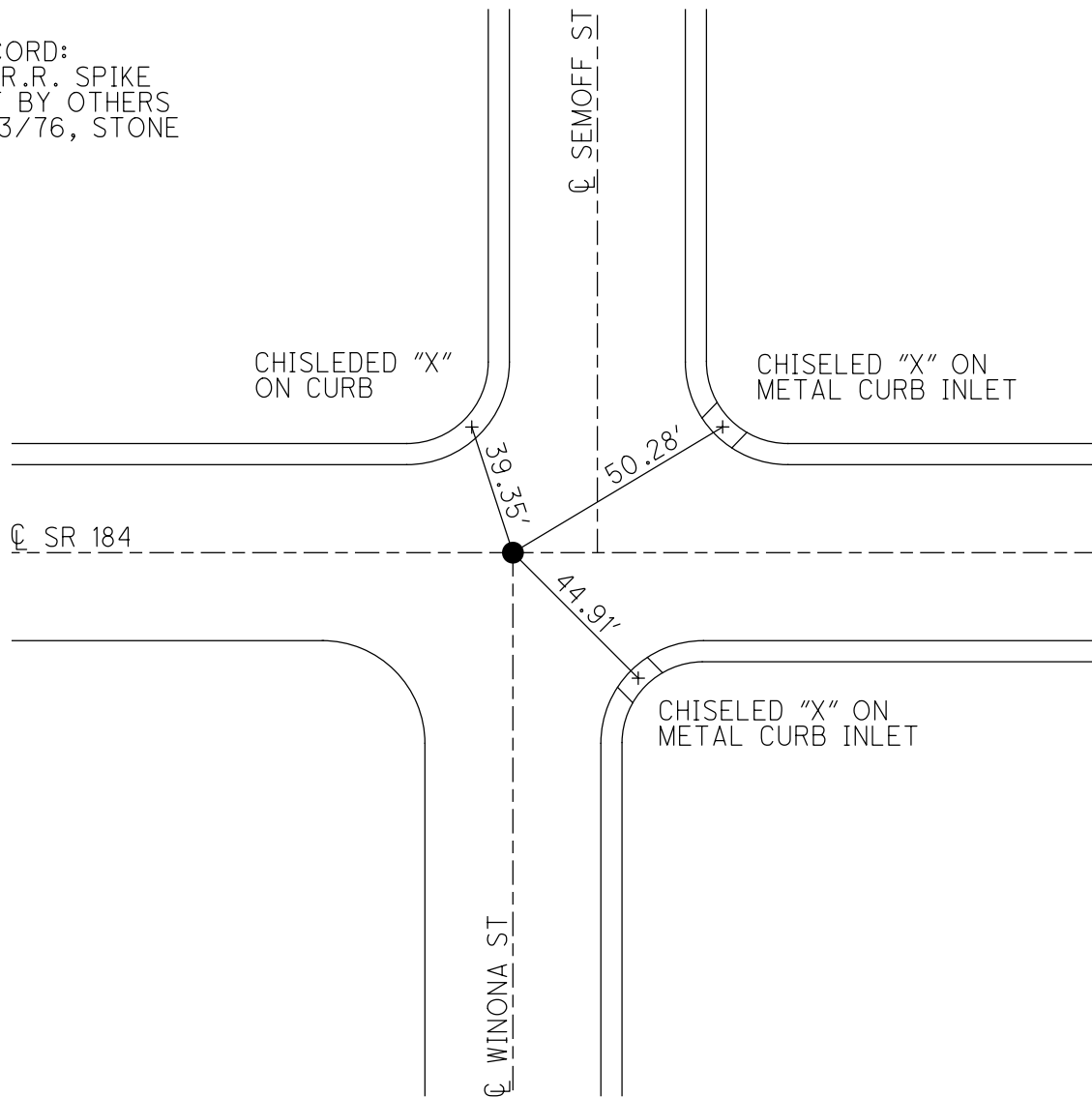
STATION: 251+33

HORZ. DATUM: \_\_\_\_\_ GEOID: \_\_\_\_\_

GRID: NORTHING: \_\_\_\_\_ EASTING: \_\_\_\_\_



RECORD:  
 FD R.R. SPIKE  
 SET BY OTHERS  
 5/13/76, STONE





O.D.O.T. DISTRICT 2 SURVEY OFFICE (USE ONLY)

PERSONNEL

REFERENCE NO. 49

SHEET 31 OF 58

NOTES STONE  
H.C. MICHALAK  
R.C. CURTIS  
NEUSER/GRANATA

DATE 5/13/76  
WEATHER FAIR  
TEMP. 70°

ROUTE SR 184  
COUNTY LUCAS  
TOWNSHIP CITY OF TOLEDO  
SECTION 9  
T 9 S R 7 E

DWG BY NIESE PID \_\_\_\_\_

TYPE MONUMENT P.K. NAIL

ON SURFACE - ~~BELOW~~ ON

OFFSET  $\odot$  PAVEMENT ON \_\_\_\_\_ LT : RT

27.0' TO LT EDGE PAVEMENT

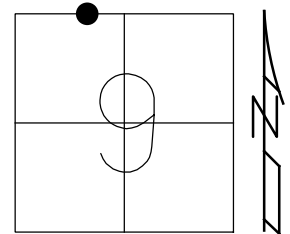
STATION: 255+55

HORIZ.DATUM: \_\_\_\_\_

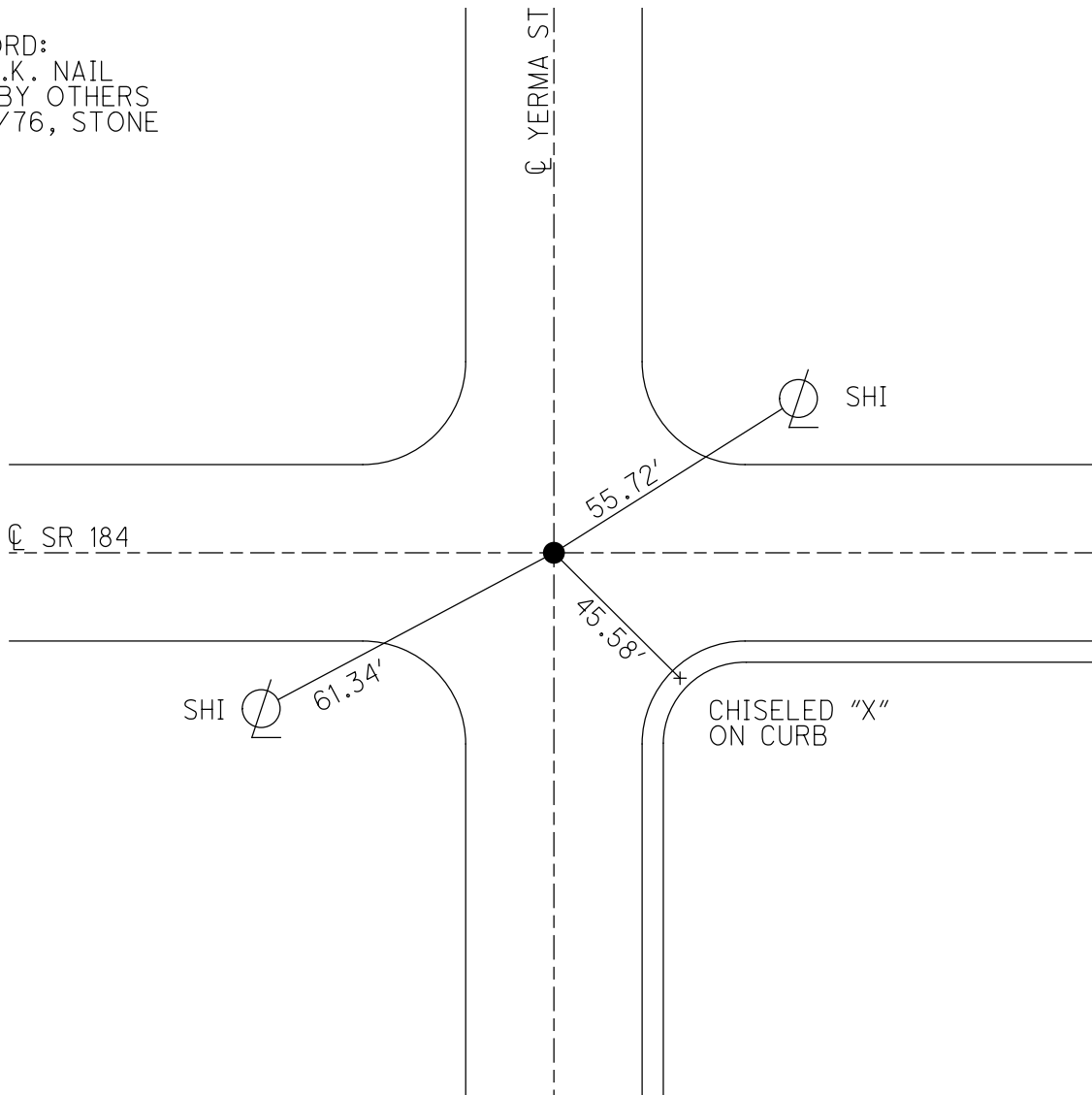
GEOID: \_\_\_\_\_

GRID: NORTHING: \_\_\_\_\_

EASTING: \_\_\_\_\_



RECORD:  
FD P.K. NAIL  
SET BY OTHERS  
5/13/76, STONE



O.D.O.T. DISTRICT 2 SURVEY OFFICE (USE ONLY)

PERSONNEL \_\_\_\_\_

REFERENCE NO. 49 A

SHEET 32 OF 58

NOTES CITY \_\_\_\_\_

DATE 1/13/92

ROUTE SR 184

H.C. OF \_\_\_\_\_

WEATHER \_\_\_\_\_

COUNTY LUCAS

R.C. TOLEDO

TEMP. \_\_\_\_\_

TOWNSHIP CITY OF TOLEDO

DWG BY NIESE

PID \_\_\_\_\_

SECTION 9

T 9 S R 7 E

TYPE MONUMENT MONBOX

ON SURFACE - ~~BELOW~~ ON \_\_\_\_\_

OFFSET  $\text{C}$  PAVEMENT ON \_\_\_\_\_ LT : RT

- TO - EDGE PAVEMENT

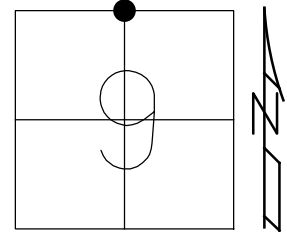
STATION: 263+97.38

HORZ. DATUM: \_\_\_\_\_

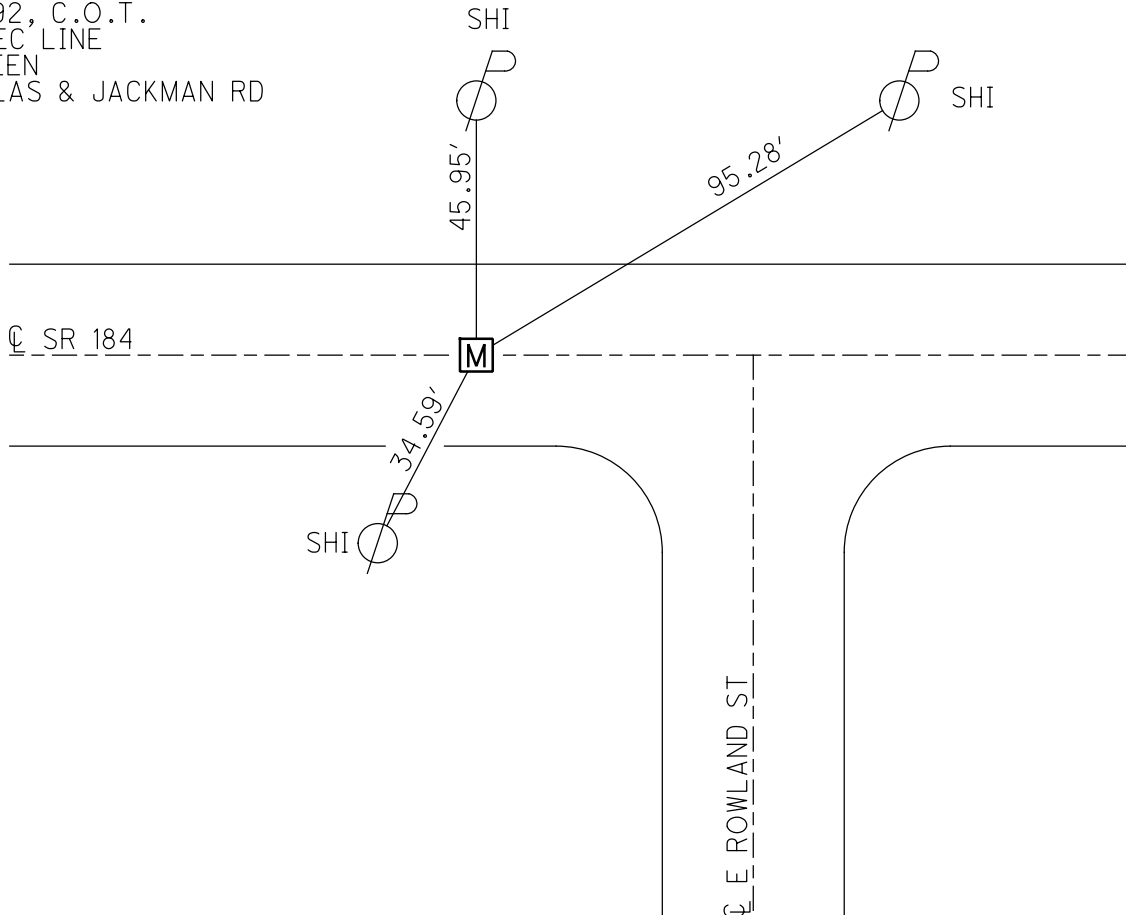
GEOID: \_\_\_\_\_

GRID: NORTHING: \_\_\_\_\_

EASTING: \_\_\_\_\_



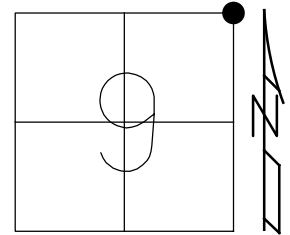
RECORD:  
 TOLEDO PLAN  
 LUC-SR 184-03.51  
 PLAN ST 828+53.79  
 FD MONBOX  
 1/13/92, C.O.T.  
 1/2 SEC LINE  
 BETWEEN  
 DOUGLAS & JACKMAN RD



O.D.O.T. DISTRICT 2 SURVEY OFFICE (USE ONLY)

PERSONNEL \_\_\_\_\_ REFERENCE NO. 50 SHEET 33 OF 58  
 NOTES CITY DATE 1/13/92 ROUTE SR 184  
 H.C. OF WEATHER \_\_\_\_\_ COUNTY LUCAS  
 R.C. TOLEDO TEMP. \_\_\_\_\_ TOWNSHIP CITY OF TOLEDO  
 SECTION 9  
 DWG BY NIESE PID \_\_\_\_\_ T 9 S R 7 E

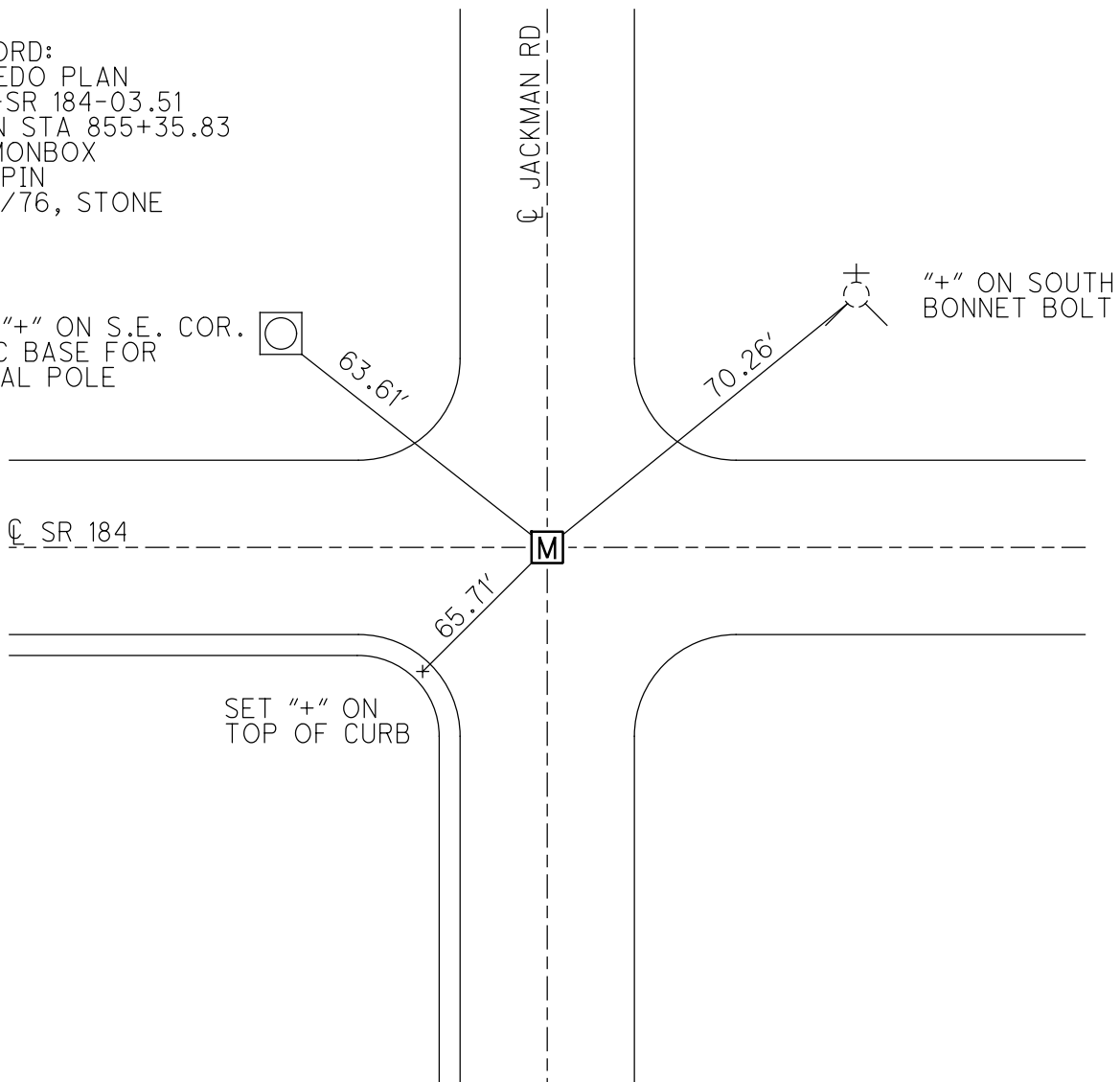
TYPE MONUMENT MONBOX  
 ON SURFACE - ~~BELOW~~ ON  
 OFFSET  $\text{\textcircled{C}}$  PAVEMENT ON LT : RT  
- TO - EDGE PAVEMENT  
 STATION: 290+79.42



HORZ. DATUM: \_\_\_\_\_ GEOID: \_\_\_\_\_  
 GRID: NORTHING: \_\_\_\_\_ EASTING: \_\_\_\_\_

RECORD:  
 TOLEDO PLAN  
 LUC-SR 184-03.51  
 PLAN STA 855+35.83  
 FD MONBOX  
 W/ IPIN  
 5/13/76, STONE

SET "+" ON S.E. COR.  
 CONC BASE FOR  
 SIGNAL POLE



SET "+" ON  
 TOP OF CURB

O.D.O.T. DISTRICT 2 SURVEY OFFICE (USE ONLY)

PERSONNEL

REFERENCE NO. 51

SHEET 34 OF 58

NOTES STONE DATE 5/13/76  
 H.C. MICHALAK WEATHER FAIR  
 R.C. CURTIS TEMP. 71°  
NEUSER/GRANATA

ROUTE SR 184  
 COUNTY LUCAS  
 TOWNSHIP CITY OF TOLEDO  
 SECTION 10  
 T 9 S R 7 E

DWG BY NIESE PID \_\_\_\_\_

TYPE MONUMENT MONBOX W/ IPIN

ON SURFACE - ~~BELOW~~ ON

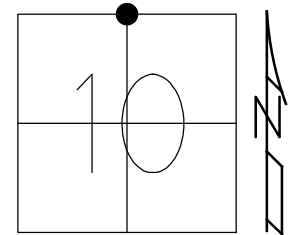
OFFSET  $\varnothing$  PAVEMENT ON \_\_\_\_\_ LT : RT

\_\_\_\_\_ TO \_\_\_\_\_ EDGE PAVEMENT

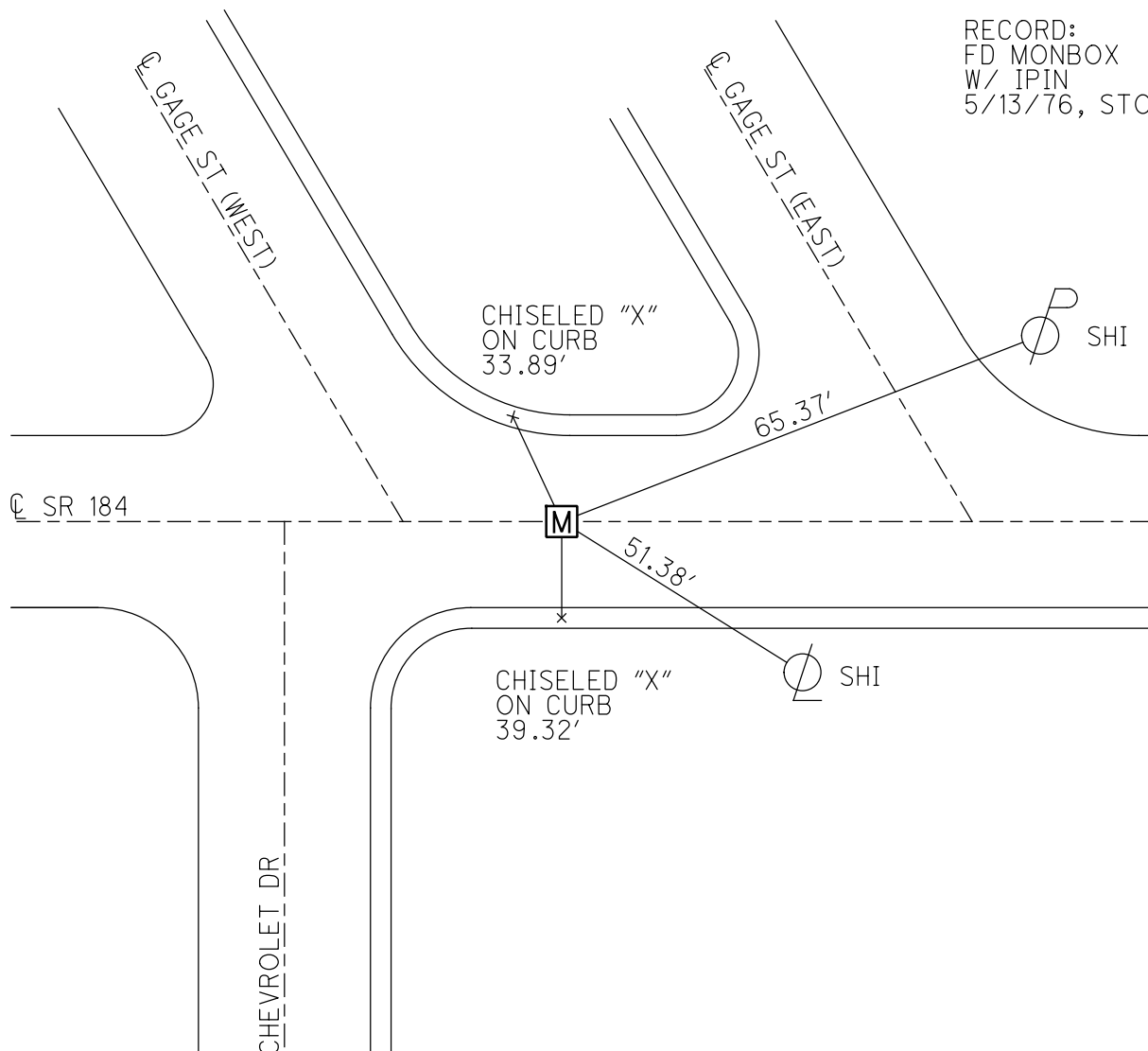
STATION: 316+80

HORZ.DATUM: \_\_\_\_\_ GEOID: \_\_\_\_\_

GRID: NORTHING: \_\_\_\_\_ EASTING: \_\_\_\_\_



RECORD:  
 FD MONBOX  
 W/ IPIN  
 5/13/76, STONE



O.D.O.T. DISTRICT 2 SURVEY OFFICE (USE ONLY)

PERSONNEL

REFERENCE NO. 52

SHEET 35 OF 58

NOTES STONE DATE 9/2/76

ROUTE SR 184

H.C. MICHALAK WEATHER FAIR

COUNTY LUCAS

R.C. NEUSER TEMP. 69°

TOWNSHIP CITY OF TOLEDO

CURTIS/GRANATA

SECTION 10

DWG BY NIESE PID \_\_\_\_\_

T 9 S R 7 E

TYPE MONUMENT MONBOX W/ 1" IPIN

ON SURFACE - ~~BELOW~~ ON

OFFSET ☉ PAVEMENT ON LT : RT

27.0' TO RT EDGE PAVEMENT

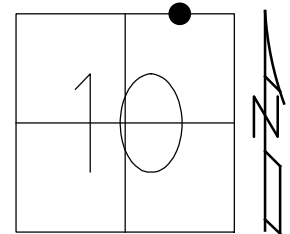
STATION: 329+47

HORZ.DATUM: \_\_\_\_\_

GEOID: \_\_\_\_\_

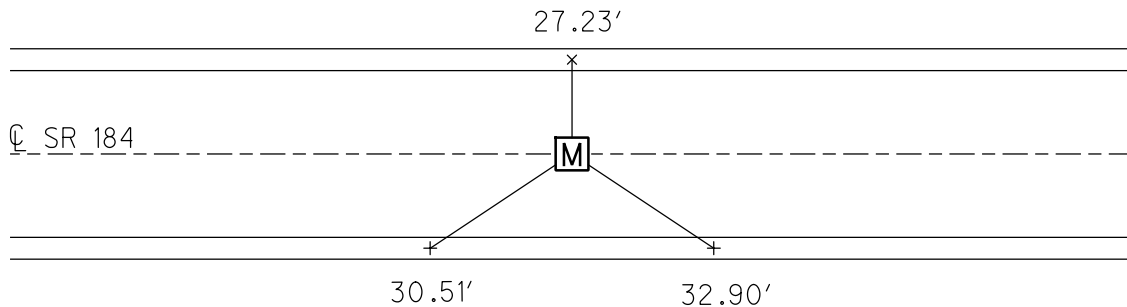
GRID: NORTHING: \_\_\_\_\_

EASTING: \_\_\_\_\_



RECORD:  
FD MONBOX  
W/ 1" IPIN  
1/4 MILE WEST  
OF LEWIS DR  
ON WEST ℙ OF ARBY'S  
9/2/76, STONE

CHISELED "X"s  
ON CURB



O.D.O.T. DISTRICT 2 SURVEY OFFICE (USE ONLY)

PERSONNEL

REFERENCE NO. 53

SHEET 36 OF 58

NOTES STONE DATE 9/2/76  
 H.C. MICHALAK WEATHER FAIR  
 R.C. NEUSER TEMP. 64°  
CURTIS/GRANATA

ROUTE SR 184  
 COUNTY LUCAS  
 TOWNSHIP CITY OF TOLEDO  
 SECTION 10  
 T 9 S R 7 E

DWG BY NIESE PID \_\_\_\_\_

TYPE MONUMENT MONBOX W/ 1" IPIN

ON SURFACE - ~~BELOW~~ ON

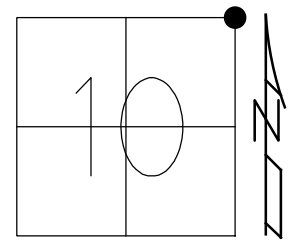
OFFSET  $\phi$  PAVEMENT ON \_\_\_\_\_ LT : RT

\_\_\_\_\_ TO \_\_\_\_\_ EDGE PAVEMENT

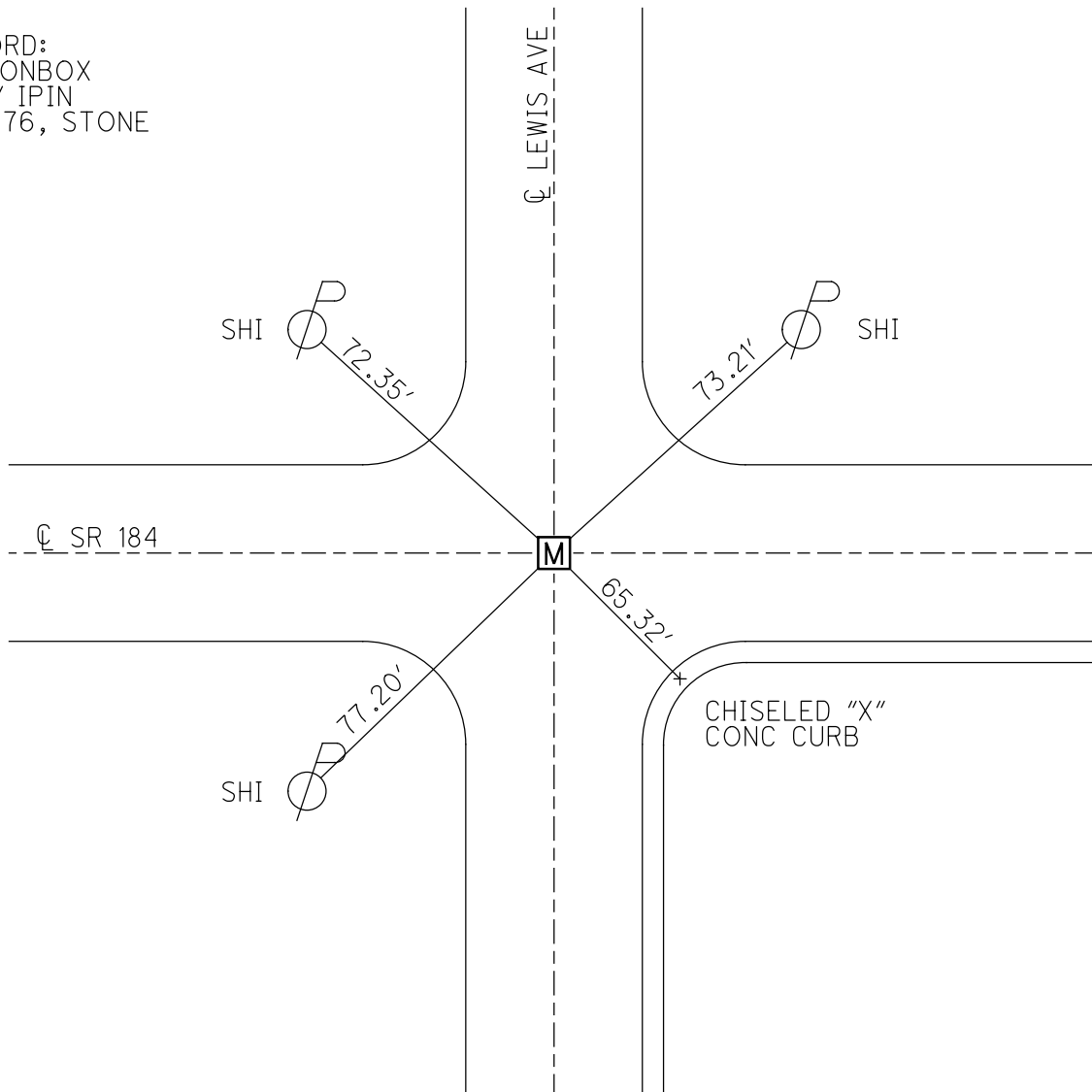
STATION: 342+67

HORZ. DATUM: \_\_\_\_\_ GEOID: \_\_\_\_\_

GRID: NORTHING: \_\_\_\_\_ EASTING: \_\_\_\_\_



RECORD:  
 FD MONBOX  
 W/ 1" IPIN  
 9/2/76, STONE



O.D.O.T. DISTRICT 2 SURVEY OFFICE (USE ONLY)

PERSONNEL

REFERENCE NO. 54

SHEET 37 OF 58

NOTES STONE DATE 9/2/76  
 H.C. MICHALAK WEATHER FAIR  
 R.C. NEUSER TEMP. 64°  
CURTIS/GRANATA

ROUTE SR 184  
 COUNTY LUCAS  
 TOWNSHIP CITY OF TOLEDO  
 SECTION 11  
 T 9 S R 7 E

TYPE MONUMENT P.K. NAIL

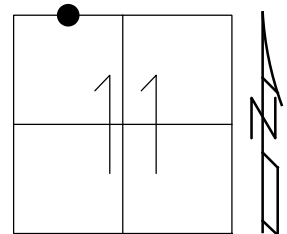
ON SURFACE - ~~BELOW~~ ON

OFFSET ☉ PAVEMENT ON LT : RT  
27.0' TO RT EDGE PAVEMENT

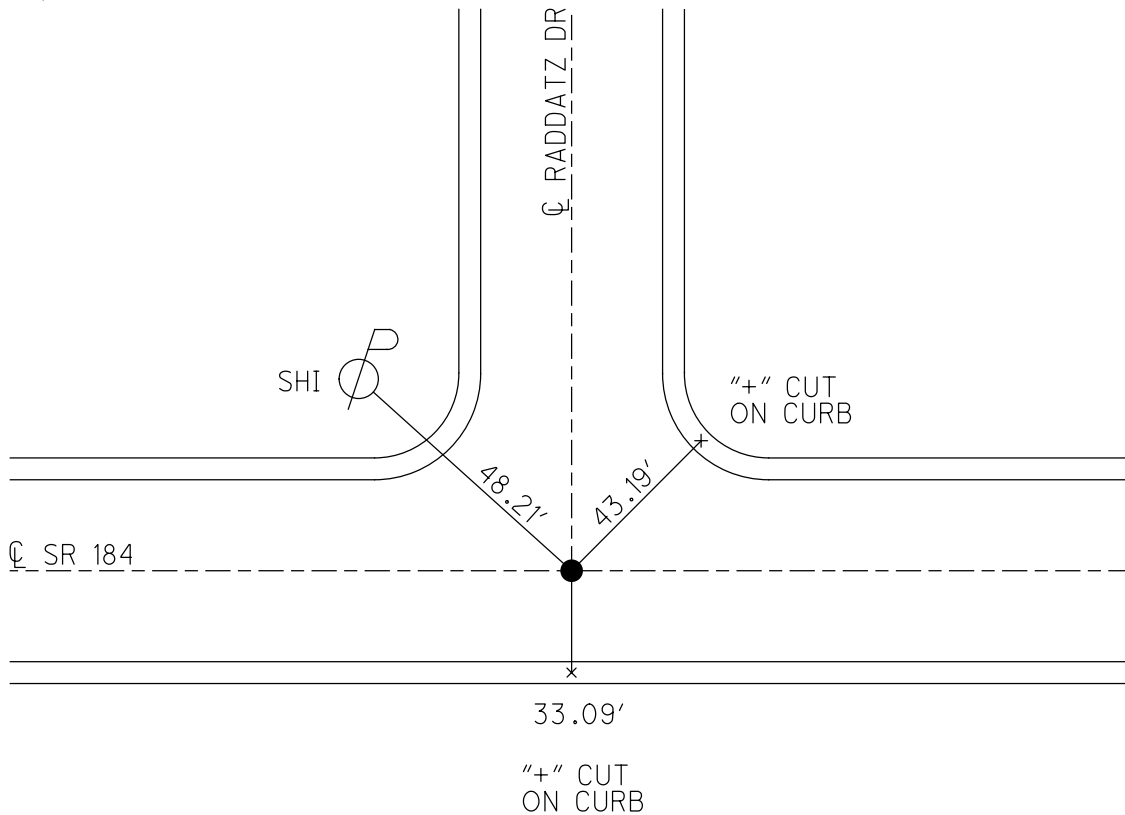
STATION: 354+29

HORZ. DATUM: \_\_\_\_\_ GEOID: \_\_\_\_\_

GRID: NORTHING: \_\_\_\_\_ EASTING: \_\_\_\_\_



RECORD:  
 FD P.K. NAIL  
 SET BY OTHERS  
 9/2/76, STONE



O.D.O.T. DISTRICT 2 SURVEY OFFICE (USE ONLY)

PERSONNEL \_\_\_\_\_

REFERENCE NO. 55

SHEET 38 OF 58

NOTES STONE DATE 9/2/76

ROUTE SR 184

H.C. MICHALAK WEATHER FAIR

COUNTY LUCAS

R.C. NEUSER TEMP. 64°  
CURTIS/GRANATA

TOWNSHIP CITY OF TOLEDO

DWG BY NIESE PID \_\_\_\_\_

SECTION 11

T 9 S R 7 E

TYPE MONUMENT P.K. NAIL

ON SURFACE - ~~BELOW~~ ON

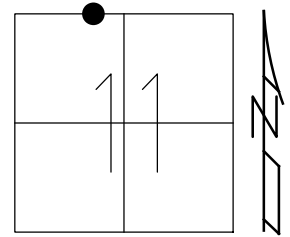
OFFSET ☉ PAVEMENT ON \_\_\_\_\_ LT : RT

27.2' TO RT EDGE PAVEMENT

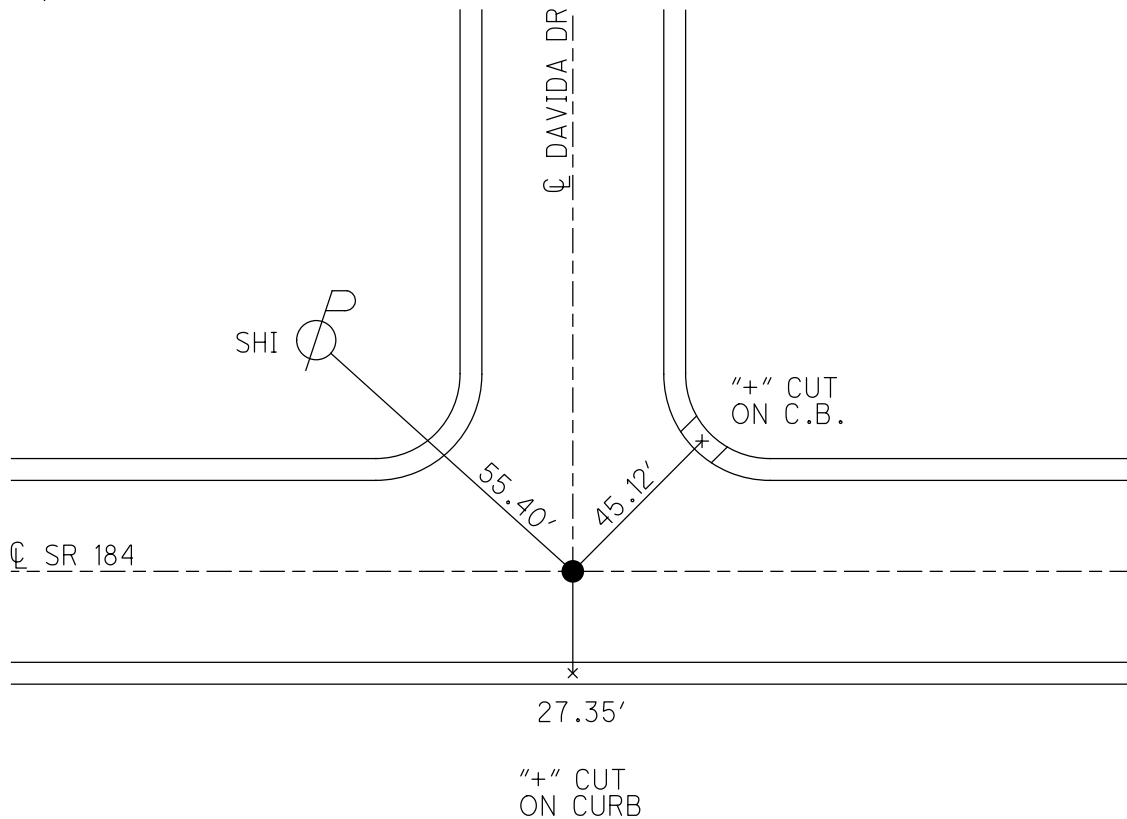
STATION: 360+09

HORZ.DATUM: \_\_\_\_\_ GEOID: \_\_\_\_\_

GRID: NORTHING: \_\_\_\_\_ EASTING: \_\_\_\_\_



RECORD:  
FD P.K. NAIL  
SET BY OTHERS  
9/2/76, STONE





O.D.O.T. DISTRICT 2 SURVEY OFFICE (USE ONLY)

PERSONNEL \_\_\_\_\_

REFERENCE NO. 56

SHEET 39 OF 58

NOTES STONE

DATE 9/2/76

ROUTE SR 184

H.C. MICHALAK

WEATHER FAIR

COUNTY LUCAS

R.C. NEUSER

TEMP. 65°

TOWNSHIP CITY OF TOLEDO

CURTIS/GRANATA

SECTION 11

DWG BY NIESE PID \_\_\_\_\_

T 9 S R 7 E

TYPE MONUMENT P.K. NAIL

ON SURFACE - ~~BELOW~~ ON

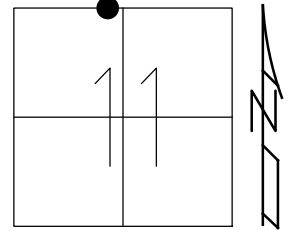
OFFSET Q PAVEMENT ON LT : RT

27.2' TO RT EDGE PAVEMENT

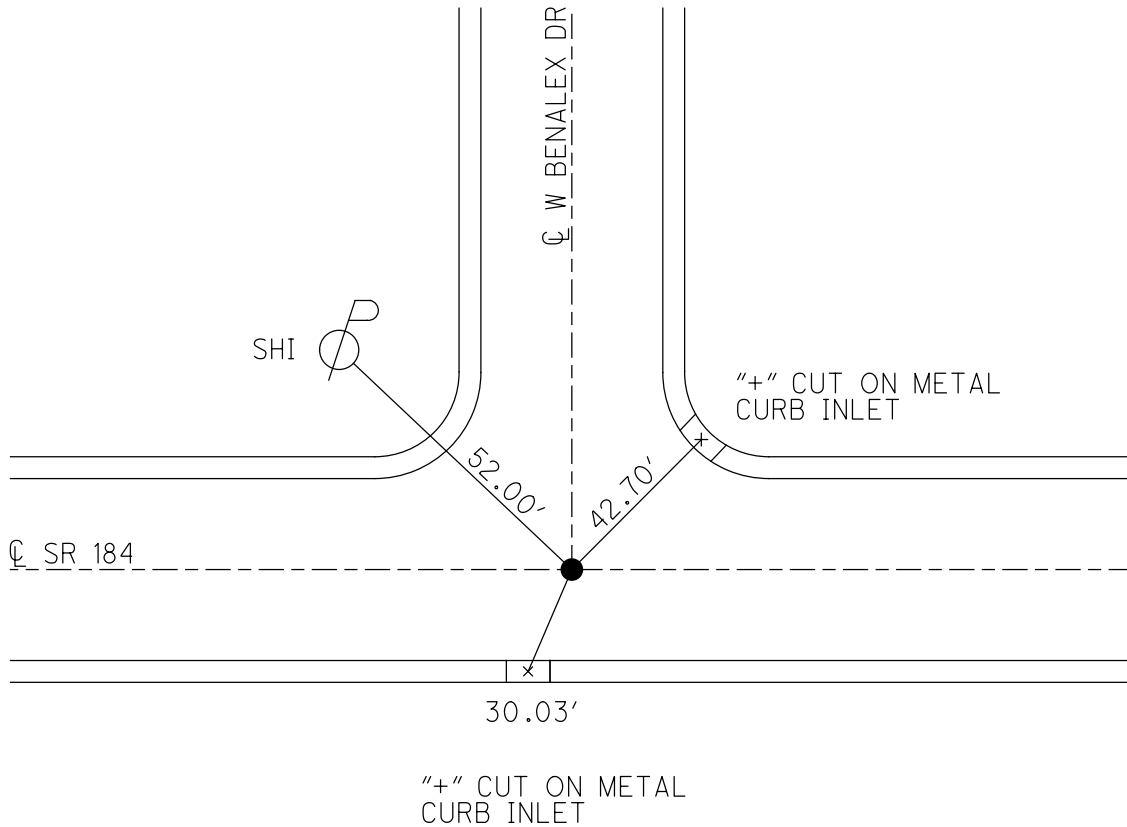
STATION: 363+79

HORIZ.DATUM: \_\_\_\_\_ GEOID: \_\_\_\_\_

GRID: NORTHING: \_\_\_\_\_ EASTING: \_\_\_\_\_



RECORD:  
FD P.K. NAIL  
SET BY OTHERS  
9/2/76, STONE



O.D.O.T. DISTRICT 2 SURVEY OFFICE (USE ONLY)

PERSONNEL

REFERENCE NO. 57

SHEET 40 OF 58

NOTES STONE

DATE 9/2/76

ROUTE SR 184

H.C. MICHALAK

WEATHER FAIR

COUNTY LUCAS

R.C. NEUSER

TEMP. 65°

TOWNSHIP CITY OF TOLEDO

CURTIS/GRANATA

DWG BY NIESE PID \_\_\_\_\_

SECTION 11

T 9 S R 7 E

TYPE MONUMENT P.K. NAIL

ON SURFACE - ~~BELOW~~ ON

OFFSET ☉ PAVEMENT ON \_\_\_\_\_ LT : RT

27.1' TO RT EDGE PAVEMENT

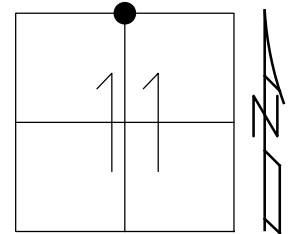
STATION: 367+49

HORZ.DATUM: \_\_\_\_\_

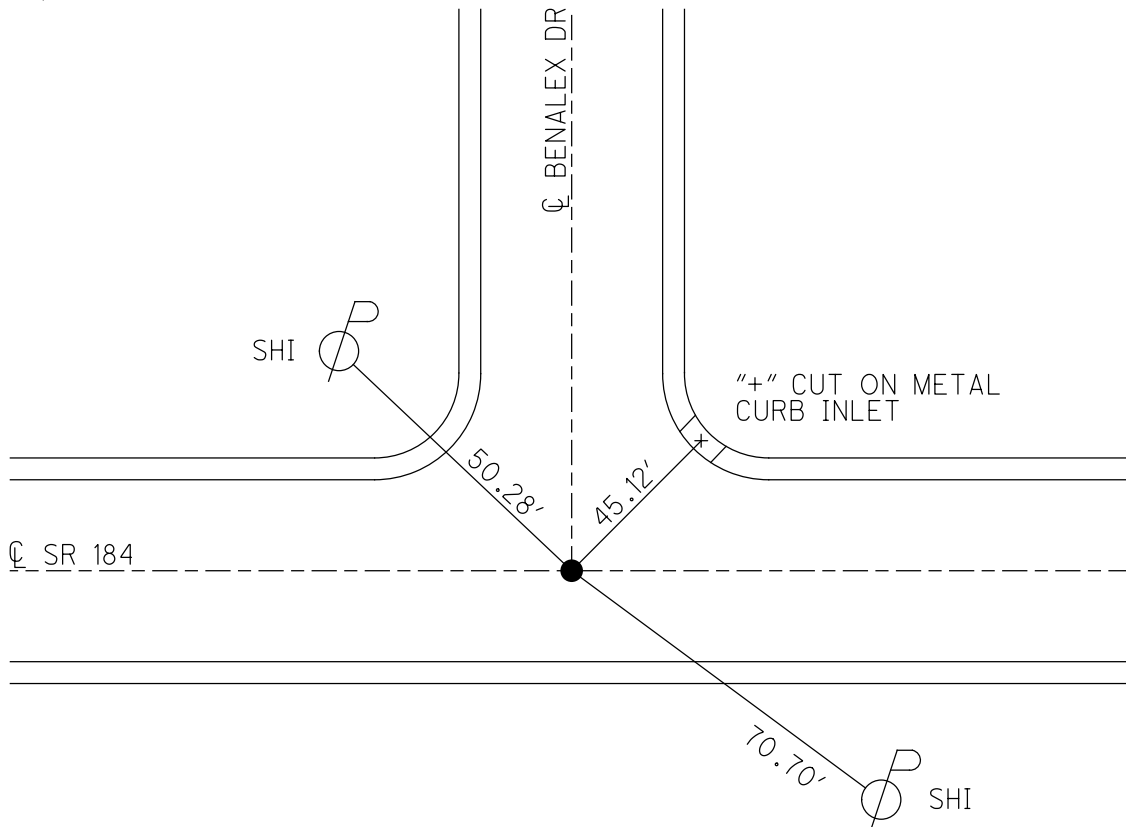
GEOID: \_\_\_\_\_

GRID: NORTHING: \_\_\_\_\_

EASTING: \_\_\_\_\_



RECORD:  
FD P.K. NAIL  
SET BY OTHERS  
9/2/76, STONE

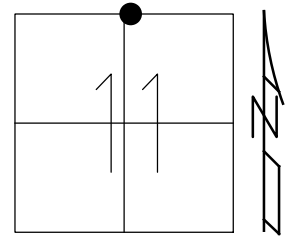


O.D.O.T. DISTRICT 2 SURVEY OFFICE (USE ONLY)

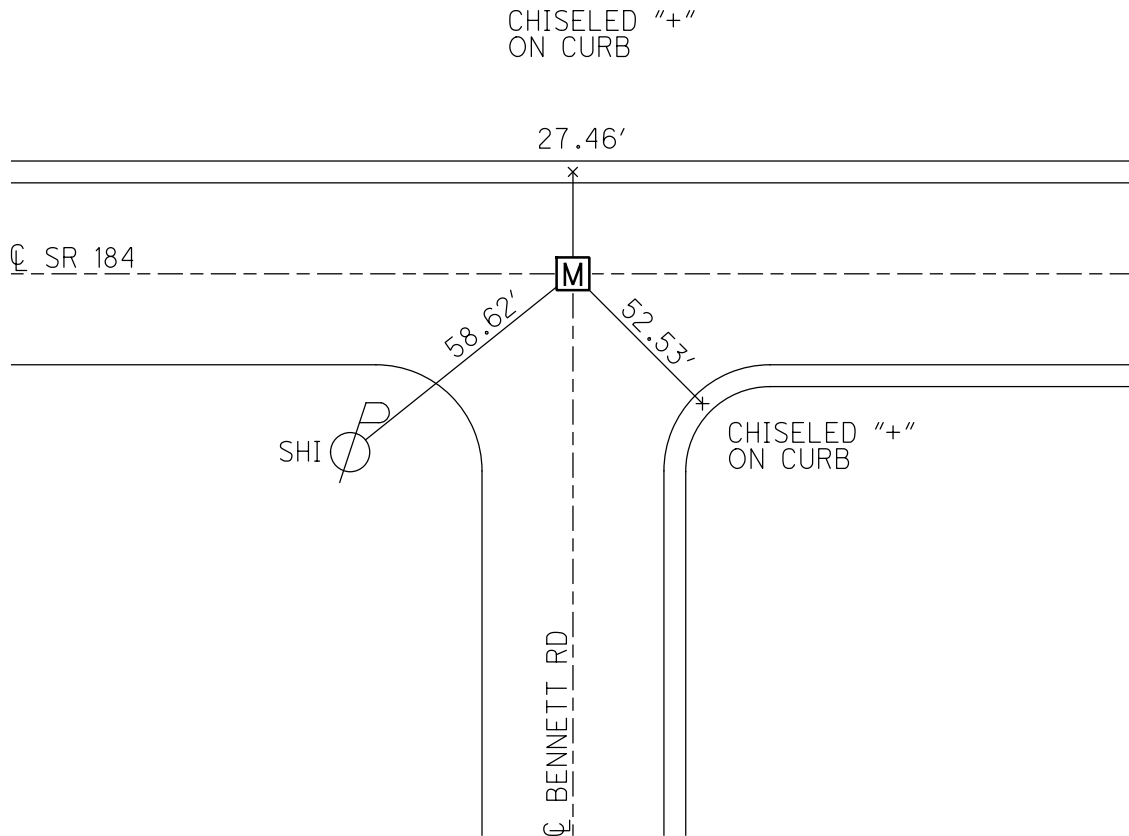
PERSONNEL \_\_\_\_\_ REFERENCE NO. 58 SHEET 41 OF 58  
 NOTES STONE DATE 9/2/76 ROUTE SR 184  
 H.C. MICHALAK WEATHER FAIR COUNTY LUCAS  
 R.C. NEUSER TEMP. 66° TOWNSHIP CITY OF TOLEDO  
           CURTIS/GRANATA SECTION 11  
 DWG BY NIESE PID \_\_\_\_\_ T 9 S R 7 E

TYPE MONUMENT MONBOX W/ IPIN  
 ON SURFACE - ~~BELOW~~ ON  
 OFFSET ☉ PAVEMENT ON LT : RT  
27.2' TO LT EDGE PAVEMENT  
 STATION: 369+07

HORIZ. DATUM: \_\_\_\_\_ GEOID: \_\_\_\_\_  
 GRID: NORTHING: \_\_\_\_\_ EASTING: \_\_\_\_\_



RECORD:  
 FD MONBOX  
 W/ IPIN  
 9/2/76, STONE



O.D.O.T. DISTRICT 2 SURVEY OFFICE (USE ONLY)

PERSONNEL

REFERENCE NO. 59

SHEET 42 OF 58

NOTES STONE DATE 9/2/76

ROUTE SR 184

H.C. MICHALAK WEATHER FAIR

COUNTY LUCAS

R.C. NEUSER TEMP. 66°

TOWNSHIP CITY OF TOLEDO

CURTIS/GRANATA

SECTION 11

DWG BY NIESE PID \_\_\_\_\_

T 9 S R 7 E

TYPE MONUMENT P.K. NAIL

ON SURFACE - ~~BELOW~~ ON

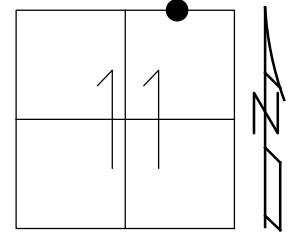
OFFSET ☉ PAVEMENT ON \_\_\_\_\_ LT : RT

\_\_\_\_\_ TO \_\_\_\_\_ EDGE PAVEMENT

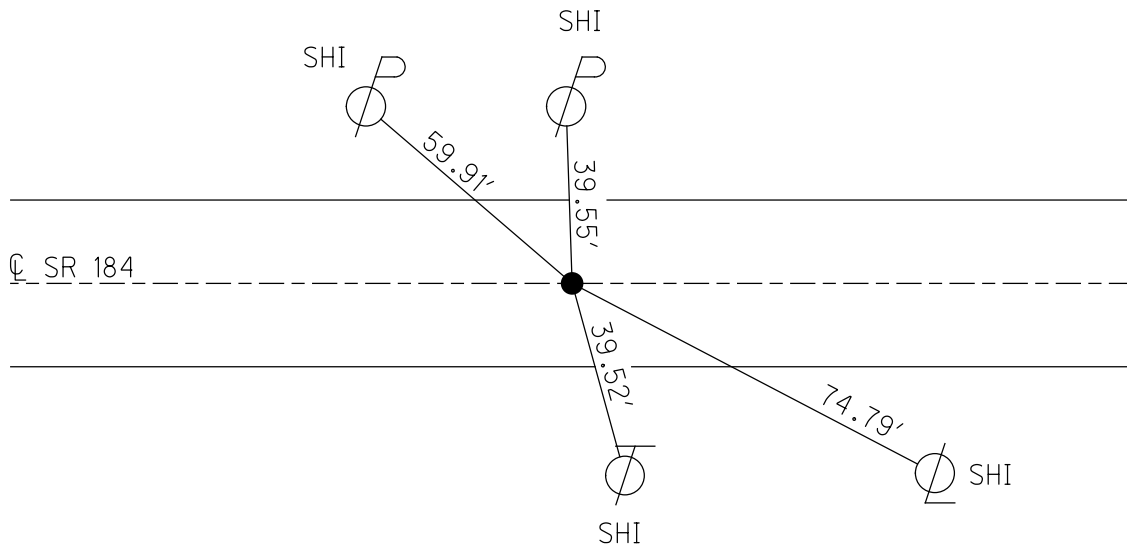
STATION: 381+87 ±

HORZ. DATUM: \_\_\_\_\_ GEOID: \_\_\_\_\_

GRID: NORTHING: \_\_\_\_\_ EASTING: \_\_\_\_\_



RECORD:  
 FD P.K. NAIL  
 ON SURFACE  
 SET BY OTHERS  
 W P/L ALEXIS'S MOTEL  
 9/2/76, STONE



O.D.O.T. DISTRICT 2 SURVEY OFFICE (USE ONLY)

PERSONNEL

REFERENCE NO. 60

SHEET 43 OF 58

NOTES STONE DATE 9/2/76  
 H.C. MICHALAK WEATHER FAIR  
 R.C. NEUSER TEMP. 66°  
CURTIS/GRANATA

ROUTE SR 184  
 COUNTY LUCAS  
 TOWNSHIP CITY OF TOLEDO  
 SECTION 11  
 T 9 S R 7 E

TYPE MONUMENT MONBOX W/ IPIN

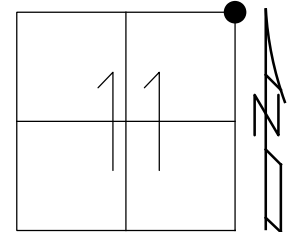
ON SURFACE - ~~BELOW~~ ON

OFFSET  $\varnothing$  PAVEMENT \_\_\_\_\_ LT : RT  
 \_\_\_\_\_ TO \_\_\_\_\_ EDGE PAVEMENT

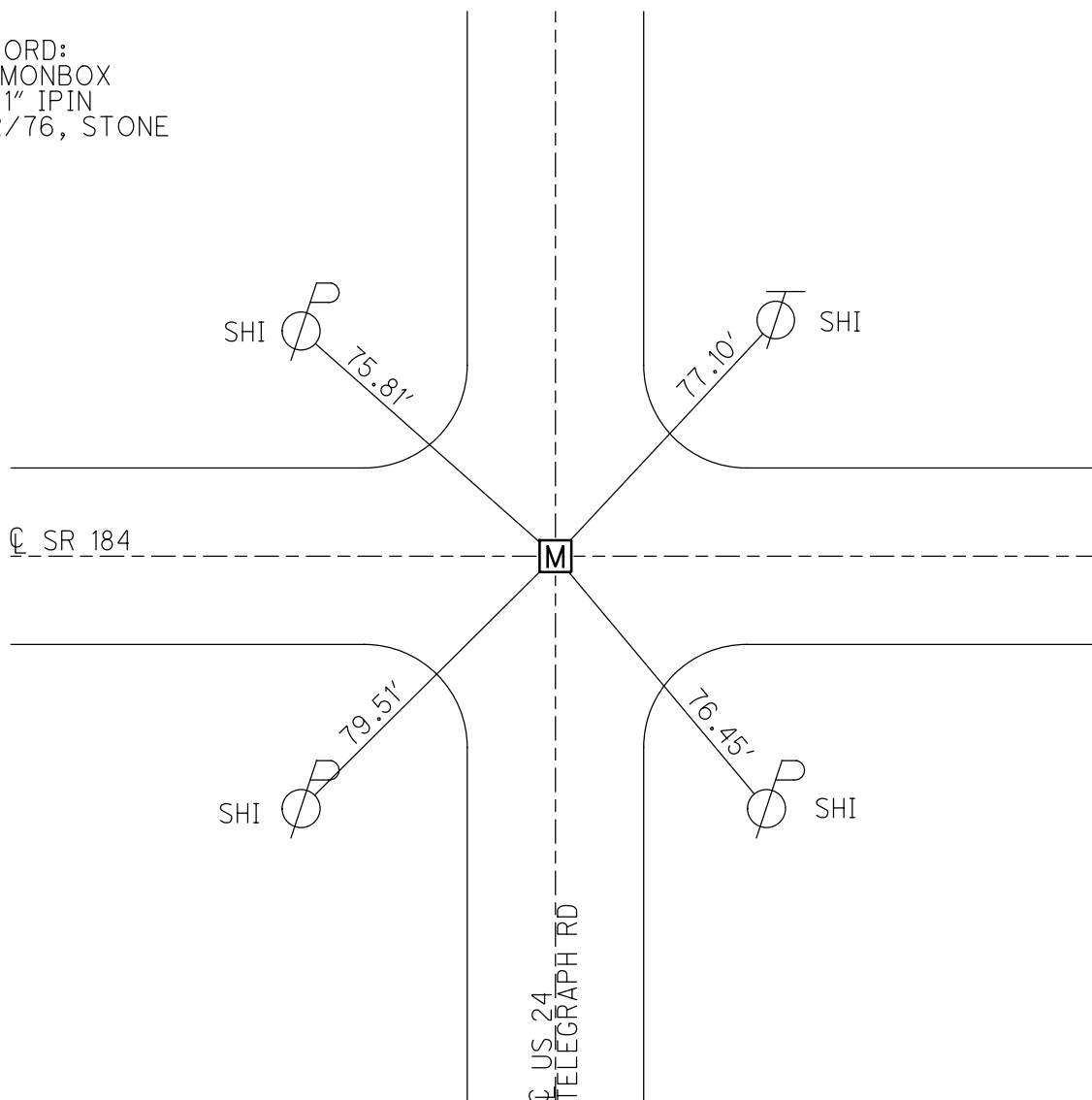
STATION: 394+94

HORIZ.DATUM: \_\_\_\_\_ GEOID: \_\_\_\_\_

GRID: NORTHING: \_\_\_\_\_ EASTING: \_\_\_\_\_



RECORD:  
 FD MONBOX  
 W/ 1" IPIN  
 9/2/76, STONE



O.D.O.T. DISTRICT 2 SURVEY OFFICE (USE ONLY)

PERSONNEL

REFERENCE NO. 61

SHEET 44 OF 58

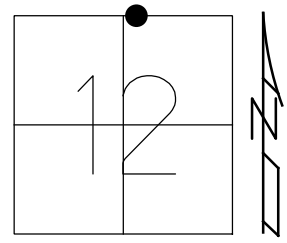
NOTES STONE DATE 9/2/76  
 H.C. MICHALAK WEATHER FAIR  
 R.C. NEUSER TEMP. 66°  
CURTIS/GRANATA

ROUTE SR 184  
 COUNTY LUCAS  
 TOWNSHIP CITY OF TOLEDO  
 SECTION 12

DWG BY NIESE PID \_\_\_\_\_

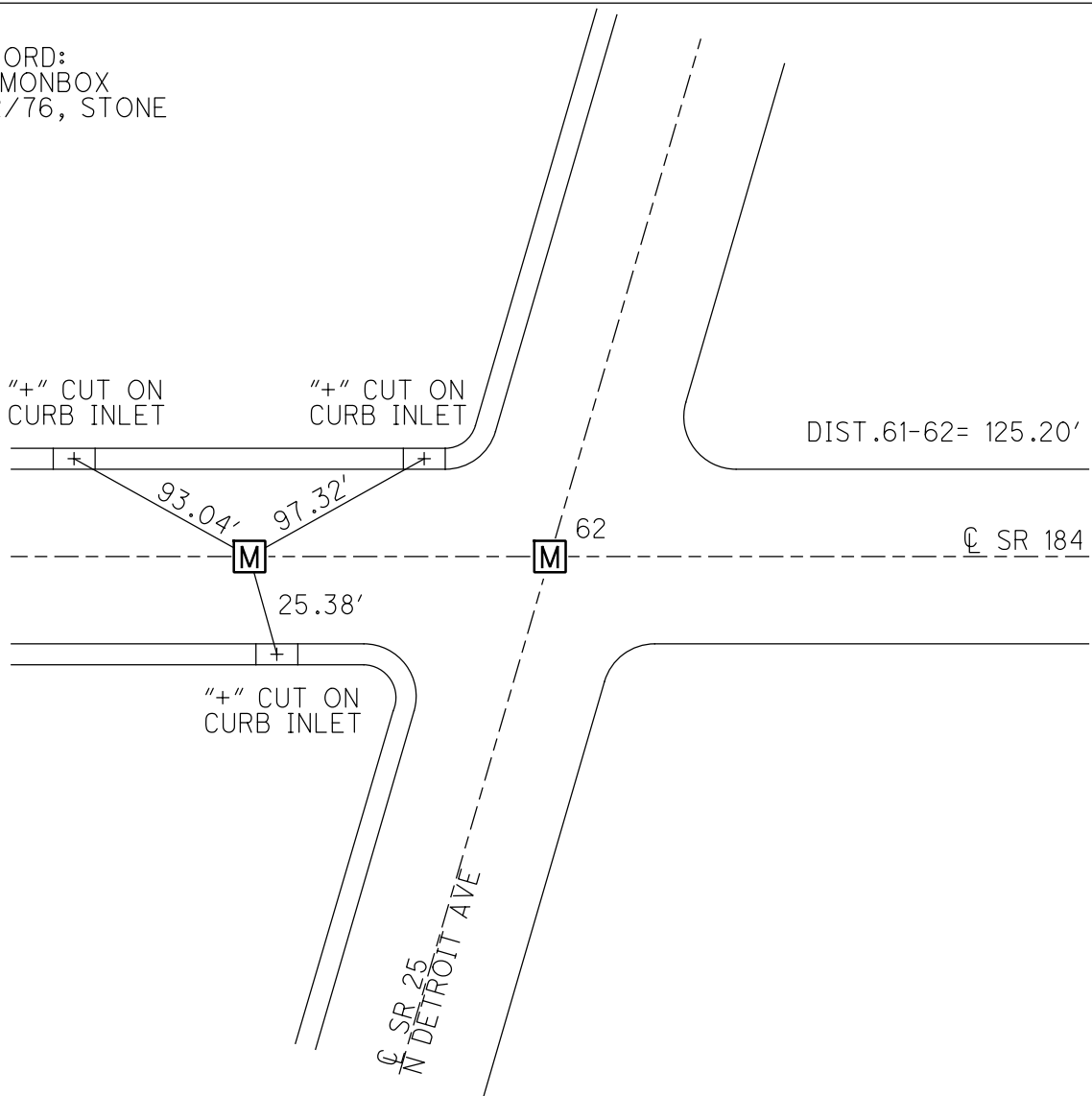
T 9 S R 7 E

TYPE MONUMENT MONBOX  
 ON SURFACE - ~~BELOW~~ ON  
 OFFSET ☉ PAVEMENT ON \_\_\_\_\_ LT : RT  
 \_\_\_\_\_ TO \_\_\_\_\_ EDGE PAVEMENT  
 STATION: 424+51



HORZ. DATUM: \_\_\_\_\_ GEOID: \_\_\_\_\_  
 GRID: NORTHING: \_\_\_\_\_ EASTING: \_\_\_\_\_

RECORD:  
 FD MONBOX  
 9/2/76, STONE



O.D.O.T. DISTRICT 2 SURVEY OFFICE (USE ONLY)

PERSONNEL

REFERENCE NO. 62

SHEET 45 OF 58

NOTES STONE DATE 9/2/76  
 H.C. MICHALAK WEATHER FAIR  
 R.C. NEUSER TEMP. 66°  
CURTIS/GRANATA

ROUTE SR 184  
 COUNTY LUCAS  
 TOWNSHIP CITY OF TOLEDO  
 SECTION 12  
 T 9 S R 7 E

DWG BY NIESE PID \_\_\_\_\_

TYPE MONUMENT MONBOX

ON SURFACE - ~~BELOW~~ ON \_\_\_\_\_

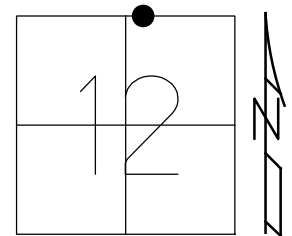
OFFSET  $\text{C}$  PAVEMENT ON LT : RT

\_\_\_\_\_ TO \_\_\_\_\_ EDGE PAVEMENT

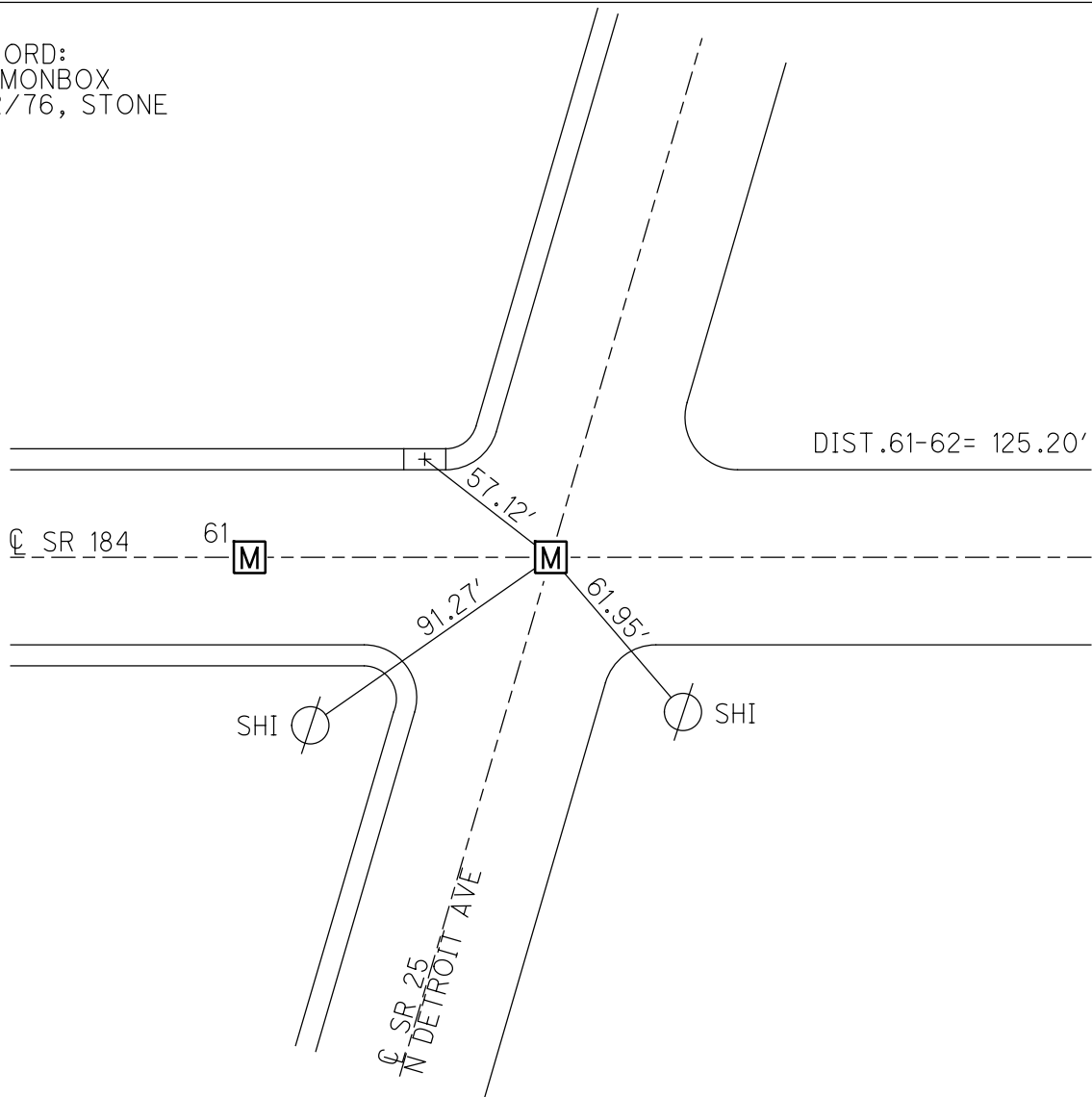
STATION: 425+57

HORIZ.DATUM: \_\_\_\_\_ GEOID: \_\_\_\_\_

GRID: NORTHING: \_\_\_\_\_ EASTING: \_\_\_\_\_



RECORD:  
 FD MONBOX  
 9/2/76, STONE



O.D.O.T. DISTRICT 2 SURVEY OFFICE (USE ONLY)

PERSONNEL

REFERENCE NO. 63

SHEET 46 OF 58

NOTES STONE DATE 9/3/76  
H.C. NEUSER WEATHER FAIR  
R.C. GRANATA TEMP. 60°

ROUTE SR 184  
COUNTY LUCAS  
TOWNSHIP CITY OF TOLEDO  
SECTION 12

DWG BY NIESE PID \_\_\_\_\_

T 9 S R 7 E

TYPE MONUMENT MONBOX

ON SURFACE - ~~BELOW~~ ON

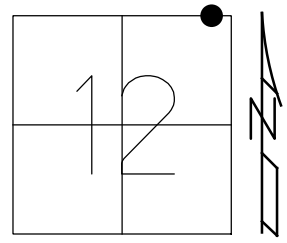
OFFSET ☉ PAVEMENT ON LT : RT

27.7' TO RT EDGE PAVEMENT

STATION: 1056+00

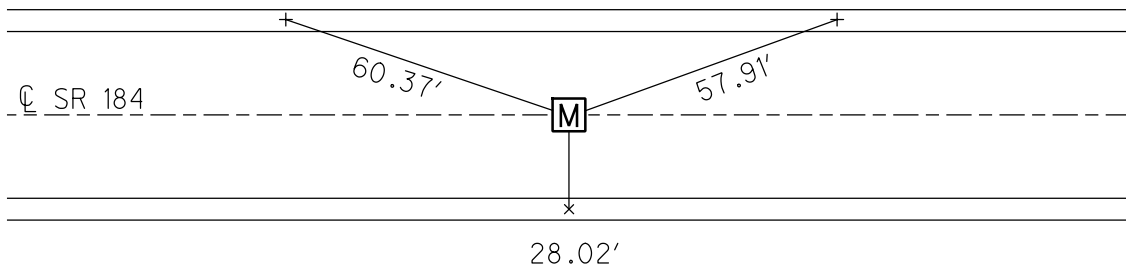
HORZ.DATUM: \_\_\_\_\_ GEOID: \_\_\_\_\_

GRID: NORTHING: \_\_\_\_\_ EASTING: \_\_\_\_\_



RECORD: P.O.T.  
FD MONBOX  
9/2/76, STONE

"+" CUTS  
ON CURBS





O.D.O.T. DISTRICT 2 SURVEY OFFICE (USE ONLY)

PERSONNEL \_\_\_\_\_

REFERENCE NO. 64

SHEET 47 OF 58

NOTES STONE DATE 9/3/76  
 H.C. NEUSER WEATHER FAIR  
 R.C. GRANATA TEMP. 60°

ROUTE SR 184  
 COUNTY LUCAS  
 TOWNSHIP CITY OF TOLEDO  
 SECTION 7  
 T 9 S R 8 E

DWG BY NIESE PID \_\_\_\_\_

TYPE MONUMENT MONBOX

ON SURFACE - ~~BELOW~~ ON

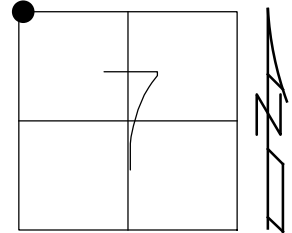
OFFSET CL PAVEMENT ON LT : RT

27.8' TO RT EDGE PAVEMENT

STATION: 1062+24.47

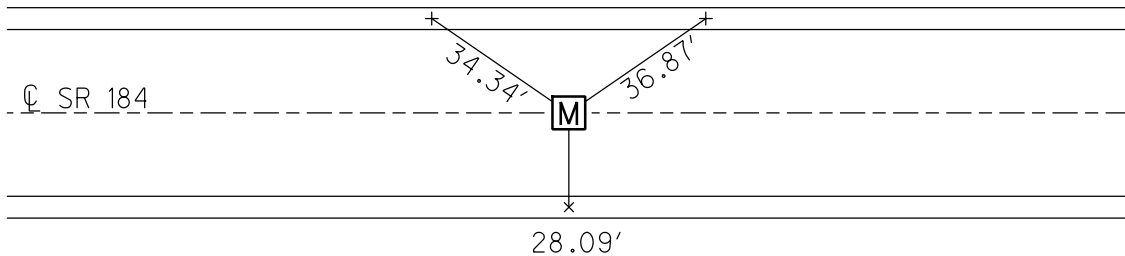
HORZ.DATUM: \_\_\_\_\_ GEOID: \_\_\_\_\_

GRID: NORTHING: \_\_\_\_\_ EASTING: \_\_\_\_\_



RECORD: P.T.  
 FD MONBOX  
 9/2/76, STONE

"+" CUTS  
 ON CURBS



O.D.O.T. DISTRICT 2 SURVEY OFFICE (USE ONLY)

PERSONNEL \_\_\_\_\_

REFERENCE NO. 65

SHEET 48 OF 58

NOTES NIESE

DATE 2/15/22

ROUTE SR 184

H.C. NIESE

WEATHER FAIR

COUNTY LUCAS

R.C. AUBLE

TEMP. 25°

TOWNSHIP CITY OF TOLEDO

DWG BY RHOADES PID 101327

SECTION 7

T 9 S R 8 E

TYPE MONUMENT BRASS CAP, D.N.F.

ON SURFACE - ~~BELOW~~ ON

OFFSET ☉ PAVEMENT ON \_\_\_\_\_ LT : RT

- TO - EDGE PAVEMENT

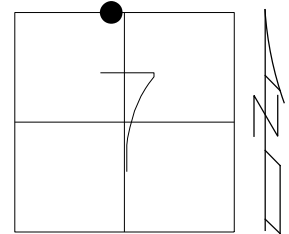
STATION: 1084+33.82

HORZ. DATUM: \_\_\_\_\_

GEOID: \_\_\_\_\_

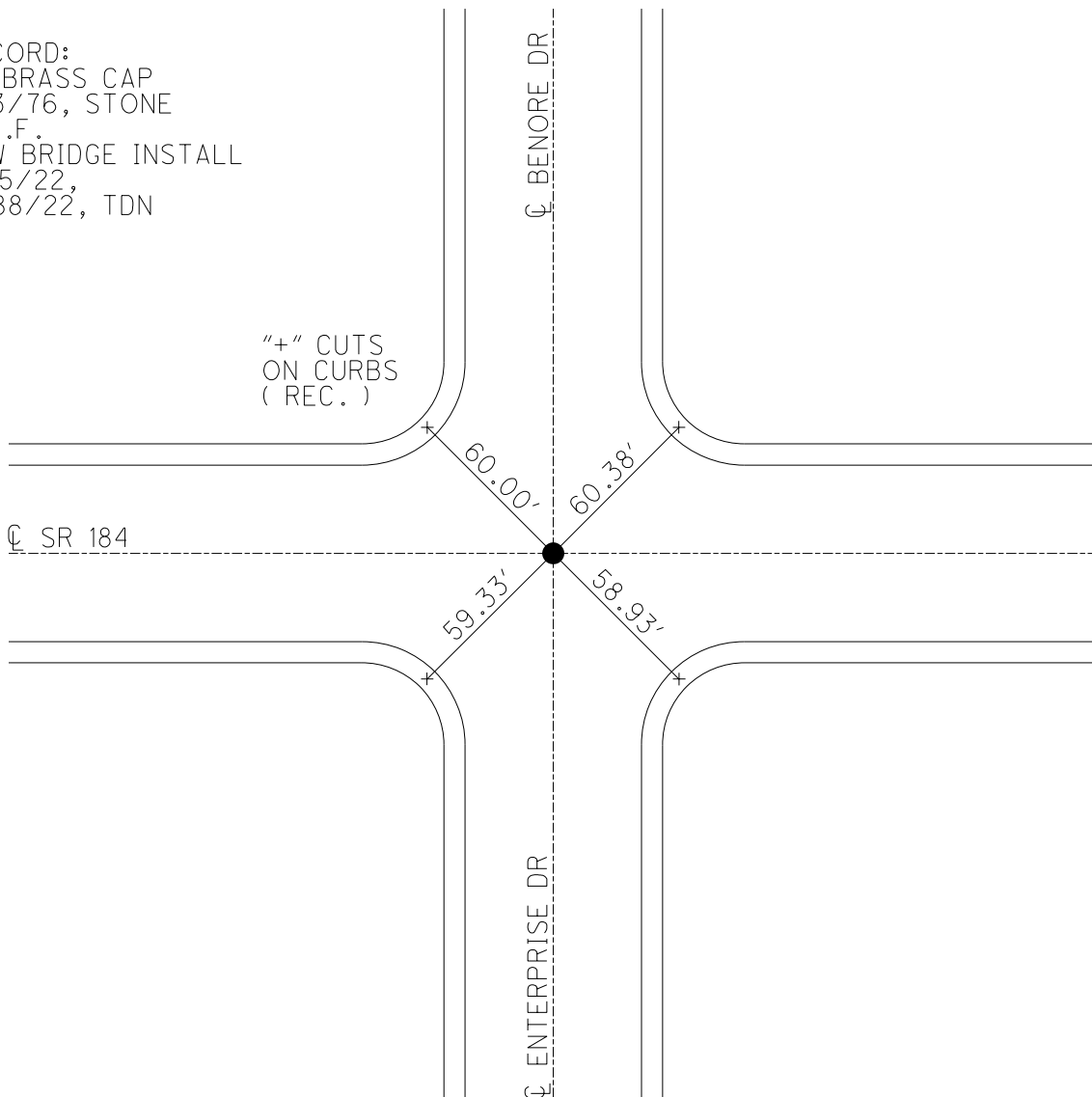
GRID: NORTHING: \_\_\_\_\_

EASTING: \_\_\_\_\_



RECORD:  
FD BRASS CAP  
9/3/76, STONE  
D.N.F.  
NEW BRIDGE INSTALL  
2/15/22,  
11/88/22, TDN

"+" CUTS  
ON CURBS  
( REC. )



O.D.O.T. DISTRICT 2 SURVEY OFFICE (USE ONLY)

PERSONNEL

REFERENCE NO. 66

SHEET 49 OF 58

NOTES NIESH

DATE 9/13/23

ROUTE SR 184

H.C. NIESH

WEATHER FAIR

COUNTY LUCAS

R.C. AUBLE

TEMP. 51°

TOWNSHIP CITY OF TOLEDO

DWG BY RHOADES PID 101327

SECTION 7

T 9 S R 8 E

TYPE MONUMENT MONBOX W/1" IPIN

ON SURFACE - ~~BELOW~~ ON

OFFSET  $\phi$  PAVEMENT ON LT : RT

32.3' TO RT EDGE PAVEMENT

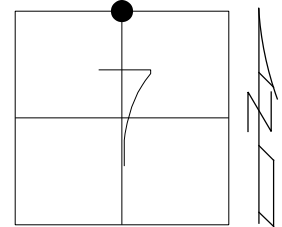
STATION: 1087+20.09

HORZ.DATUM: NAD83 2011

GEOID: NAVD88 2012A

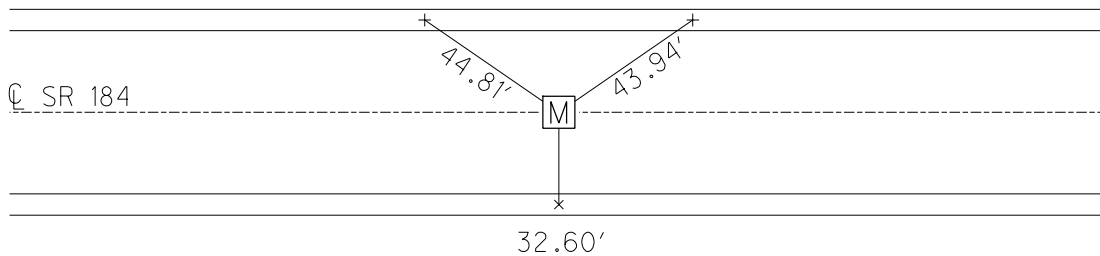
GRID: NORTHING: 750746.096

EASTING: 1690482.335



RECORD:  
FD MONBOX  
9/3/76, STONE  
FD MONBOX W/1" IPIN  
REF66  
2/15/22,  
9/13/23, TDN

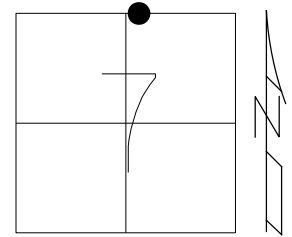
"+" CUTS  
ON CURBS  
( REC )



O.D.O.T. DISTRICT 2 SURVEY OFFICE (USE ONLY)

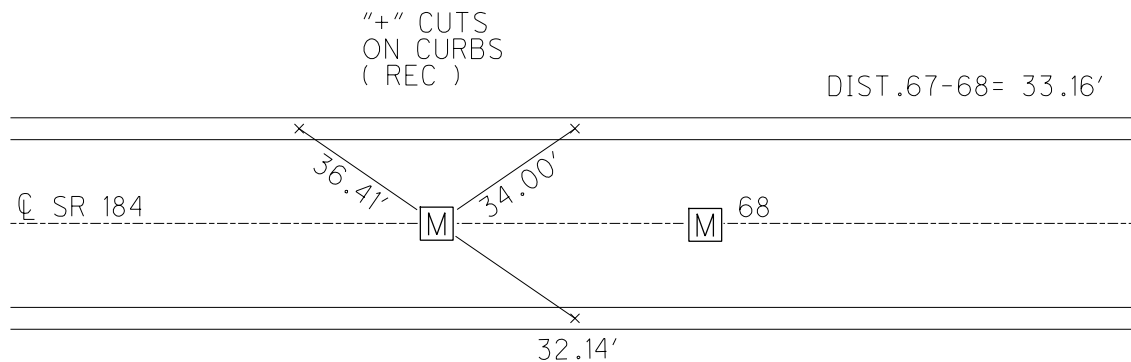
PERSONNEL \_\_\_\_\_ REFERENCE NO. 67 SHEET 50 OF 58  
 NOTES NIESE DATE 9/3/76 ROUTE SR 184  
 H.C. NIESE WEATHER FAIR COUNTY LUCAS  
 R.C. AUBLE TEMP. 65° TOWNSHIP CITY OF TOLEDO  
 DWG BY RHOADES PID 101327 SECTION 7  
 T 9 S R 8 E

TYPE MONUMENT MONBOX W/1" IPIN  
 ON SURFACE - ~~BELOW~~ ON  
 OFFSET  $\varnothing$  PAVEMENT ON \_\_\_\_\_ LT : RT  
 \_\_\_\_\_ TO \_\_\_\_\_ EDGE PAVEMENT  
 STATION: 1090+16.92



HORIZ.DATUM: NAD83 2011 GEOID: NAVD88 2012A  
 GRID: NORTHING: 750751.076 EASTING: 1690779.071

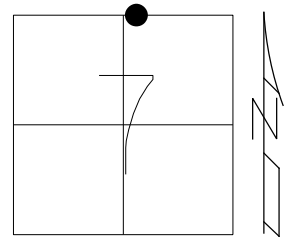
RECORD: P.O.T.  
 9/3/76, STONE  
 FD MONBOX W/1" IPIN  
 REF67  
 2/15/22,  
 9/13/23, TDN



O.D.O.T. DISTRICT 2 SURVEY OFFICE (USE ONLY)

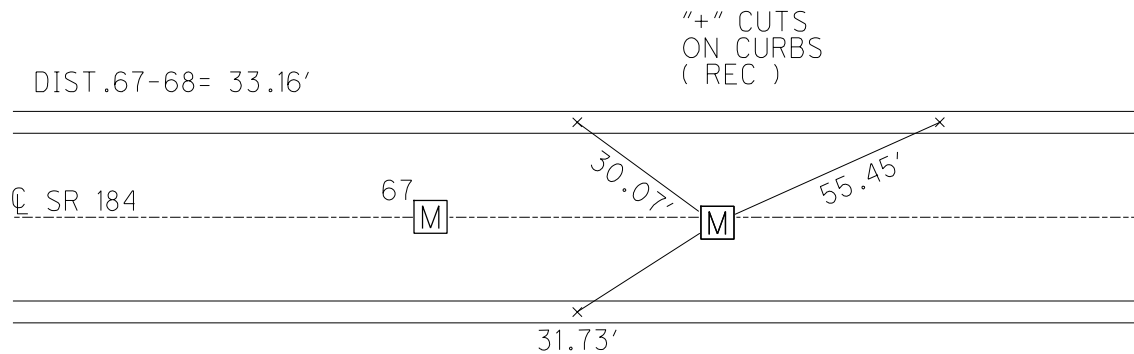
PERSONNEL \_\_\_\_\_ REFERENCE NO. 68 SHEET 51 OF 58  
 NOTES NIESE DATE 9/13/23 ROUTE SR 184  
 H.C. NIESE WEATHER FAIR COUNTY LUCAS  
 R.C. AUBLE TEMP. 51° TOWNSHIP CITY OF TOLEDO  
 DWG BY RHOADES PID 101327 SECTION 7  
 T 9 S R 8 E

TYPE MONUMENT MONBOX W/1" IPIN  
 ON SURFACE - ~~BELOW~~ ON  
 OFFSET  $\text{\textcircled{C}}$  PAVEMENT 0.48'  $\perp$  : RT  
- TO - EDGE PAVEMENT  
 STATION: 1090+50.08



HORIZ.DATUM: NAD83 2011 GEOID: NAVD88 2012A  
 GRID: NORTHING: 750751.565 EASTING: 1690812.228

RECORD: P.O.T.  
 9/3/76, STONE  
 FD MONBOX W/1" IPIN  
 REF68  
 2/15/22,  
 9/13/23, TDN



O.D.O.T. DISTRICT 2 SURVEY OFFICE (USE ONLY)

PERSONNEL

REFERENCE NO. 69

SHEET 52 OF 58

NOTES STONE DATE 9/3/76

H.C. NEUSER WEATHER FAIR

R.C. CURTIS TEMP. 65°

ROUTE SR 184

COUNTY LUCAS

TOWNSHIP CITY OF TOLEDO

SECTION 7

DWG BY NIESE PID \_\_\_\_\_

T 9 S R 8 E

TYPE MONUMENT UNKNOWN

ON SURFACE - ~~BELOW~~ ON \_\_\_\_\_

OFFSET ☉ PAVEMENT ON \_\_\_\_\_ LT : RT

- TO - EDGE PAVEMENT

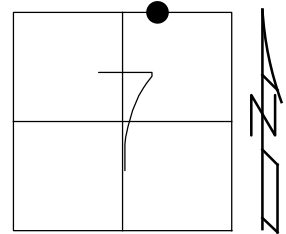
STATION: 1096+02.94

HORZ.DATUM: \_\_\_\_\_

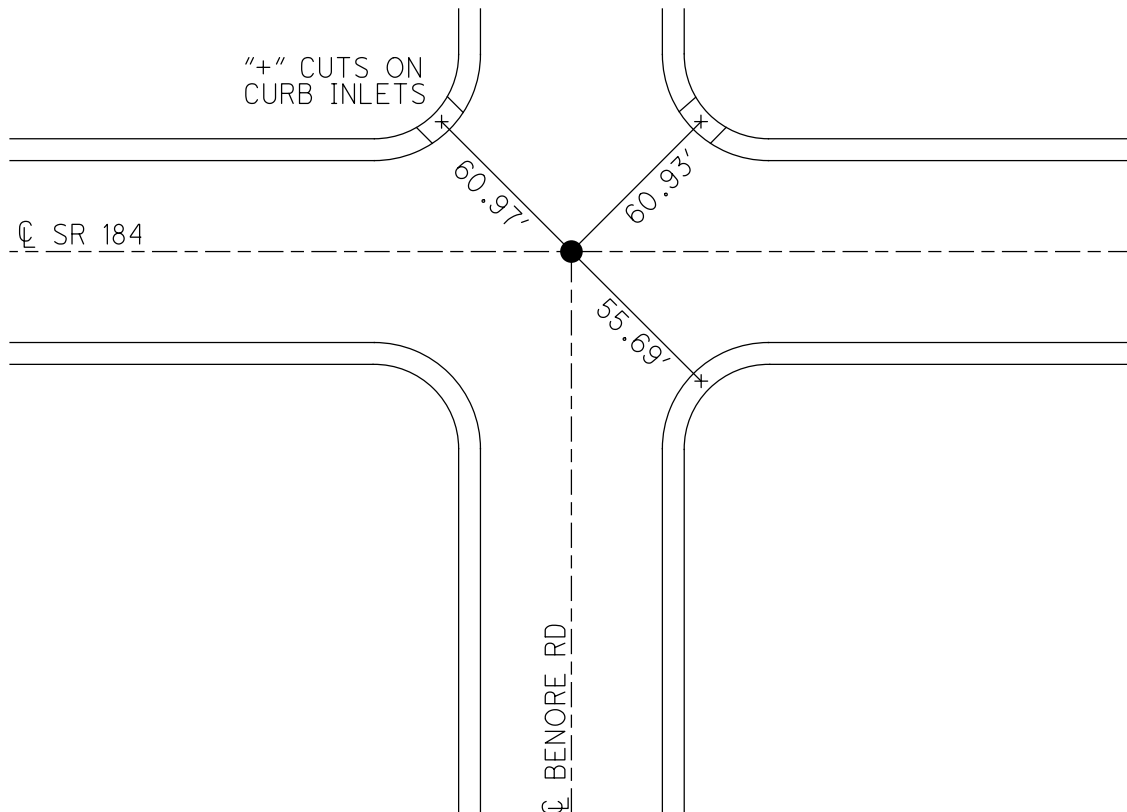
GEOID: \_\_\_\_\_

GRID: NORTHING: \_\_\_\_\_

EASTING: \_\_\_\_\_



RECORD:  
FD  
9/3/76, STONE



O.D.O.T. DISTRICT 2 SURVEY OFFICE (USE ONLY)

PERSONNEL

REFERENCE NO. 70

SHEET 53 OF 58

NOTES STONE

DATE 9/3/76

ROUTE SR 184

H.C. NEUSER

WEATHER FAIR

COUNTY LUCAS

R.C. CURTIS

TEMP. 65°

TOWNSHIP CITY OF TOLEDO

DWG BY NIESE PID \_\_\_\_\_

SECTION 7

T 9 S R 8 E

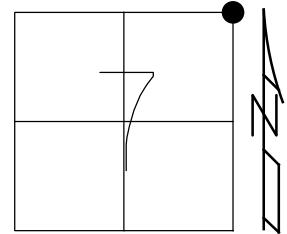
TYPE MONUMENT MONBOX

ON SURFACE - ~~BELOW~~ ON

OFFSET ☉ PAVEMENT ON \_\_\_\_\_ LT : RT

- TO - EDGE PAVEMENT

STATION: 1113+67.19



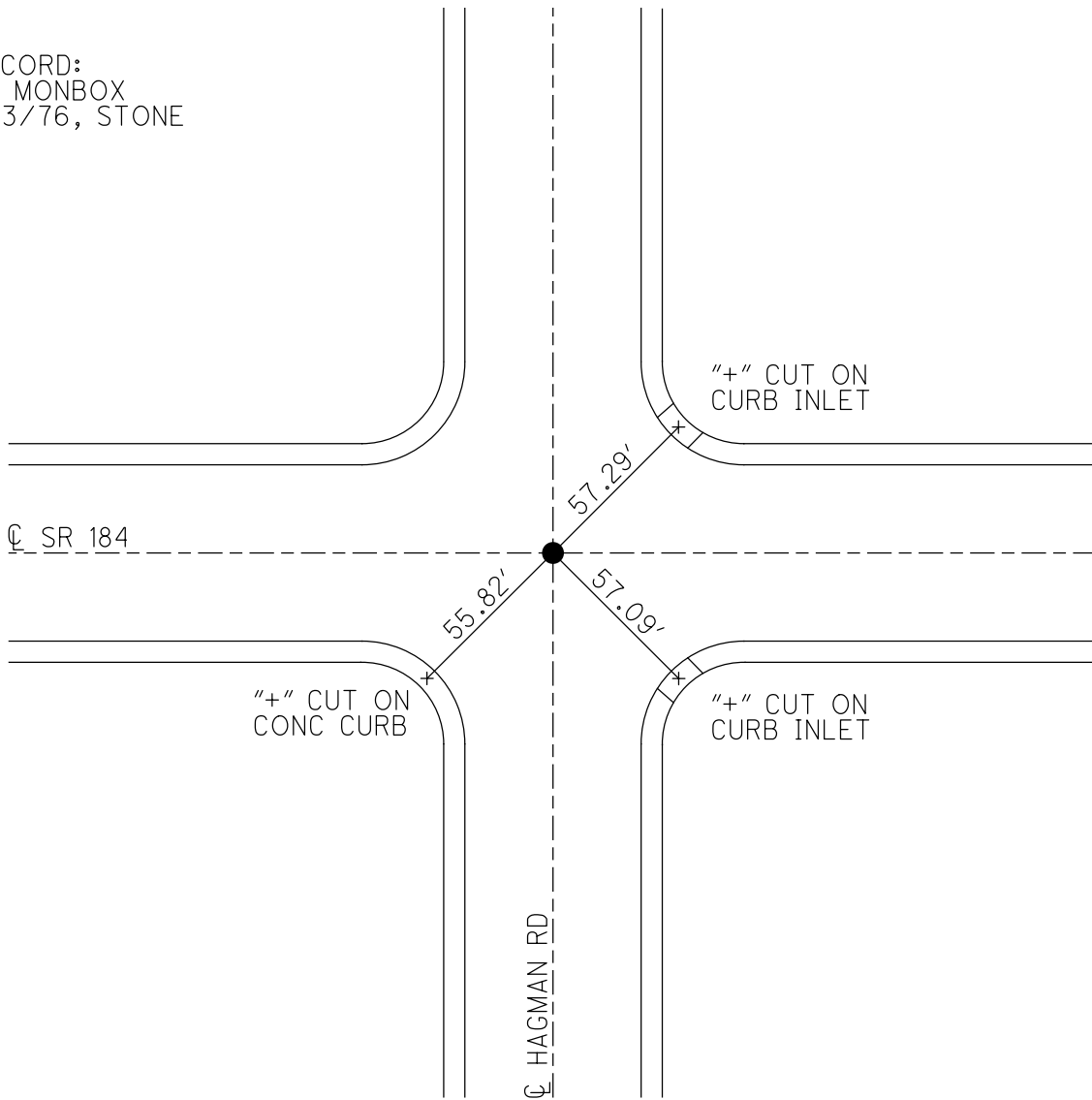
HORIZ.DATUM: \_\_\_\_\_

GEOID: \_\_\_\_\_

GRID: NORTHING: \_\_\_\_\_

EASTING: \_\_\_\_\_

RECORD:  
FD MONBOX  
9/3/76, STONE



O.D.O.T. DISTRICT 2 SURVEY OFFICE (USE ONLY)

PERSONNEL

REFERENCE NO. 71

SHEET 54 OF 8

NOTES STONE DATE 9/3/76

ROUTE SR 184

H.C. NEUSER WEATHER FAIR

COUNTY LUCAS

R.C. CURTIS TEMP. 65°

TOWNSHIP CITY OF TOLEDO

DWG BY NIESE PID \_\_\_\_\_

SECTION 8

T 9 S R 8 E

TYPE MONUMENT MONBOX

ON SURFACE - ~~BELOW~~ ON

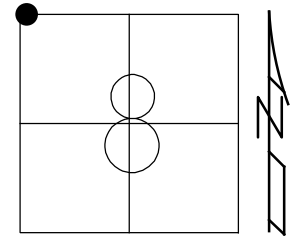
OFFSET Q PAVEMENT ON LT : RT

26.8' TO RT EDGE PAVEMENT

STATION: 1115+33.60

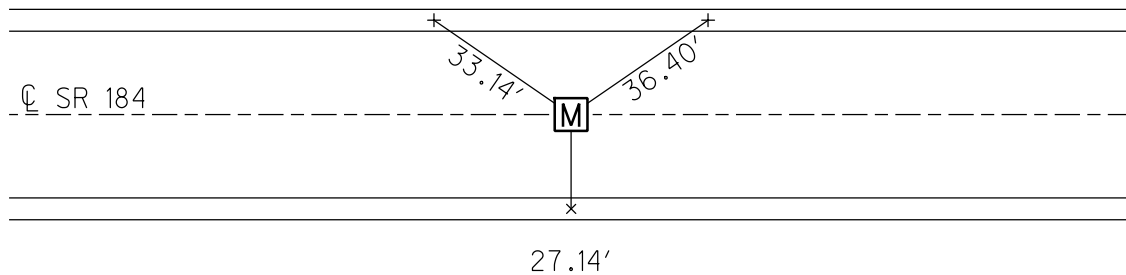
HORZ.DATUM: \_\_\_\_\_ GEOID: \_\_\_\_\_

GRID: NORTHING: \_\_\_\_\_ EASTING: \_\_\_\_\_



RECORD:  
FD MONBOX  
9/3/76, STONE

"+" CUTS  
ON CURBS





O.D.O.T. DISTRICT 2 SURVEY OFFICE (USE ONLY)

PERSONNEL

REFERENCE NO. 72

SHEET 55 OF 58

NOTES STONE

DATE 9/3/76

ROUTE SR 184

H.C. NEUSER

WEATHER FAIR

COUNTY LUCAS

R.C. CURTIS

TEMP. 65°

TOWNSHIP CITY OF TOLEDO

DWG BY NIESE PID \_\_\_\_\_

SECTION 8

T 9 S R 8 E

TYPE MONUMENT MONBOX

ON SURFACE - ~~BELOW~~ ON

OFFSET ☉ PAVEMENT \_\_\_\_\_ LT : RT

16.3' TO LT EDGE PAVEMENT

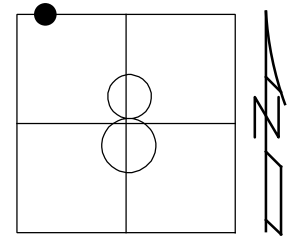
STATION: 1120+54

HORZ. DATUM: \_\_\_\_\_

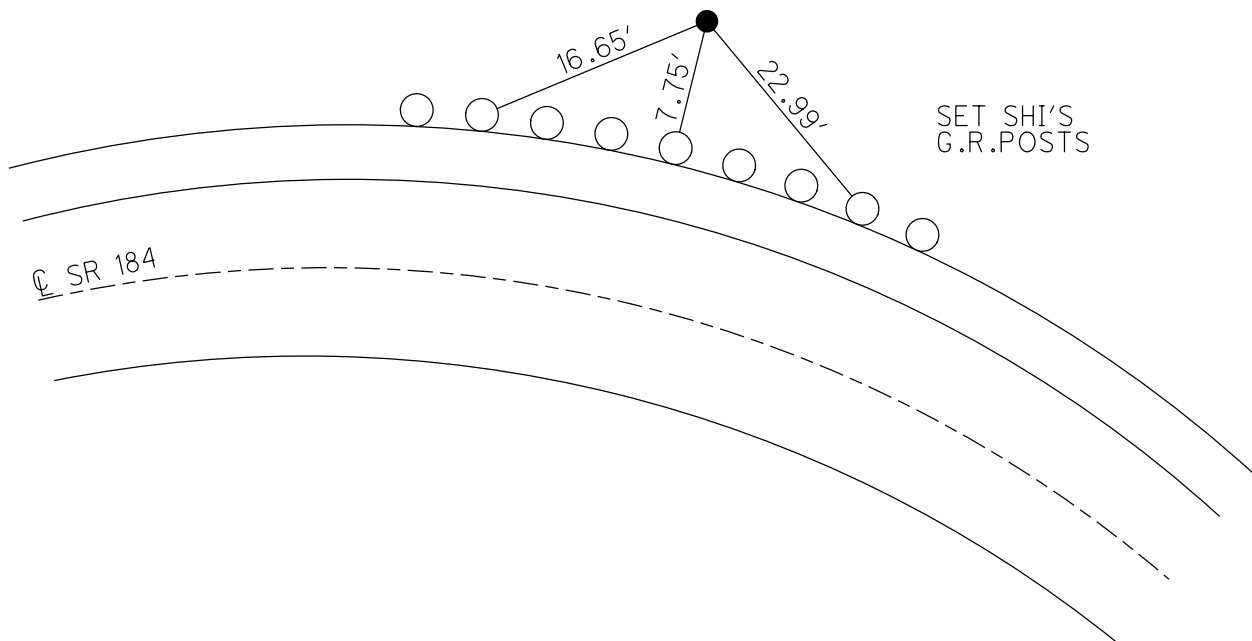
GEOID: \_\_\_\_\_

GRID: NORTHING: \_\_\_\_\_

EASTING: \_\_\_\_\_



RECORD: P.I.  
FD CMON  
W/ IPIN  
9/3/76, STONE



O.D.O.T. DISTRICT 2 SURVEY OFFICE (USE ONLY)

PERSONNEL

REFERENCE NO. 73

SHEET 56 OF 58

NOTES STONE DATE 9/3/76

H.C. NEUSER WEATHER FAIR

R.C. CURTIS TEMP. 65°

ROUTE SR 184

COUNTY LUCAS

TOWNSHIP CITY OF TOLEDO

SECTION 8

DWG BY NIESE PID \_\_\_\_\_

T 9 S R 8 E

TYPE MONUMENT MONBOX

ON SURFACE - ~~BELOW~~ ON

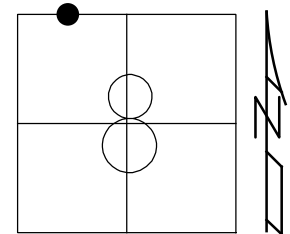
OFFSET  $\text{C}$  PAVEMENT ON \_\_\_\_\_ LT : RT

27.0' TO LT EDGE PAVEMENT

STATION: 1125+61.22

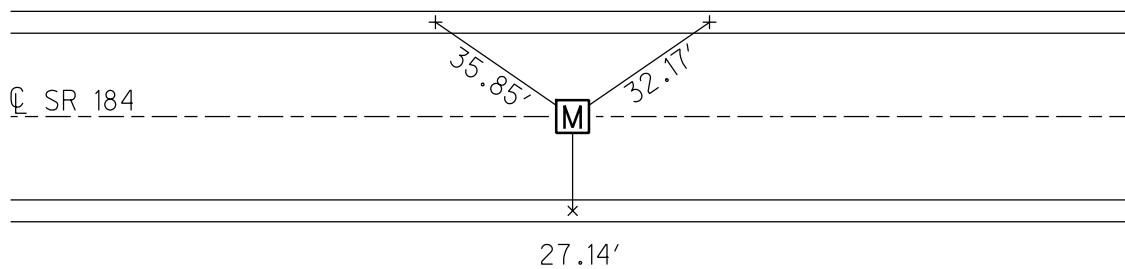
HORZ.DATUM: \_\_\_\_\_ GEOID: \_\_\_\_\_

GRID: NORTHING: \_\_\_\_\_ EASTING: \_\_\_\_\_



RECORD:  
FD MONBOX  
9/3/76, STONE

"+" CUTS  
ON CURBS



O.D.O.T. DISTRICT 2 SURVEY OFFICE (USE ONLY)

PERSONNEL

REFERENCE NO. 74

SHEET 57 OF 58

NOTES STONE

DATE 9/3/76

ROUTE SR 184

H.C. NEUSER

WEATHER FAIR

COUNTY LUCAS

R.C. CURTIS

TEMP. 65°

TOWNSHIP CITY OF TOLEDO

DWG BY NIESE PID \_\_\_\_\_

SECTION 8

T 9 S R 8 E

TYPE MONUMENT MONBOX

ON SURFACE - ~~BELOW~~ ON

OFFSET ☉ PAVEMENT ON \_\_\_\_\_ LT : RT

- TO - EDGE PAVEMENT

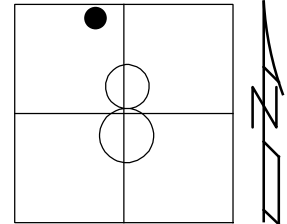
STATION: 1132+90.59

HORZ. DATUM: \_\_\_\_\_

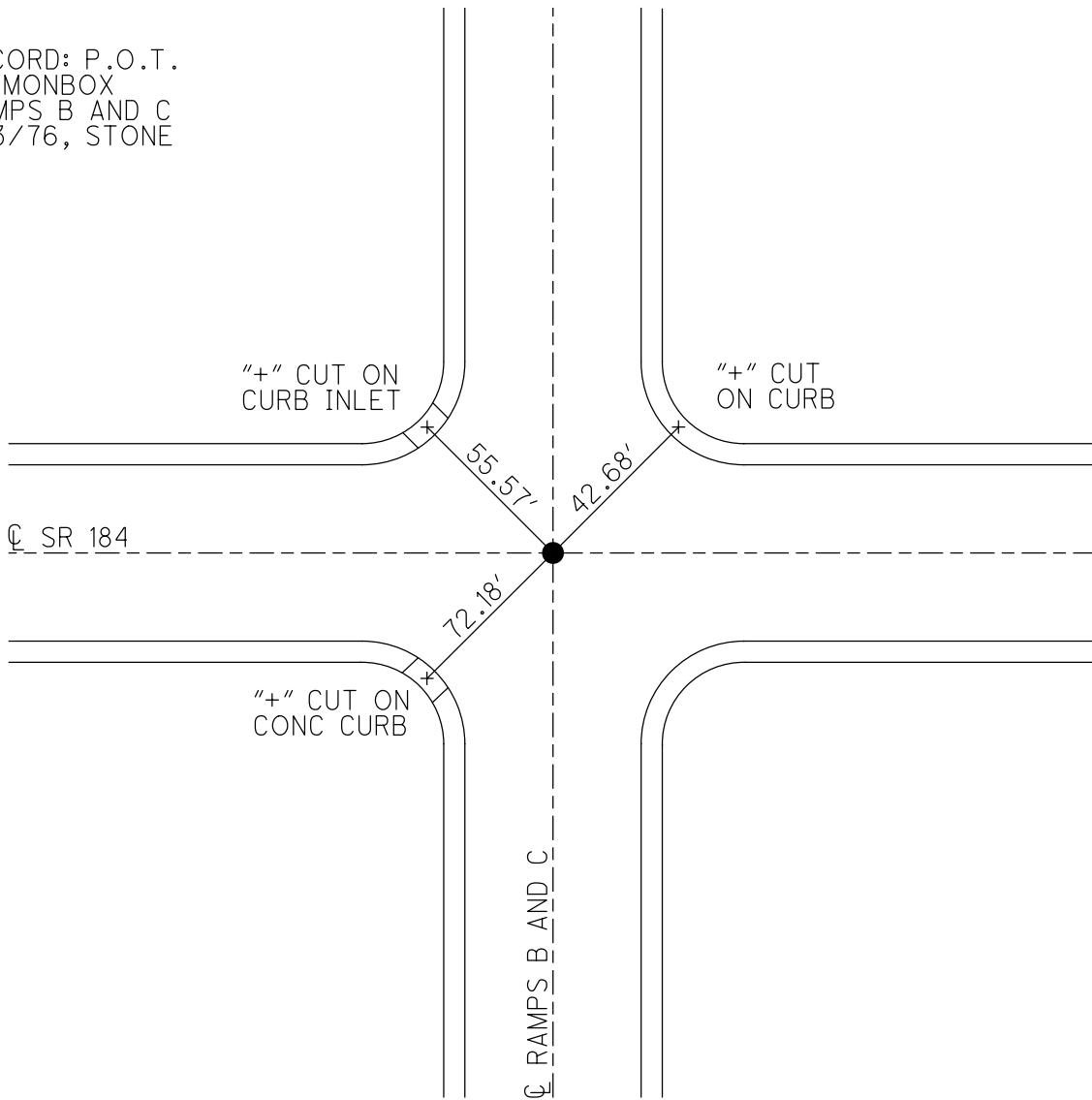
GEOID: \_\_\_\_\_

GRID: NORTHING: \_\_\_\_\_

EASTING: \_\_\_\_\_



RECORD: P.O.T.  
FD MONBOX  
RAMPS B AND C  
9/3/76, STONE



O.D.O.T. DISTRICT 2 SURVEY OFFICE (USE ONLY)

PERSONNEL \_\_\_\_\_ REFERENCE NO. 75 SHEET 58 OF 58

NOTES STONE DATE 9/3/76  
 H.C. NEUSER WEATHER FAIR  
 R.C. CURTIS TEMP. 65°

ROUTE SR 184  
 COUNTY LUCAS  
 TOWNSHIP CITY OF TOLEDO  
 SECTION 8  
 T 9 S R 8 E

DWG BY NIESE PID \_\_\_\_\_

TYPE MONUMENT UNKNOWN

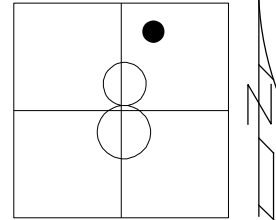
ON SURFACE - ~~BELOW~~ ON

OFFSET  $\text{C}$  PAVEMENT ON \_\_\_\_\_ LT : RT  
 - TO - EDGE PAVEMENT

STATION: 1147+88.20

HORZ.DATUM: \_\_\_\_\_ GEOID: \_\_\_\_\_

GRID: NORTHING: \_\_\_\_\_ EASTING: \_\_\_\_\_



RECORD:  
 STA. 1147+88.20  
 1969  
 FD MONBOX  
 9/3/76, STONE

