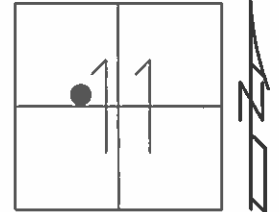


O.D.O.T. DISTRICT 2 SURVEY OFFICE (USE ONLY)

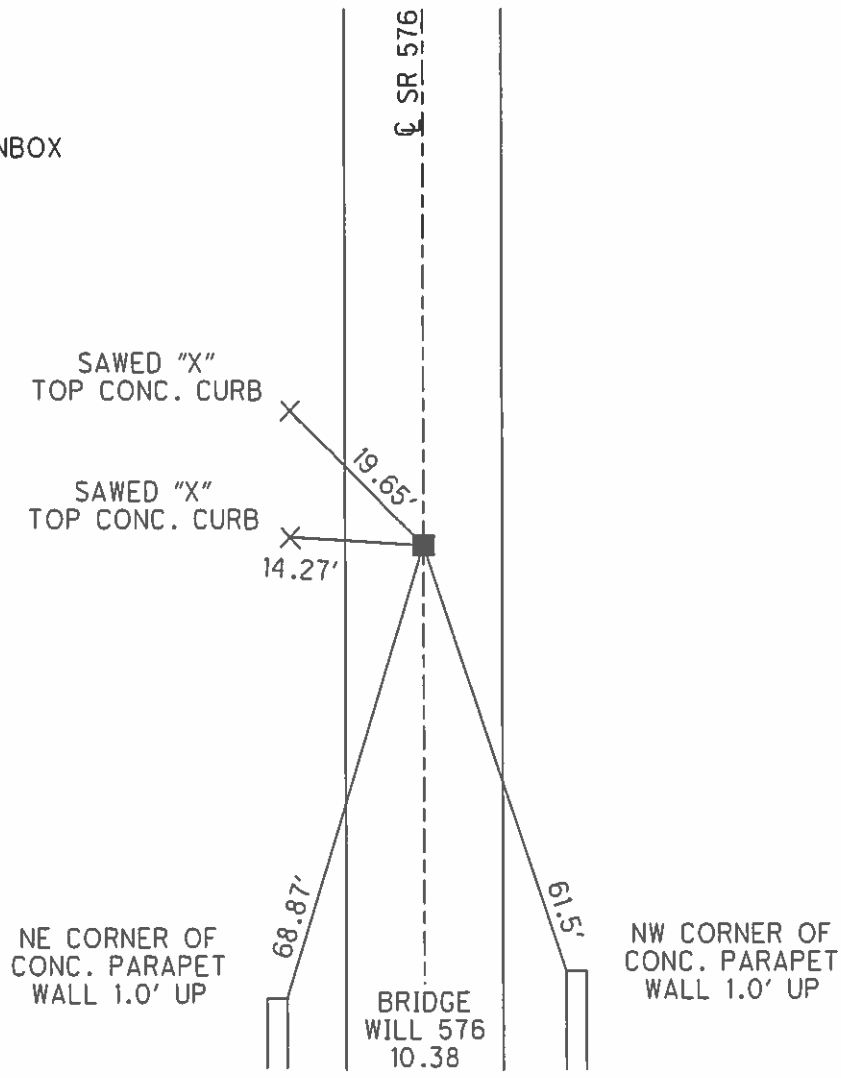
PERSONNEL _____ REFERENCE NO. 24 C SHEET 13 OF 32
 NOTES HOMAN DATE 6-26-12 ROUTE SR 576
 H.C. ROUSOS WEATHER SUNNY COUNTY WILLIAMS
 R.C. HOMAN TEMP. 60° TOWNSHIP SUPERIOR
 _____ SECTION 11
 _____ T 7 N R 2 E

TYPE MONUMENT MON BOX (IRON PIN)
 ON SURFACE - ~~BELOW~~ ON
~~LEFT~~ - ☉ PAV'T - ~~RIGHT~~ ON
 _____ TO _____ EDGE PAVEMENT
 S.L.M. 574+21.54



Grid: Northing: 704015.586 Easting: 1392003.028

FD MON BOX
 REF53
 6-26-12, DCH
 GPS, REFA53
 IRON PIN IN MONBOX
 14.0' TO FACE
 OF E CURB



O.D.O.T. DISTRICT 2 SURVEY OFFICE

PERSONNEL _____

REFERENCE NO. _____

SHEET 11 OF 15

NOTES LOEHRS

H.C. CANTERBURY

DATE 6-15-93

ROUTE S.R. 576

R.C. ROMETO

WEATHER CLOUDY

COUNTY Williams

CORDES

TEMP. +70

TOWNSHIP Superior

SECTION 11

T. 7 N. R 2 W

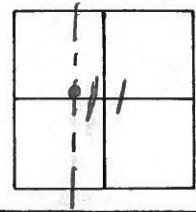
TYPE MONUMENT Mon Box

ON SURFACE - BELOW Yes

LEFT - & PAV'T. - RIGHT Yes

12.0 TO Rt EDGE PAVEMENT

S.L.M. 575+05



24C

