

O.D.O.T. DISTRICT 2 SURVEY OFFICE (USE ONLY)

PERSONNEL

REFERENCE NO. 67 B

SHEET 62 OF 75

NOTES AUBLE

DATE 4-23-18

ROUTE SR 199

H.C. LEU

WEATHER SUNNY

COUNTY WOOD

R.C. AUBLE

TEMP. 68°

TOWNSHIP PERRYSBURG

DWG BY AUBLE PID 101221

SECTION 21

T 6 N R 11 E

TYPE MONUMENT MAG/WASHER

ON SURFACE - ~~BELOW~~ ON

OFFSET ☉ PAVEMENT 4.5' LT : ~~RT~~

5.3' TO LT EDGE PAVEMENT

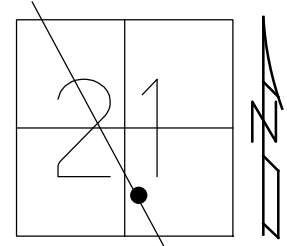
STATION: 1424+00

HORZ.DATUM: NAD83 (2011)

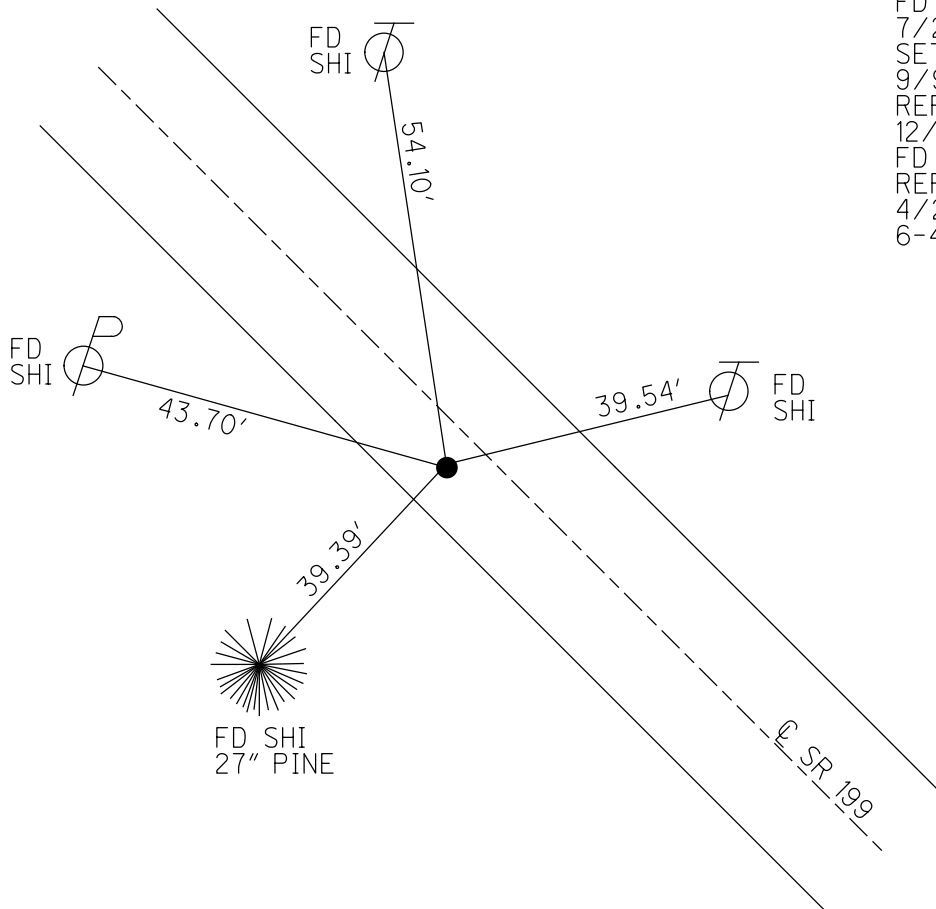
GEOID: 2012A

GRID: NORTHING: 673854.387

EASTING: 1668105.629



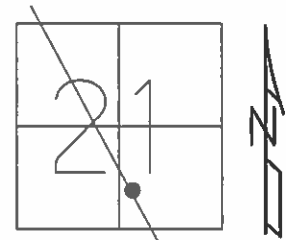
RECORD:
 SET P.K./WASHER
 8/9/02, DCH
 FD P.K./WASHER
 7/21/11, KPM
 SET MAG/WASHER
 9/9/11, RJL
 REFB67
 12/16/11, MC
 FD MAG/WASHER
 REFB67
 4/23/18
 6-4-19, JLL



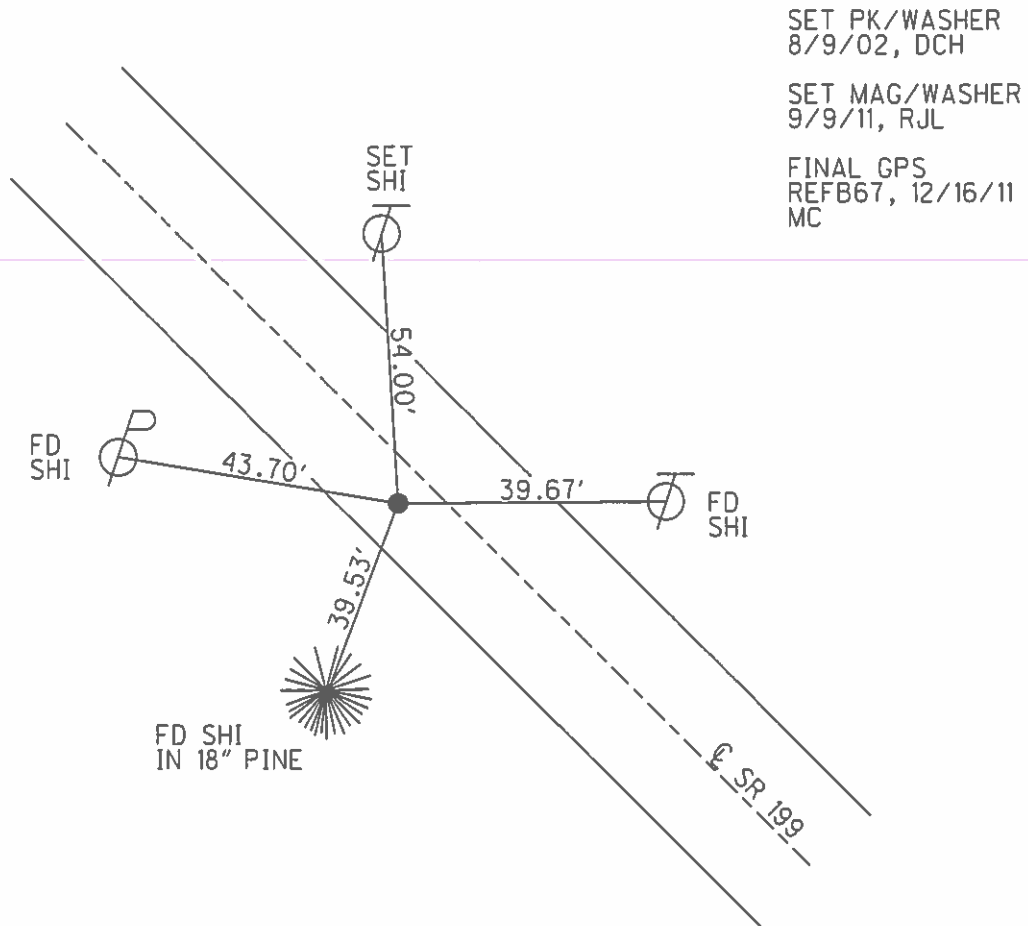
O.D.O.T. DISTRICT 2 SURVEY OFFICE (USE ONLY)

PERSONNEL _____ REFERENCE NO. 67 B SHEET 61 OF 72
 NOTES MOSER DATE 7/21/11 ROUTE SR 199
 H.C. MOSER WEATHER SUNNY COUNTY WOOD
 R.C. HARBAUGH TEMP. 85° TOWNSHIP PERRYSBURG
 _____ SECTION 21
 _____ T 6 N R 11 E

TYPE MONUMENT _____ PK/WASHER _____
 ON SURFACE - ~~BELOW~~ _____ ON _____
 LEFT - ~~C-PAV'T~~ - ~~RIGHT~~ _____ 4.5' _____
5.3' TO LT EDGE PAVEMENT
 S.L.M. _____ 1424+00 _____



GRID: NORTHING: 673854.467 EASTING: 1668105.562



O.D.O.T. DISTRICT 2 SURVEY OFFICE

PERSONNEL

REFERENCE NO. 67B

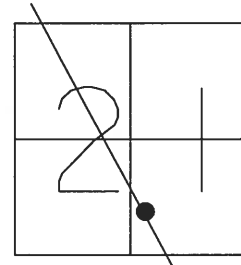
SHEET 38 OF 45

NOTES MOSER
 H.C. HOMAN
 R.C. ROUSOS
 CANTERBURY

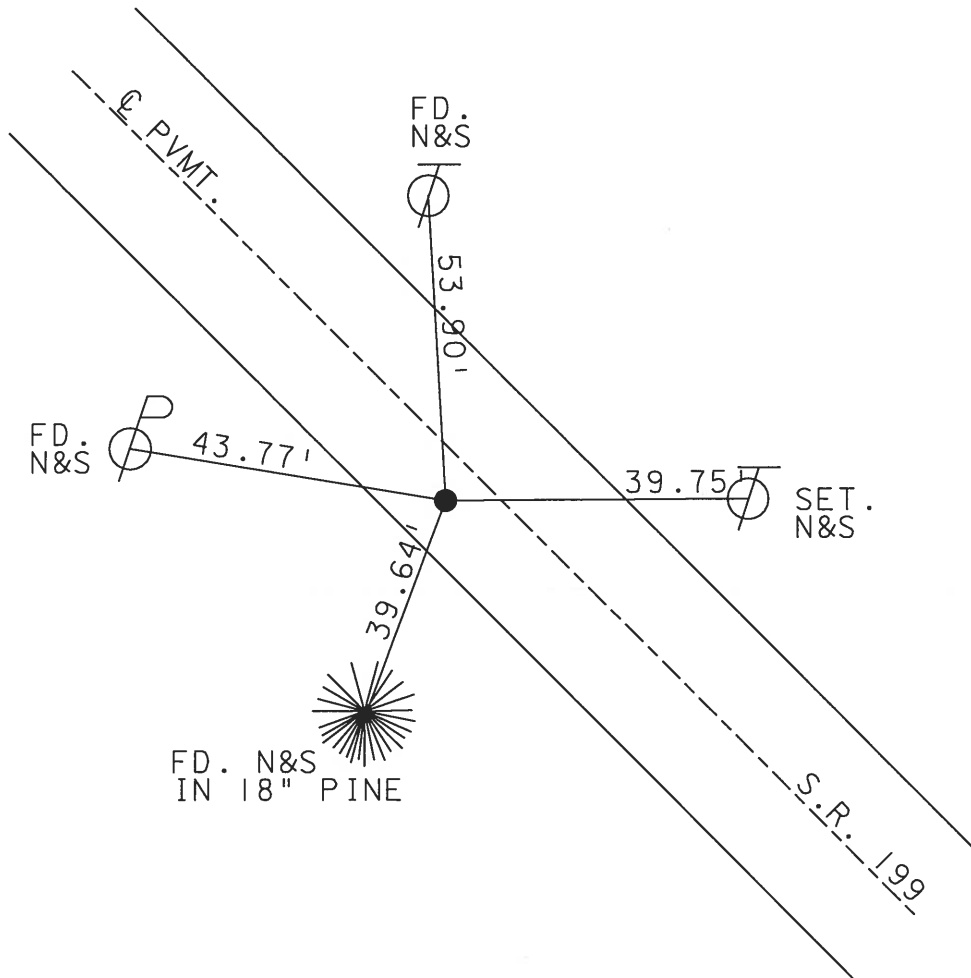
DATE 4-6-02
 WEATHER CLOUDY
 TEMP. +36°

ROUTE S.R. 199
 COUNTY WOOD
 TOWNSHIP PERRYSBURG
 SECTION 21
 T 6 N R 11 E

TYPE MONUMENT P.K. & WASHER
 ON SURFACE - ~~BELOW~~ YES
 LEFT - ϕ PAV'T - ~~RIGHT~~ 4.5' LT
 TO EDGE PAVEMENT
 S.L.M. 1424+00



SET PK & WASHER
 8-09-02 D.C.H.



O.D.O.T. DISTRICT 2 SURVEY OFFICE

PERSONNEL _____

REFERENCE NO. 67-B

SHEET 11 OF 21

NOTES D. CURTIS

H.C. J. HOUSEHOLDER

DATE 9-8-88

ROUTE S.R. #199

R.C. _____

WEATHER MILD

COUNTY WOOD

TEMP. 75° ±

TOWNSHIP PERRYBURG

SECTION 21

T _____ R _____

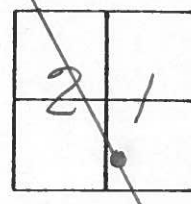
TYPE MONUMENT P.K. NAIL IN WASHER

ON SURFACE - BELOW SURFACE

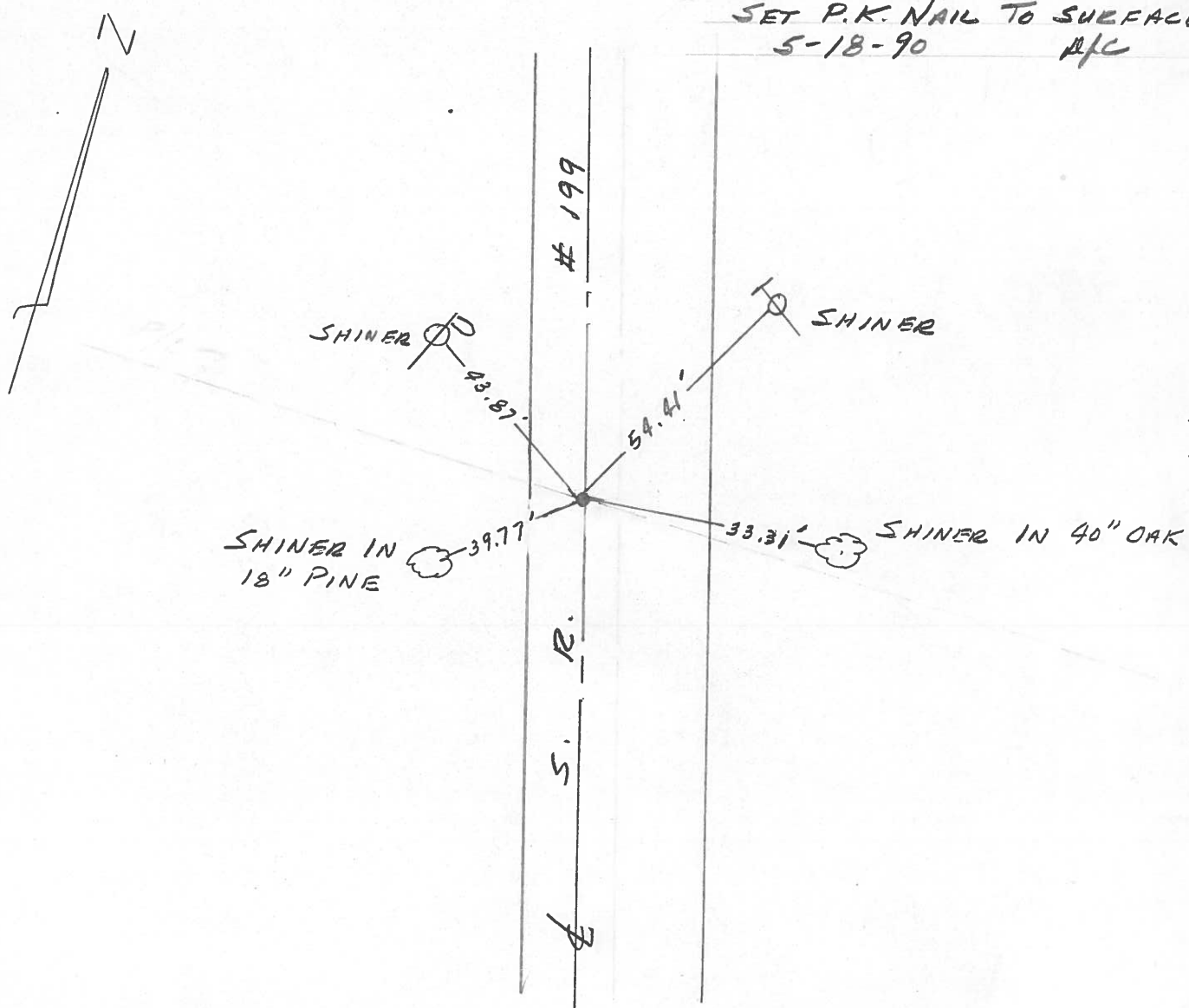
LEFT- & PAV'T. - RIGHT _____

_____ TO _____ EDGE PAVEMENT

S.L.M. 1423 + 90



SET P.K. NAIL TO SURFACE
5-18-90 A/C



Q.D.O.T. DISTRICT 2 SURVEY OFFICE

SHEET _____ OF _____

County Wood S.R. 199

Township Perrysburg

Section 21

T6N, RE U.S.R.

Personnel HOFFMAN

LOEHRKE

HOUSEHOLDER

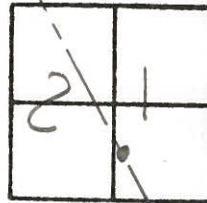
BARNHISEL

#67-B

Date 1-5-83

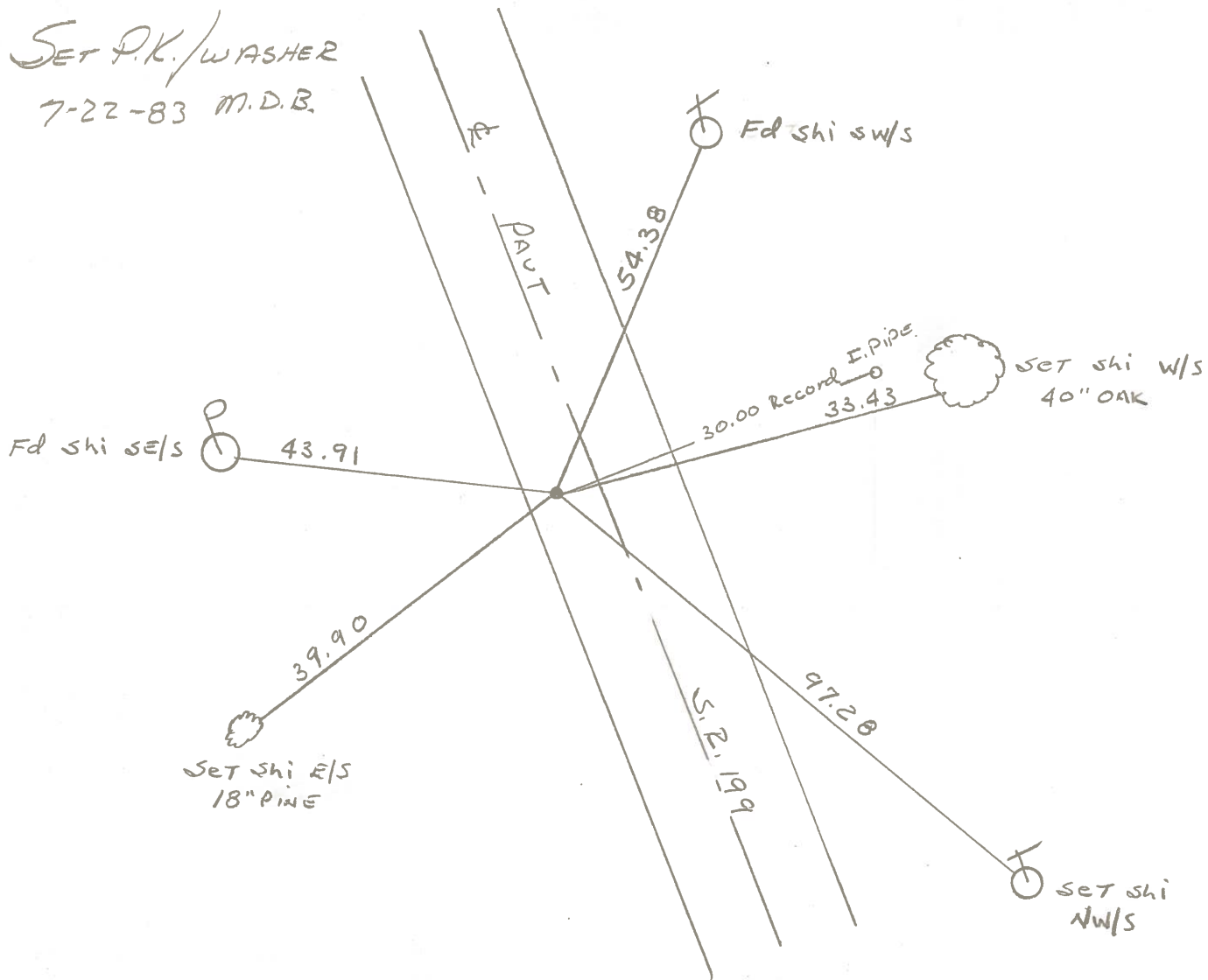
Weather Cloudy

Temp. +36°



Fd P.K. @ surface
 5.1' LT. of & PAUT
 4.4' TO W.E.P.
 14.0' TO E.E.P.

SET P.K./WASHER
 7-22-83 M.D.B.



ODOT. DISTRICT 2 SURVEY OFFICE

SHEET _____ OF _____

County WOOD S.R. 199

Date Nov. 8-1971

Township PERRYSBURG

Weather _____

Section 21

Temp. _____

T N, R E

Personnel TOMSIK

17	16
20	21

NEUSER

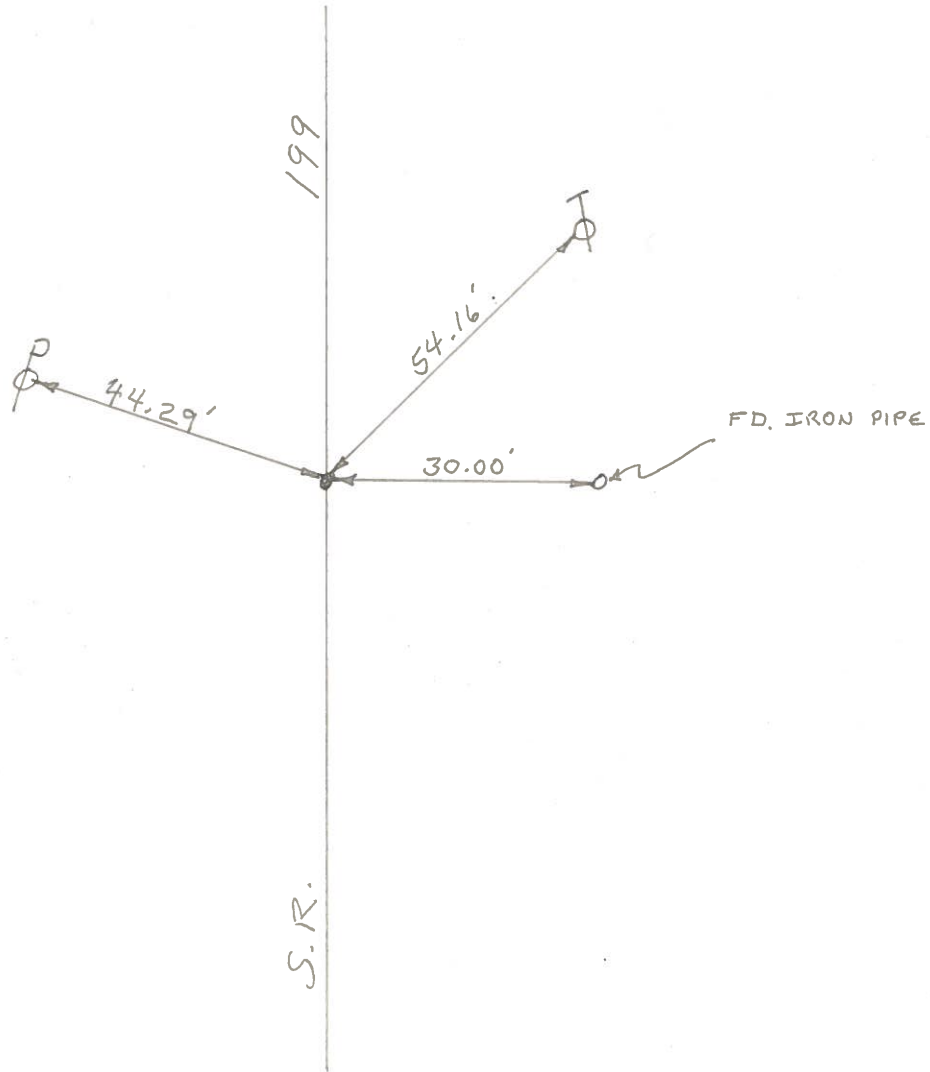
VANYO

GRANATA



~~67-AA~~
B

POINT IS 1550± SOUTH OF BAYER ROAD



PERSONNEL	TITLE	PERSONNEL	TITLE
Tomsic			
Neuser			
Vanyo			
Granata			

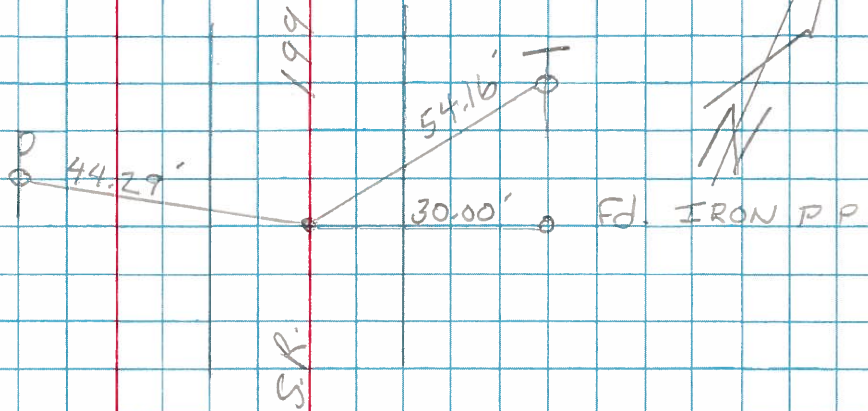
COUNTY WOOD DATE Nov-8-1971
 S. R. 199 WEATHER _____
 SEC. _____ TEMP. _____

DESCRIPTION _____ LEFT _____ CENTER LINE _____ RIGHT _____ JOB NO. _____

67-AA

Point is 1550± South of Bayer Rd.

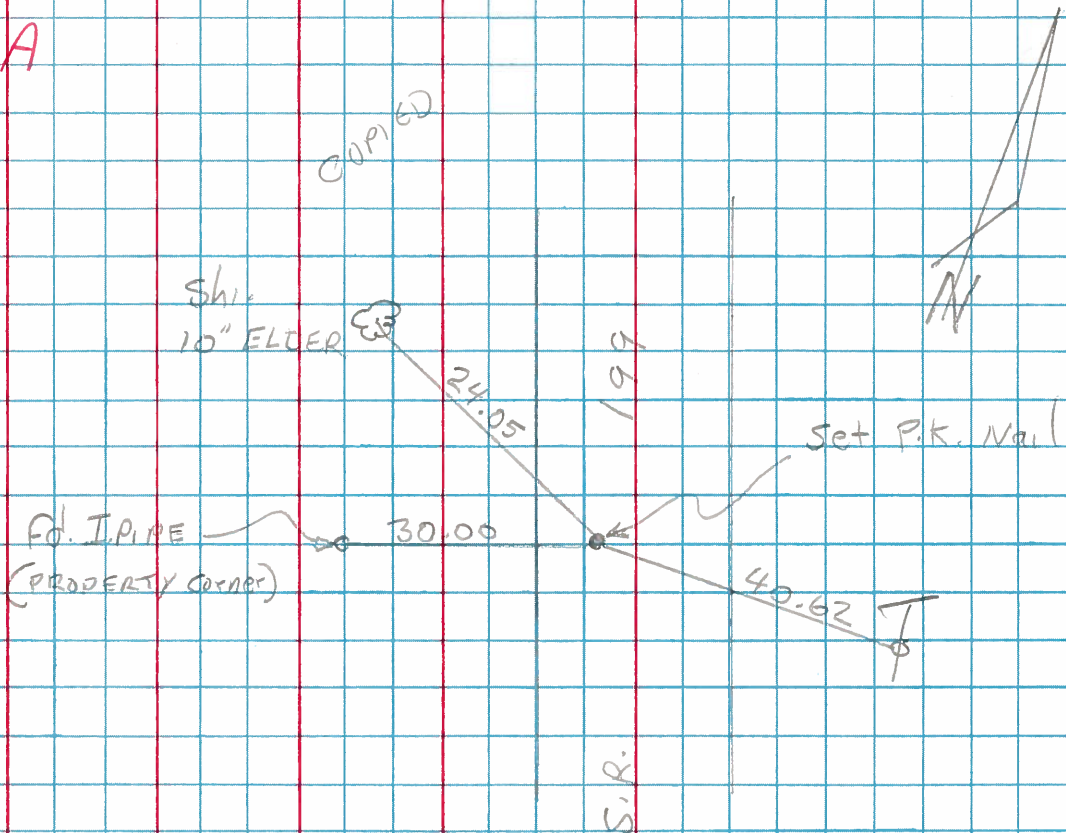
COPIED



Point is 1000± N. FIVE POINTS Rd. & Dunbridge Rd.

67-A

COPIED



PERSONNEL	TITLE	PERSONNEL	TITLE
Tomsic			
Neuser			
Vanyo			
Granata			

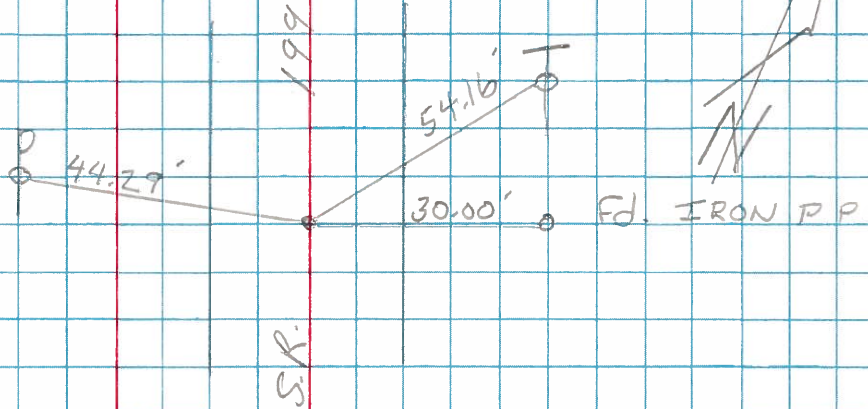
COUNTY WOOD DATE Nov-8-1971
 S. R. 199 WEATHER _____
 SEC. _____ TEMP. _____

DESCRIPTION _____ LEFT _____ CENTER LINE _____ RIGHT _____ JOB NO. _____

67-AA

Point is 1550± South of Bayer Rd.

COPIED



Point is 1000± N. FIVE POINTS Rd. & Dunbridge Rd.

67-A

COPIED

