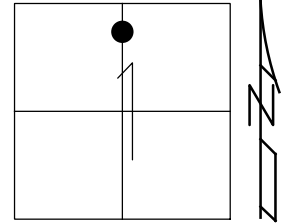


O.D.O.T. DISTRICT 2 SURVEY OFFICE (USE ONLY)

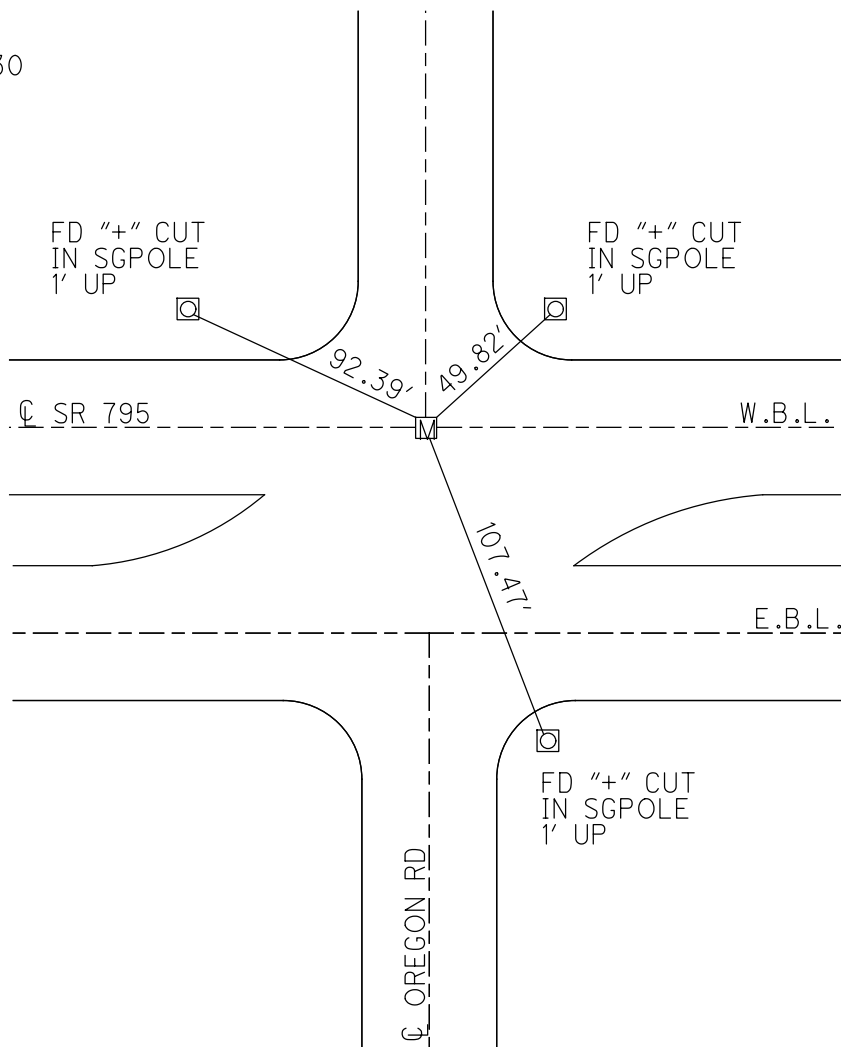
PERSONNEL \_\_\_\_\_ REFERENCE NO. 11 SHEET 5 OF 19  
 NOTES HUSS DATE 5/24/12 ROUTE SR 795  
 H.C. HUSS WEATHER FAIR COUNTY WOOD  
 R.C. CANTERBURY TEMP. 82° TOWNSHIP PERRYSBURG  
 DWG BY NIESE PID NO PID SECTION 1  
 T 4

TYPE MONUMENT MONBOX  
 ON SURFACE - ~~BELOW~~ ON  
 OFFSET  $\odot$  PAVEMENT ON ~~ET~~ : ~~RT~~  
     TO      EDGE PAVEMENT  
 STATION: 253+68.43



HORIZ.DATUM: NAD83(2011) GEOID: 2012A  
 GRID: NORTHING: 692897.145 EASTING: 1684522.585

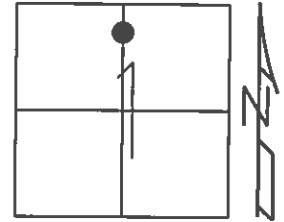
RECORD:  
 FD MONBOX  
 STA. 253+68.30  
 8/16/71, IRS  
 FD MONBOX  
 W/ 3/4" IPIN  
 REF11  
 3/31/15



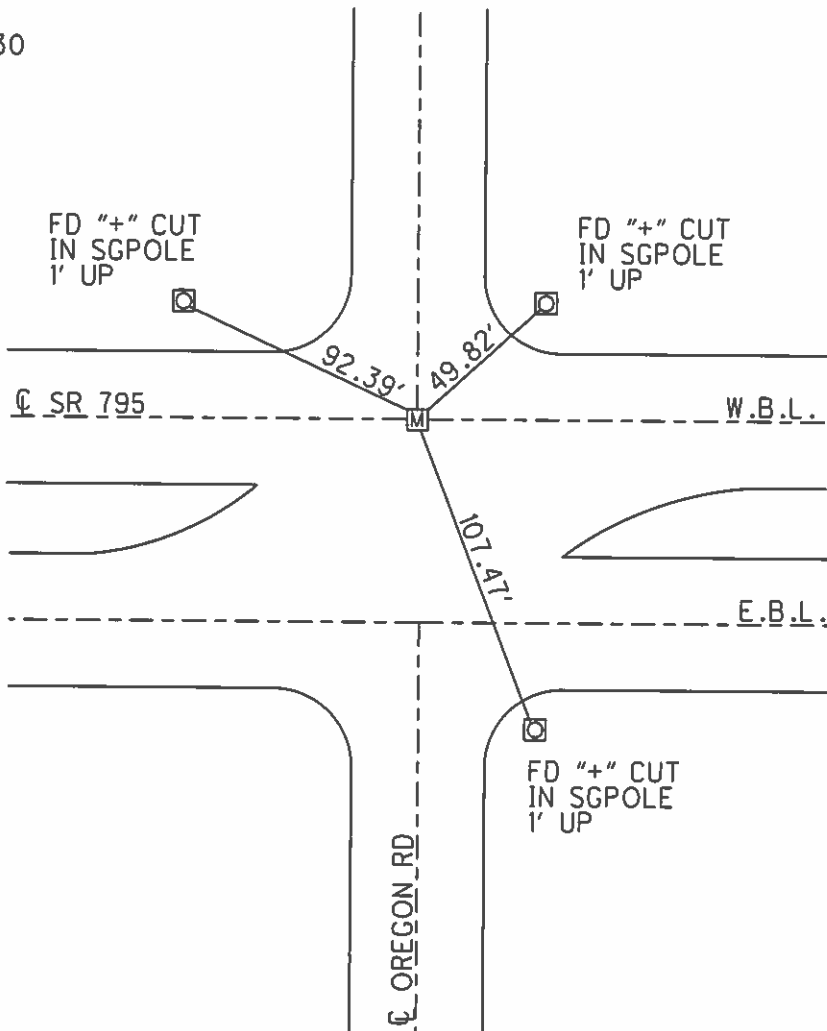
O.D.O.T. DISTRICT 2 SURVEY OFFICE (USE ONLY)

PERSONNEL	REFERENCE NO.	<u>11</u>	SHEET	<u>5</u>	OF	<u>19</u>
NOTES	<u>HUSS</u>	DATE	<u>5/24/12</u>	ROUTE	<u>SR 795</u>	
H.C.	<u>HUSS</u>	WEATHER	<u>FAIR</u>	COUNTY	<u>WOOD</u>	
R.C.	<u>CANTERBURY</u>	TEMP.	<u>82°</u>	TOWNSHIP	<u>PERRYSBURG</u>	
				SECTION	<u>1</u>	
				<u>T 4</u>		

TYPE MONUMENT MON.BOX  
 ON SURFACE - ~~BELOW~~ ON  
 LEFT - CL PAV'T - RIGHT ON  
- TO - EDGE PAVEMENT  
 S.L.M. 253+44 ±  
 GRID: NORTHING: 692897.104 EASTING: 1684522.514



RECORD:  
 FD MON.BOX  
 W.B.L.  
 STA. 253+68.30  
 8/16/71, I.S.  
 FD MONBOX  
 W/IPIN, MC  
 GPS, REF11



PERSONNEL	TITLE	PERSONNEL	TITLE	COUNTY	DATE	WEATHER	TEMP
Sleester				Wood	9-23 59	Clear	84°
#				1. Oregon Rd. &			
Crew				2. Wales Rd.			
DESCRIPTION BACK to County				SEC. Ross Twp.	JOB NO.		
	LEFT	CENTER LINE	RIGHT				

(Oregon Rd)

P.I. Sta. 54+08.5  
 Cor. Stone  
 Iron Pin over Stone  
 Wales & Oregon Rds.

39.03' N.W. Shiner P. Pole  
 44.46' S.E. T. Pole  
 70.68' S.W. 18" Locust

P.I. Sta. 70+44.4  
 Fd. lead Plug.

34.25' N.E. Rim base Hyd.  
 33.33' S.W. Shiner P. Pole  
 41.72' S.E. Shiner 18" Maple

P.I. Sta. 82+67.9  
 Iron Pin  
 Oregon & Andrus Rds.

# 429

24.33' E.N.E. Shiner Pole  
 24.66' W.S.W. Pole  
 42.04' S.E. Top shut off Valve  
 Nut Hyd.

(Wales Rd.)  
 Sta 81+76.5  
 Found Nothing

Sta. 82+09.6  
 Found Mt. box over stone

27.12' S.E. Shiner 18" Chinese Elm  
 53.12' N.E. Pole  
 30.35' S. Near edge bucket  
 filled with Conc. for  
 Mail Box standard

Sta. 95+90.6  
 Found R.R. Spk.  
 Wales & Tracy Rds.

39.25' N.W. Shiner P. Pole  
 28.40' N.E. A. Pole  
 93.95' N. Cor. Post N.N.W.  
 Cyclone fence.

PERSONNEL TITLE PERSONNEL TITLE

COUNTY Wood

DATE 12-26-57  
OK-B-15-58  
Sworden

S. R. #795

WEATHER

SEC.

TEMP.

DESCRIPTION

LEFT

CENTER LINE

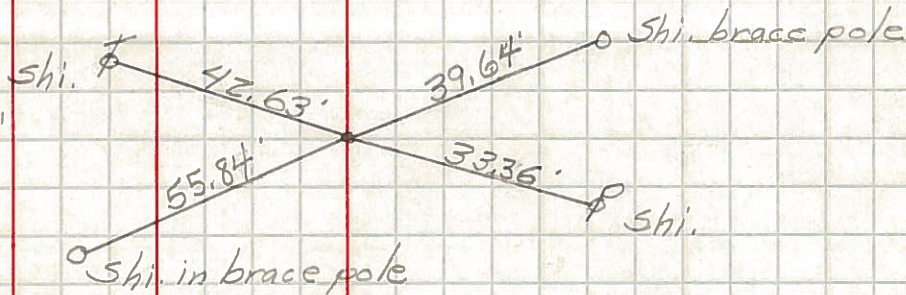
RIGHT

JOB NO.

N.

Glenwood Rd.  
Fd. E.P. spt. with 4"x8"

#533A



Halfway between  
Glenwood & Oregon  
Rd.  
Fd. iron pin 3' deep.

#534A



Oregon Rd.  
Fd. iron pipe

#535

E.cor. of N. Hdwl.  
W.cor. of N. Hdwl.

