

pw:\VANVAO\IP\WINTO\parsons.com:Ohio State\Documents\DB-Akron Beltway Rehab\0 - Design\102329\Roadway Sheets\BU-25A\102329_GTOO1_BU-25A.dgn Sheet 4/21/2021 11:53:18 PM ekistel

Released for Construction
Thomas J Powell, PE
 04/22/2021

ISSUE RECORD - BU-25A REMOVALS		
NO.	DATE	DESCRIPTION

STATE OF OHIO
 DEPARTMENT OF TRANSPORTATION

SUM-76-8.24
SUM-77-9.74
SUM-8-0.00

CITY OF AKRON
SUMMIT COUNTY

PROJECT DESCRIPTION

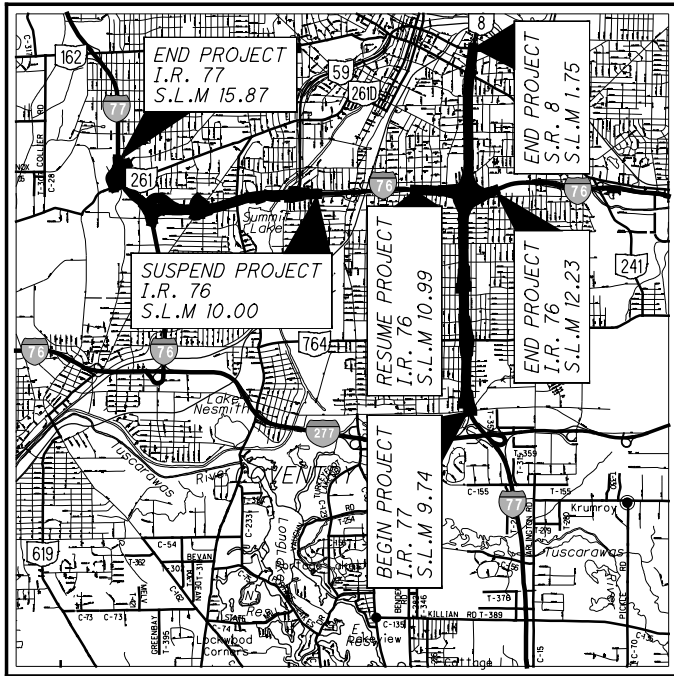
PAVEMENT REPLACEMENT OVER SUM - I.R. 76 FROM S.L.M. 8.24 TO 10.00, SUM - 77 FROM S.L.M. 9.74 TO 11.54, AND SUM - 8 FROM S.L.M. 0.00 TO 1.75. COVERS THE "SOUTH LEG" AND "WEST LEG", INCLUDES REHABILITATION OF SEVERAL STRUCTURES IN THE CITY OF AKRON, SUMMIT COUNTY, OHIO.

LIMITED ACCESS

THIS IMPROVEMENT IS ESPECIALLY DESIGNED FOR THROUGH TRAFFIC AND HAS BEEN DECLARED A LIMITED ACCESS HIGHWAY OR FREEWAY BY ACTION OF THE DIRECTOR IN ACCORDANCE WITH THE PROVISIONS OF SECTION 5511.02 OF THE OHIO REVISED CODE.

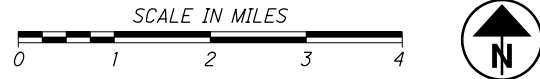
2019 SPECIFICATIONS

THE STANDARD SPECIFICATIONS OF THE STATE OF OHIO, DEPARTMENT OF TRANSPORTATION, INCLUDING SUPPLEMENTAL SPECIFICATIONS LISTED IN THE PLANS AND CHANGES LISTED IN THE PROPOSAL SHALL GOVERN THIS IMPROVEMENT.



LOCATION MAP

LATITUDE: 41° 03' 43" LONGITUDE: 81° 30' 17"



PORTION TO BE IMPROVED	—————	=====
INTERSTATE HIGHWAY	—————	=====
FEDERAL ROUTES	—————	=====
STATE ROUTES	—————	=====
COUNTY & TOWNSHIP ROADS	—————	=====
OTHER ROADS	—————	=====

DESIGN DESIGNATION

SEE ROADWAY PLANS

DESIGN EXCEPTIONS

SEE ROADWAY PLANS

INDEX OF SHEETS:

TITLE SHEET	1
REMOVAL PLAN - S.R. 8	2-3

UNDERGROUND UTILITIES
 Contact Two Working Days Before You Dig

OHIO811.org
 Before You Dig

OHIO811, 8-1-1, or 1-800-362-2764
 (Non-members must be called directly)

PLAN PREPARED BY:

ENGINEERS SEAL:

SIGNED: *Edward A. Ksiazek*
 DATE: 4/21/21

STANDARD CONSTRUCTION DRAWINGS				SUPPLEMENTAL SPECIFICATIONS	SPECIAL PROVISIONS

AKRON BELTWAY JV
BU-25A
REMOVALS

S.R. 8 at Kipling St. to S.R. 8 at Carroll St.
RELEASED FOR CONSTRUCTION
 April 21, 2021

FEDERAL PROJECT NO. **E180(428)**
 PID NO. **102329**
 CONSTRUCTION PROJECT NO. **21-3000**
 RAILROAD INVOLVEMENT **NONE**
SUM-76 / 77 / 8-8.24 / 9.74 / 0.00
 1/3

D:\VANVAOIP\WINTO\parsons.com\Ohio State\Documents\DB-Akron Beltway Rehab\0 - Design\02329\Roadway\Sheets\BU-25A\02329_GW401_25A.dgn Sheet 4/2/2021 12:58:17 PM ekisiel

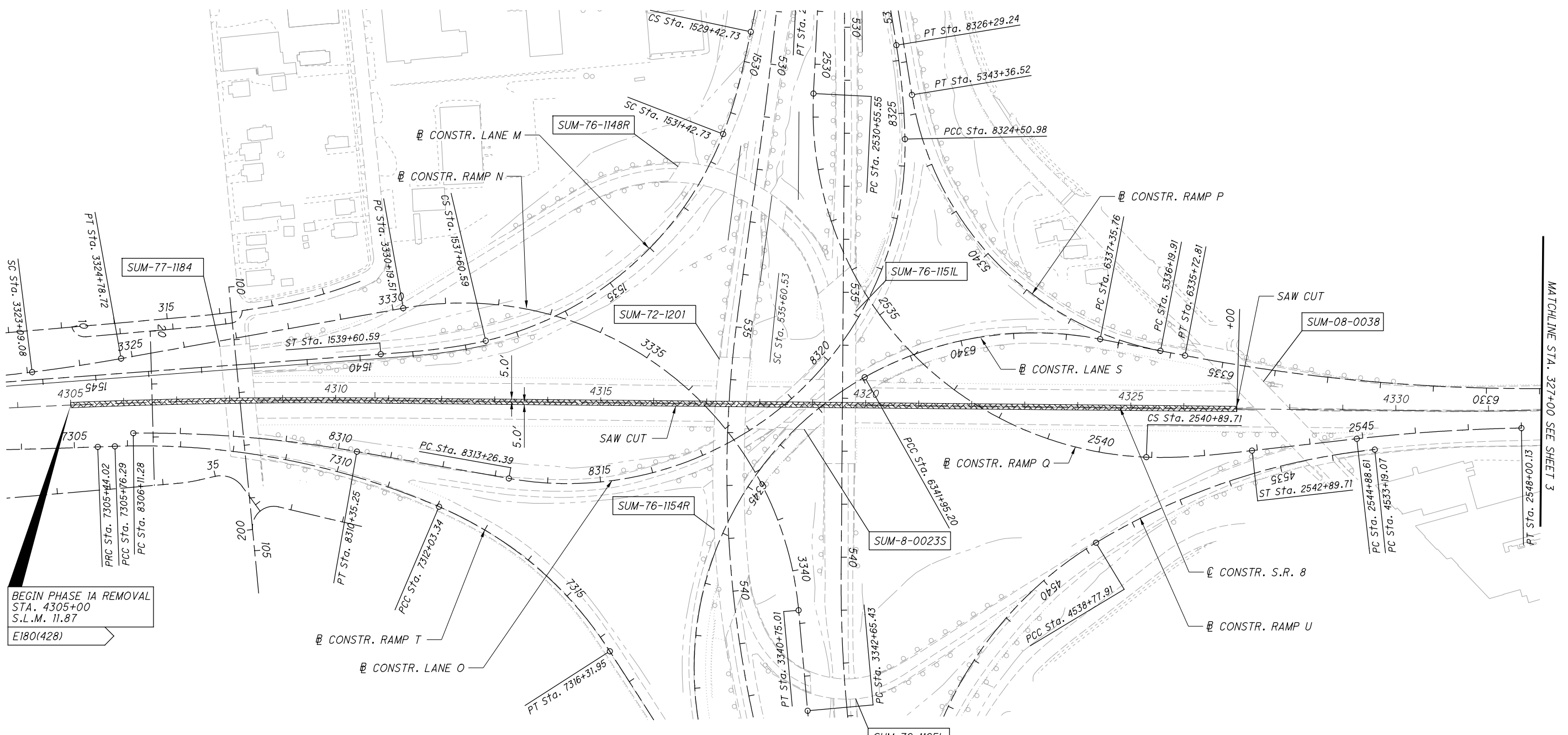
Released for Construction
 Thomas J Powell, PE
 04/22/2021

ISSUE RECORD - BU-25A REMOVALS		
NO.	DATE	DESCRIPTION

CALCULATED
AA

CHECKED
EAK

HORIZONTAL SCALE IN FEET



BEGIN PHASE 1A REMOVAL
 STA. 4305+00
 S.L.M. 11.87
 E180(428)

- NOTES:
- SEE MOT PLANS PHASE 1A FOR ADDITIONAL DETAILS.
 - ALTHOUGH CONCRETE MEDIAN REMOVALS ARE DEPICTED HEREIN, ADDITIONAL REMOVALS WITHIN THE CONSTRUCTION LIMITS SHALL INCLUDE DRAINAGE STRUCTURES & PIPES, EXISTING PAVEMENT & LIGHT POLES & FOUNDATIONS.

LEGEND:

PHASE 1A CONCRETE MEDIAN & PAVEMENT REMOVAL

MATCHLINE STA. 327+00 SEE SHEET 3

**REMOVAL PLAN - S.R. 8
 STA. 4304+00 TO STA. 327+00**

**SUM-76 / 77 / 8-
 8.24 / 9.74 / 0.00**

pw:\VANVAOPWINTO\parsons.com:Ohio State\Documents\DB-Akron Beltway Rehab\0 - Design\02329_Roadway\Sheets\BU-25A\02329_GW402_25A.dgn Sheet 4/21/2021 10:04:24 PM ekistiel

Released for Construction
Thomas J Powell, PE
04/22/2021

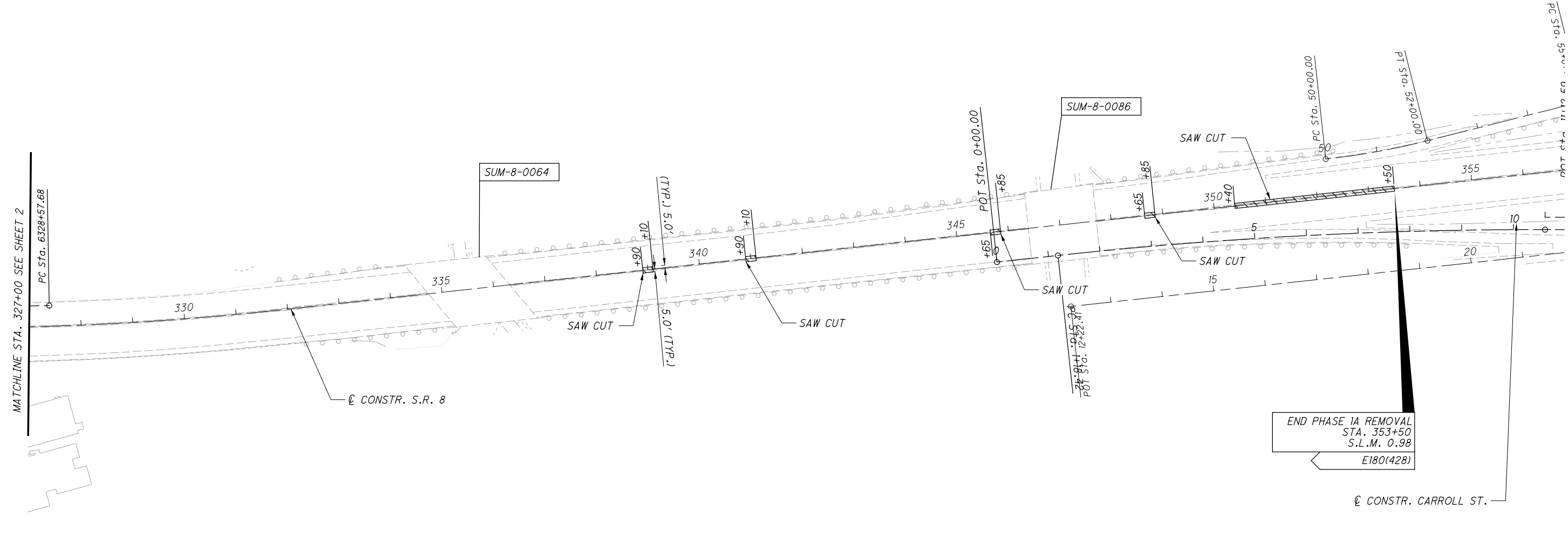
ISSUE RECORD - BU-25A REMOVALS		
NO.	DATE	DESCRIPTION

100

50

200

HORIZONTAL
SCALE IN FEET



- NOTES:**
- SEE MOT PLANS PHASE 1A FOR ADDITIONAL DETAILS.
 - ALTHOUGH CONCRETE MEDIAN REMOVALS ARE DEPICTED HEREIN, ADDITIONAL REMOVALS WITHIN THE CONSTRUCTION LIMITS SHALL INCLUDE DRAINAGE STRUCTURES & PIPES, EXISTING PAVEMENT & LIGHT POLES & FOUNDATIONS.

LEGEND:
 PHASE 1A CONCRETE MEDIAN & PAVEMENT REMOVAL

SUM-76 / 77 / 8-
8.24 / 9.74 / 0.00
REMOVAL PLAN - S.R. 8
STA. 327+00 TO STA. 356+00

