

LOCATION MAP

LATITUDE: 41° 03' 43" LONGITUDE: 81° 30' 17"



PORTION TO BE IMPROVED	-----	=====
INTERSTATE HIGHWAY	-----	=====
FEDERAL ROUTES	-----	=====
STATE ROUTES	-----	=====
COUNTY & TOWNSHIP ROADS	-----	=====
OTHER ROADS	-----	=====

DESIGN DESIGNATION

SEE ROADWAY PLANS

DESIGN EXCEPTIONS

SEE ROADWAY PLANS

UNDERGROUND UTILITIES
Contact Two Working Days Before You Dig

OHIO811, 8-1-1, or 1-800-362-2764 (Non-members must be called directly)

PLAN PREPARED BY:
PARSONS

ENGINEERS SEAL:

JAMES F. MITCHELL
REGISTERED PROFESSIONAL ENGINEER
SIGNED: *James F. Mitchell*
DATE: 11/19/2021

STATE OF OHIO
DEPARTMENT OF TRANSPORTATION

SUM-76-8.24
SUM-77-9.74
SUM-8-0.00

CITY OF AKRON
SUMMIT COUNTY

INDEX OF SHEETS:

TITLE	1
REMOVAL PLAN - I.R. 76 / I.R. 77	2 - 4
REMOVAL PLAN - CENTRAL INTERCHANGE	
PHASE 3A	5 - 8
PHASE 3B	9 - 12
PHASE 4A	13 - 16
PHASE 4A2	17 - 18
PHASE 4B	19 - 20
PHASE 4B2	21 - 23
PHASE 5A	24 - 27
PHASE 5B	28 - 31
PHASE 5C	32 - 33
PHASE 6A	34 - 36

Released for Construction
Thomas J Powell, PE
11/22/2021

ISSUE RECORD:		
NO.	DATE	DESCRIPTION

PROJECT DESCRIPTION

PAVEMENT REPLACEMENT OVER SUM - I.R. 76 FROM S.L.M. 8.24 TO 10.00, SUM - 77 FROM S.L.M. 9.74 TO 11.54, AND SUM - 8 FROM S.L.M. 0.00 TO 1.75. COVERS THE "SOUTH LEG" AND "WEST LEG", INCLUDES REHABILITATION OF SEVERAL STRUCTURES IN THE CITY OF AKRON, SUMMIT COUNTY, OHIO.

LIMITED ACCESS

THIS IMPROVEMENT IS ESPECIALLY DESIGNED FOR THROUGH TRAFFIC AND HAS BEEN DECLARED A LIMITED ACCESS HIGHWAY OR FREEWAY BY ACTION OF THE DIRECTOR IN ACCORDANCE WITH THE PROVISIONS OF SECTION 5511.02 OF THE OHIO REVISED CODE.

2019 SPECIFICATIONS

THE STANDARD SPECIFICATIONS OF THE STATE OF OHIO, DEPARTMENT OF TRANSPORTATION, INCLUDING SUPPLEMENTAL SPECIFICATIONS LISTED IN THE PLANS AND CHANGES LISTED IN THE PROPOSAL SHALL GOVERN THIS IMPROVEMENT.

STANDARD CONSTRUCTION DRAWINGS				SUPPLEMENTAL SPECIFICATIONS	SPECIAL PROVISIONS

AKRON BELTWAY JV

BU-26

REMOVALS

I-76/I-77 at East Ave. to Holy Cross Blvd.

RELEASED FOR CONSTRUCTION
November 19, 2021

FEDERAL PROJECT NO.	E180(428)
CONSTRUCTION PROJECT NO.	21-3000
RAILROAD INVOLVEMENT	NONE
PID NO.	102329
2021-11-19-BU 26 - RFC Plans	SUM-76 / 77 / 8-8.24 / 9.74 / 0.00

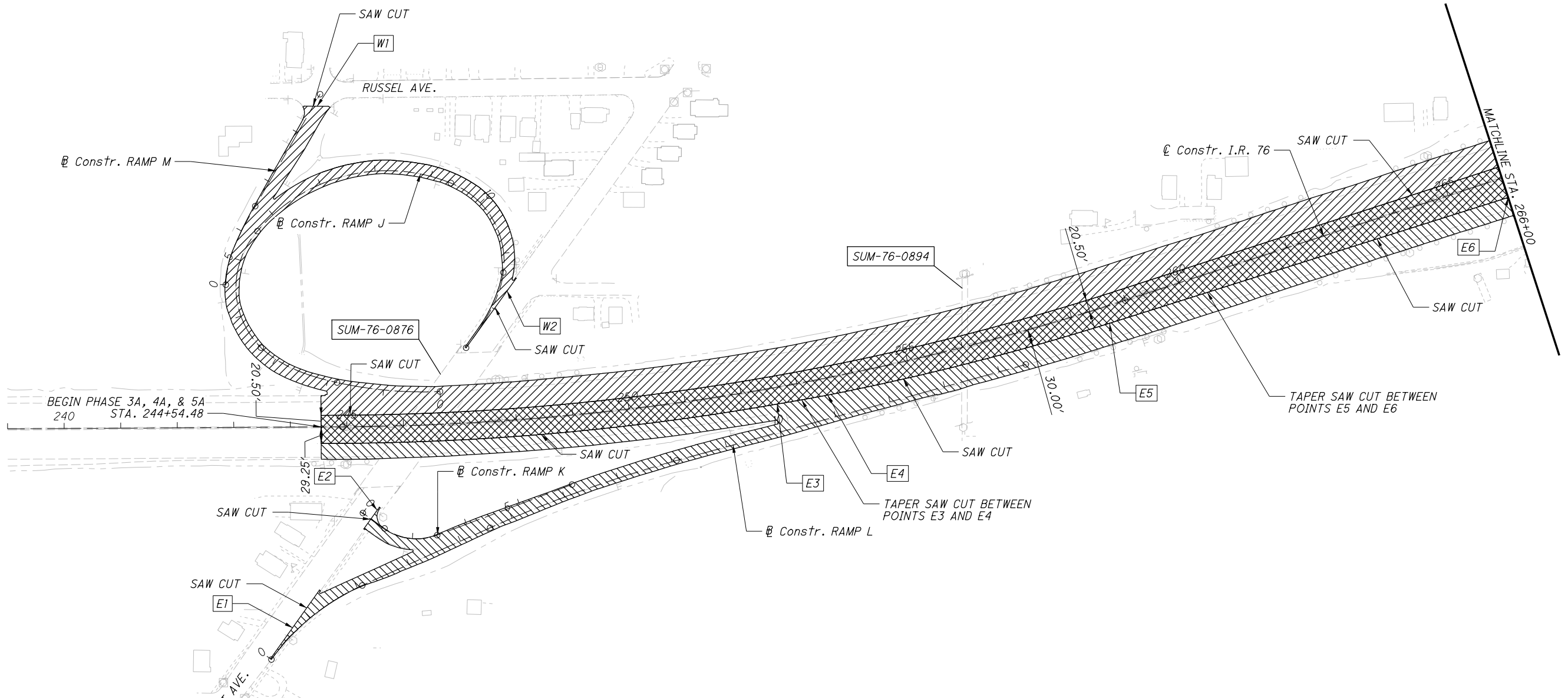
Released for Construction
 Thomas J Powell, PE
 11/22/2021

ISSUE RECORD:		
NO.	DATE	DESCRIPTION

CALCULATED
 CAS
 CHECKED
 JFM

0 100 200
 HORIZONTAL
 SCALE IN FEET

- W1 STA. 3+54.14 (RAMP M)
- W2 STA. 12+84.31 (RAMP J)
- E1 STA. 0+00.00 (RAMP L)
- E2 STA. 0+17.70 (RAMP K)
- E3 STA. 252+59.96±, 29.25' RT
- E4 STA. 253+50.00±, 30.00' RT
- E5 STA. 258+61.21±, 30.00' RT
- E6 STA. 266+00.00±, 36.02' RT



- NOTES:
- SEE MOT PLANS PHASE 3A, 4A, & 5A FOR ADDITIONAL DETAILS.
 - FOR MORE SPECIFIC REMOVAL WORK RELATED TO A STRUCTURE, SEE THE APPROPRIATE INDIVIDUAL STRUCTURE PLAN.
 - ALTHOUGH PAVEMENT REMOVALS ARE DEPICTED HEREIN, ADDITIONAL REMOVALS WITHIN THE CONSTRUCTION LIMITS SHALL INCLUDE, BUT NOT LIMITED TO: SIGNS & SIGN FOUNDATIONS, DRAINAGE STRUCTURES & PIPES, GUARDRAIL, CONCRETE BARRIER, LIGHT POLES & FOUNDATIONS, AND FENCING.

LEGEND:

- PHASE 3A PAVEMENT REMOVAL
- PHASE 4A PAVEMENT REMOVAL
- PHASE 5A PAVEMENT REMOVAL

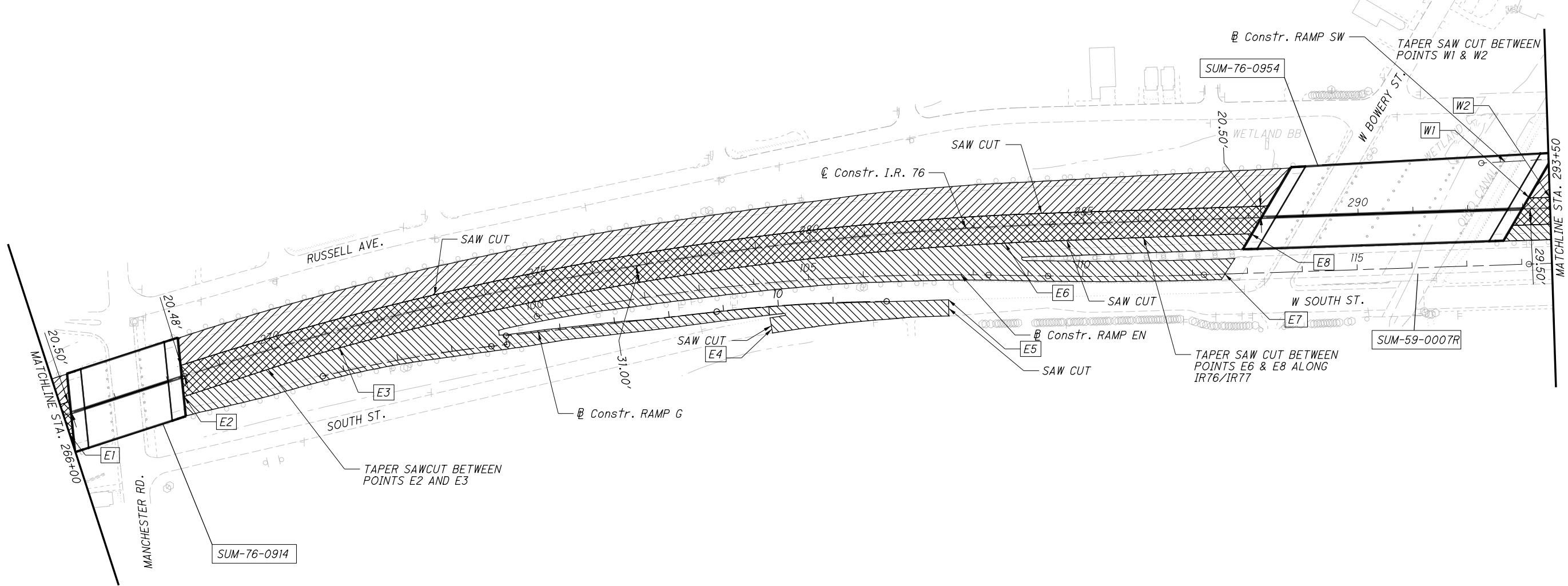
Released for Construction
 Thomas J Powell, PE
 11/22/2021

ISSUE RECORD:		
NO.	DATE	DESCRIPTION

CALCULATED CAS
 CHECKED JFM

0 100 200
 HORIZONTAL SCALE IN FEET

- W1 STA. 293+12.77±, 19.89' LT
- W2 STA. 293+50.00±, 19.35' LT
- E1 STA. 266+00.00±, 36.02' RT
- E2 STA. 268+20.07±, 35.25' RT
- E3 STA. 271+18.20±, 31.00' RT
- E4 SEE INTERSECTION DETAIL, BU-32
- E5 SEE INTERSECTION DETAIL, BU-32
- E6 STA. 283+54.17±, 31.00' RT
- E7 STA. 112+58.77, (RAMP EN)
- E8 STA. 288+06.96±, 29.40' RT



NOTES:

- SEE MOT PLANS PHASE 3A, 4A, & 5A FOR ADDITIONAL DETAILS.
- FOR MORE SPECIFIC REMOVAL WORK RELATED TO A STRUCTURE, SEE THE APPROPRIATE INDIVIDUAL STRUCTURE PLAN.
- ALTHOUGH PAVEMENT REMOVALS ARE DEPICTED HEREIN, ADDITIONAL REMOVALS WITHIN THE CONSTRUCTION LIMITS SHALL INCLUDE, BUT NOT LIMITED TO: SIGNS & SIGN FOUNDATIONS, DRAINAGE STRUCTURES & PIPES, GUARDRAIL, CONCRETE BARRIER, LIGHT POLES & FOUNDATIONS, AND FENCING.

LEGEND:

- PHASE 3A PAVEMENT REMOVAL
- PHASE 4A PAVEMENT REMOVAL
- PHASE 5A PAVEMENT REMOVAL

Released for Construction
 Thomas J Powell, PE
 11/22/2021

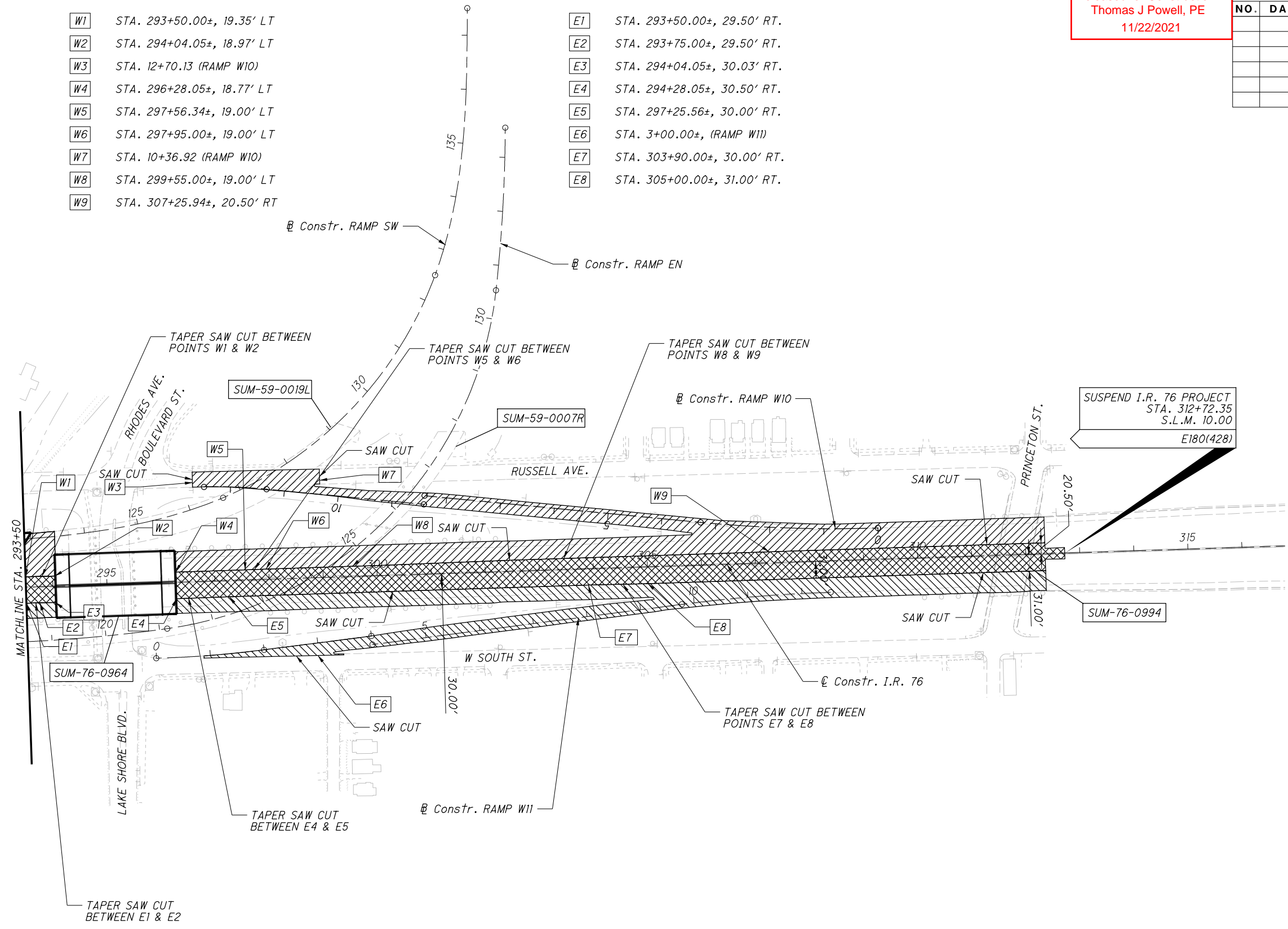
ISSUE RECORD:		
NO.	DATE	DESCRIPTION

CALCULATED CAS CHECKED JFM

HORIZONTAL SCALE IN FEET

- W1 STA. 293+50.00±, 19.35' LT
- W2 STA. 294+04.05±, 18.97' LT
- W3 STA. 12+70.13 (RAMP W10)
- W4 STA. 296+28.05±, 18.77' LT
- W5 STA. 297+56.34±, 19.00' LT
- W6 STA. 297+95.00±, 19.00' LT
- W7 STA. 10+36.92 (RAMP W10)
- W8 STA. 299+55.00±, 19.00' LT
- W9 STA. 307+25.94±, 20.50' RT

- E1 STA. 293+50.00±, 29.50' RT.
- E2 STA. 293+75.00±, 29.50' RT.
- E3 STA. 294+04.05±, 30.03' RT.
- E4 STA. 294+28.05±, 30.50' RT.
- E5 STA. 297+25.56±, 30.00' RT.
- E6 STA. 3+00.00±, (RAMP W11)
- E7 STA. 303+90.00±, 30.00' RT.
- E8 STA. 305+00.00±, 31.00' RT.



SUSPEND I.R. 76 PROJECT
 STA. 312+72.35
 S.L.M. 10.00
 E180(428)

NOTES:

- SEE MOT PLANS PHASE 3A, 4A, & 5A FOR ADDITIONAL DETAILS.
- FOR MORE SPECIFIC REMOVAL WORK RELATED TO A STRUCTURE, SEE THE APPROPRIATE INDIVIDUAL STRUCTURE PLAN.
- ALTHOUGH PAVEMENT REMOVALS ARE DEPICTED HEREIN, ADDITIONAL REMOVALS WITHIN THE CONSTRUCTION LIMITS SHALL INCLUDE, BUT NOT LIMITED TO: SIGNS & SIGN FOUNDATIONS, DRAINAGE STRUCTURES & PIPES, GUARDRAIL, CONCRETE BARRIER, LIGHT POLES & FOUNDATIONS, AND FENCING.

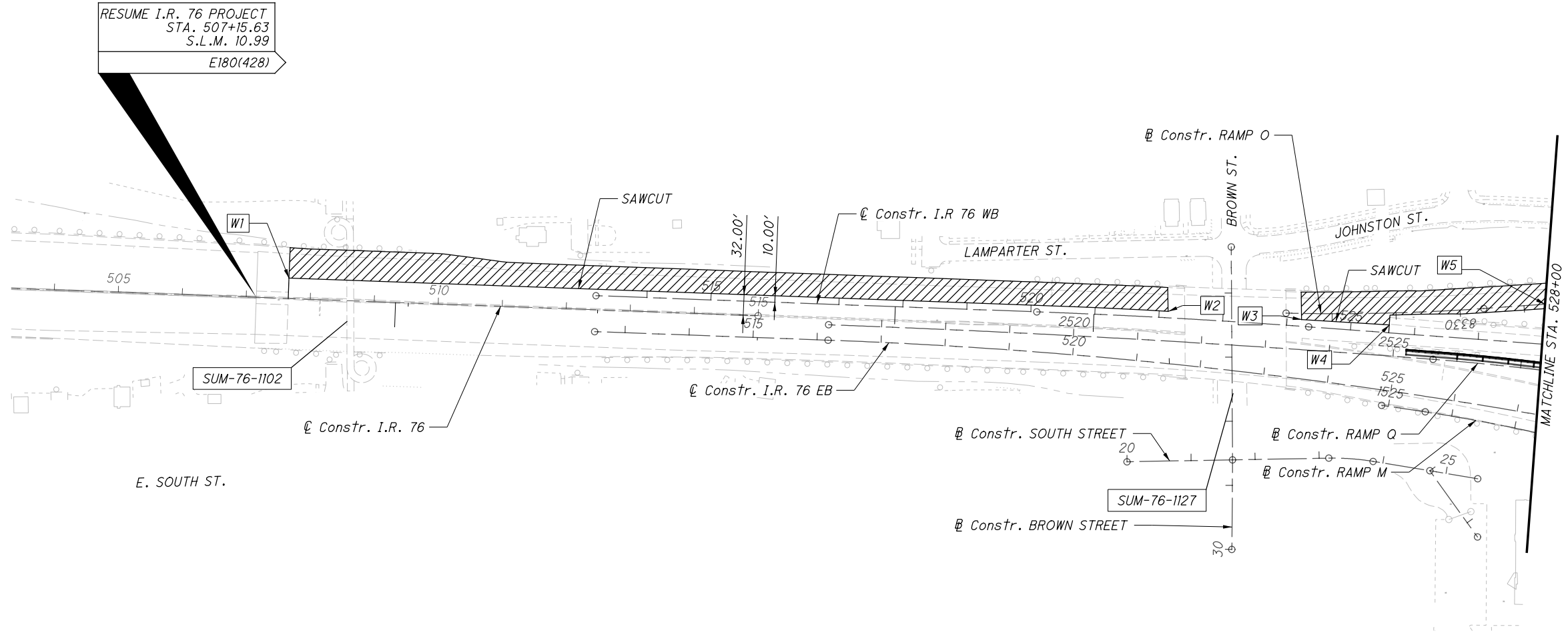
LEGEND:

- PHASE 3A PAVEMENT REMOVAL
- PHASE 4A PAVEMENT REMOVAL
- PHASE 5A PAVEMENT REMOVAL

Released for Construction
 Thomas J Powell, PE
 11/22/2021

ISSUE RECORD:		
NO.	DATE	DESCRIPTION

- W1 STA. 507+65.63±, 32.00' LT
- W2 STA. 522+14.95±, 10.00' RT
- W3 STA. 524+22.82±, 10.46' LT
- W4 STA. 525+59.83±, 12.00' LT
- W5 STA. 8328+67.07±, (RAMP O)



NOTES:

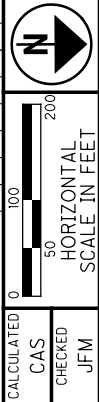
- SEE MOT PLANS PHASE 3A, 3B, 4A, 4B 5A, 5B, 5C, AND 6A FOR ADDITIONAL DETAILS.
- FOR MORE SPECIFIC REMOVAL WORK RELATED TO A STRUCTURE, SEE THE APPROPRIATE INDIVIDUAL STRUCTURE PLAN.
- ALTHOUGH PAVEMENT REMOVALS ARE DEPICTED HEREIN, ADDITIONAL REMOVALS WITHIN THE CONSTRUCTION LIMITS SHALL INCLUDE, BUT NOT LIMITED TO: SIGNS & SIGN FOUNDATIONS, DRAINAGE STRUCTURES & PIPES, GUARDRAIL, CONCRETE BARRIER, LIGHT POLES & FOUNDATIONS, AND FENCING.

LEGEND:

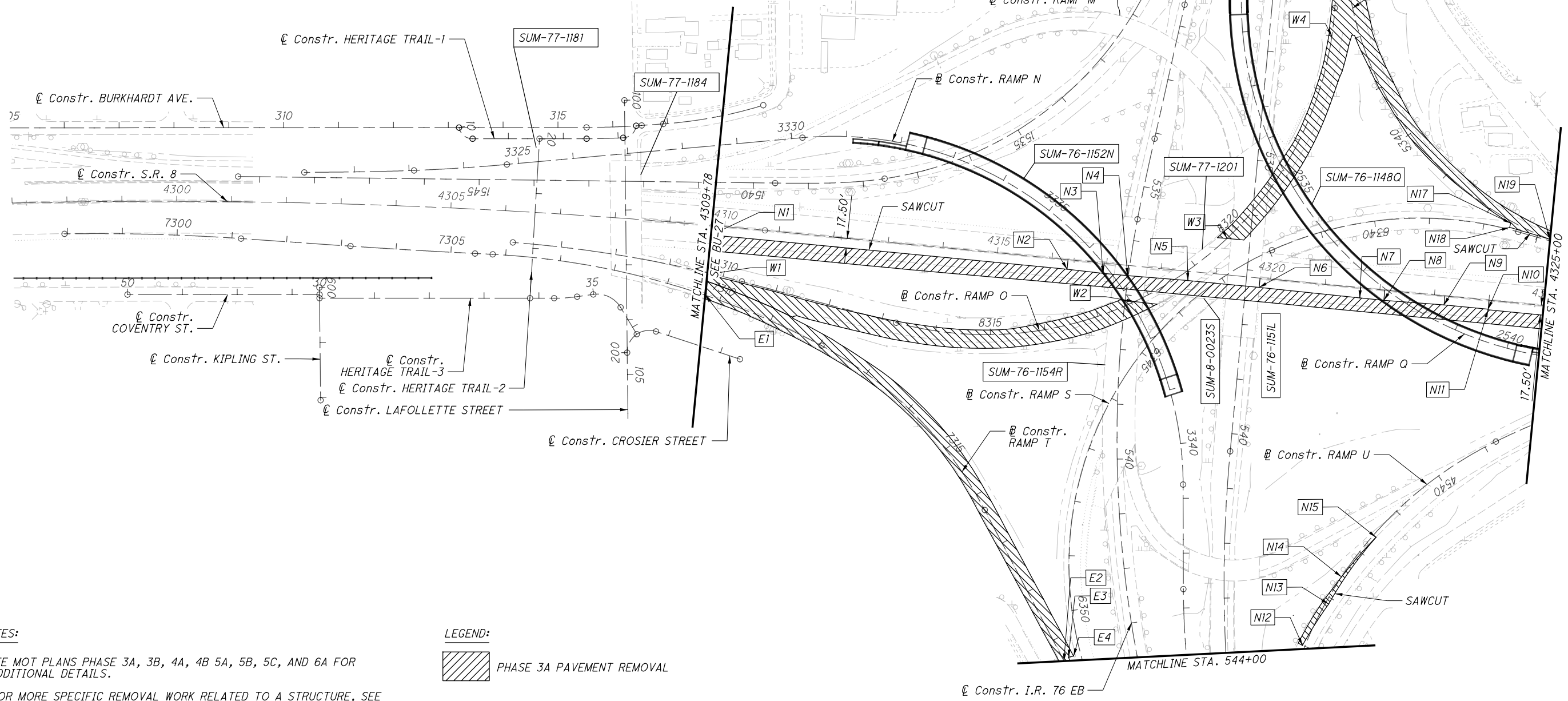


Released for Construction
 Thomas J Powell, PE
 11/22/2021

ISSUE RECORD:		
NO.	DATE	DESCRIPTION



- | | | |
|---|---|------------------------|
| N1 STA. 4309+78.00±, 17.50' RT | N15 STA. 4541+60.54±, 0.00' | TAPER SAW CUT BETWEEN: |
| N2 STA. 4316+29.01±, 17.50' RT | N16 STA. 8328+67.07±, (RAMP O) | N2 TO N3 |
| N3 STA. 4316+95.11±, 18.75' RT | N17 STA. 5337+53.81±, 3.65 LT (RAMP P) | N4 TO N5 |
| N4 STA. 4317+39.97±, 18.75' RT | N18 STA. 5337+51.82±, 11.48 LT (RAMP P) | N6 TO N7 |
| N5 STA. 4318+50.03±, 17.00' RT | N19 STA. 5336+76.49±, (RAMP P) | N8 TO N9 |
| N6 STA. 4319+80.74±, 17.00' RT | W1 STA. 8309+70.41±, (RAMP O) | |
| N7 STA. 4321+65.00±, 18.50' RT | W2 STA. 8317+71.65±, (RAMP O) | |
| N8 STA. 4322+09.08±, 18.50' RT | W3 STA. 8319+76.48±, (RAMP O) | |
| N9 STA. 4323+19.18±, 16.50' RT | W4 STA. 8323+99.42±, (RAMP O) | |
| N10 STA. 4324+00.02±, 16.50' RT | E1 STA. 7309+71.92±, (RAMP T) | |
| N11 STA. 4324+00.02±, 17.50' RT | E2 STA. 7319+42.83±, (RAMP T) | |
| N12 STA. 4544+00.00±, 4.57' RT (RAMP U) | E3 STA. 7319+40.72±, 10.30' LT (RAMP T) | |
| N13 STA. 4543+11.28±, 6.00' LT/5.37 RT (RAMP U) | E4 STA. 7319+42.87±, 19.84' LT (RAMP T) | |
| N14 STA. 4542+56.65±, 6.00' LT (RAMP U) | | |



NOTES:

- SEE MOT PLANS PHASE 3A, 3B, 4A, 4B 5A, 5B, 5C, AND 6A FOR ADDITIONAL DETAILS.
- FOR MORE SPECIFIC REMOVAL WORK RELATED TO A STRUCTURE, SEE THE APPROPRIATE INDIVIDUAL STRUCTURE PLAN.
- ALTHOUGH PAVEMENT REMOVALS ARE DEPICTED HEREIN, ADDITIONAL REMOVALS WITHIN THE CONSTRUCTION LIMITS SHALL INCLUDE, BUT NOT LIMITED TO: SIGNS & SIGN FOUNDATIONS, DRAINAGE STRUCTURES & PIPES, GUARDRAIL, CONCRETE BARRIER, LIGHT POLES & FOUNDATIONS, AND FENCING.

LEGEND:



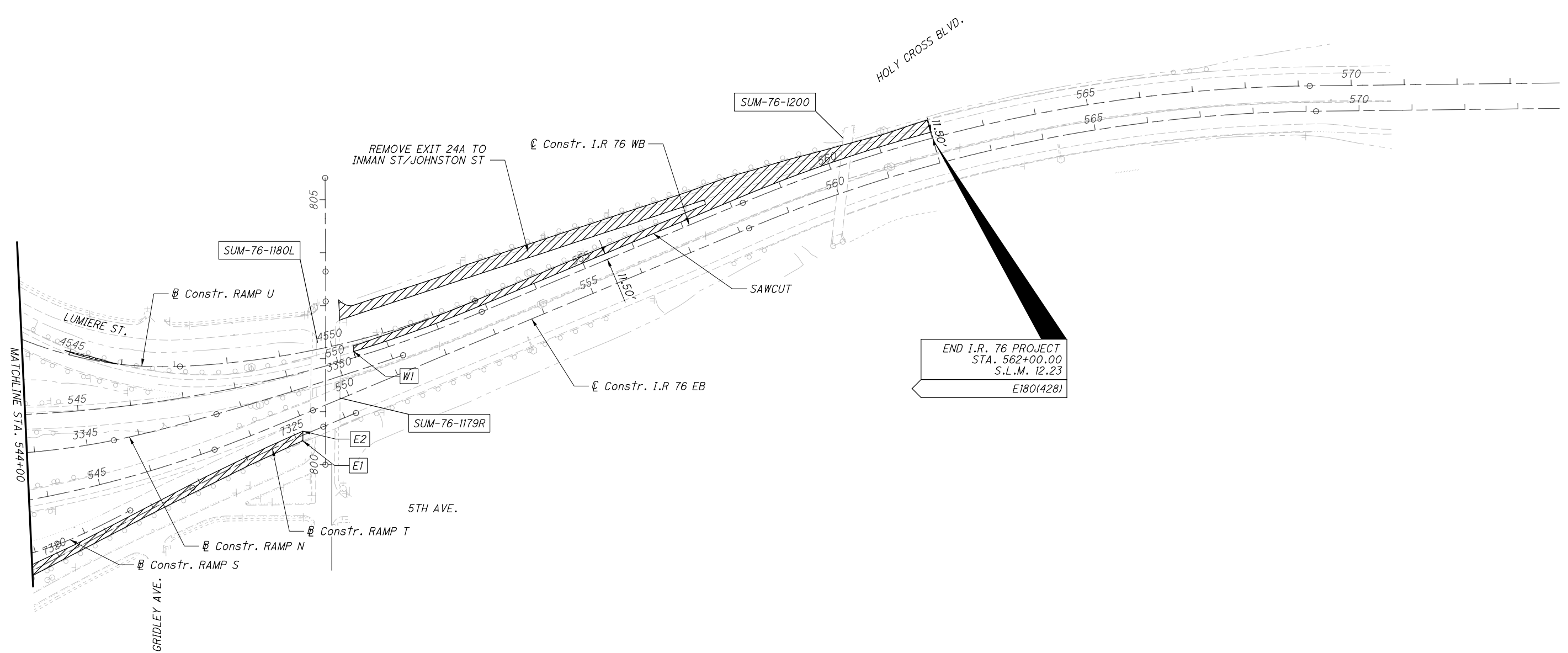
Released for Construction
 Thomas J Powell, PE
 11/22/2021

ISSUE RECORD:		
NO.	DATE	DESCRIPTION

CALCULATED
 CAS
 CHECKED
 JFM

HORIZONTAL SCALE IN FEET

- W1 STA. 550+34.54±, 11.50' LT
- E1 STA. 7325+09.97±, 9.75 RT (RAMP T)
- E2 STA. 7325+17.26±, 7.02 LT (RAMP T)



NOTES:

- SEE NOT PLANS PHASE 3A, 3B, 4A, 4B 5A, 5B, 5C, AND 6A FOR ADDITIONAL DETAILS.
- FOR MORE SPECIFIC REMOVAL WORK RELATED TO A STRUCTURE, SEE THE APPROPRIATE INDIVIDUAL STRUCTURE PLAN.
- ALTHOUGH PAVEMENT REMOVALS ARE DEPICTED HEREIN, ADDITIONAL REMOVALS WITHIN THE CONSTRUCTION LIMITS SHALL INCLUDE, BUT NOT LIMITED TO: SIGNS & SIGN FOUNDATIONS, DRAINAGE STRUCTURES & PIPES, GUARDRAIL, CONCRETE BARRIER, LIGHT POLES & FOUNDATIONS, AND FENCING.

LEGEND:



2021-11-19-BU 26 - RFC Plans
 SUM-76 / 77 / 8-
 8.24 / 9.74 / 0.00
 7
 36

REMOVAL PLAN - I.R. 76
 STA. 544+00 TO END I.R. 76 PROJECT

- N1 STA. 4325+00.00±, 17.50' RT
- N2 STA. 4326+78.77±, 17.50' RT
- N3 STA. 4327+28.77±, 18.00' RT
- N4 STA. 4328+88.67±, 18.00' RT
- N5 STA. 5336+76.49±, (RAMP P)
- N6 STA. 6334+69.00±, 1.42' LT (RAMP S)

Released for Construction
 Thomas J Powell, PE
 11/22/2021

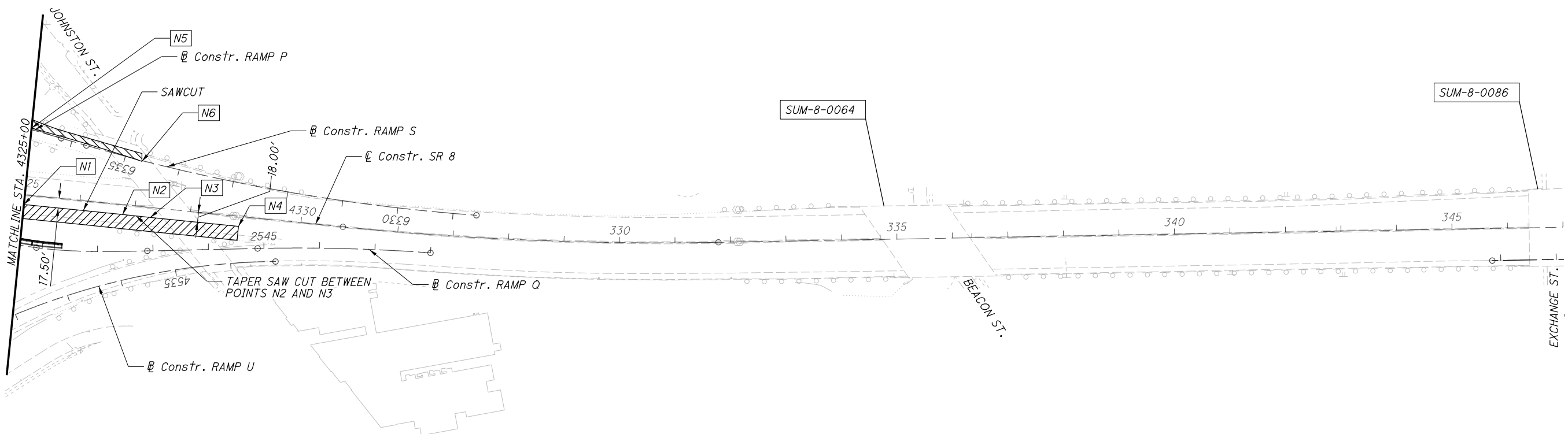
ISSUE RECORD:		
NO.	DATE	DESCRIPTION

CALCULATED
 CAS
 CHECKED
 JFM

0 100 200
 HORIZONTAL
 SCALE IN FEET

REMOVAL PLAN - S.R. 8
 STA. 4325+00 TO BEACON ST.

2021-11-19-BU 26 - RFC Plans
 SUM-76 / 77 / 8-
 8.24 / 9.74 / 0.00



NOTES:

- SEE MOT PLANS PHASE 3A, 3B, 4A, 4B 5A, 5B, 5C, AND 6A FOR ADDITIONAL DETAILS.
- FOR MORE SPECIFIC REMOVAL WORK RELATED TO A STRUCTURE, SEE THE APPROPRIATE INDIVIDUAL STRUCTURE PLAN.
- ALTHOUGH PAVEMENT REMOVALS ARE DEPICTED HEREIN, ADDITIONAL REMOVALS WITHIN THE CONSTRUCTION LIMITS SHALL INCLUDE, BUT NOT LIMITED TO: SIGNS & SIGN FOUNDATIONS, DRAINAGE STRUCTURES & PIPES, GUARDRAIL, CONCRETE BARRIER, LIGHT POLES & FOUNDATIONS, AND FENCING.

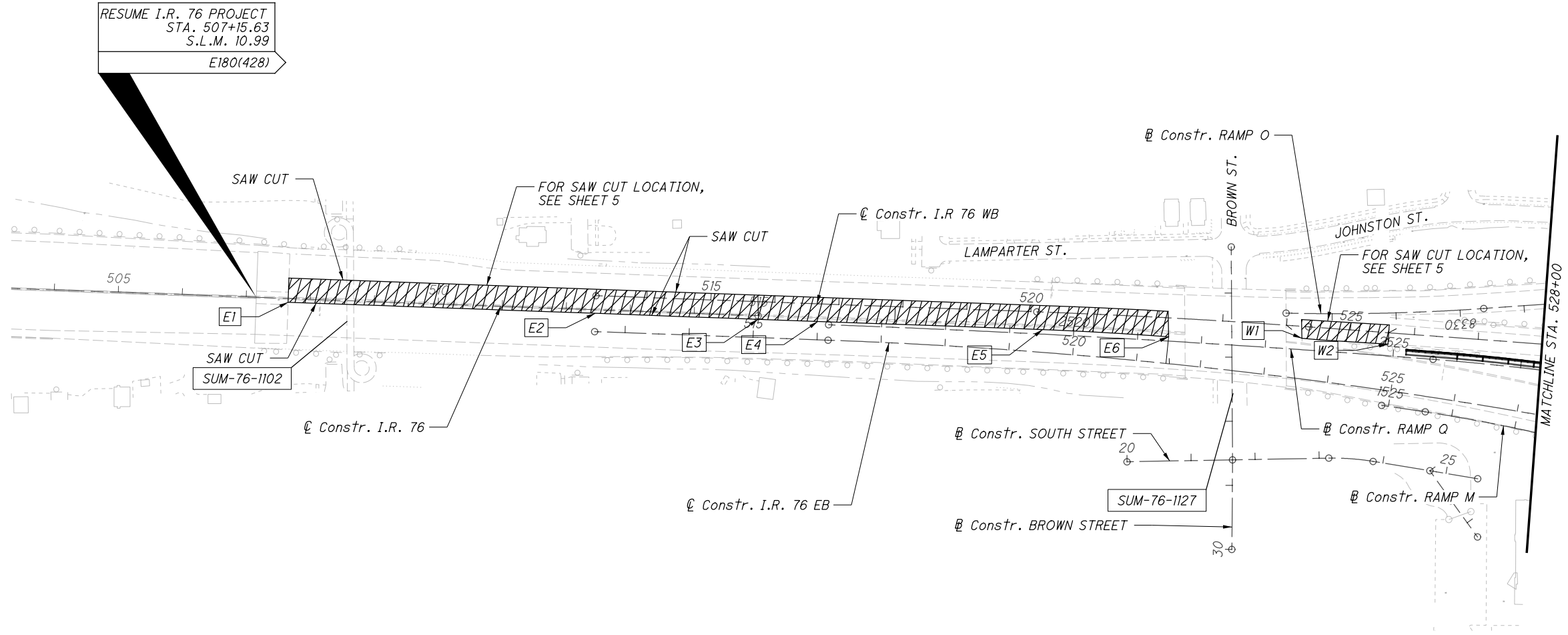
LEGEND:



Released for Construction
 Thomas J Powell, PE
 11/22/2021

ISSUE RECORD:		
NO.	DATE	DESCRIPTION

- E1 STA. 507+65.63±, 5.78' RT
- E2 STA. 521+45.49±, 5.50' RT
- E3 STA. 515+00.00±, 5.60' RT
- E4 STA. 516+00.00±, 28.50' LT (I.R. 76 EB)
- E5 STA. 519+50.04±, 35.50' LT (I.R. 76 EB)
- E6 STA. 521+46.14±, 41.65' LT (I.R. 76 EB)
- W1 STA. 524+23.68±, 18.57' RT (I.R. 76 WB)
- W2 STA. 525+59.89±, 17.67' RT (I.R. 76 WB)



RESUME I.R. 76 PROJECT
 STA. 507+15.63
 S.L.M. 10.99
 E180(428)

NOTES:

- SEE MOT PLANS PHASE 3A, 3B, 4A, 4B, 5A, 5B, 5C, AND 6A FOR ADDITIONAL DETAILS.
- FOR MORE SPECIFIC REMOVAL WORK RELATED TO A STRUCTURE, SEE THE APPROPRIATE INDIVIDUAL STRUCTURE PLAN.
- ALTHOUGH PAVEMENT REMOVALS ARE DEPICTED HEREIN, ADDITIONAL REMOVALS WITHIN THE CONSTRUCTION LIMITS SHALL INCLUDE, BUT NOT LIMITED TO: SIGNS & SIGN FOUNDATIONS, DRAINAGE STRUCTURES & PIPES, GUARDRAIL, CONCRETE BARRIER, LIGHT POLES & FOUNDATIONS, AND FENCING.

LEGEND:



CALCULATED CAS CHECKED JFM

0 100 200
 HORIZONTAL SCALE IN FEET

North Arrow

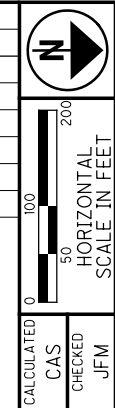
REMOVAL PLAN - I.R. 76
 RESUME I.R. 76 PROJECT TO STA. 528+00

2021-11-19-BU 26 - RFC Plans
 SUM-76 / 77 / 8-
 8.24 / 9.74 / 0.00

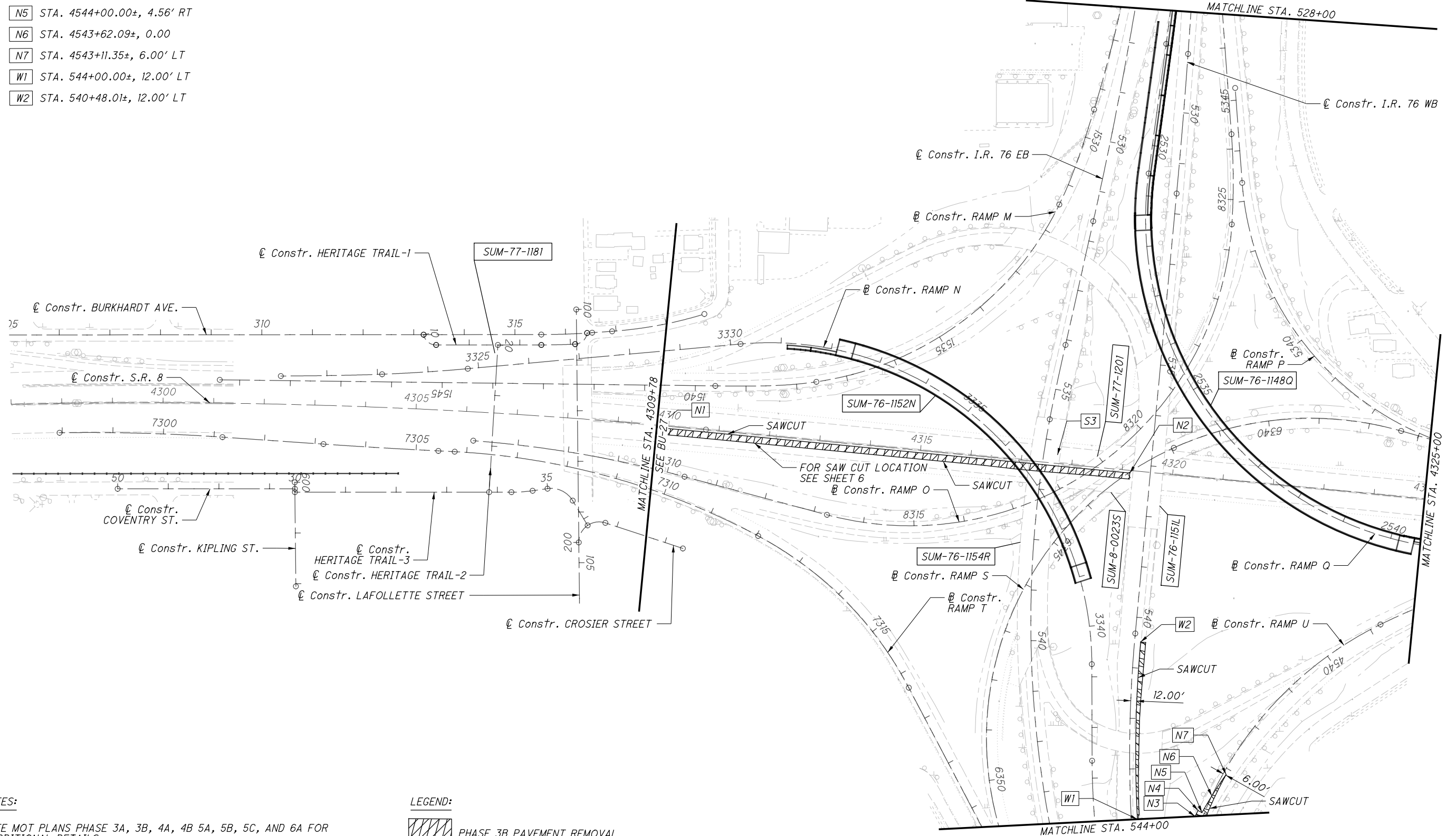
36

Released for Construction
 Thomas J Powell, PE
 11/22/2021

ISSUE RECORD:		
NO.	DATE	DESCRIPTION



- N1 STA. 4309+76.90±, 5.00' RT
- N2 STA. 4319+15.67±, 5.00' RT
- N3 STA. 4544+11.65±, 14.66' RT
- N4 STA. 4543+99.08±, 13.44' RT
- N5 STA. 4544+00.00±, 4.56' RT
- N6 STA. 4543+62.09±, 0.00
- N7 STA. 4543+11.35±, 6.00' LT
- W1 STA. 544+00.00±, 12.00' LT
- W2 STA. 540+48.01±, 12.00' LT



NOTES:

1. SEE MOT PLANS PHASE 3A, 3B, 4A, 4B 5A, 5B, 5C, AND 6A FOR ADDITIONAL DETAILS.
2. FOR MORE SPECIFIC REMOVAL WORK RELATED TO A STRUCTURE, SEE THE APPROPRIATE INDIVIDUAL STRUCTURE PLAN.
3. ALTHOUGH PAVEMENT REMOVALS ARE DEPICTED HEREIN, ADDITIONAL REMOVALS WITHIN THE CONSTRUCTION LIMITS SHALL INCLUDE, BUT NOT LIMITED TO: SIGNS & SIGN FOUNDATIONS, DRAINAGE STRUCTURES & PIPES, GUARDRAIL, CONCRETE BARRIER, LIGHT POLES & FOUNDATIONS, AND FENCING.

LEGEND:



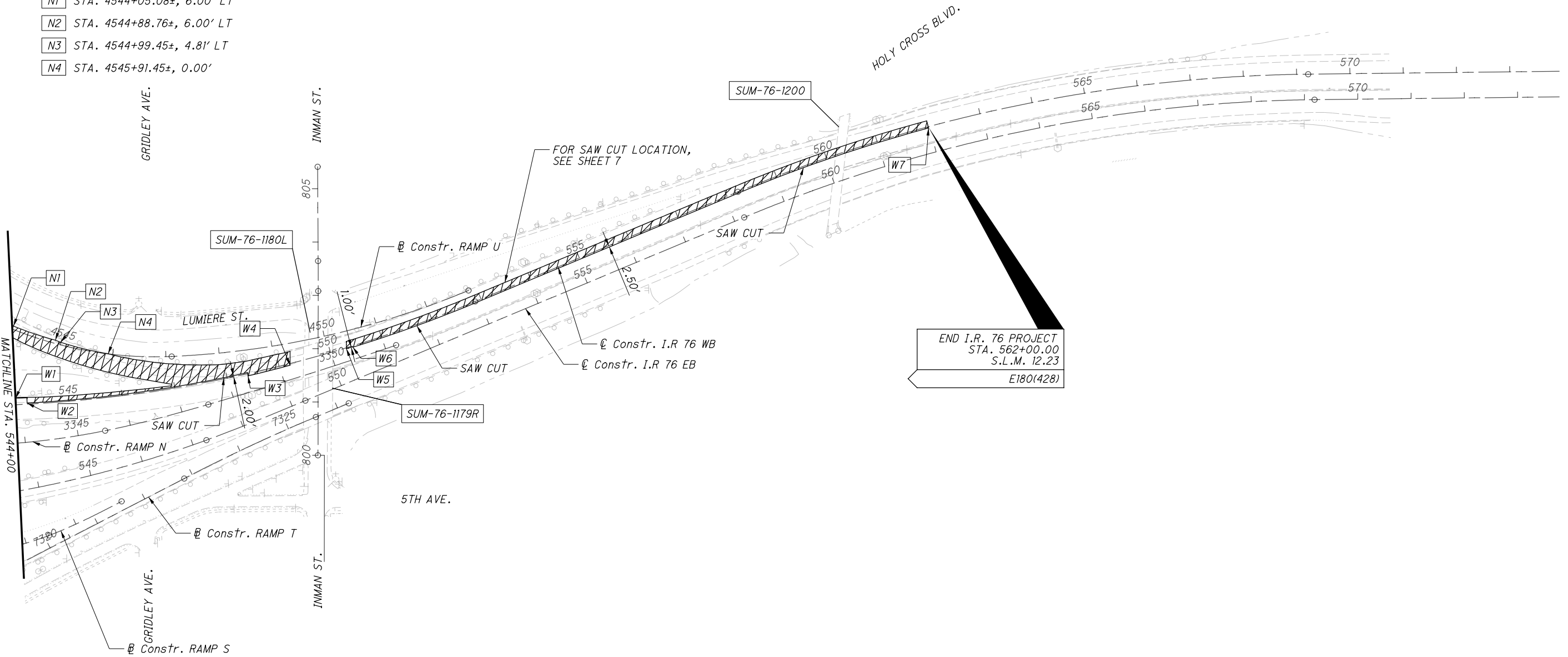
Released for Construction
 Thomas J Powell, PE
 11/22/2021

ISSUE RECORD:		
NO.	DATE	DESCRIPTION

CALCULATED CAS CHECKED JFM

HORIZONTAL SCALE IN FEET

- | | |
|-------------------------------|--------------------------------|
| W1 STA. 544+00.00±, 12.00' LT | TAPER SAW CUTS BETWEEN POINTS: |
| W2 STA. 544+21.28±, 2.00' LT | W3 TO W4 |
| W3 STA. 548+39.40±, 4.13' RT | N2 TO N3 |
| W4 STA. 549+20.48±, 2.92' RT | N3 TO N4 |
| W5 STA. 550+30.54±, 1.50' RT | |
| W6 STA. 550+42.90±, 2.50' RT | |
| W7 STA. 562+00.00±, 2.50' RT | |
| N1 STA. 4544+05.08±, 6.00' LT | |
| N2 STA. 4544+88.76±, 6.00' LT | |
| N3 STA. 4544+99.45±, 4.81' LT | |
| N4 STA. 4545+91.45±, 0.00' | |



END I.R. 76 PROJECT
 STA. 562+00.00
 S.L.M. 12.23
 E180(428)

- NOTES:
- SEE NOT PLANS PHASE 3A, 3B, 4A, 4B, 5A, 5B, 5C, AND 6A FOR ADDITIONAL DETAILS.
 - FOR MORE SPECIFIC REMOVAL WORK RELATED TO A STRUCTURE, SEE THE APPROPRIATE INDIVIDUAL STRUCTURE PLAN.
 - ALTHOUGH PAVEMENT REMOVALS ARE DEPICTED HEREIN, ADDITIONAL REMOVALS WITHIN THE CONSTRUCTION LIMITS SHALL INCLUDE, BUT NOT LIMITED TO: SIGNS & SIGN FOUNDATIONS, DRAINAGE STRUCTURES & PIPES, GUARDRAIL, CONCRETE BARRIER, LIGHT POLES & FOUNDATIONS, AND FENCING.

LEGEND:

PHASE 3B PAVEMENT REMOVAL

- N1 STA. 4327+14.44±, 17.86' RT
- N2 STA. 4327+28.77±, 18.00' RT
- N3 STA. 4327+88.67±, 18.00' RT
- N4 STA. 4329+38.67±, 19.50' RT
- N5 STA. 334+61.46±, 19.50' RT

Released for Construction
 Thomas J Powell, PE
 11/22/2021

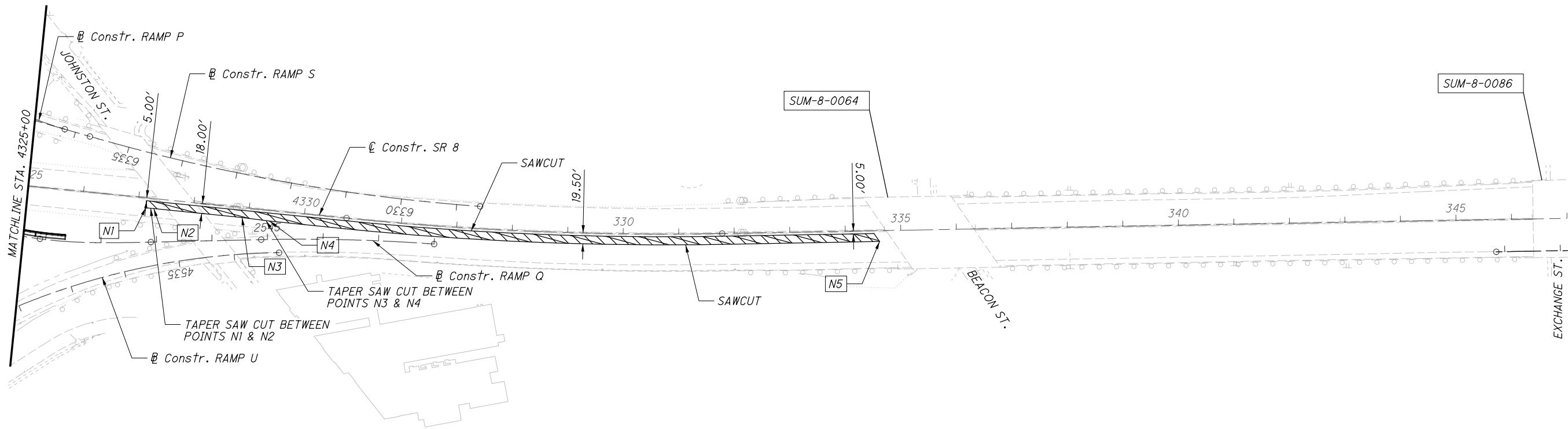
ISSUE RECORD:		
NO.	DATE	DESCRIPTION

CALCULATED CAS
 CHECKED JFM

HORIZONTAL SCALE IN FEET
 0 50 100 200

**REMOVAL PLAN - S.R. 8
 STA. 4325+00 TO BEACON ST.**

2021-11-19-BU 26 - RFC Plans
 SUM-76 / 77 / 8-
 8.24 / 9.74 / 0.00



NOTES:

1. SEE MOT PLANS PHASE 3A, 3B, 4A, 4B 5A, 5B, 5C, AND 6A FOR ADDITIONAL DETAILS.
2. FOR MORE SPECIFIC REMOVAL WORK RELATED TO A STRUCTURE, SEE THE APPROPRIATE INDIVIDUAL STRUCTURE PLAN.
3. ALTHOUGH PAVEMENT REMOVALS ARE DEPICTED HEREIN, ADDITIONAL REMOVALS WITHIN THE CONSTRUCTION LIMITS SHALL INCLUDE, BUT NOT LIMITED TO: SIGNS & SIGN FOUNDATIONS, DRAINAGE STRUCTURES & PIPES, GUARDRAIL, CONCRETE BARRIER, LIGHT POLES & FOUNDATIONS, AND FENCING.

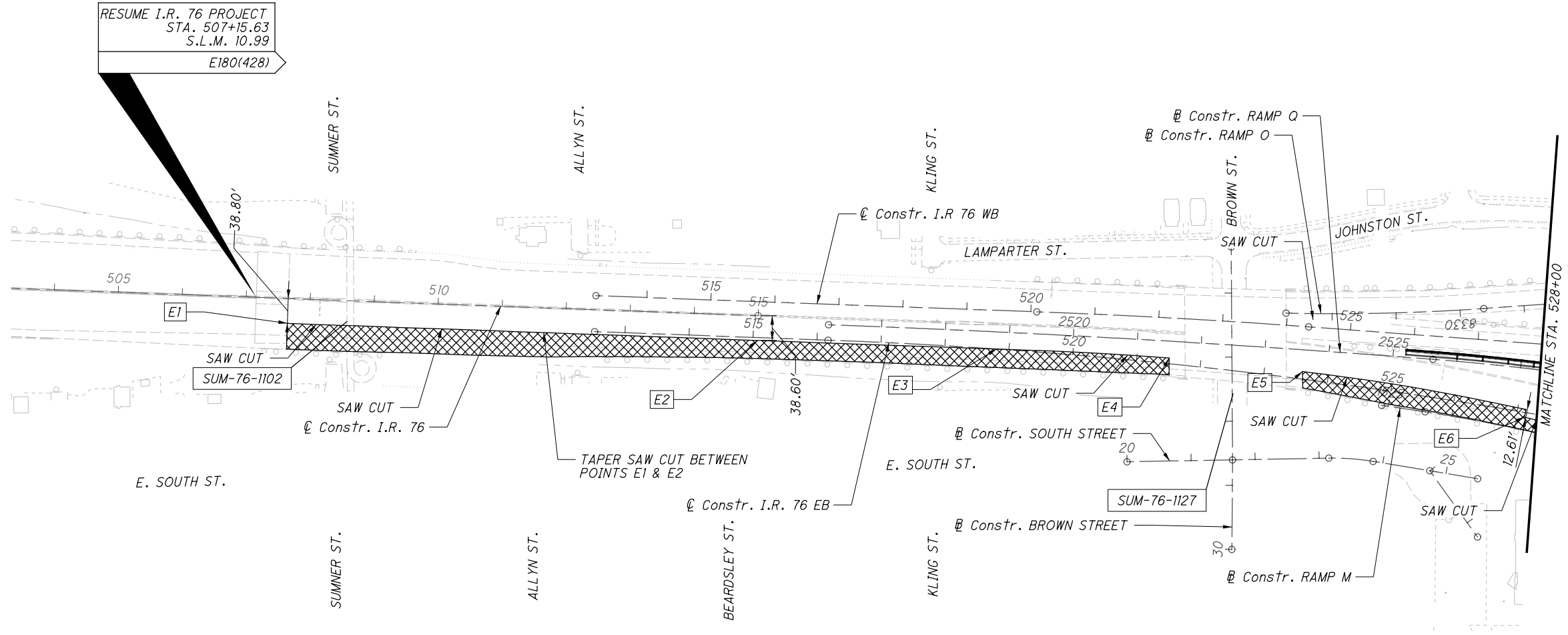
LEGEND:

PHASE 3B PAVEMENT REMOVAL

Released for Construction
 Thomas J Powell, PE
 11/22/2021

ISSUE RECORD:		
NO.	DATE	DESCRIPTION

- E1 STA. 507+65.62±, 38.80' RT
- E2 STA. 515+00.00±, 38.60' RT
- E3 STA. 518+80.82±, 0.00' (I.R. 76 EB)
- E4 STA. 521+51.40±, 8.76' LT (I.R. 76 EB)
- E5 STA. 523+60.69±, 12.40' LT (I.R. 76 EB)
- E6 STA. 527+12.49±, 7.45' RT (I.R. 76 EB)



NOTES:

- SEE MOT PLANS PHASE 3A, 3B, 4A, 4B, 5A, 5B, 5C, AND 6A FOR ADDITIONAL DETAILS.
- FOR MORE SPECIFIC REMOVAL WORK RELATED TO A STRUCTURE, SEE THE APPROPRIATE INDIVIDUAL STRUCTURE PLAN.
- ALTHOUGH PAVEMENT REMOVALS ARE DEPICTED HEREIN, ADDITIONAL REMOVALS WITHIN THE CONSTRUCTION LIMITS SHALL INCLUDE, BUT NOT LIMITED TO: SIGNS & SIGN FOUNDATIONS, DRAINAGE STRUCTURES & PIPES, GUARDRAIL, CONCRETE BARRIER, LIGHT POLES & FOUNDATIONS, AND FENCING.

LEGEND:



CALCULATED
 CAS
 CHECKED
 JFM

0 100 200
 HORIZONTAL
 SCALE IN FEET

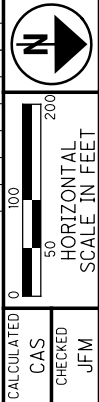
REMOVAL PLAN - I.R. 76
 RESUME I.R. 76 PROJECT TO STA. 528+00

2021-11-19-BU 26 - RFC Plans
 SUM-76 / 77 / 8-
 8.24 / 9.74 / 0.00

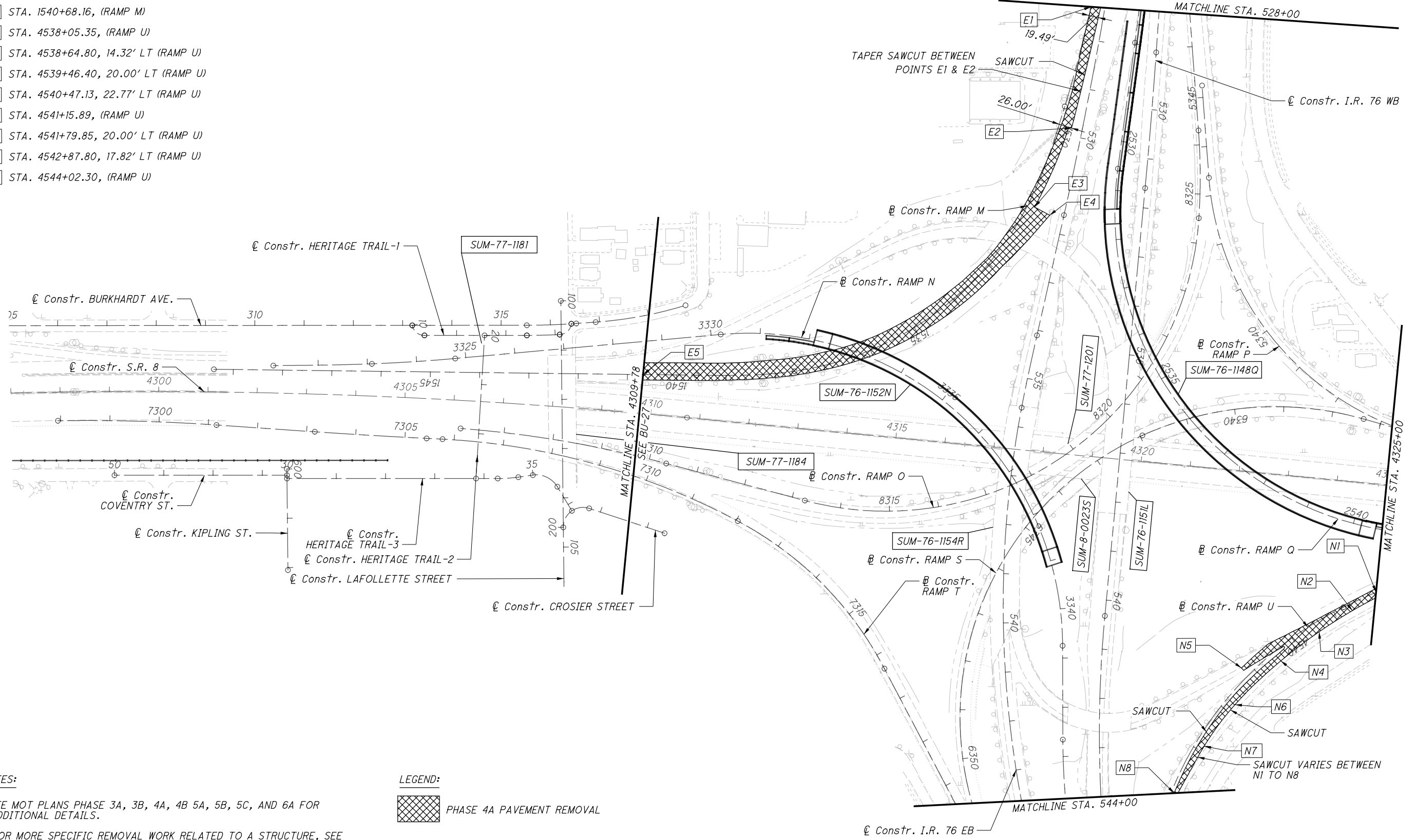
13
 36

Released for Construction
 Thomas J Powell, PE
 11/22/2021

ISSUE RECORD:		
NO.	DATE	DESCRIPTION



- E1 STA. 1527+33.34, (RAMP M)
- E2 STA. 1529+80.34, (RAMP M)
- E3 STA. 1531+54.16, 13.98' LT (RAMP M)
- E4 STA. 1531+54.88, 48.87' LT (RAMP M)
- E5 STA. 1540+68.16, (RAMP M)
- N1 STA. 4538+05.35, (RAMP U)
- N2 STA. 4538+64.80, 14.32' LT (RAMP U)
- N3 STA. 4539+46.40, 20.00' LT (RAMP U)
- N4 STA. 4540+47.13, 22.77' LT (RAMP U)
- N5 STA. 4541+15.89, (RAMP U)
- N6 STA. 4541+79.85, 20.00' LT (RAMP U)
- N7 STA. 4542+87.80, 17.82' LT (RAMP U)
- N8 STA. 4544+02.30, (RAMP U)



NOTES:

1. SEE MOT PLANS PHASE 3A, 3B, 4A, 4B 5A, 5B, 5C, AND 6A FOR ADDITIONAL DETAILS.
2. FOR MORE SPECIFIC REMOVAL WORK RELATED TO A STRUCTURE, SEE THE APPROPRIATE INDIVIDUAL STRUCTURE PLAN.
3. ALTHOUGH PAVEMENT REMOVALS ARE DEPICTED HEREIN, ADDITIONAL REMOVALS WITHIN THE CONSTRUCTION LIMITS SHALL INCLUDE, BUT NOT LIMITED TO: SIGNS & SIGN FOUNDATIONS, DRAINAGE STRUCTURES & PIPES, GUARDRAIL, CONCRETE BARRIER, LIGHT POLES & FOUNDATIONS, AND FENCING.

LEGEND:



2021-11-19-BU 26 - RFC Plans
 SUM-76 / 77 / 8-
 8.24 / 9.74 / 0.00
 REMOVAL PLAN - S.R. 8
 STA. 4309 +78 TO STA. 4325 +00
 14
 36

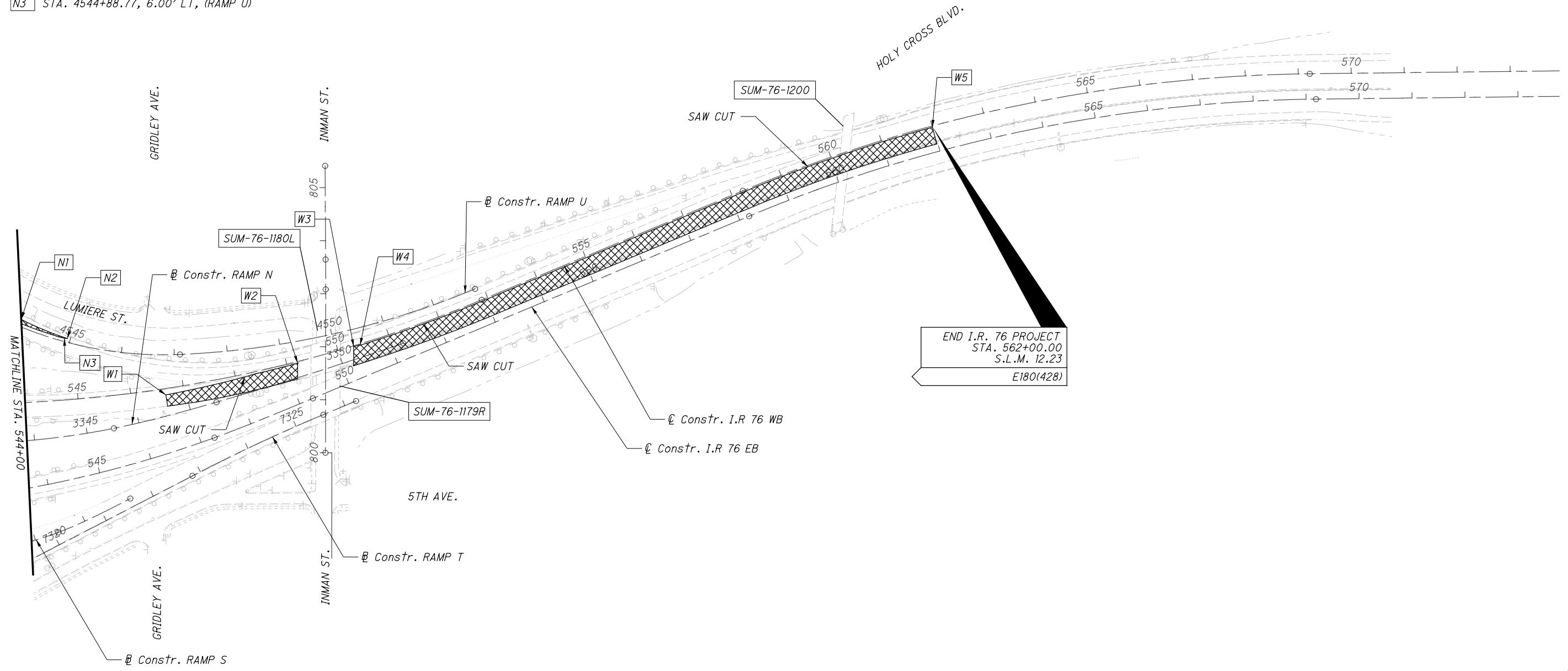
Released for Construction
 Thomas J Powell, PE
 11/22/2021

ISSUE RECORD:		
NO.	DATE	DESCRIPTION

CALCULATED
 CAS
 CHECKED
 JFM

50
 100
 200
 HORIZONTAL
 SCALE IN FEET

- W1 STA. 546+65.36±, 11.91' RT
- W2 STA. 549+20.48±, 2.93' RT
- W3 STA. 550+30.54±, 1.50' RT
- W4 STA. 550+42.90±, 2.5' RT
- W5 STA. 562+00.00±, 2.5' RT
- N1 STA. 4543+98.88±, 13.25' LT, (RAMP U)
- N2 STA. 4544+94.16±, 7.11' LT, (RAMP U)
- N3 STA. 4544+88.77, 6.00' LT, (RAMP U)



NOTES:

- SEE MOT PLANS PHASE 3A, 3B, 4A, 4B, 5A, 5B, 5C, AND 6A FOR ADDITIONAL DETAILS.
- FOR MORE SPECIFIC REMOVAL WORK RELATED TO A STRUCTURE, SEE THE APPROPRIATE INDIVIDUAL STRUCTURE PLAN.
- ALTHOUGH PAVEMENT REMOVALS ARE DEPICTED HEREIN, ADDITIONAL REMOVALS WITHIN THE CONSTRUCTION LIMITS SHALL INCLUDE, BUT NOT LIMITED TO: SIGNS & SIGN FOUNDATIONS, DRAINAGE STRUCTURES & PIPES, GUARDRAIL, CONCRETE BARRIER, LIGHT POLES & FOUNDATIONS, AND FENCING.

LEGEND:

PHASE 4A PAVEMENT REMOVAL

REMOVAL PLAN - I.R. 76
 STA. 544+00 TO END I.R. 76 PROJECT

2021-11-19-BU 26 - RFC Plans
 SUM-76 / 77 / 8-
 8.24 / 9.74 / 0.00

Released for Construction
 Thomas J Powell, PE
 11/22/2021

ISSUE RECORD:		
NO.	DATE	DESCRIPTION

- N1 STA. 4538+10.85±, 10.11' LT, (RAMP P)
- N2 STA. 4536+76.65±, 0', (RAMP P)
- N3 STA. 4536+43.40±, 1.89' RT, (RAMP P)
- N4 STA. 4534+87.23±, 7.07' RT, (RAMP P)
- N5 STA. 4533+19.07±, 10.47' RT (RAMP P)
- N6 STA. 4328+88.67±, 18.00' RT
- N7 STA. 4329+38.67±, 19.50' RT
- N8 STA. 334+86.46±, 19.50' RT

CALCULATED
 CAS

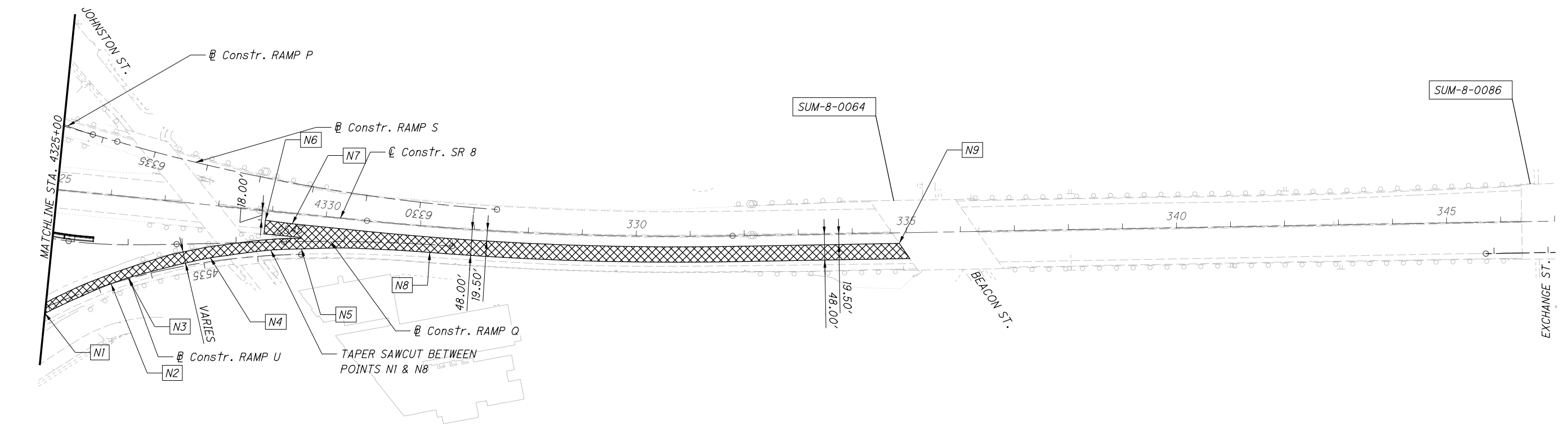
CHECKED
 JFM

0 100 200
 HORIZONTAL
 SCALE IN FEET



REMOVAL PLAN - S.R. 8
 STA. 4325+00 TO BEACON ST.

2021-11-19-BU 26 - RFC Plans
 SUM-76 / 77 / 8-
 8.24 / 9.74 / 0.00



NOTES:

- SEE MOT PLANS PHASE 3A, 3B, 4A, 4B, 5A, 5B, 5C, AND 6A FOR ADDITIONAL DETAILS.
- FOR MORE SPECIFIC REMOVAL WORK RELATED TO A STRUCTURE, SEE THE APPROPRIATE INDIVIDUAL STRUCTURE PLAN.
- ALTHOUGH PAVEMENT REMOVALS ARE DEPICTED HEREIN, ADDITIONAL REMOVALS WITHIN THE CONSTRUCTION LIMITS SHALL INCLUDE, BUT NOT LIMITED TO: SIGNS & SIGN FOUNDATIONS, DRAINAGE STRUCTURES & PIPES, GUARDRAIL, CONCRETE BARRIER, LIGHT POLES & FOUNDATIONS, AND FENCING.

LEGEND:

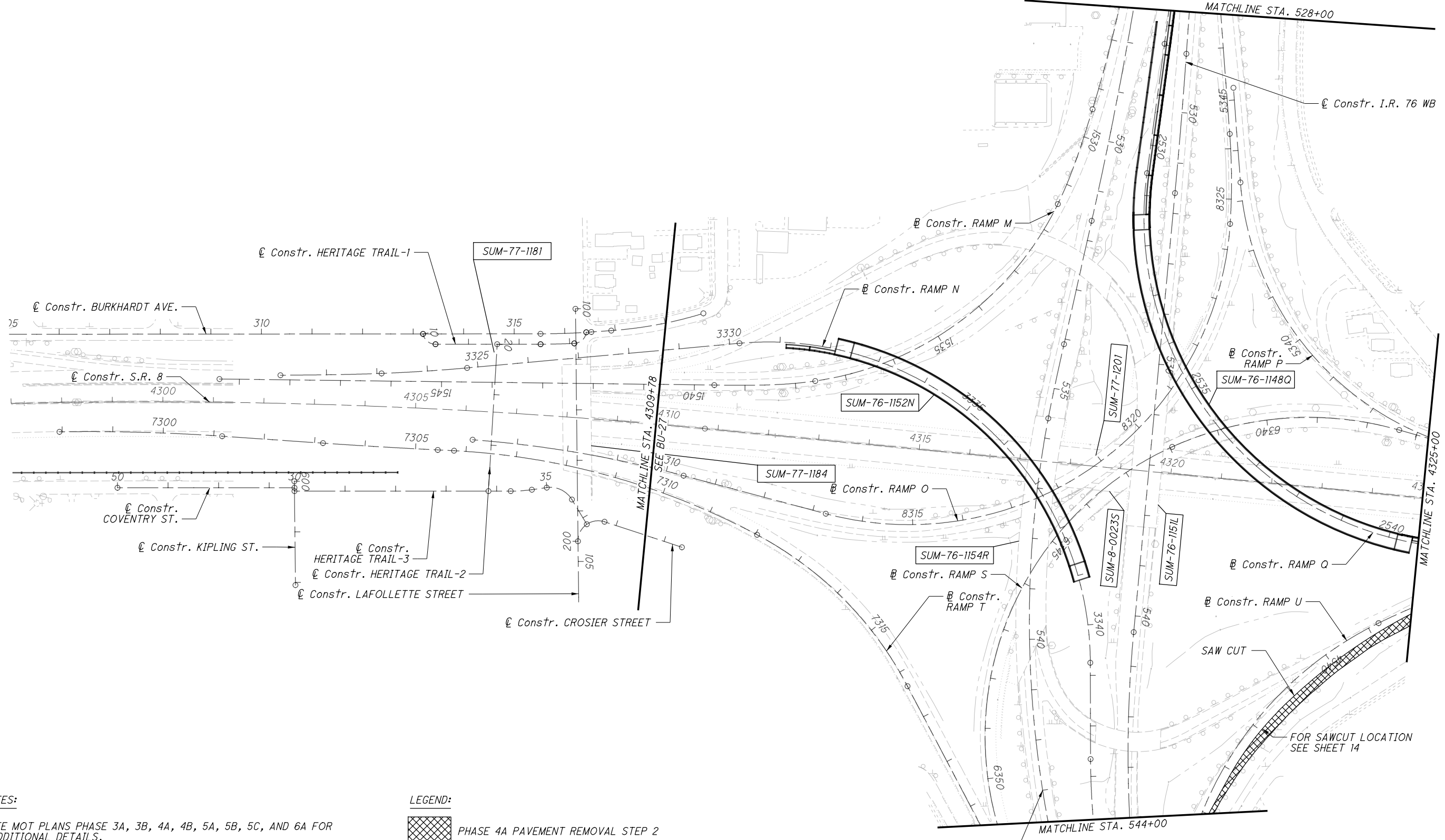
PHASE 4A PAVEMENT REMOVAL

Released for Construction
 Thomas J Powell, PE
 11/22/2021

ISSUE RECORD:		
NO.	DATE	DESCRIPTION

CALCULATED CAS
 CHECKED JFM

HORIZONTAL SCALE IN FEET



NOTES:

- SEE MOT PLANS PHASE 3A, 3B, 4A, 4B, 5A, 5B, 5C, AND 6A FOR ADDITIONAL DETAILS.
- FOR MORE SPECIFIC REMOVAL WORK RELATED TO A STRUCTURE, SEE THE APPROPRIATE INDIVIDUAL STRUCTURE PLAN.
- ALTHOUGH PAVEMENT REMOVALS ARE DEPICTED HEREIN, ADDITIONAL REMOVALS WITHIN THE CONSTRUCTION LIMITS SHALL INCLUDE, BUT NOT LIMITED TO: SIGNS & SIGN FOUNDATIONS, DRAINAGE STRUCTURES & PIPES, GUARDRAIL, CONCRETE BARRIER, LIGHT POLES & FOUNDATIONS, AND FENCING.

LEGEND:

PHASE 4A PAVEMENT REMOVAL STEP 2

2021-11-19-BU 26 - RFC Plans
 SUM-76 / 77 / 8-
 8.24 / 9.74 / 0.00
 REMOVAL PLAN - S.R. 8
 STA. 4309 +78 TO STA. 4325 +00
 17
 36

NI STA. 326+21.25, 48.0' RT (S.R. 8)

Released for Construction
 Thomas J Powell, PE
 11/22/2021

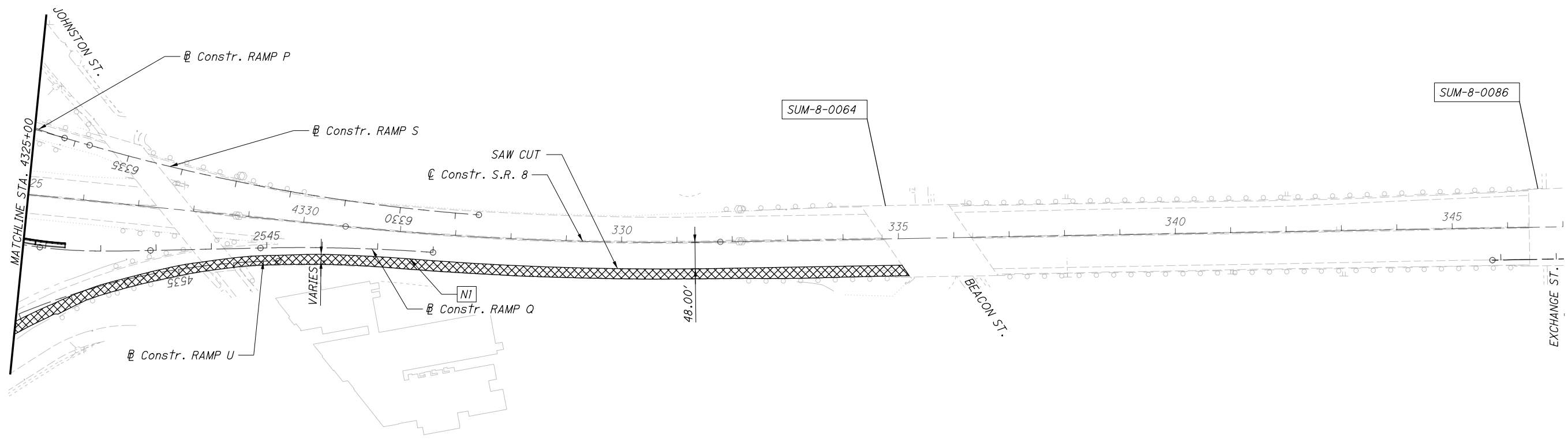
ISSUE RECORD:		
NO.	DATE	DESCRIPTION

CALCULATED
 CAS
 CHECKED
 JFM

HORIZONTAL SCALE IN FEET

REMOVAL PLAN - S.R. 8
 STA. 4325+00 TO BEACON ST.

2021-11-19-BU 26 - RFC Plans
 SUM-76 / 77 / 8-
 8.24 / 9.74 / 0.00



NOTES:

- SEE MOT PLANS PHASE 3A, 3B, 4A, 4B, 5A, 5B, 5C, AND 6A FOR ADDITIONAL DETAILS.
- FOR MORE SPECIFIC REMOVAL WORK RELATED TO A STRUCTURE, SEE THE APPROPRIATE INDIVIDUAL STRUCTURE PLAN.
- ALTHOUGH PAVEMENT REMOVALS ARE DEPICTED HEREIN, ADDITIONAL REMOVALS WITHIN THE CONSTRUCTION LIMITS SHALL INCLUDE, BUT NOT LIMITED TO: SIGNS & SIGN FOUNDATIONS, DRAINAGE STRUCTURES & PIPES, GUARDRAIL, CONCRETE BARRIER, LIGHT POLES & FOUNDATIONS, AND FENCING.

LEGEND:

PHASE 4A PAVEMENT REMOVAL STEP 2

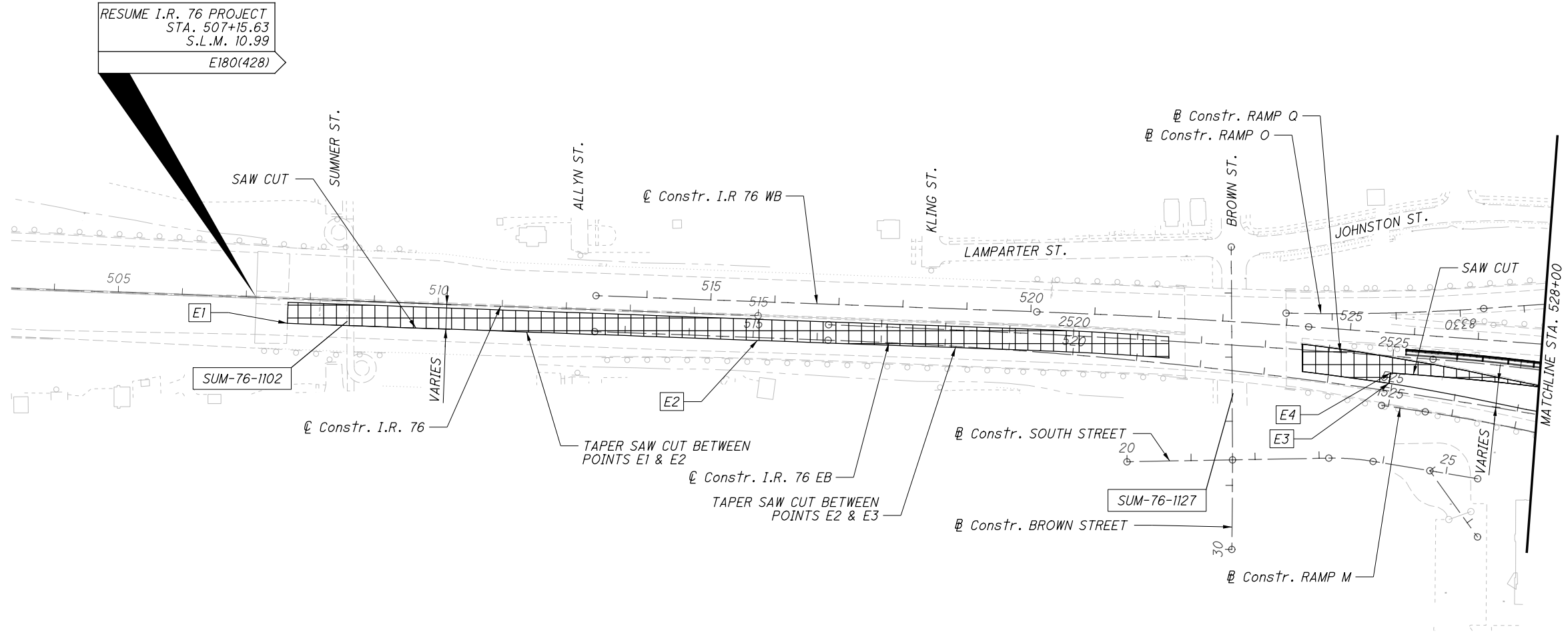
Released for Construction
 Thomas J Powell, PE
 11/22/2021

ISSUE RECORD:		
NO.	DATE	DESCRIPTION

- E1 STA. 507+65.57±, 38.8' RT (I.R. 76)
- E2 STA. 515+00.00±, 38.6' RT (I.R. 76) / 515+06.92±, 4.5' RT (I.R. 76 EB)
- E3 STA. 524+95.65, 11.7' LT (I.R. 76 EB)
- E4 STA. 524+95.42±, 28.1' LT (I.R. 76 EB)

CALCULATED CAS CHECKED JFM

0 100 200
 HORIZONTAL SCALE IN FEET



NOTES:

- SEE MOT PLANS PHASE 3A, 3B, 4A, 4B, 5A, 5B, 5C, AND 6A FOR ADDITIONAL DETAILS.
- FOR MORE SPECIFIC REMOVAL WORK RELATED TO A STRUCTURE, SEE THE APPROPRIATE INDIVIDUAL STRUCTURE PLAN.
- ALTHOUGH PAVEMENT REMOVALS ARE DEPICTED HEREIN, ADDITIONAL REMOVALS WITHIN THE CONSTRUCTION LIMITS SHALL INCLUDE, BUT NOT LIMITED TO: SIGNS & SIGN FOUNDATIONS, DRAINAGE STRUCTURES & PIPES, GUARDRAIL, CONCRETE BARRIER, LIGHT POLES & FOUNDATIONS, AND FENCING.

LEGEND:



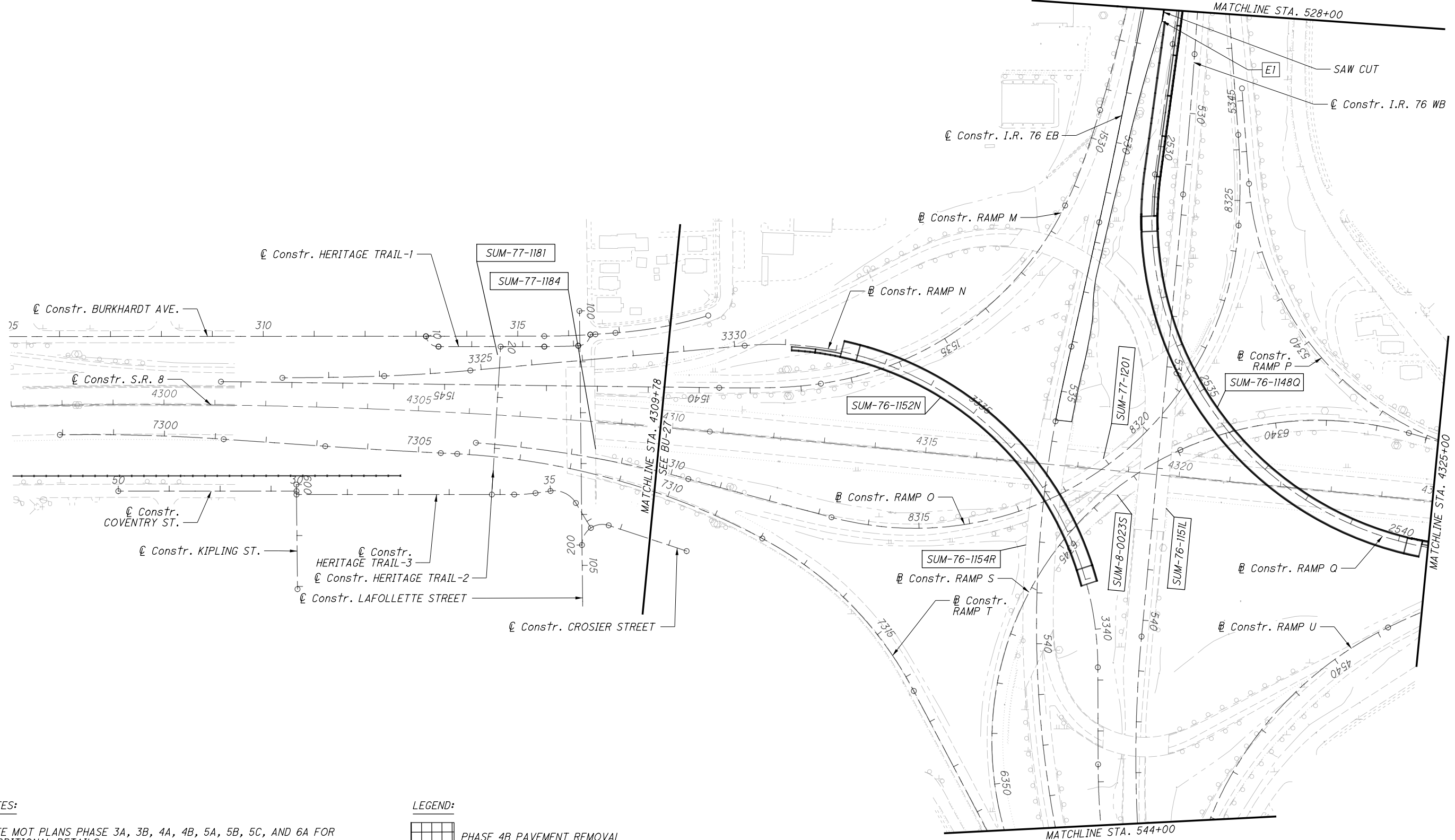
EI STA. 528+00.00±, 44.2' LT (I.R. 76 EB)

Released for Construction
 Thomas J Powell, PE
 11/22/2021

ISSUE RECORD:		
NO.	DATE	DESCRIPTION



 HORIZONTAL SCALE IN FEET
 CALCULATED CAS
 CHECKED JFM



NOTES:

- SEE MOT PLANS PHASE 3A, 3B, 4A, 4B, 5A, 5B, 5C, AND 6A FOR ADDITIONAL DETAILS.
- FOR MORE SPECIFIC REMOVAL WORK RELATED TO A STRUCTURE, SEE THE APPROPRIATE INDIVIDUAL STRUCTURE PLAN.
- ALTHOUGH PAVEMENT REMOVALS ARE DEPICTED HEREIN, ADDITIONAL REMOVALS WITHIN THE CONSTRUCTION LIMITS SHALL INCLUDE, BUT NOT LIMITED TO: SIGNS & SIGN FOUNDATIONS, DRAINAGE STRUCTURES & PIPES, GUARDRAIL, CONCRETE BARRIER, LIGHT POLES & FOUNDATIONS, AND FENCING.

LEGEND:



2021-11-19-BU 26 - RFC Plans
 SUM-76 / 77 / 8-
 8.24 / 9.74 / 0.00
 REMOVAL PLAN - S.R. 8
 STA. 4309+78 TO STA. 4325+00

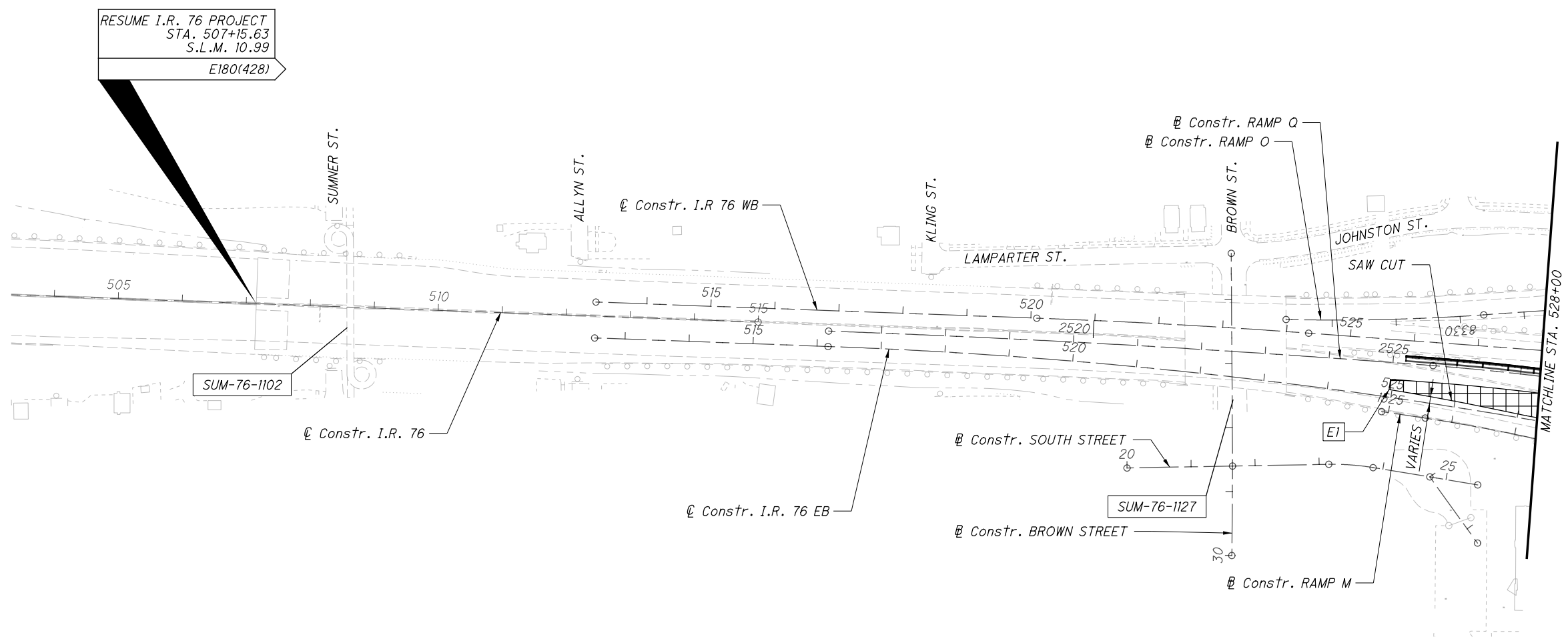
E1 STA. 524+95.65±, 11.7' LT (I.R. 76 EB)

Released for Construction
 Thomas J Powell, PE
 11/22/2021

ISSUE RECORD:		
NO.	DATE	DESCRIPTION

CALCULATED
 CAS
 CHECKED
 JFM

HORIZONTAL SCALE IN FEET



NOTES:

- SEE MOT PLANS PHASE 3A, 3B, 4A, 4B, 5A, 5B, 5C, AND 6A FOR ADDITIONAL DETAILS.
- FOR MORE SPECIFIC REMOVAL WORK RELATED TO A STRUCTURE, SEE THE APPROPRIATE INDIVIDUAL STRUCTURE PLAN.
- ALTHOUGH PAVEMENT REMOVALS ARE DEPICTED HEREIN, ADDITIONAL REMOVALS WITHIN THE CONSTRUCTION LIMITS SHALL INCLUDE, BUT NOT LIMITED TO: SIGNS & SIGN FOUNDATIONS, DRAINAGE STRUCTURES & PIPES, GUARDRAIL, CONCRETE BARRIER, LIGHT POLES & FOUNDATIONS, AND FENCING.

LEGEND:

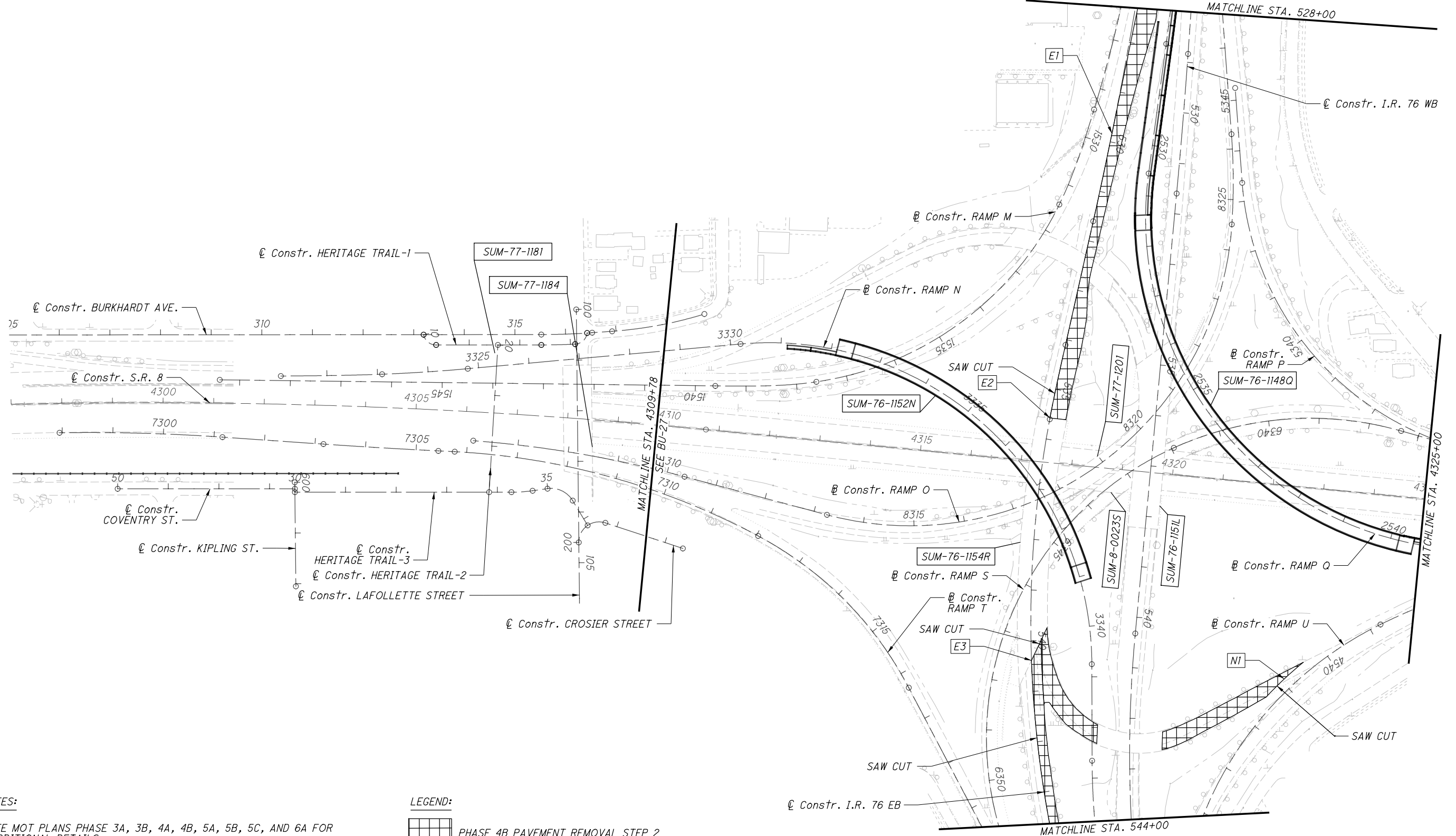


Released for Construction
 Thomas J Powell, PE
 11/22/2021

ISSUE RECORD:		
NO.	DATE	DESCRIPTION

HORIZONTAL SCALE IN FEET

- E1 STA. 529+82.95±, 0.0' (I.R. 76 EB)
- E2 STA. 535+57.94±, 0.0' (I.R. 76 EB)
- E3 STA. 540+39.07±, 0.0' (I.R. 76 EB)
- NI STA. 4540+93.38±, 20.1' RT (RAMP U)



NOTES:

- SEE MOT PLANS PHASE 3A, 3B, 4A, 4B, 5A, 5B, 5C, AND 6A FOR ADDITIONAL DETAILS.
- FOR MORE SPECIFIC REMOVAL WORK RELATED TO A STRUCTURE, SEE THE APPROPRIATE INDIVIDUAL STRUCTURE PLAN.
- ALTHOUGH PAVEMENT REMOVALS ARE DEPICTED HEREIN, ADDITIONAL REMOVALS WITHIN THE CONSTRUCTION LIMITS SHALL INCLUDE, BUT NOT LIMITED TO: SIGNS & SIGN FOUNDATIONS, DRAINAGE STRUCTURES & PIPES, GUARDRAIL, CONCRETE BARRIER, LIGHT POLES & FOUNDATIONS, AND FENCING.

LEGEND:

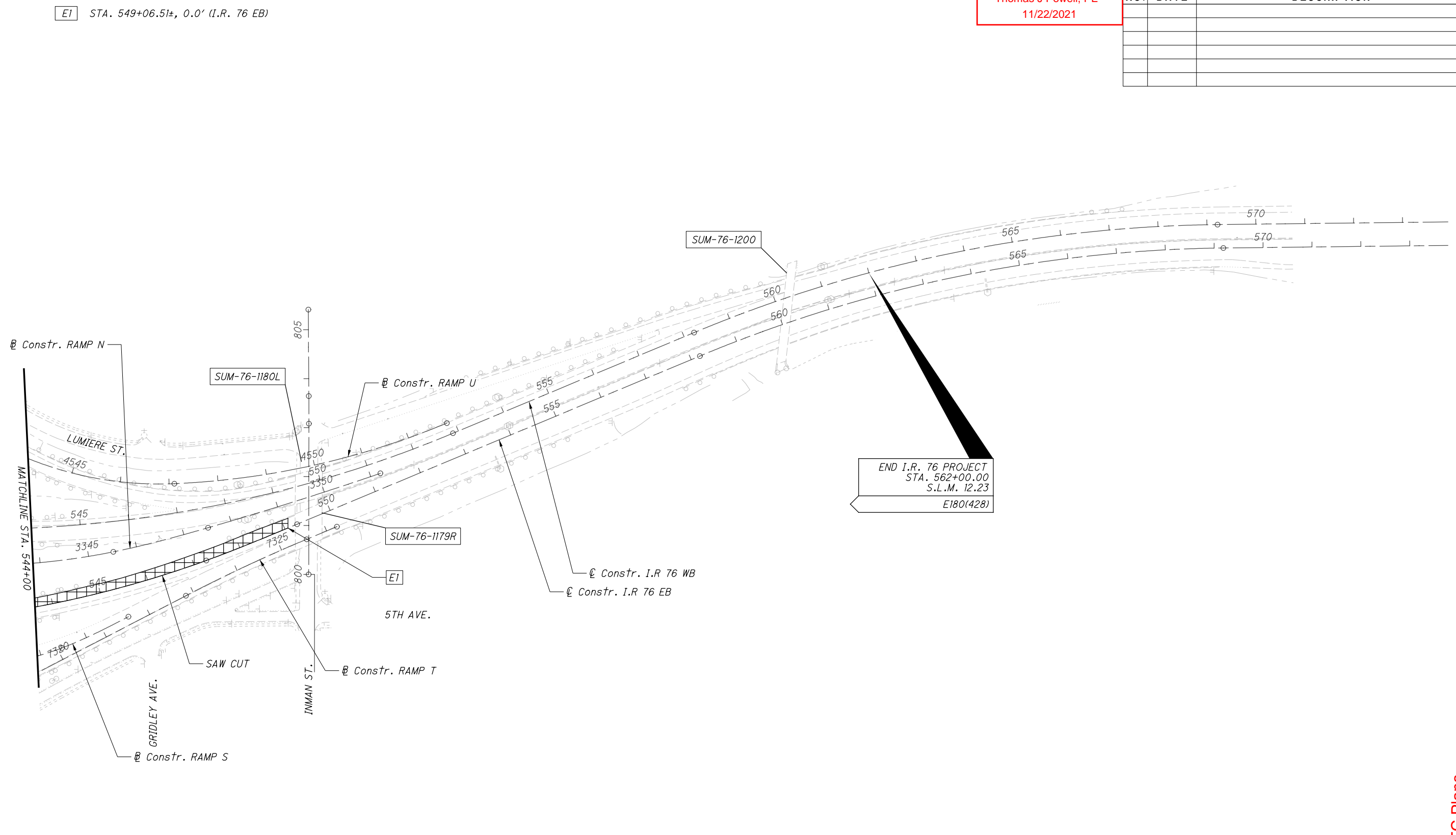


Released for Construction
 Thomas J Powell, PE
 11/22/2021

ISSUE RECORD:		
NO.	DATE	DESCRIPTION

CALCULATED
 CAS
 CHECKED
 JFM

HORIZONTAL SCALE IN FEET



NOTES:

1. SEE MOT PLANS PHASE 3A, 3B, 4A, 4B, 5A, 5B, 5C AND 6A FOR ADDITIONAL DETAILS.
2. FOR MORE SPECIFIC REMOVAL WORK RELATED TO A STRUCTURE, SEE THE APPROPRIATE INDIVIDUAL STRUCTURE PLAN.
3. ALTHOUGH PAVEMENT REMOVALS ARE DEPICTED HEREIN, ADDITIONAL REMOVALS WITHIN THE CONSTRUCTION LIMITS SHALL INCLUDE, BUT NOT LIMITED TO: SIGNS & SIGN FOUNDATIONS, DRAINAGE STRUCTURES & PIPES, GUARDRAIL, CONCRETE BARRIER, LIGHT POLES & FOUNDATIONS, AND FENCING.

LEGEND:



**REMOVAL PLAN - I.R. 76
 STA. 544+00 TO END I.R. 76 PROJECT**

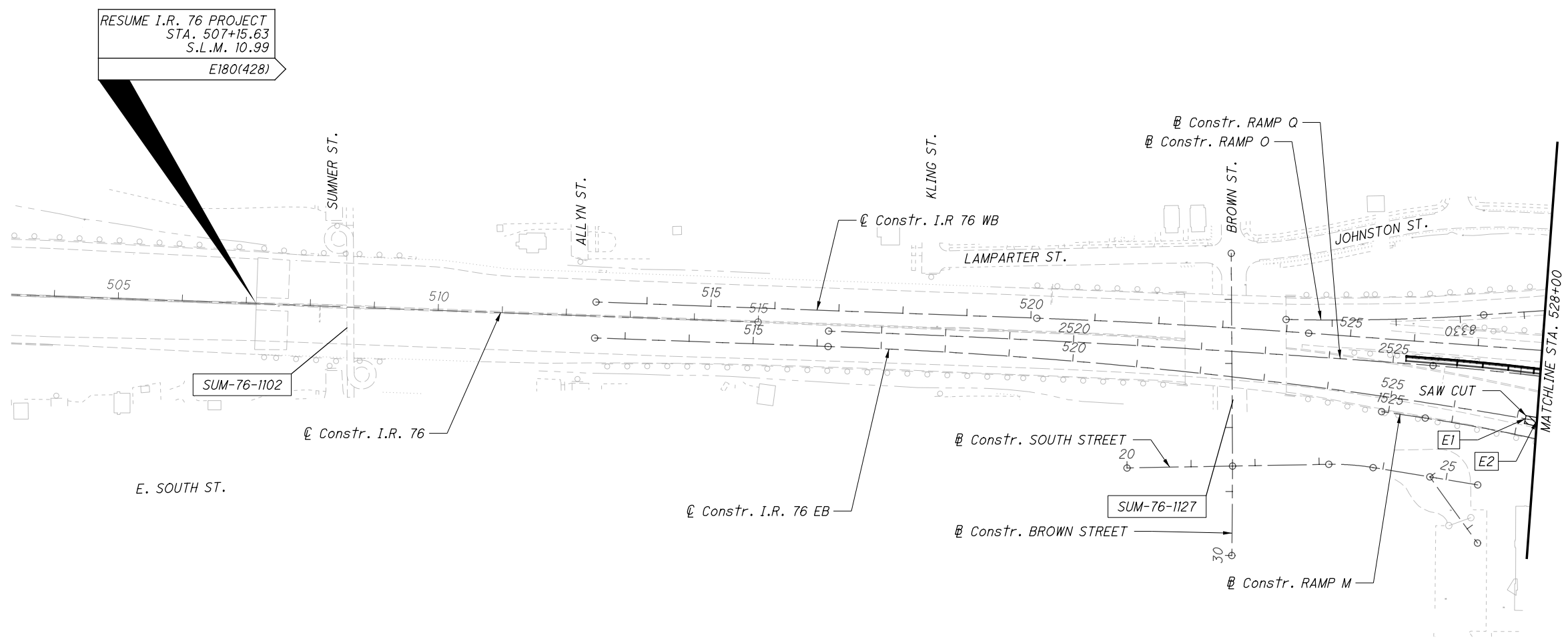
E1 STA. 527+12.89±, 5.00' LT/7.45' RT
 E2 STA. 527+31.02±, 5.00' LT/8.41' RT

Released for Construction
 Thomas J Powell, PE
 11/22/2021

ISSUE RECORD:		
NO.	DATE	DESCRIPTION

CALCULATED CAS
 CHECKED JFM

HORIZONTAL SCALE IN FEET



NOTES:

- SEE MOT PLANS PHASE 3A, 3B, 4A, 4B, 5A, 5B, 5C, AND 6A FOR ADDITIONAL DETAILS.
- FOR MORE SPECIFIC REMOVAL WORK RELATED TO A STRUCTURE, SEE THE APPROPRIATE INDIVIDUAL STRUCTURE PLAN.
- ALTHOUGH PAVEMENT REMOVALS ARE DEPICTED HEREIN, ADDITIONAL REMOVALS WITHIN THE CONSTRUCTION LIMITS SHALL INCLUDE, BUT NOT LIMITED TO: SIGNS & SIGN FOUNDATIONS, DRAINAGE STRUCTURES & PIPES, GUARDRAIL, CONCRETE BARRIER, LIGHT POLES & FOUNDATIONS, AND FENCING.

LEGEND:

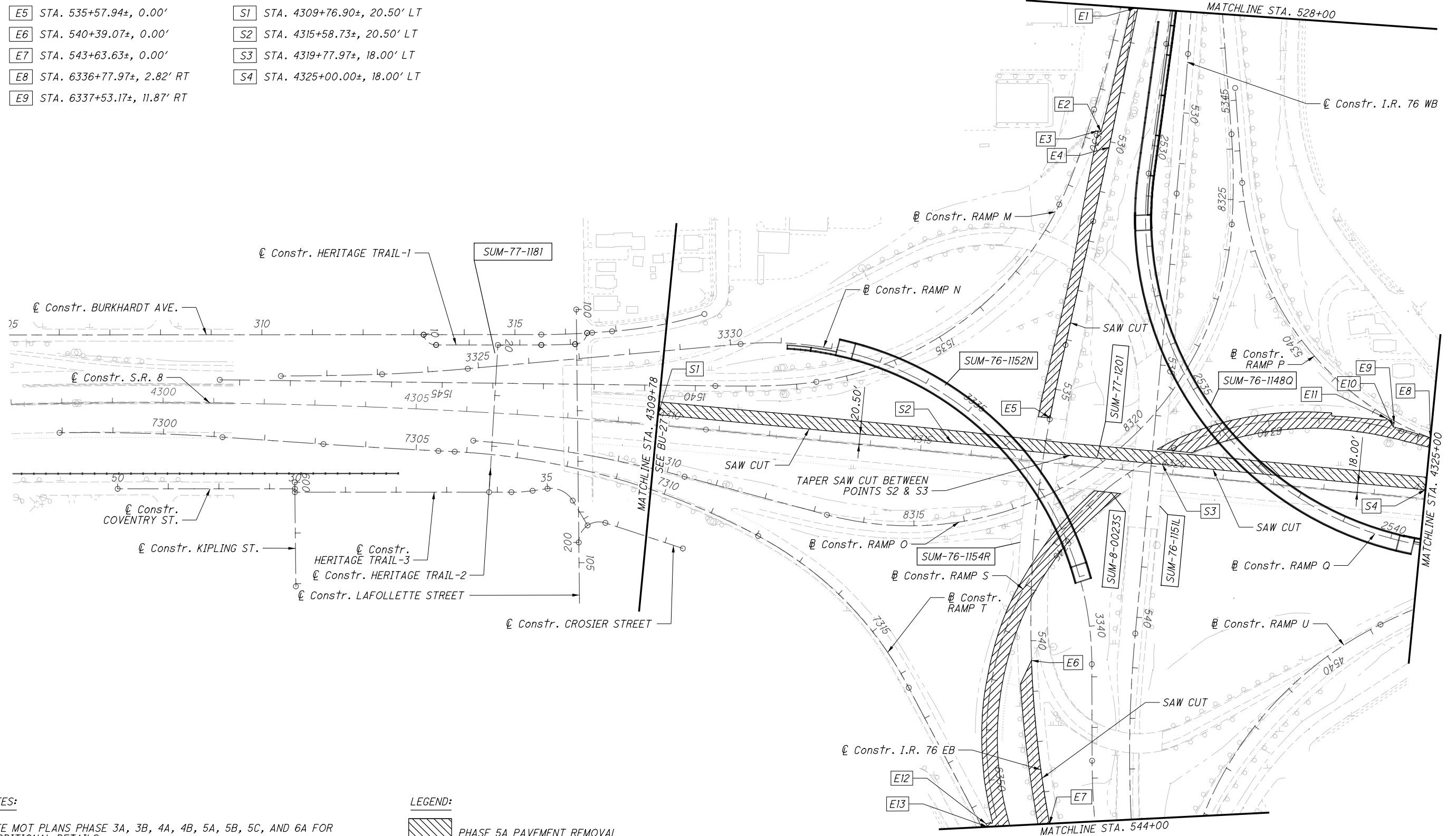


Released for Construction
 Thomas J Powell, PE
 11/22/2021

ISSUE RECORD:		
NO.	DATE	DESCRIPTION



- | | |
|--------------------------------------|---------------------------------|
| E1 STA. 527+31.02±, 5.02' LT/8.49 RT | E10 STA. 6337+53.17±, 3.79' RT |
| E2 STA. 529+83.83±, 22.00' RT | E11 STA. 6337+69.95±, 16.97' RT |
| E3 STA. 529+83.52±, 28.00' RT | E12 STA. 6350+81.62±, 23.14' RT |
| E4 STA. 530+11.04±, 0.00' | E13 STA. 6350+87.72±, 21.70' RT |
| E5 STA. 535+57.94±, 0.00' | S1 STA. 4309+76.90±, 20.50' LT |
| E6 STA. 540+39.07±, 0.00' | S2 STA. 4315+58.73±, 20.50' LT |
| E7 STA. 543+63.63±, 0.00' | S3 STA. 4319+77.97±, 18.00' LT |
| E8 STA. 6336+77.97±, 2.82' RT | S4 STA. 4325+00.00±, 18.00' LT |
| E9 STA. 6337+53.17±, 11.87' RT | |



NOTES:

- SEE MOT PLANS PHASE 3A, 3B, 4A, 4B, 5A, 5B, 5C, AND 6A FOR ADDITIONAL DETAILS.
- FOR MORE SPECIFIC REMOVAL WORK RELATED TO A STRUCTURE, SEE THE APPROPRIATE INDIVIDUAL STRUCTURE PLAN.
- ALTHOUGH PAVEMENT REMOVALS ARE DEPICTED HEREIN, ADDITIONAL REMOVALS WITHIN THE CONSTRUCTION LIMITS SHALL INCLUDE, BUT NOT LIMITED TO: SIGNS & SIGN FOUNDATIONS, DRAINAGE STRUCTURES & PIPES, GUARDRAIL, CONCRETE BARRIER, LIGHT POLES & FOUNDATIONS, AND FENCING.

LEGEND:



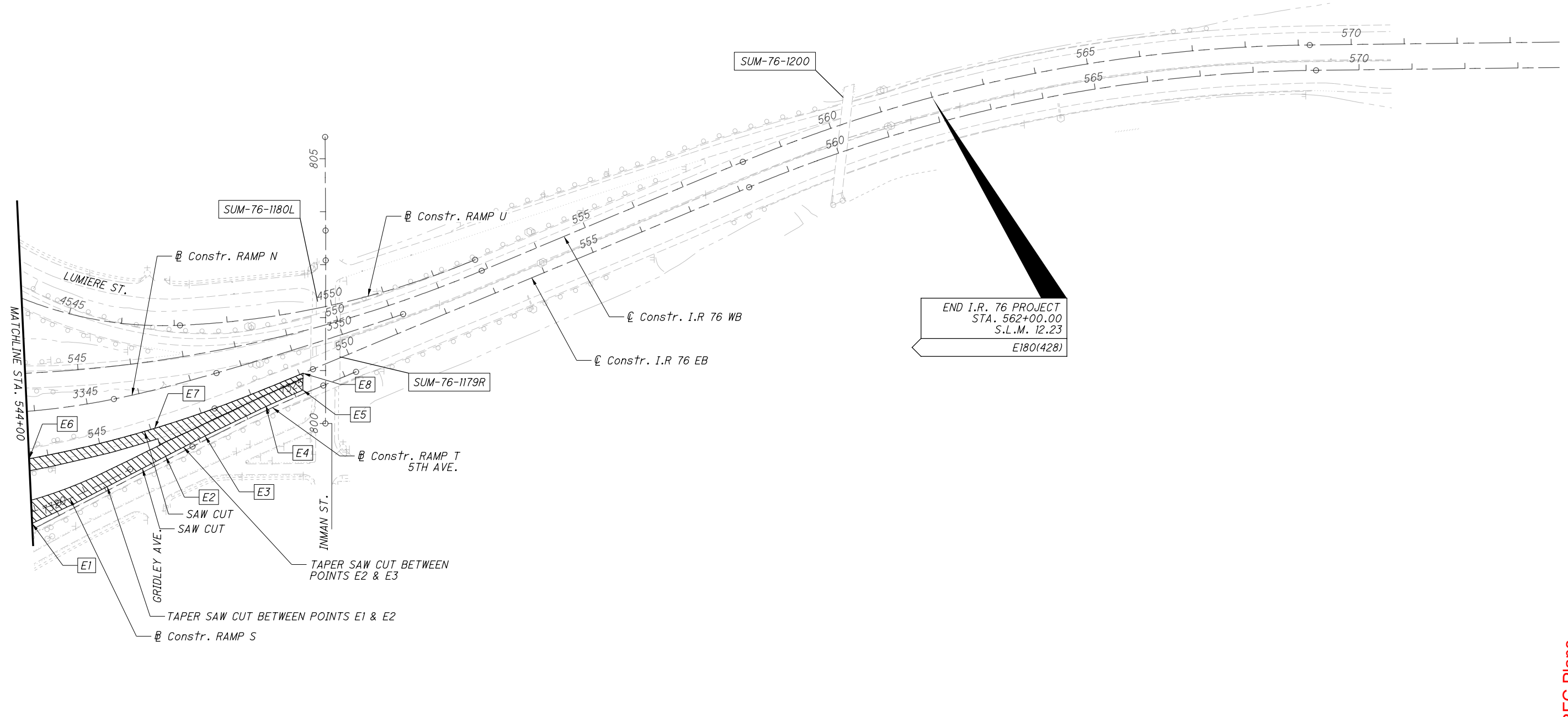
- E1 STA. 7319+47.57±, 10.27' LT
- E2 STA. 7322+29.67±, 6.90' LT
- E3 STA. 7323+10.41±, 7.00' LT
- E4 STA. 7324+37.96±, 7.00' LT
- E5 STA. 7325+17.26±, 7.00' LT
- E6 STA. 543+63.63±, 0.00'
- E7 STA. 546+07.75±, 0.00'
- E8 STA. 549+06.51±, 0.00'

Released for Construction
 Thomas J Powell, PE
 11/22/2021

ISSUE RECORD:		
NO.	DATE	DESCRIPTION

CALCULATED
 CAS
 CHECKED
 JFM

0 100 200
 HORIZONTAL
 SCALE IN FEET



NOTES:

- SEE NOT PLANS PHASE 3A, 3B, 4A, 4B, 5A, 5B, 5C, AND 6A FOR ADDITIONAL DETAILS.
- FOR MORE SPECIFIC REMOVAL WORK RELATED TO A STRUCTURE, SEE THE APPROPRIATE INDIVIDUAL STRUCTURE PLAN.
- ALTHOUGH PAVEMENT REMOVALS ARE DEPICTED HEREIN, ADDITIONAL REMOVALS WITHIN THE CONSTRUCTION LIMITS SHALL INCLUDE, BUT NOT LIMITED TO: SIGNS & SIGN FOUNDATIONS, DRAINAGE STRUCTURES & PIPES, GUARDRAIL, CONCRETE BARRIER, LIGHT POLES & FOUNDATIONS, AND FENCING.

LEGEND:



2021-11-19-BU 26 - RFC Plans
 SUM-76 / 77 / 8-
 8.24 / 9.74 / 0.00
 REMOVAL PLAN - I.R. 76
 STA. 544+00 TO END I.R. 76 PROJECT
 26
 36

Released for Construction
 Thomas J Powell, PE
 11/22/2021

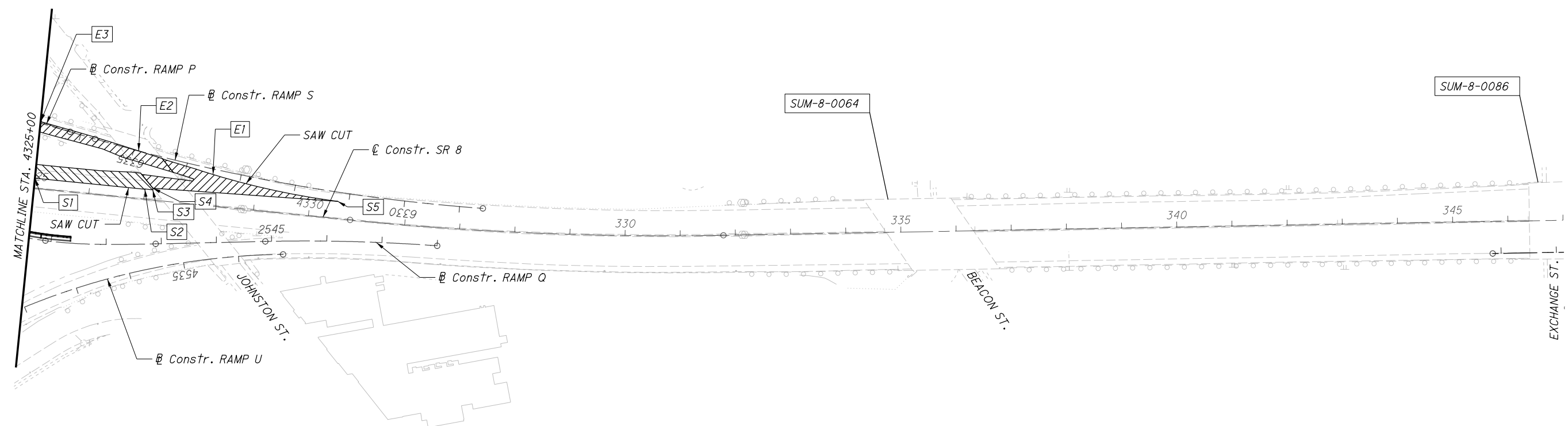
ISSUE RECORD:		
NO.	DATE	DESCRIPTION

CALCULATED
 CAS

CHECKED
 JFM

0 100 200
 HORIZONTAL
 SCALE IN FEET

- | | |
|--------------------------------|--------------------------|
| S1 STA. 432+00.00±, 18.00' LT | SAW CUTS VARIES BETWEEN: |
| S2 STA. 4327+00.00±, 18.50' LT | S1 TO S2 |
| S3 STA. 4327+14.44±, 18.50' LT | S4 TO S5 |
| S4 STA. 4327+14.44±, 21.43' LT | E1 TO E2 |
| S5 STA. 4330+50.38±, 31.15' LT | E2 TO E3 |
| E1 STA. 6333+50.01±, 10.00' LT | |
| E2 STA. 6334+91.07±, 0.00' | |
| E3 STA. 6336+75.88±, 75.88' RT | |



- NOTES:
- SEE NOT PLANS PHASE 3A, 3B, 4A, 4B, 5A, 5B, 5C, AND 6A FOR ADDITIONAL DETAILS.
 - FOR MORE SPECIFIC REMOVAL WORK RELATED TO A STRUCTURE, SEE THE APPROPRIATE INDIVIDUAL STRUCTURE PLAN.
 - ALTHOUGH PAVEMENT REMOVALS ARE DEPICTED HEREIN, ADDITIONAL REMOVALS WITHIN THE CONSTRUCTION LIMITS SHALL INCLUDE, BUT NOT LIMITED TO: SIGNS & SIGN FOUNDATIONS, DRAINAGE STRUCTURES & PIPES, GUARDRAIL, CONCRETE BARRIER, LIGHT POLES & FOUNDATIONS, AND FENCING.

LEGEND:

 PHASE 5A PAVEMENT REMOVAL

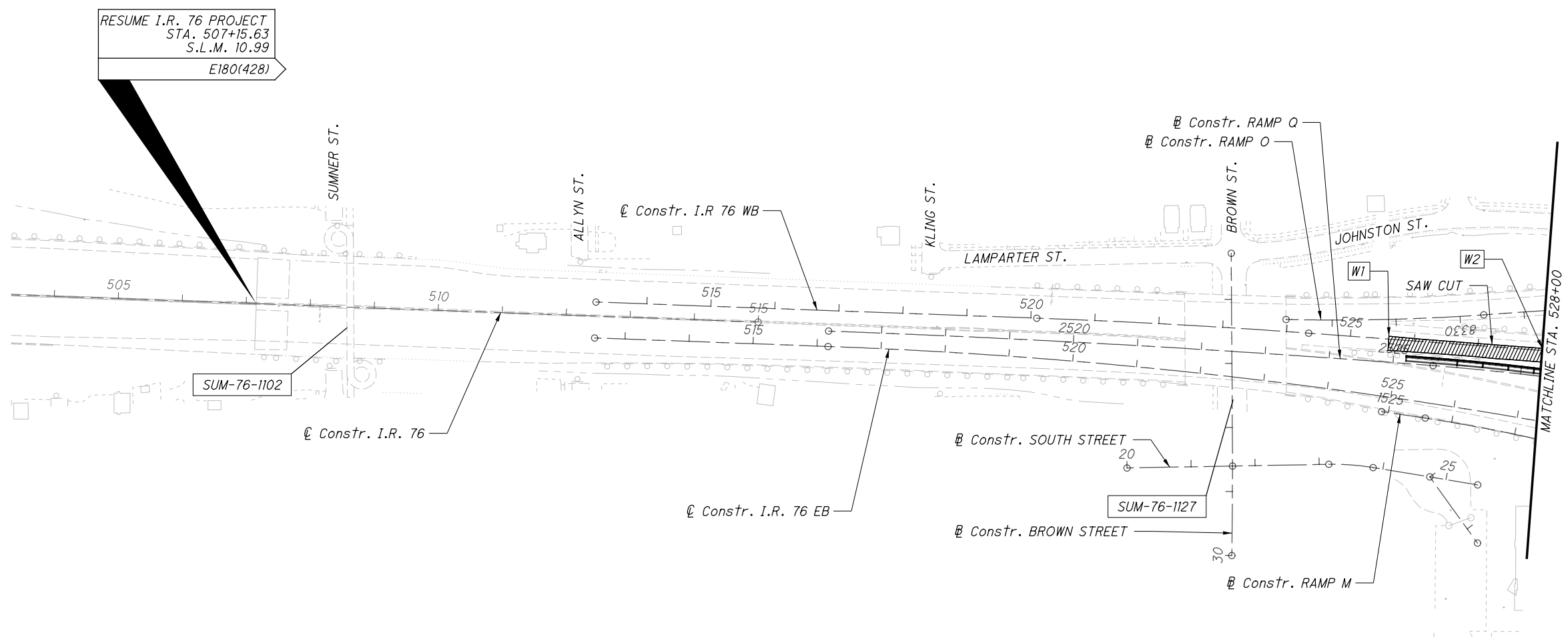
W1 STA. 525+59.89±, 4.50' LT
 W1 STA. 528+00.00±, 3.27' LT

Released for Construction
 Thomas J Powell, PE
 11/22/2021

ISSUE RECORD:		
NO.	DATE	DESCRIPTION

CALCULATED CAS
 CHECKED JFM

HORIZONTAL SCALE IN FEET



NOTES:

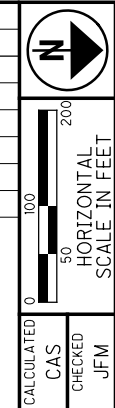
- SEE MOT PLANS PHASE 3A, 3B, 4A, 4B, 5A, 5B, 5C, AND 6A FOR ADDITIONAL DETAILS.
- FOR MORE SPECIFIC REMOVAL WORK RELATED TO A STRUCTURE, SEE THE APPROPRIATE INDIVIDUAL STRUCTURE PLAN.
- ALTHOUGH PAVEMENT REMOVALS ARE DEPICTED HEREIN, ADDITIONAL REMOVALS WITHIN THE CONSTRUCTION LIMITS SHALL INCLUDE, BUT NOT LIMITED TO: SIGNS & SIGN FOUNDATIONS, DRAINAGE STRUCTURES & PIPES, GUARDRAIL, CONCRETE BARRIER, LIGHT POLES & FOUNDATIONS, AND FENCING.

LEGEND:



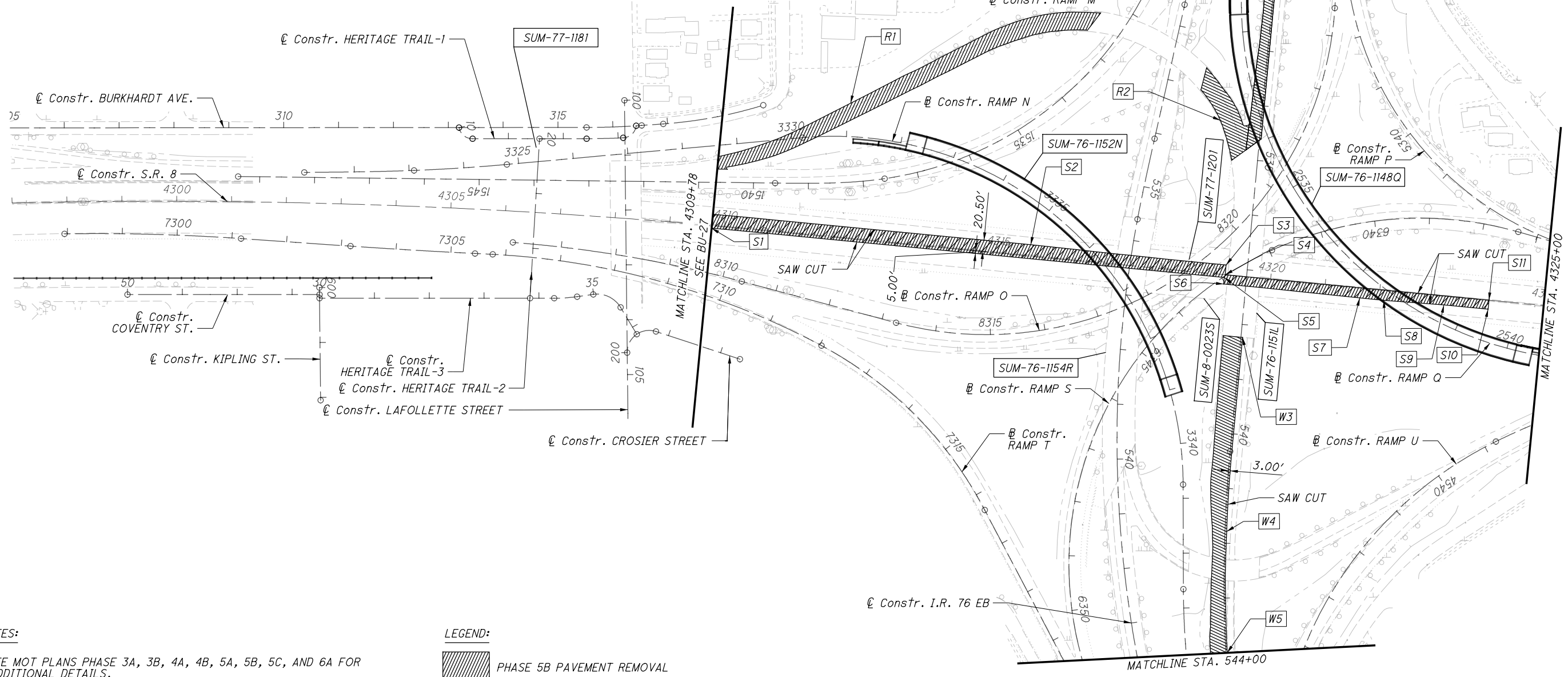
Released for Construction
 Thomas J Powell, PE
 11/22/2021

ISSUE RECORD:		
NO.	DATE	DESCRIPTION



- | | |
|--------------------------------|---------------------------------|
| S1 STA. 4309+76.90±, 5.00' RT | S10 STA. 4324+00.00±, 16.50' LT |
| S2 STA. 4315+58.87±, 20.50' LT | S11 STA. 4324+00.00±, 0.00' |
| S3 STA. 4319+16.76±, 18.07' LT | W1 STA. 528+00.00±, 3.27' LT |
| S4 STA. 4319+16.76±, 0.00' | W2 STA. 530+80.63±, 3.00' LT |
| S5 STA. 4319+15.67±, 5.00' RT | W3 STA. 538+23.47±, 3.00' LT |
| S6 STA. 4319+15.67±, 17.00' RT | W4 STA. 541+78.28±, 3.00' LT |
| S7 STA. 4321+65.04±, 18.50' RT | W5 STA. 544+00.00±, 2.23' LT |
| S8 STA. 4322+09.02±, 18.50' RT | R1 REMOVE EXISTING RAMP N |
| S9 STA. 4323+19.08±, 16.50' RT | R2 REMOVE EXISTING RAMP N |

TAPER SAW CUTS BETWEEN:
 S2 TO S3 W1 TO W2
 S6 TO S7 W4 TO W5
 S8 TO S9



NOTES:

- SEE MOT PLANS PHASE 3A, 3B, 4A, 4B, 5A, 5B, 5C, AND 6A FOR ADDITIONAL DETAILS.
- FOR MORE SPECIFIC REMOVAL WORK RELATED TO A STRUCTURE, SEE THE APPROPRIATE INDIVIDUAL STRUCTURE PLAN.
- ALTHOUGH PAVEMENT REMOVALS ARE DEPICTED HEREIN, ADDITIONAL REMOVALS WITHIN THE CONSTRUCTION LIMITS SHALL INCLUDE, BUT NOT LIMITED TO: SIGNS & SIGN FOUNDATIONS, DRAINAGE STRUCTURES & PIPES, GUARDRAIL, CONCRETE BARRIER, LIGHT POLES & FOUNDATIONS, AND FENCING.

LEGEND:



2021-11-19-BU 26 - RFC Plans
 SUM-76 / 77 / 8-
 8.24 / 9.74 / 0.00
 REMOVAL PLAN - S.R. 8
 STA. 4309 +78 TO STA. 4325 +00

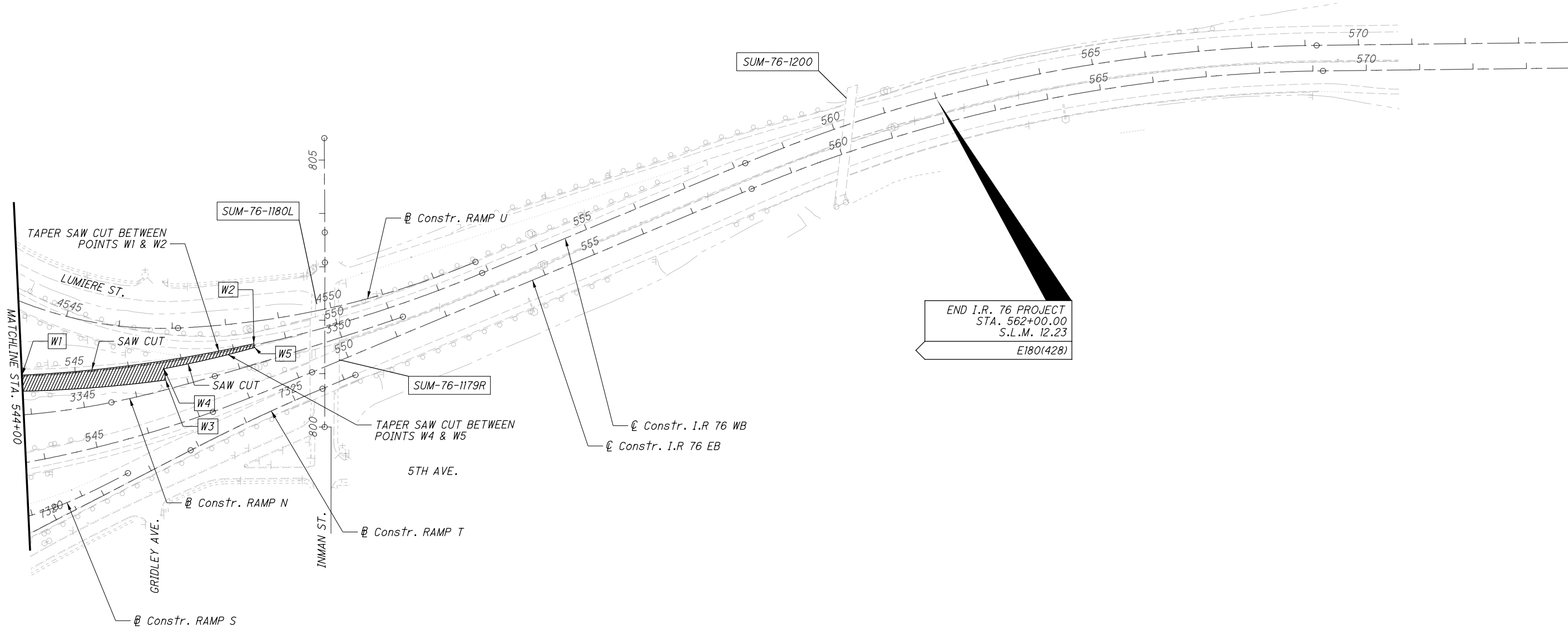
- W1 STA. 544+00.00±, 2.23' LT
- W2 STA. 548+39.40±, 2.65' LT
- W3 STA. 546+65.37±, 33.33' RT
- W4 STA. 546+65.36±, 12.00' RT
- W5 STA. 548+39.40, 4.13' RT

Released for Construction
 Thomas J Powell, PE
 11/22/2021

ISSUE RECORD:		
NO.	DATE	DESCRIPTION

CALCULATED CAS CHECKED JFM

HORIZONTAL SCALE IN FEET



NOTES:

- SEE NOT PLANS PHASE 3A, 3B, 4A, 4B, 5A, 5B, 5C, AND 6A FOR ADDITIONAL DETAILS.
- FOR MORE SPECIFIC REMOVAL WORK RELATED TO A STRUCTURE, SEE THE APPROPRIATE INDIVIDUAL STRUCTURE PLAN.
- ALTHOUGH PAVEMENT REMOVALS ARE DEPICTED HEREIN, ADDITIONAL REMOVALS WITHIN THE CONSTRUCTION LIMITS SHALL INCLUDE, BUT NOT LIMITED TO: SIGNS & SIGN FOUNDATIONS, DRAINAGE STRUCTURES & PIPES, GUARDRAIL, CONCRETE BARRIER, LIGHT POLES & FOUNDATIONS, AND FENCING.

LEGEND:

PHASE 5B PAVEMENT REMOVAL

**REMOVAL PLAN - I.R. 76
 STA. 544+00 TO END I.R. 76 PROJECT**

**2021-11-19-BU 26 - RFC Plans
 SUM-76 / 77 / 8-
 8.24 / 9.74 / 0.00**

Released for Construction
 Thomas J Powell, PE
 11/22/2021

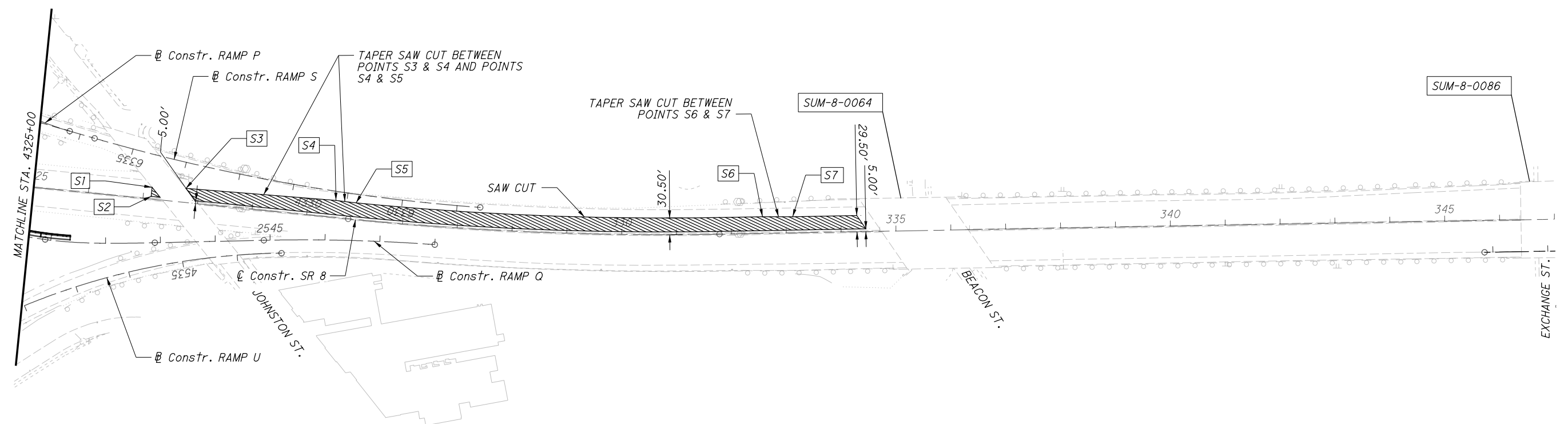
ISSUE RECORD:		
NO.	DATE	DESCRIPTION

CALCULATED
 CAS
 CHECKED
 JFM

0 100 200
 HORIZONTAL
 SCALE IN FEET

N

- S1 STA. 4327+14.44±, 21.42' LT
- S2 STA. 4327+14.44±, 5.00' LT
- S3 STA. 4327+76.32±, 25.69' LT
- S4 STA. 4330+50.38±, 31.15' LT
- S5 STA. 325+12.31±, 30.50' LT
- S6 STA. 332+57.17±, 30.50' LT
- S7 STA. 333+12.17±, 29.50' LT



NOTES:

- SEE NOT PLANS PHASE 3A, 3B, 4A, 4B, 5A, 5B, 5C, AND 6A FOR ADDITIONAL DETAILS.
- FOR MORE SPECIFIC REMOVAL WORK RELATED TO A STRUCTURE, SEE THE APPROPRIATE INDIVIDUAL STRUCTURE PLAN.
- ALTHOUGH PAVEMENT REMOVALS ARE DEPICTED HEREIN, ADDITIONAL REMOVALS WITHIN THE CONSTRUCTION LIMITS SHALL INCLUDE, BUT NOT LIMITED TO: SIGNS & SIGN FOUNDATIONS, DRAINAGE STRUCTURES & PIPES, GUARDRAIL, CONCRETE BARRIER, LIGHT POLES & FOUNDATIONS, AND FENCING.

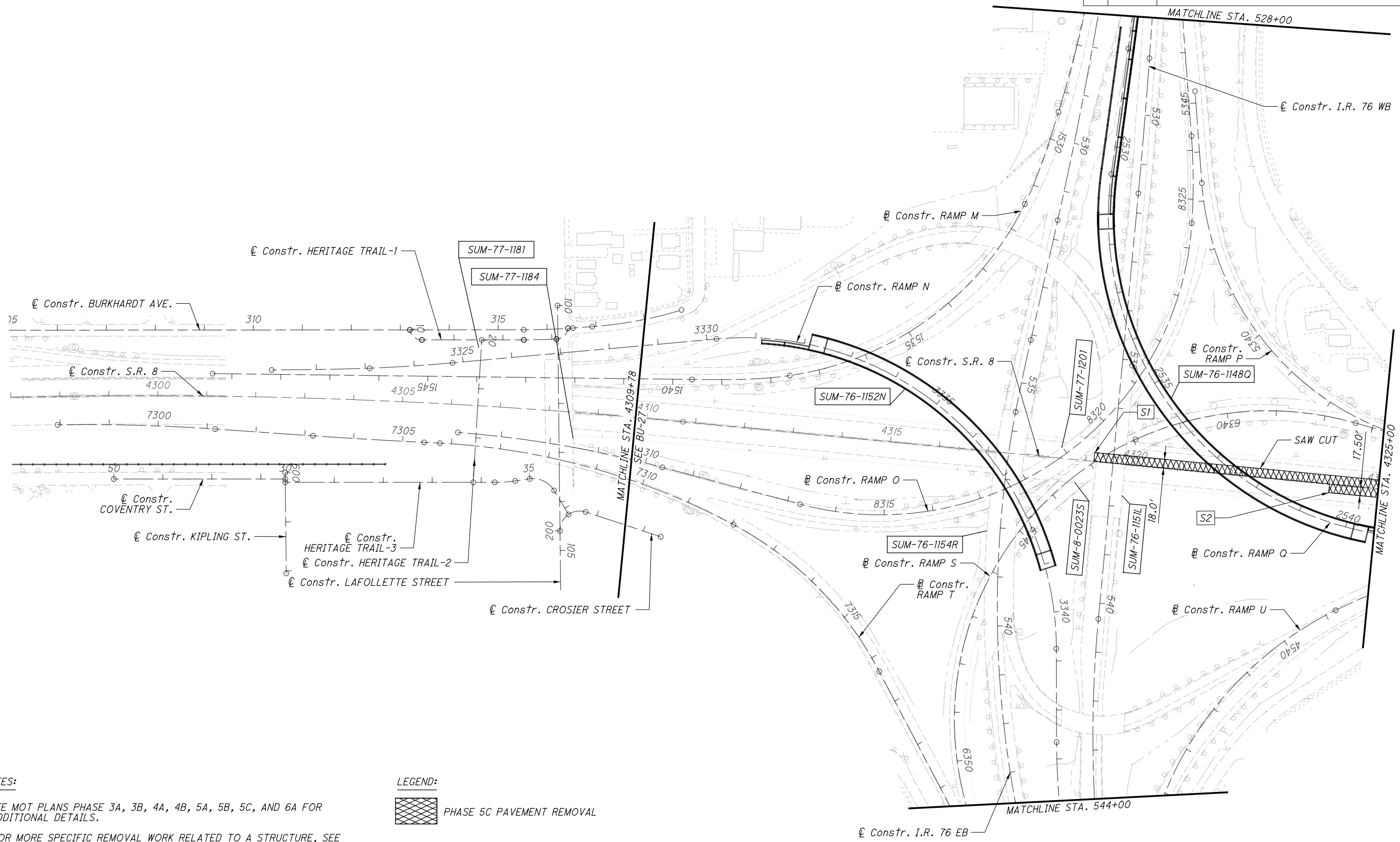
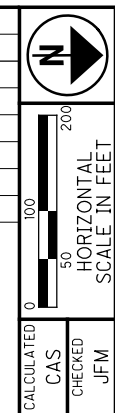
LEGEND:

PHASE 5B PAVEMENT REMOVAL

Released for Construction
 Thomas J Powell, PE
 11/22/2021

ISSUE RECORD:		
NO.	DATE	DESCRIPTION

- S1 STA. 4319+16.76±, 18.0' LT (S.R. 8)
- S2 STA. 4324+00.02±, 17.5' LT (S.R. 8)



NOTES:

1. SEE MOT PLANS PHASE 3A, 3B, 4A, 4B, 5A, 5B, 5C, AND 6A FOR ADDITIONAL DETAILS.
2. FOR MORE SPECIFIC REMOVAL WORK RELATED TO A STRUCTURE, SEE THE APPROPRIATE INDIVIDUAL STRUCTURE PLAN.
3. ALTHOUGH PAVEMENT REMOVALS ARE DEPICTED HEREIN, ADDITIONAL REMOVALS WITHIN THE CONSTRUCTION LIMITS SHALL INCLUDE, BUT NOT LIMITED TO: SIGNS & SIGN FOUNDATIONS, DRAINAGE STRUCTURES & PIPES, GUARDRAIL, CONCRETE BARRIER, LIGHT POLES & FOUNDATIONS, AND FENCING.

LEGEND:



2021-11-19-BU 26 - RFC Plans
 SUM-76 / 77 / 8-
 8.24 / 9.74 / 0.00
 REMOVAL PLAN - S.R. 8
 STA. 4309+78 TO STA. 4325+00
 32
 36

Released for Construction
 Thomas J Powell, PE
 11/22/2021

ISSUE RECORD:		
NO.	DATE	DESCRIPTION

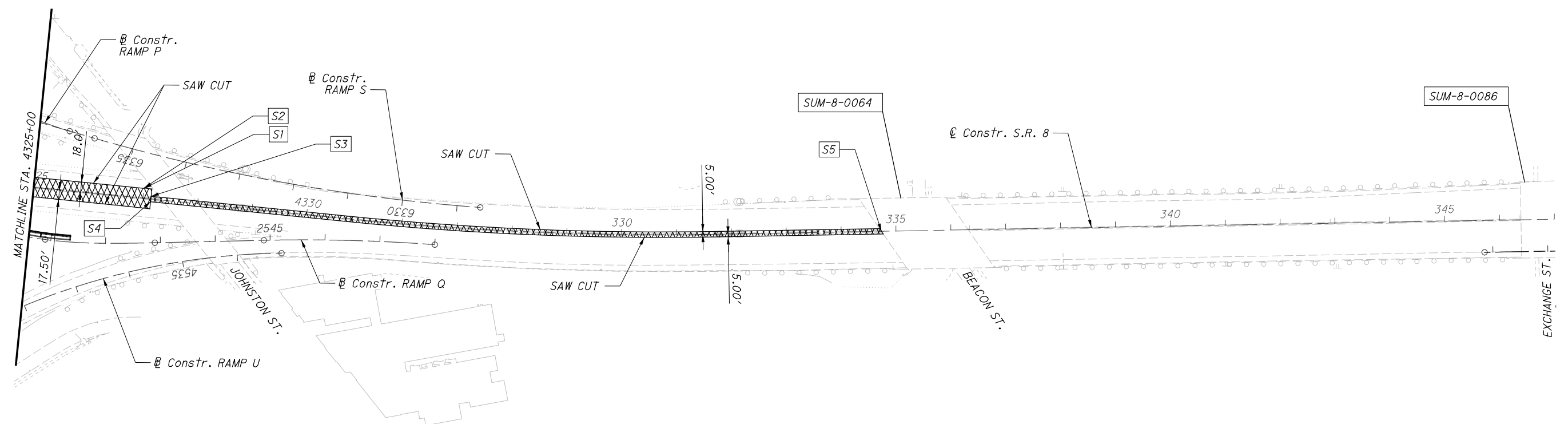
- S1 STA. 4327+00.00±, 18.0' LT (S.R. 8)
- S2 STA. 4327+00.00±, 18.5' LT (S.R. 8)
- S3 STA. 4327+14.44±, 5.0' LT (S.R. 8)
- S4 STA. 4327+14.44±, 5.0' RT (S.R. 8)
- S5 STA. 334+73.52± (S.R. 8)

CALCULATED
 CAS
 CHECKED
 JFM

0 100 200
 HORIZONTAL
 SCALE IN FEET

REMOVAL PLAN - S.R. 8
 STA. 4325+00 TO BEACON ST.

2021-11-19-BU 26 - RFC Plans
 SUM-76 / 77 / 8-
 8.24 / 9.74 / 0.00



NOTES:

- SEE MOT PLANS PHASE 3A, 3B, 4A, 4B, 5A, 5B, 5C AND 6A FOR ADDITIONAL DETAILS.
- FOR MORE SPECIFIC REMOVAL WORK RELATED TO A STRUCTURE, SEE THE APPROPRIATE INDIVIDUAL STRUCTURE PLAN.
- ALTHOUGH PAVEMENT REMOVALS ARE DEPICTED HEREIN, ADDITIONAL REMOVALS WITHIN THE CONSTRUCTION LIMITS SHALL INCLUDE, BUT NOT LIMITED TO: SIGNS & SIGN FOUNDATIONS, DRAINAGE STRUCTURES & PIPES, GUARDRAIL, CONCRETE BARRIER, LIGHT POLES & FOUNDATIONS, AND FENCING.

LEGEND:



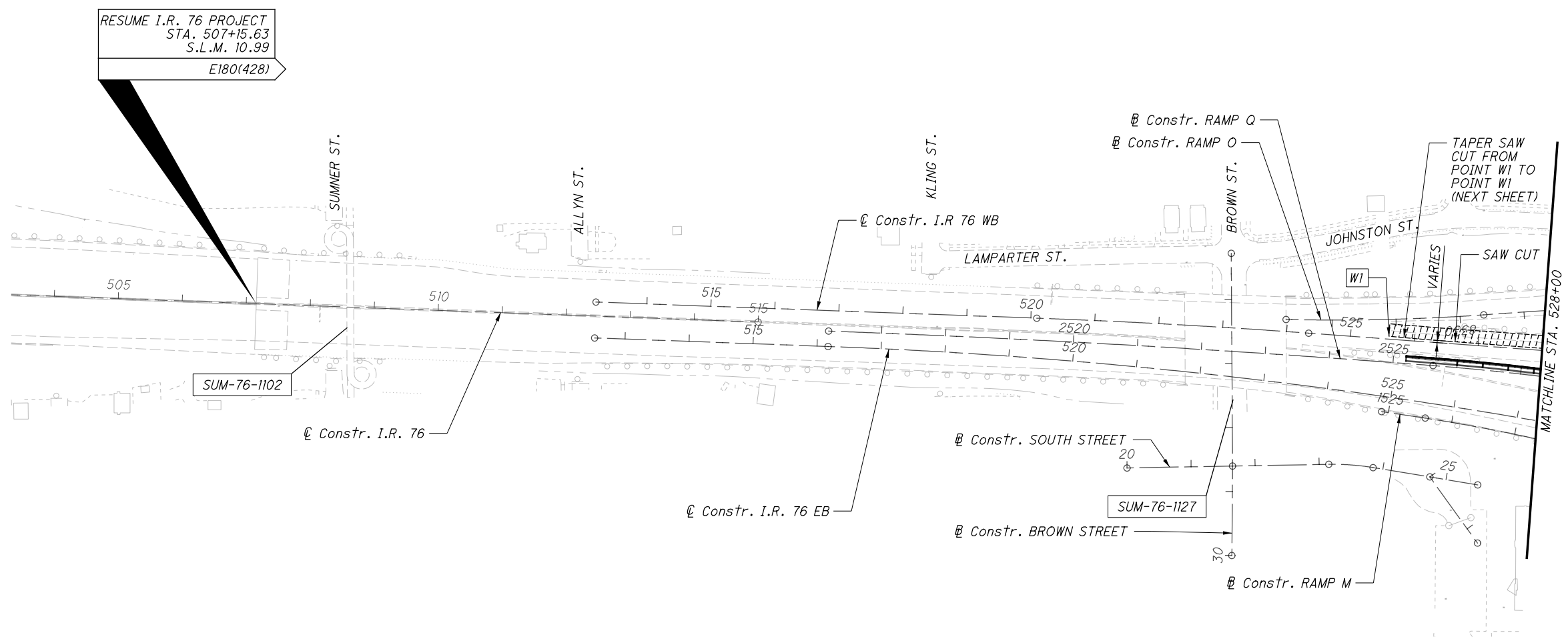
W1 STA. 525+59.87±, 4.5' LT (I.R. 76 WB)

Released for Construction
 Thomas J Powell, PE
 11/22/2021

ISSUE RECORD:		
NO.	DATE	DESCRIPTION

CALCULATED
 CAS
 CHECKED
 JFM


HORIZONTAL SCALE IN FEET



NOTES:

- SEE MOT PLANS PHASE 3A, 3B, 4A, 4B, 5A, 5B, 5C, AND 6A FOR ADDITIONAL DETAILS.
- FOR MORE SPECIFIC REMOVAL WORK RELATED TO A STRUCTURE, SEE THE APPROPRIATE INDIVIDUAL STRUCTURE PLAN.
- ALTHOUGH PAVEMENT REMOVALS ARE DEPICTED HEREIN, ADDITIONAL REMOVALS WITHIN THE CONSTRUCTION LIMITS SHALL INCLUDE, BUT NOT LIMITED TO: SIGNS & SIGN FOUNDATIONS, DRAINAGE STRUCTURES & PIPES, GUARDRAIL, CONCRETE BARRIER, LIGHT POLES & FOUNDATIONS, AND FENCING.

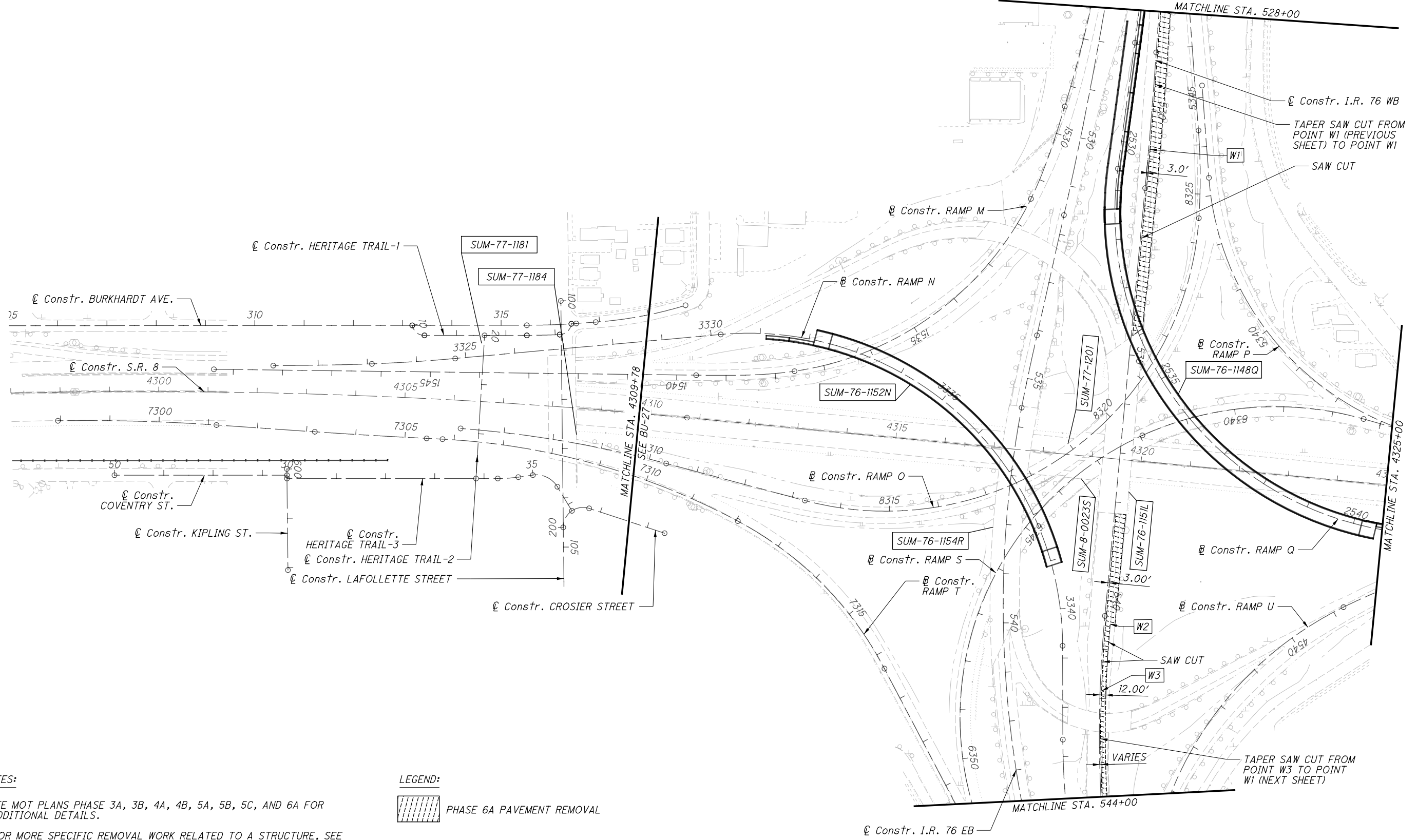
LEGEND:



- W1 STA. 530+80.63±, 3.0' LT (I.R. 76 WB)
- W2 STA. 540+48.01±, 12.0' LT (I.R. 76 WB)
- W3 STA. 541+84.92±, 3.0' LT (I.R. 76 WB)

Released for Construction
 Thomas J Powell, PE
 11/22/2021

ISSUE RECORD:		
NO.	DATE	DESCRIPTION



NOTES:

1. SEE MOT PLANS PHASE 3A, 3B, 4A, 4B, 5A, 5B, 5C, AND 6A FOR ADDITIONAL DETAILS.
2. FOR MORE SPECIFIC REMOVAL WORK RELATED TO A STRUCTURE, SEE THE APPROPRIATE INDIVIDUAL STRUCTURE PLAN.
3. ALTHOUGH PAVEMENT REMOVALS ARE DEPICTED HEREIN, ADDITIONAL REMOVALS WITHIN THE CONSTRUCTION LIMITS SHALL INCLUDE, BUT NOT LIMITED TO: SIGNS & SIGN FOUNDATIONS, DRAINAGE STRUCTURES & PIPES, GUARDRAIL, CONCRETE BARRIER, LIGHT POLES & FOUNDATIONS, AND FENCING.

LEGEND:



2021-11-19-BU 26 - RFC Plans
 REMOVAL PLAN - S.R. 8
 STA. 4309 +78 TO STA. 4325 +00
 SUM-76 / 77 / 8-
 8.24 / 9.74 / 0.00
 35
 36

- W1 STA. 544+21.28±, 2.1' LT (I.R. 76 WB)
- W2 STA. 544+21.28±, 12.0' LT (I.R. 76 WB)

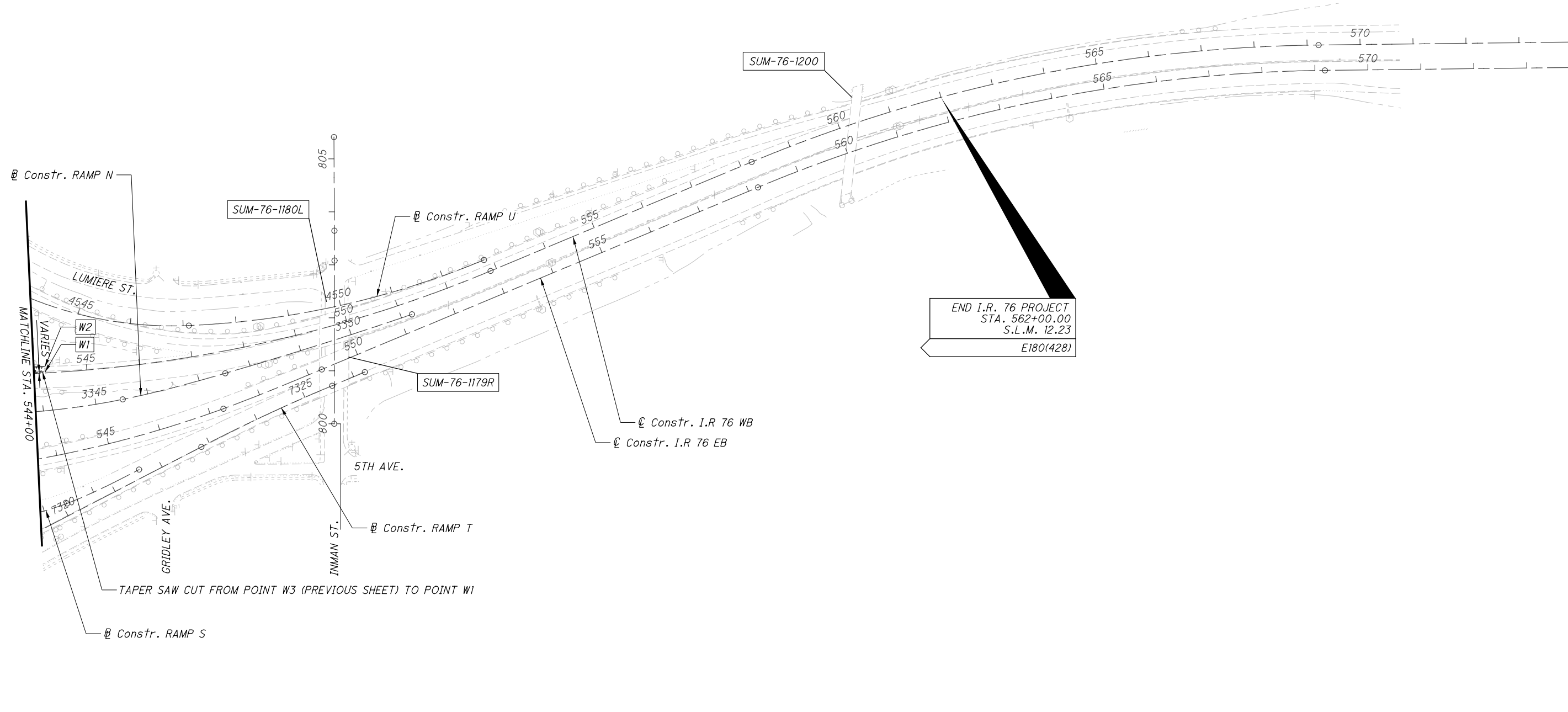
Released for Construction
 Thomas J Powell, PE
 11/22/2021

ISSUE RECORD:		
NO.	DATE	DESCRIPTION

CALCULATED
CAS

CHECKED
JFM

HORIZONTAL SCALE IN FEET




END I.R. 76 PROJECT
 STA. 562+00.00
 S.L.M. 12.23
 E180(428)

NOTES:

1. SEE MOT PLANS PHASE 3A, 3B, 4A, 4B, 5A, 5B, 5C, AND 6A FOR ADDITIONAL DETAILS.
2. FOR MORE SPECIFIC REMOVAL WORK RELATED TO A STRUCTURE, SEE THE APPROPRIATE INDIVIDUAL STRUCTURE PLAN.
3. ALTHOUGH PAVEMENT REMOVALS ARE DEPICTED HEREIN, ADDITIONAL REMOVALS WITHIN THE CONSTRUCTION LIMITS SHALL INCLUDE, BUT NOT LIMITED TO: SIGNS & SIGN FOUNDATIONS, DRAINAGE STRUCTURES & PIPES, GUARDRAIL, CONCRETE BARRIER, LIGHT POLES & FOUNDATIONS, AND FENCING.

LEGEND:



2021-11-19-BU 26 - RFC Plans
SUM-76 / 77 / 8-
8.24 / 9.74 / 0.00
REMOVAL PLAN - I.R. 76
STA. 544+00 TO END I.R. 76 PROJECT