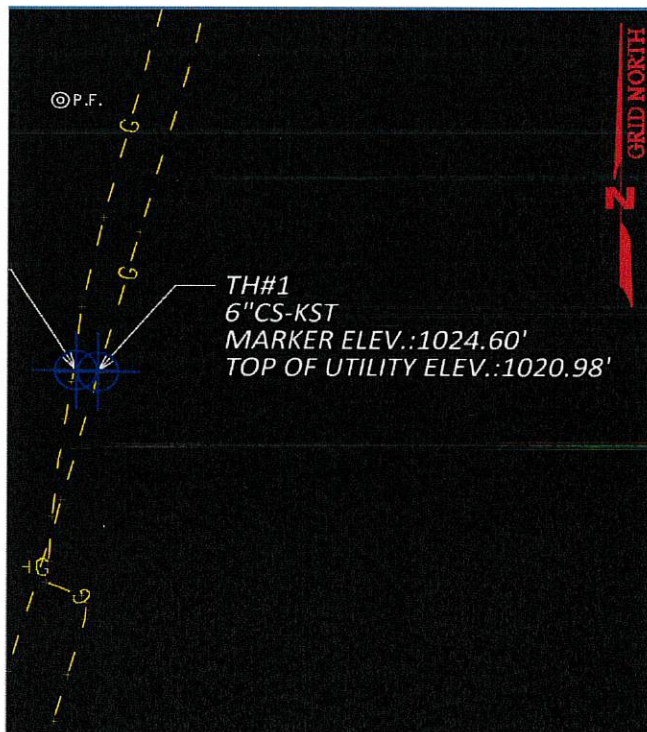




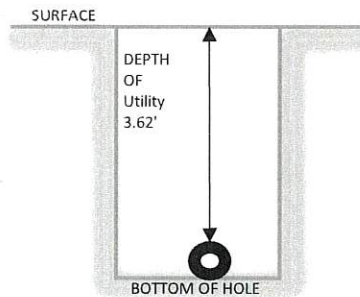
Surveying And Mapping, LLC (SAM)
929 Eastwind Drive, Suite 201
Westerville, OH 43081
Office: 614-899-0079

SUE QUALITY LEVEL A
TEST HOLE #1
HUDSON, OH
6" COATED STEEL GAS

Project:	ODOT D4 SUM-480	Date Performed:	8/6/2025
SAM, LLC Project #	1025101437	Client:	ODOT D4
Project Location:	HUDSON, OHIO 44236	Surface Material & Thickness:	NATURAL GROUND
Utility Location:	STOW RD	Marker Elevation:	1024.60
Utility Sta./Offset:	N/A	Surface Condition:	GOOD
Record Utility:	6" COATED STEEL GAS	Trench Material:	CLAY
Utility Owner:	KST OIL & GAS COMPANY	Utility Bedding Material:	CLAY
Contact:	N/A	Utility Found:	6" COATED STEEL GAS
Phone/Email:	N/A	Utility Condition:	GOOD
Field Crew:	JN/RF	Utility Depth:	3.62'
Field Conditions:	SUNNY/ WARM		



UTILITY CROSS SECTION



6" COATED STEEL GAS

LEGEND



TEST HOLE
UTILITY

PROJECT CONTROL

Coordinates shown are based on NSRS 2011 Ohio State Planes, North Zone, derived from GPS observations utilizing the Trimble Network, with a grid to ground combined scale factor of 1.000096511.

EXCAVATION CENTERLINE COORD.

NORTHING 588746.94
EASTING 2268417.39
TOP ELEV. 1020.98



8-18-2025

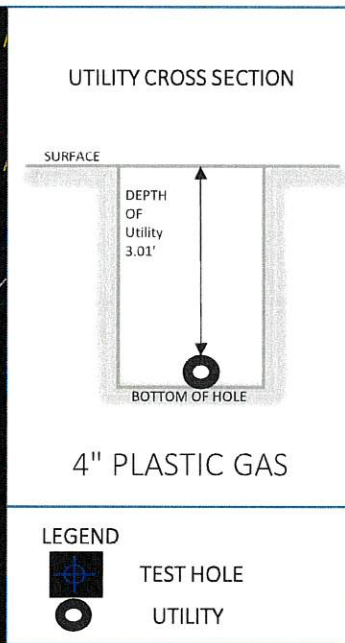
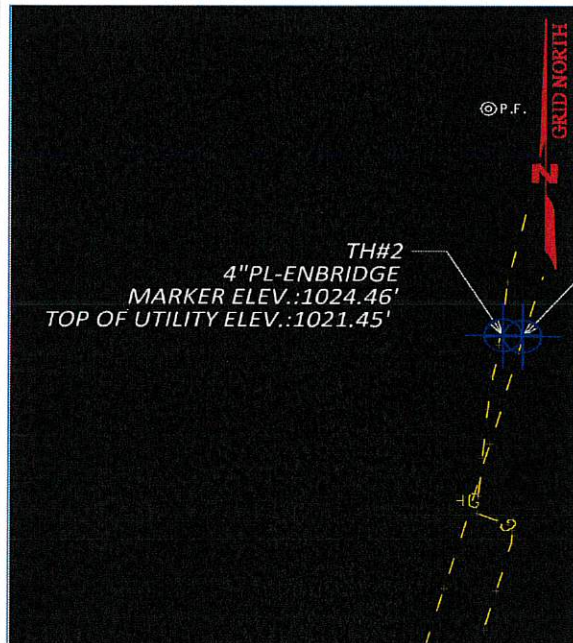
Comments



Surveying And Mapping, LLC (SAM)
929 Eastwind Drive, Suite 201
Westerville, OH 43081
Office: 614-899-0079

SUE QUALITY LEVEL A
TEST HOLE #2
HUDSON, OH
4" PLASTIC GAS

Project:	ODOT D4 SUM-480	Date Performed:	8/6/2025
SAM, LLC Project #	1025101437	Client:	ODOT D4
Project Location:	HUDSON, OHIO 44236	Surface Material & Thickness:	NATURAL GROUND
Utility Location:	STOW RD	Marker Elevation:	1024.46
Utility Sta./Offset:	N/A	Surface Condition:	GOOD
Record Utility:	4" PLASTIC GAS	Trench Material:	CLAY
Utility Owner:	ENBRIDGE	Utility Bedding Material:	CLAY
Contact:	N/A	Utility Found:	4" PLASTIC GAS
Phone/Email:	N/A	Utility Condition:	GOOD
Field Crew:	JN/RF	Utility Depth:	3.01'
Field Conditions:	SUNNY/ WARM		



PROJECT CONTROL

Coordinates shown are based on NSRS 2011 Ohio State Planes, North Zone, derived from GPS observations utilizing the Trimble Network, with a grid to ground combined scale factor of 1.000096511.

EXCAVATION CENTERLINE COORD.

NORTHING 588747.18

EASTING 2268414.25

TOP ELEV. 1021.45

STATE OF OHIO

MATTHEW SEAN REINHART

E-79643

REGISTERED PROFESSIONAL ENGINEER

8-18-2025

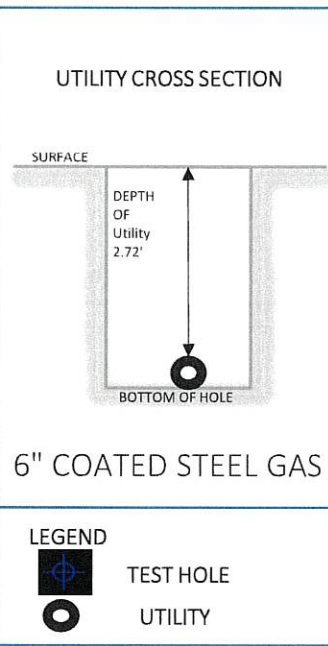
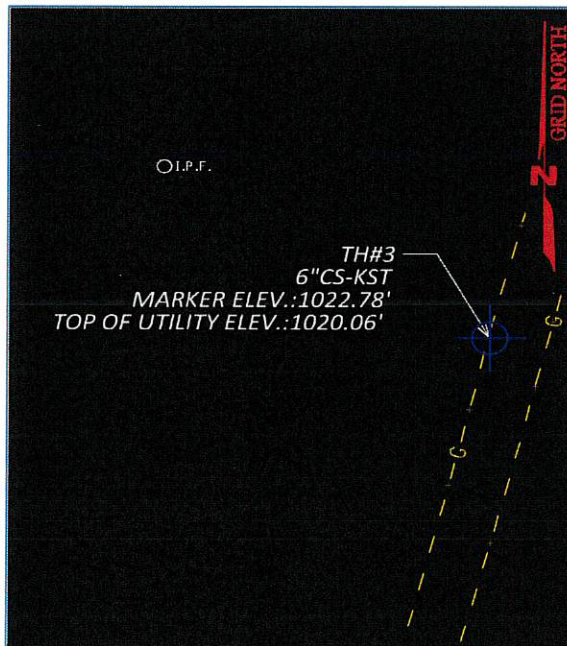
Comments



Surveying And Mapping, LLC (SAM)
929 Eastwind Drive, Suite 201
Westerville, OH 43081
Office: 614-899-0079

SUE QUALITY LEVEL A
TEST HOLE #3
HUDSON, OH
6" COATED STEEL GAS

Project:	ODOT D4 SUM-480	Date Performed:	8/7/2025
SAM, LLC Project #	1025101437	Client:	ODOT D4
Project Location:	HUDSON, OHIO 44236	Surface Material & Thickness:	NATURAL GROUND
Utility Location:	STOW RD	Marker Elevation:	1022.78
Utility Sta./Offset:	N/A	Surface Condition:	GOOD
Record Utility:	6" COATED STEEL GAS	Trench Material:	CLAY
Utility Owner:	KST OIL & GAS COMPANY	Utility Bedding Material:	CLAY
Contact:	N/A	Utility Found:	6" COATED STEEL GAS
Phone/Email:	N/A	Utility Condition:	GOOD
Field Crew:	JN/RF	Utility Depth:	2.72'
Field Conditions:	SUNNY/ WARM		



PROJECT CONTROL
Coordinates shown are based on NSRS 2011 Ohio State Planes, North Zone, derived from GPS observations utilizing the Trimble Network, with a grid to ground combined scale factor of 1.000096511.
EXCAVATION CENTERLINE COORD.
NORTHING 588560.13
EASTING 2268367.18
TOP ELEV. 1020.06



Comments

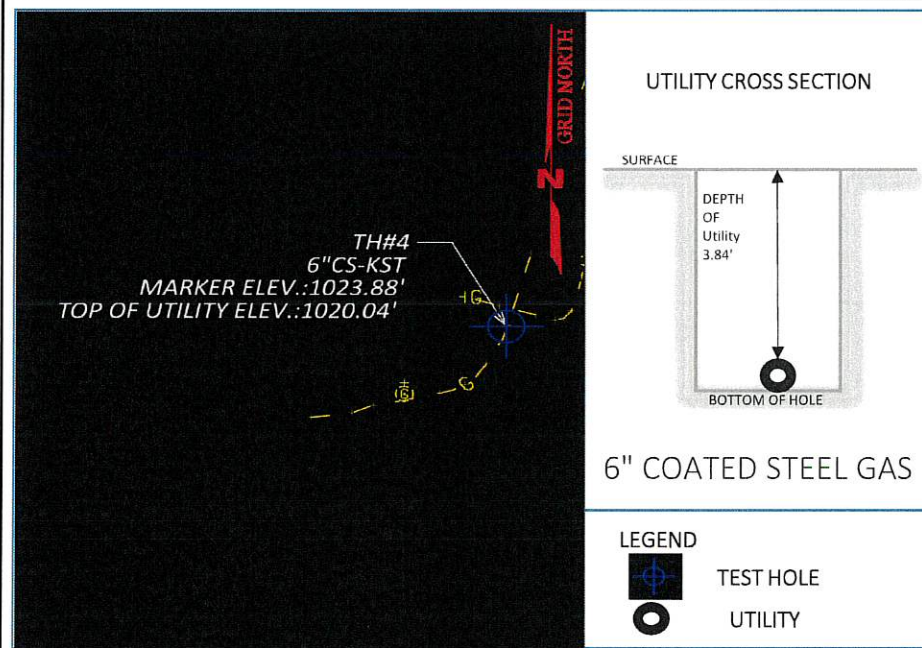
8-18-2025



Surveying And Mapping, LLC (SAM)
929 Eastwind Drive, Suite 201
Westerville, OH 43081
Office: 614-899-0079

SUE QUALITY LEVEL A
TEST HOLE #4
HUDSON, OH
6" COATED STEEL GAS

Project:	ODOT D4 SUM-480	Date Performed:	8/7/2025
SAM, LLC Project #	1025101437	Client:	ODOT D4
Project Location:	HUDSON, OHIO 44236	Surface Material & Thickness:	2.5" ASPHALT
Utility Location:	STOW RD	Marker Elevation:	1023.88
Utility Sta./Offset:	N/A	Surface Condition:	GOOD
Record Utility:	6" COATED STEEL GAS	Trench Material:	CLAY
Utility Owner:	KST OIL & GAS COMPANY	Utility Bedding Material:	CLAY
Contact:	N/A	Utility Found:	6" COATED STEEL GAS
Phone/Email:	N/A	Utility Condition:	GOOD
Field Crew:	JN/RF	Utility Depth:	3.84'
Field Conditions:	SUNNY/ WARM		



PROJECT CONTROL
Coordinates shown are based on NSRS 2011 Ohio State Planes, North Zone, derived from GPS observations utilizing the Trimble Network, with a grid to ground combined scale factor of 1.000096511.

EXCAVATION CENTERLINE COORD.
NORTHING 588402.32
EASTING 2268325.91
TOP ELEV. 1020.04

STATE OF OHIO
MATTHEW SEAN REINHART
E-79643
REGISTERED PROFESSIONAL ENGINEER

[Signature]

Comments

8-18-2025