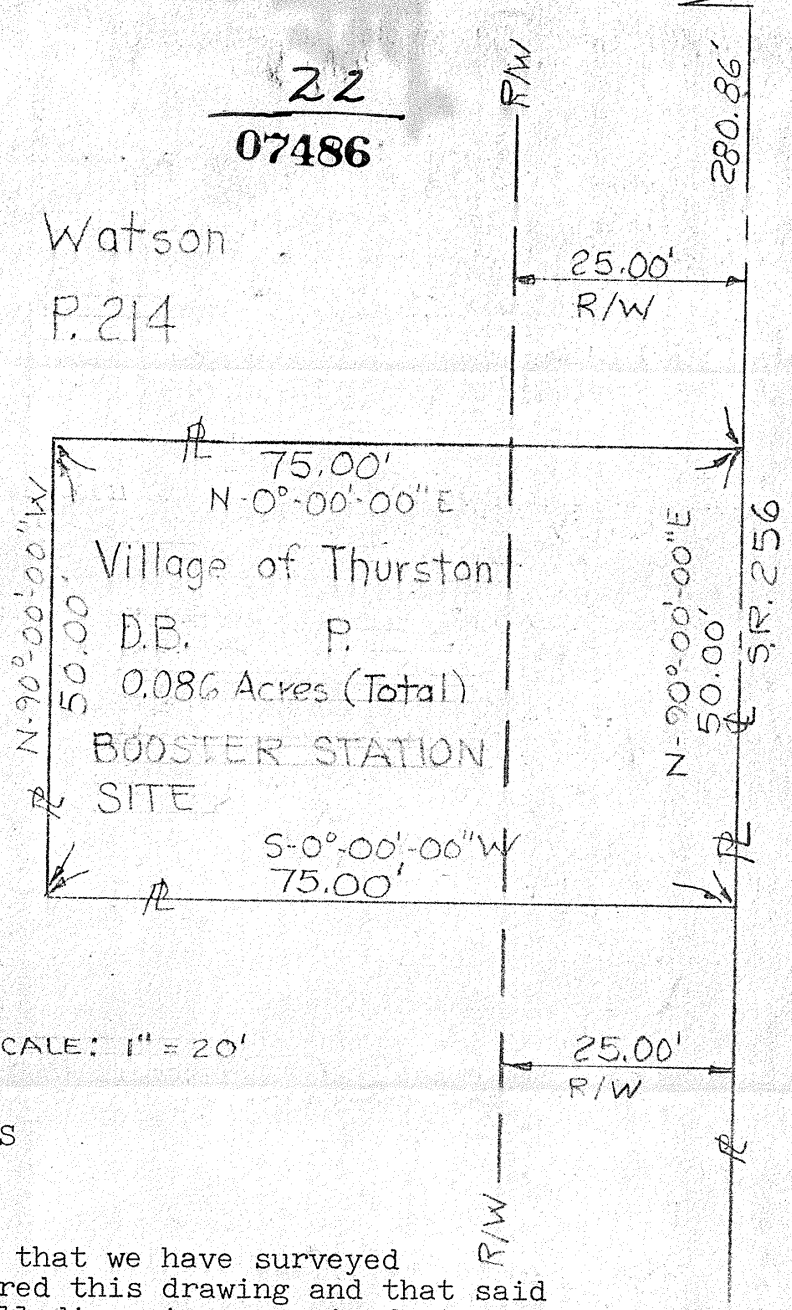


± S.R. 37

22
07486

McKinley Watson
D.B. 165 P. 214

Walnut
NW 1/4 29

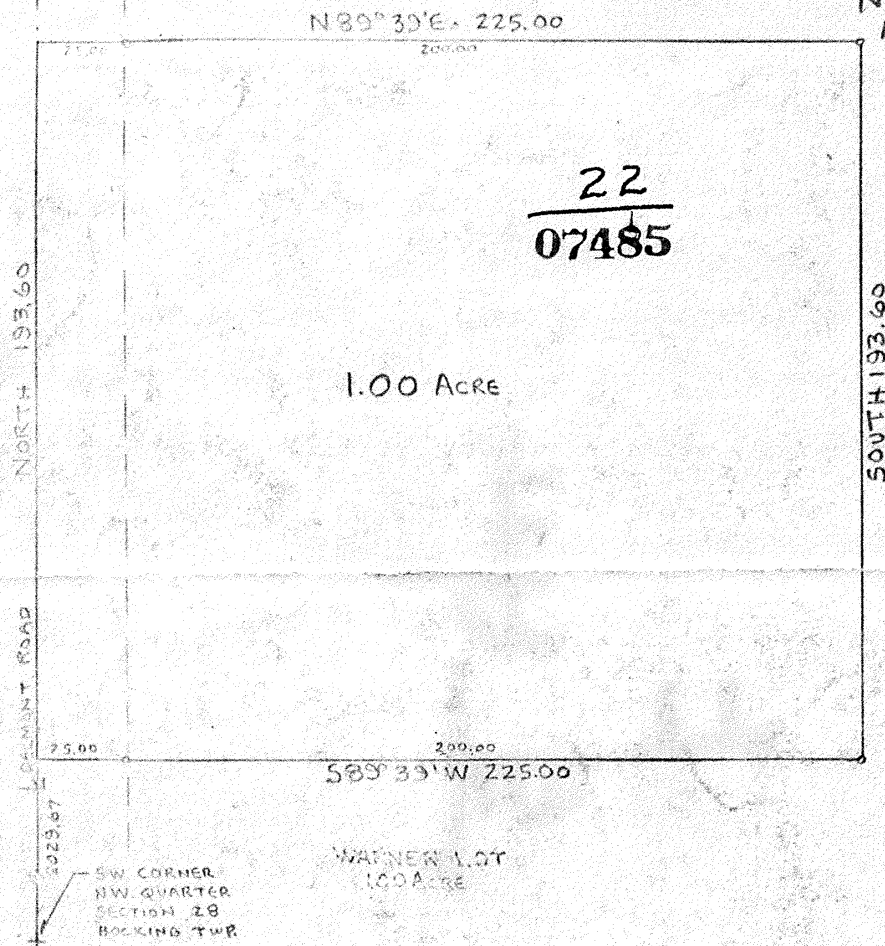


SCALE: 1" = 20'


SURVEYED BY:
BASIC DESIGN ASSOCIATES
CONSULTING ENGINEERS
WESTERVILLE, OHIO

We hereby certify that we have surveyed the premises and prepared this drawing and that said drawing is correct. All dimensions are in feet and decimal parts thereof.

By: Lovell M. Parsons
 Lovell M. Parsons
 Registered Surveyor No. 4376



HOCKING
NW 1/4 28 ✓



Description:


Being a part of the Northwest Quarter of Section 28, Township 14, (Hocking Twp.), Range 19, Fairfield County, Ohio and bounded and described as follows:

Beginning at a point in the center of Delmont Road North 2029.67 feet distant from the Southwest Corner of the Northwest Quarter of said Section 28; thence with center of said Delmont Road North 193.60 feet to a point; thence North 89°39' East 225.00 feet to an iron pin (passing an iron pin at 25.00 feet); thence South 193.60 feet to an iron pin; thence South 89°39' West 225.00 feet (passing an iron pin at 200.00 feet); to the place of beginning containing 1.00 acre and subject to all legal rights-of-way and easements of record.

I do hereby certify that the plat shown hereon is correct as surveyed by me.

DATE: June 3, 1975

SIGNED: George A. Belter
George A. Belter
Registered Surveyor #5348
Lancaster, Ohio



PLAT OF SURVEY
for
Mr. & Mrs. David E. Craiglow
In Section 28 Hocking Twp.
Fairfield County, Ohio