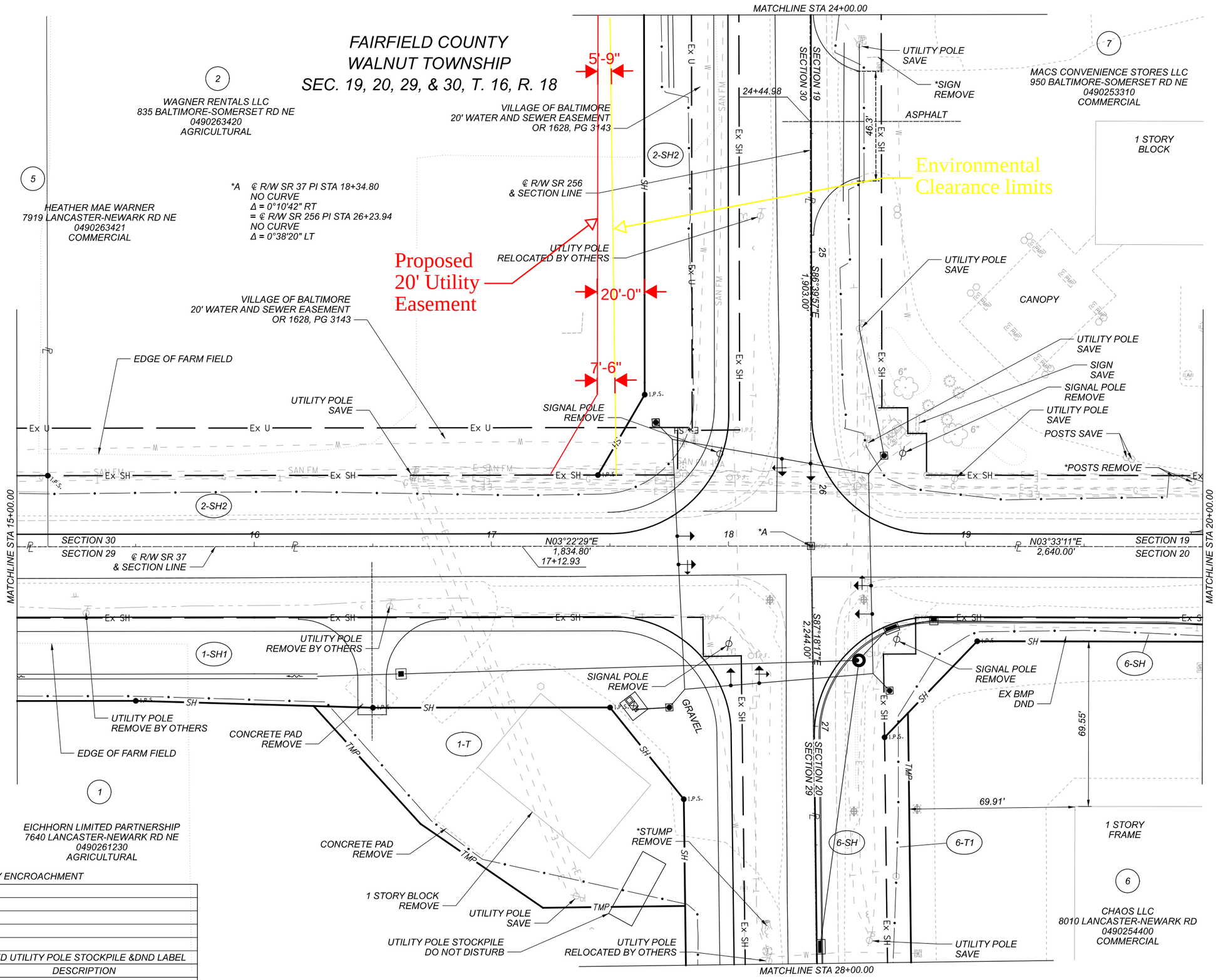

* DENOTES RIGHT OF WAY ENCROACHMENT

REV. BY	DATE	DESCRIPTION
ALM	07/14/21	ADDED UTILITY POLE STOCKPILE &DND LABEL

DATE COMPLETED 09/11/20

RIGHT OF WAY TOPO SHEET
SR 37 STA. 15+00.00 TO STA. 20+00.00

DESIGN AGENCY: Mead & Hunt

CLIENT

DESIGNER	REVIEWER
ALM	SJS 09/11/20

PROJECT ID: 110412

SUBSET	TOTAL
18	37

SHEET	TOTAL
P.170	201

FAI-37-06.10

MODEL: I0412_RT104 PAPERSIZE: 17x11 (in.) DATE: 7/14/2021 TIME: 11:04:09 AM USER: I78lam
pw:\\trc-pw.bentley.com:trc-pw-01\Documents\5 - Projects\Ohio Department of Transportation (ODOT)\345242 - FAI-37-06.10\04 Engineering\RW\Sheets\I0412_RT104.dgn

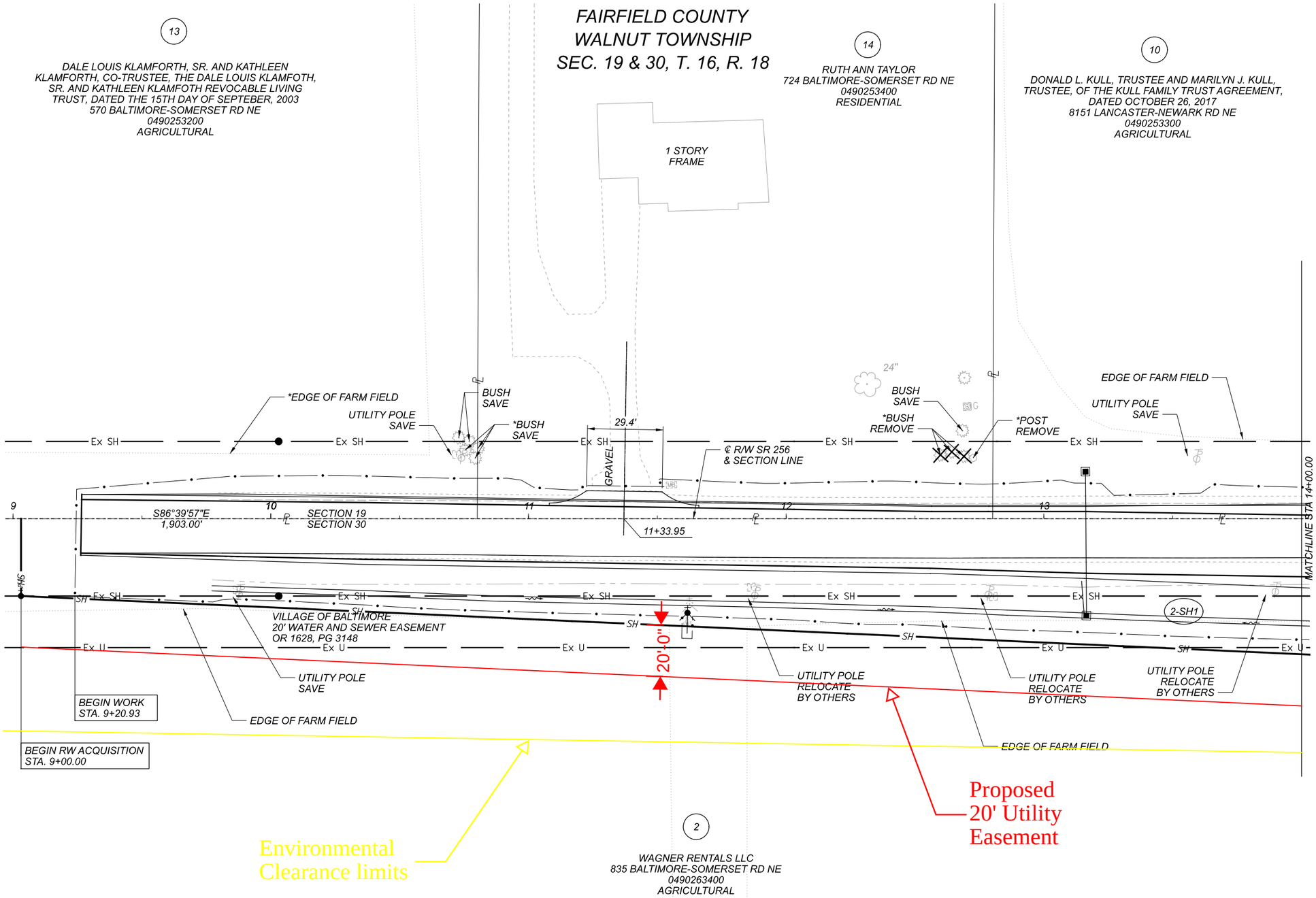

* DENOTES RIGHT OF WAY ENCROACHMENT

REV. BY	DATE	DESCRIPTION

DATE COMPLETED 09/11/20

HORIZONTAL SCALE IN FEET 0 10 20 40

RIGHT OF WAY TOPO SHEET
SR 256 STA. 9+00.00 TO STA. 14+00.00

DESIGN AGENCY Mead & Hunt

CLIENT

DESIGNER ALM

REVIEWER SJS 09/11/20

PROJECT ID 110412

SUBSET 26 TOTAL 37

SHEET P.178 TOTAL 201

FAI-37-06.10

MODEL: 110412_RT201 PAPERSIZE: 17x11(in.) DATE: 9/11/2020 TIME: 12:41:31 PM USER: 178lalm
pw:\\trc-pw.bentley.com:trc-pw-01\Documents\5 - Projects\Ohio Department of Transportation\345242 - FAI-37-06.10\4 - CAD_Design\110412\400-Engineering\RW\Sheets\110412_RT201.dgn

FAIRFIELD COUNTY
WALNUT TOWNSHIP
SEC. 19 & 30, T. 16, R. 18

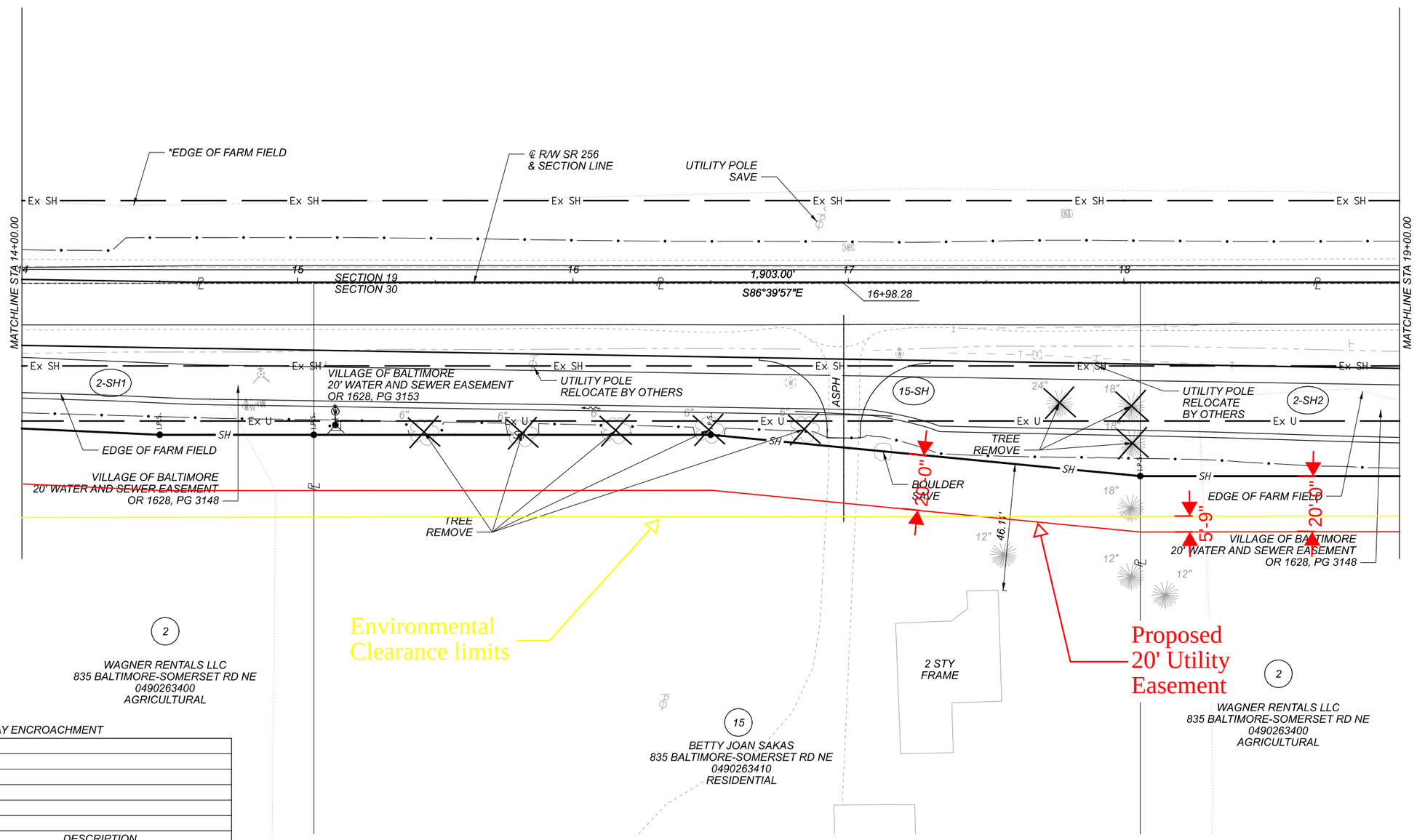

* DENOTES RIGHT OF WAY ENCROACHMENT

REV. BY	DATE	DESCRIPTION

DATE COMPLETED 09/11/20

HORIZONTAL SCALE IN FEET 0 10 20 40

RIGHT OF WAY TOPO SHEET
SR 256 STA. 14+00.00 TO STA. 19+00.00

DESIGN AGENCY Mead & Hunt
CLIENT

DESIGNER	ALM
REVIEWER	SJS 09/11/20
PROJECT ID	110412
SUBSET	28
TOTAL	37
SHEET	P.180
TOTAL	201

FAI-37-06.10

MODEL: I10412_RT202 PAPERSIZE: 17x11(in.) DATE: 9/11/2020 TIME: 12:42:47 PM USER: I78lam
pw:\\trc-pw.bentley.com:trc-pw-01\Documents\5 - Projects\Ohio Department of Transportation\345242 - FAI-37-06.10\4 - CAD_Design\110412\400-Engineering\RW\Sheets\110412_RT202.dgn

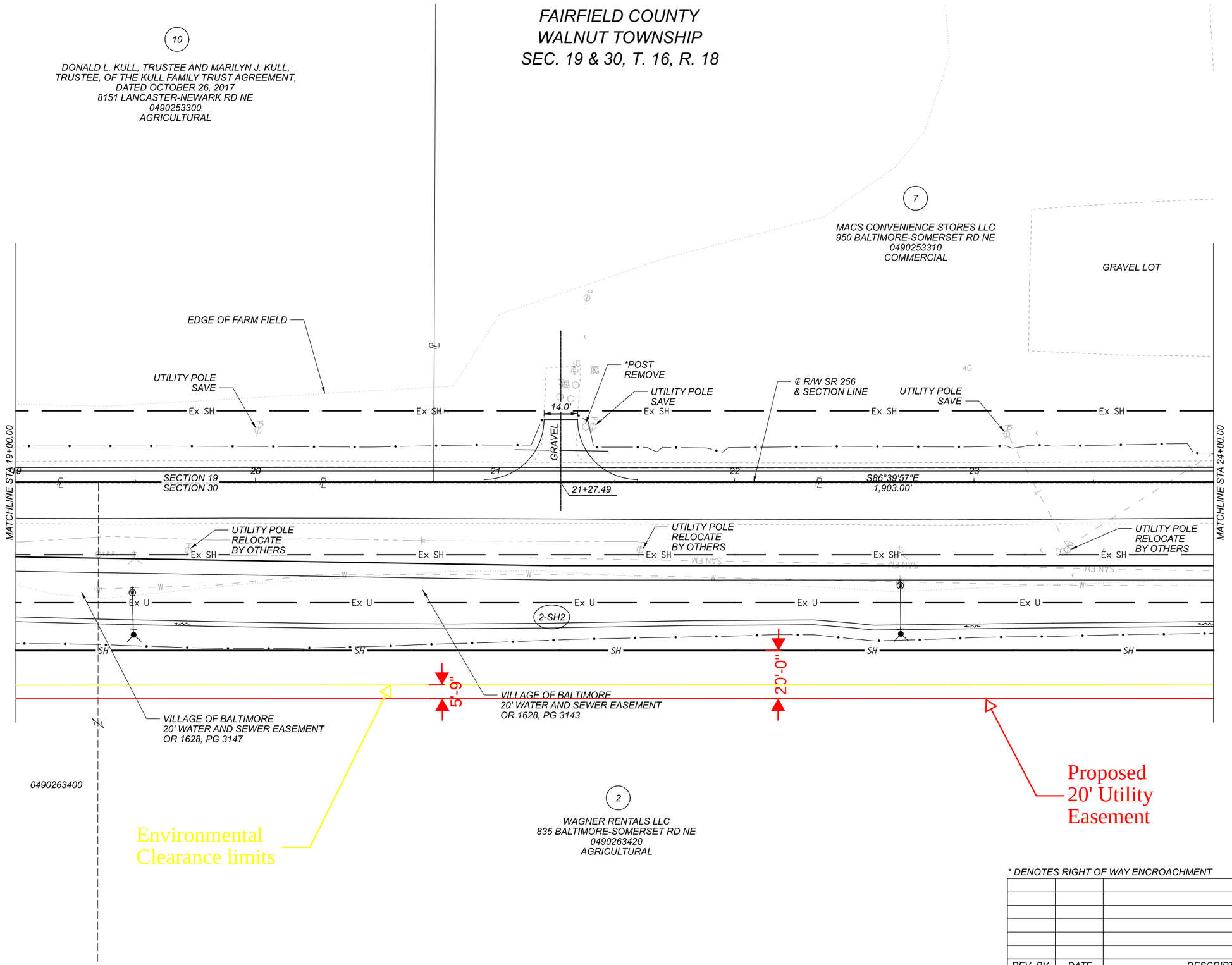

* DENOTES RIGHT OF WAY ENCROACHMENT

REV. BY	DATE	DESCRIPTION

DATE COMPLETED 09/11/20

HORIZONTAL SCALE IN FEET 0 10 20 40

RIGHT OF WAY TOPO SHEET
SR 256 STA. 19+00.00 TO STA. 24+00.00

DESIGN AGENCY Mead & Hunt

CLIENT

DESIGNER ALM

REVIEWER SJS 09/11/20

PROJECT ID 110412

SUBSET 30 TOTAL 37

SHEET P.182 TOTAL 201

FAI-37-06.10

MODEL: 110412_RT203 PAPERSIZE: 17x11(in.) DATE: 9/11/2020 TIME: 12:44:01PM USER: 178lam
pw:\\trc-pw.bentley.com:trc-pw-01\Documents\5 - Projects\Ohio Department of Transportation\345242 - FAI-37-06.10\4 - CAD_Design\110412\400-Engineering\RW\Sheets\110412_RT203.dgn