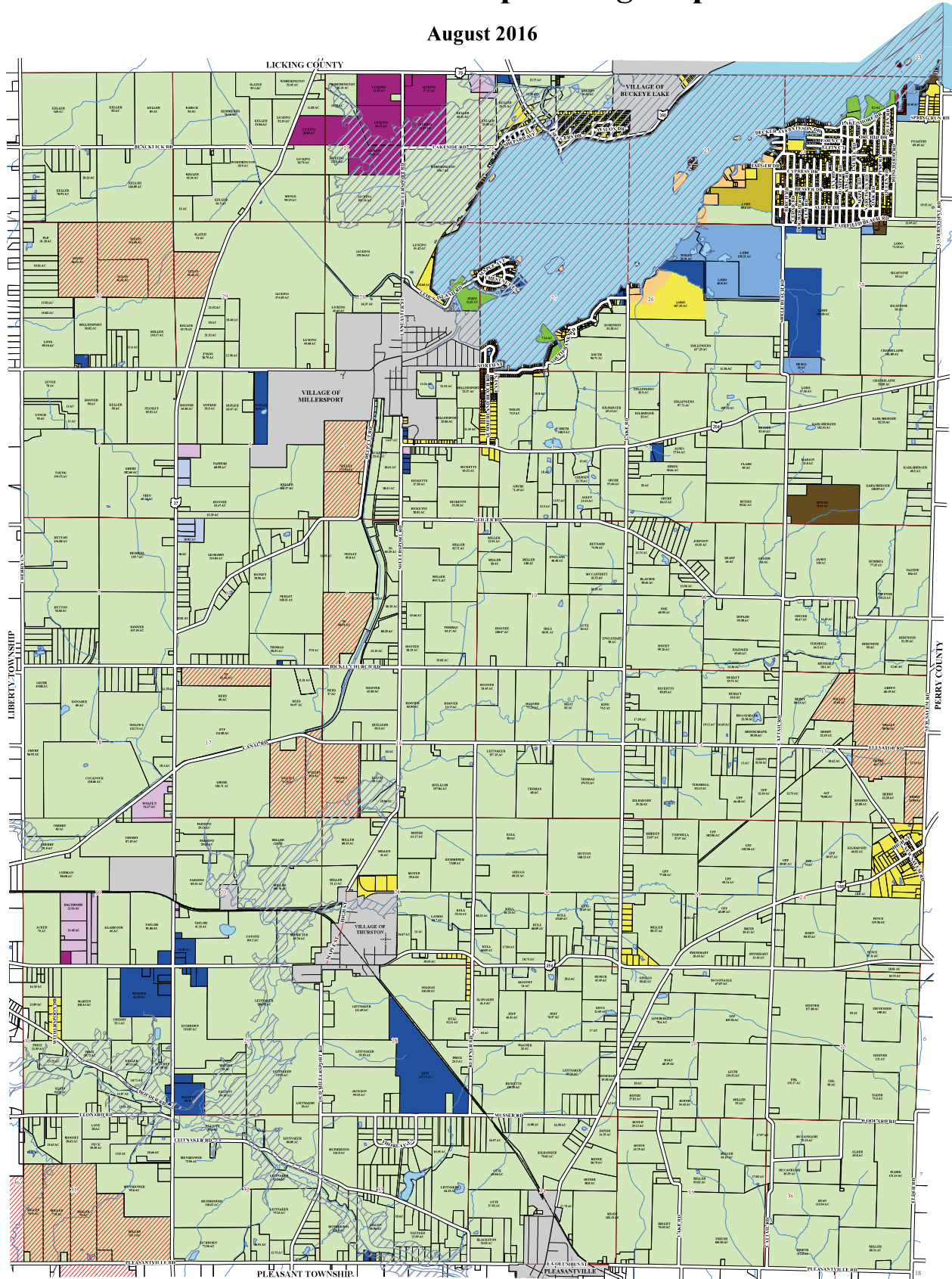



Walnut Township Zoning Map

August 2016



Jon S. Slater, Jr.
 FAIRFIELD COUNTY AUDITOR
 GIS DEPARTMENT
 210 EAST MAIN STREET, RM 105
 LANCASTER, OHIO 43130-3682
 P: (740) 652-7055
 F: (740) 681-5595



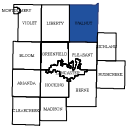
DISCLAIMER
 All data used by the Fairfield County Auditor, GIS Department is derived from the following sources: Aerial Photography, GIS Department, and the State of Ohio. The State of Ohio provides the data for the State Plane Coordinate System. The State of Ohio provides the data for the State Plane Coordinate System. The State of Ohio provides the data for the State Plane Coordinate System. The State of Ohio provides the data for the State Plane Coordinate System.

- LEGEND**
- RR RURAL RESIDENTIAL DISTRICT
 - R-1 SUBURBAN SINGLE FAMILY RESIDENTIAL DISTRICT
 - R-2 ONE AND TWO FAMILY RESIDENTIAL DISTRICT
 - R-3 MULTI-FAMILY DISTRICT
 - R1-F SINGLE FAMILY LAKE FRONT RESIDENTIAL DISTRICT
 - R2-LF ONE AND TWO FAMILY LAKE FRONT RESIDENTIAL DISTRICT
 - MHP MANUFACTURED HOME PARK RESIDENTIAL DISTRICT
 - RMU RECREATIONAL MIXED-USE DISTRICT
 - B-1 NEIGHBORHOOD COMMERCIAL DISTRICT
 - B-2 COMMERCIAL BUSINESS DISTRICT
 - B-3 INTENSIVE AND MOTORIST SERVICES BUSINESS DISTRICT
 - I-1 SERVICE INDUSTRIES AND LIGHT INDUSTRIAL DISTRICT
 - I-2 GENERAL INDUSTRIAL DISTRICT
 - PUD PLANNED UNIT DEVELOPMENT DISTRICT
 - PD PARK DISTRICT
 - FLOOD PLAN OVERLAY DISTRICT

- CONSERVATION EASEMENTS
- SECTION LINES
- CORPORATIONS
- PARCELS
- BODIES OF WATER
- STREAMS
- RAILROADS

- Zoning Amendments:**
1. 12A-03 Approved 05-27-03
 2. 12B-03 Approved 05-27-03
 3. 12C-03 Approved 05-27-03
 4. 12D-03 Approved 05-27-03
 5. 22-03 Approved 05-27-03
 6. 23-03 Approved 05-27-03
 7. 26-04 Approved 08-10-04
 8. 27-04 Approved 08-24-04
 9. 46A-05 Approved 11-22-05
 10. 46B-05 Approved 11-22-05
 11. 07-10 Approved 02-22-10
 12. 18-11 Approved 10-11-11
 13. 11-14 Approved 08-18-14
 14. 21-14 Approved 12-16-14
 15. 06-15 Approved 05-19-15
 16. 08-15 Approved 05-19-15
 17. 09-15 Approved 05-19-15
 18. 15-15 Approved 08-18-15

WALNUT TOWNSHIP FAIRFIELD COUNTY, OHIO



OFFICIAL ZONING DISTRICT MAP
 Adopted by the Board of Township Trustees of Walnut Township, Fairfield County, Ohio as part of Resolution 5746, passed the 2nd day of November, 2016

Produced and Maintained by the Fairfield County Auditor GIS Department

