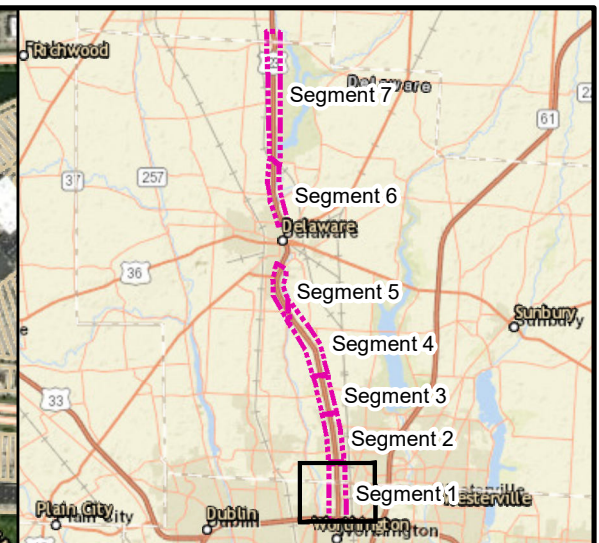
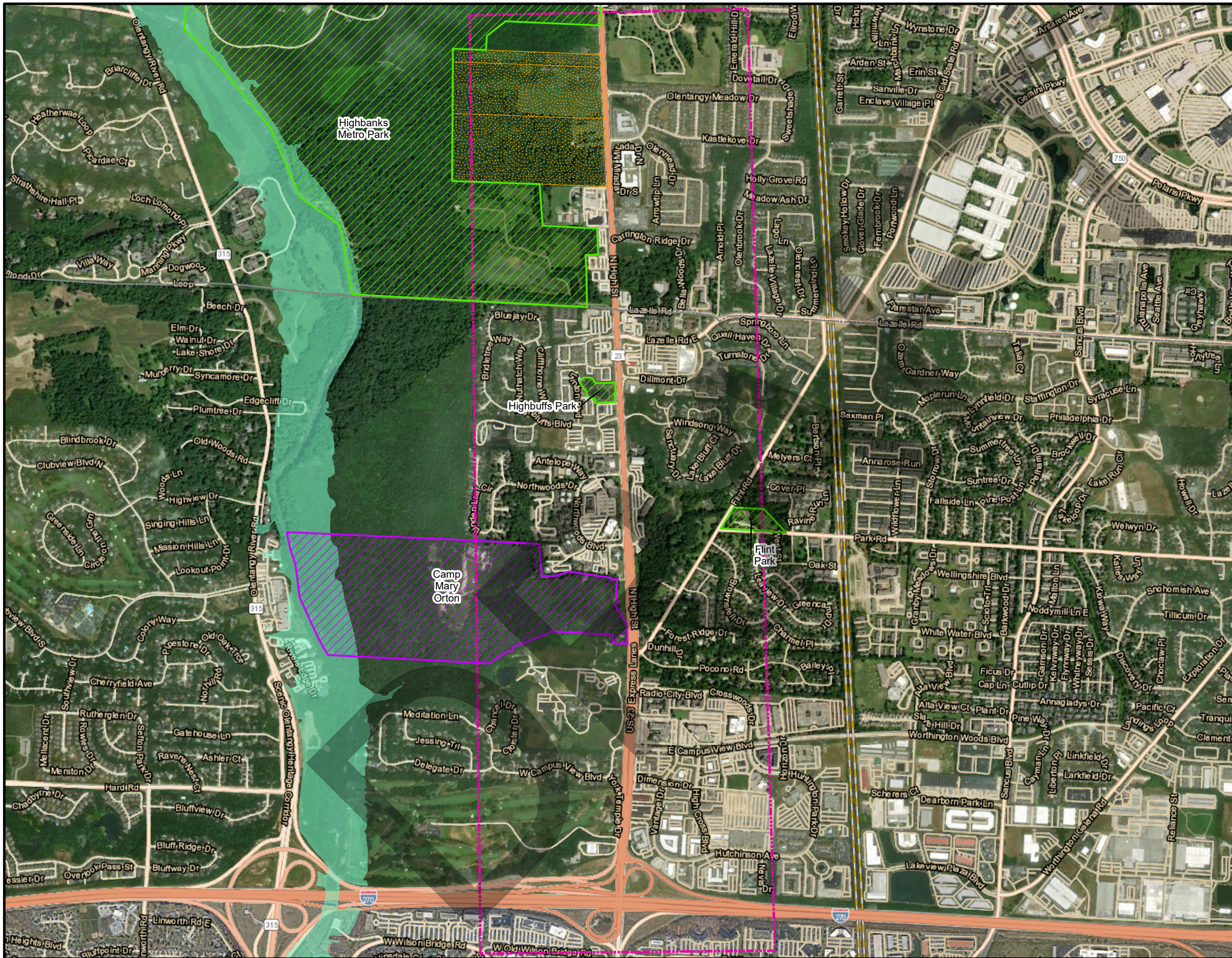


# APPENDIX E

## ENVIRONMENTAL MAPS



DRAFT NOVEMBER 2024  
PRELIMINARY FEASIBILITY STUDY  
U.S. 23 CORRIDOR STUDY, PID 112768



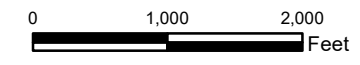
**Legend**

- 23 Segments
- Park Boundary
- Special Land Use
- Agricultural Land

**FEMA Flood Zones**

- AE (100 year flood zone with base elevations)

Source: DELCO, Franklin Co., FEMA

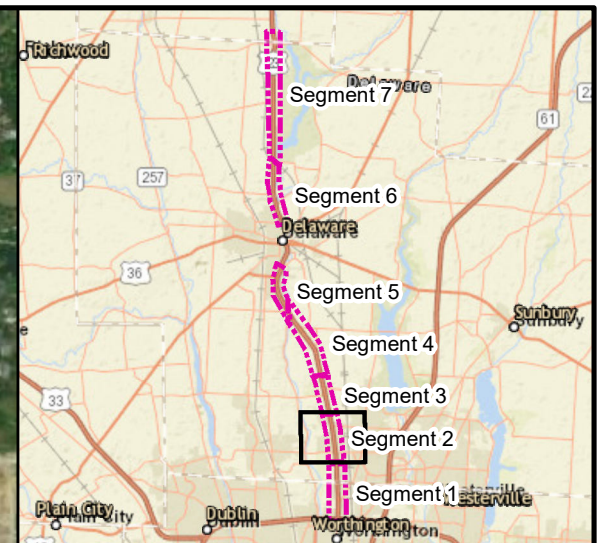
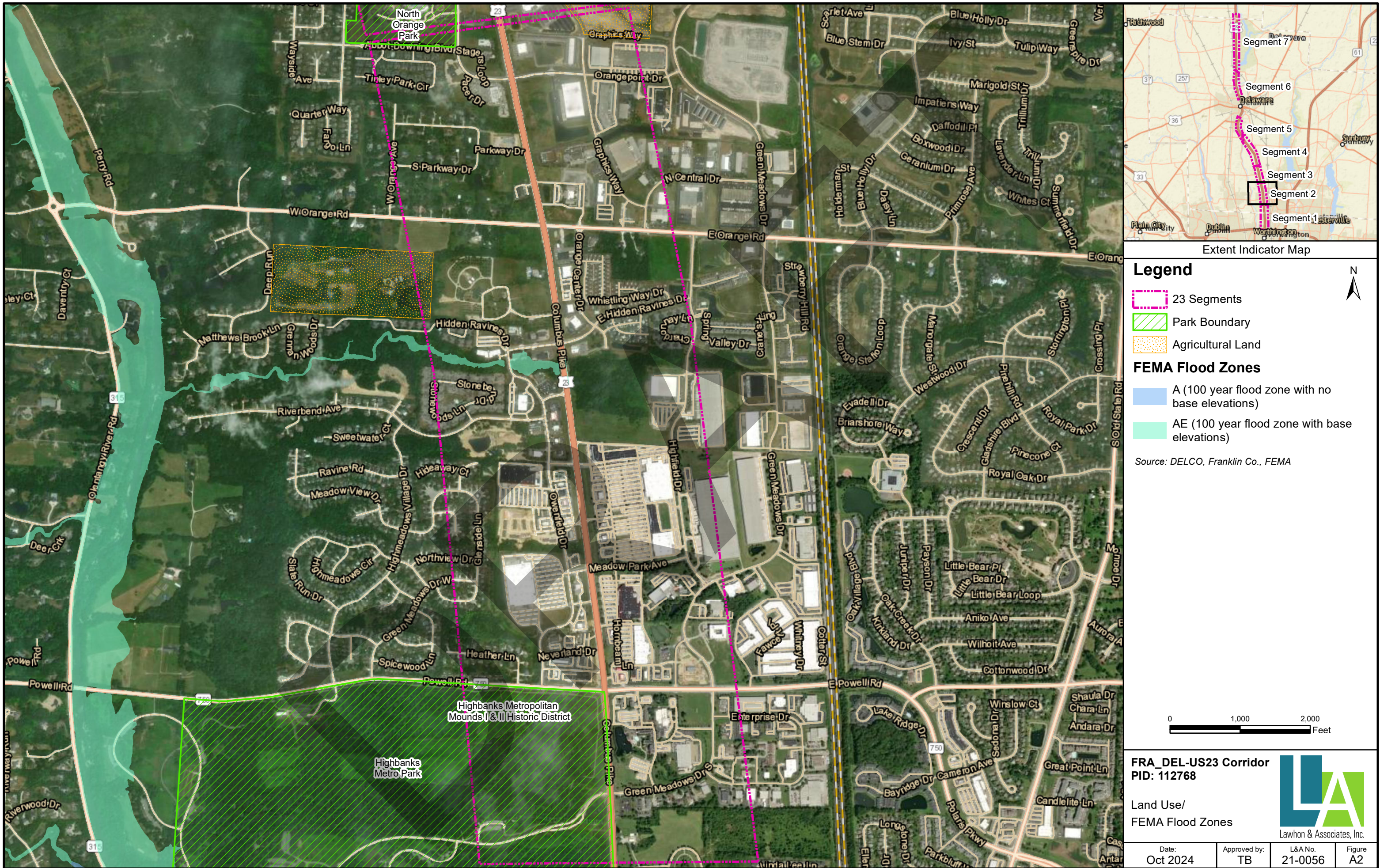


FRA\_DEL-US23 Corridor  
PID: 112768

Land Use/  
FEMA Flood Zones



Date: Oct 2024	Approved by: TB	L&A No. 21-0056	Figure A1
-------------------	--------------------	--------------------	--------------



Extent Indicator Map

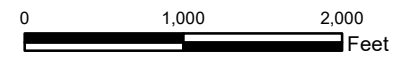
**Legend**

- 23 Segments
- Park Boundary
- Agricultural Land

**FEMA Flood Zones**

- A (100 year flood zone with no base elevations)
- AE (100 year flood zone with base elevations)

Source: DELCO, Franklin Co., FEMA

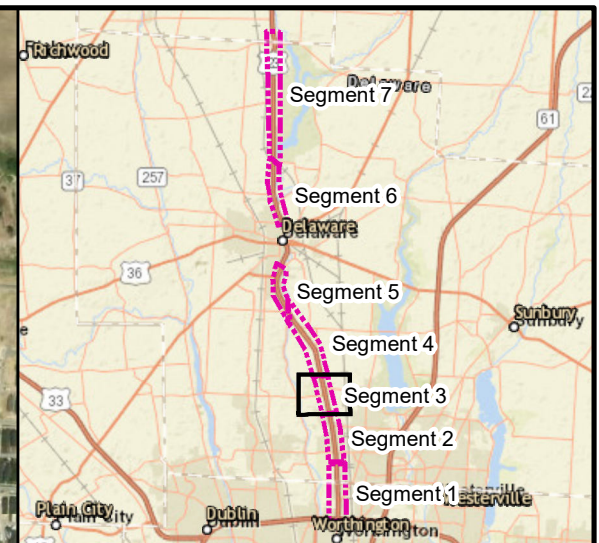
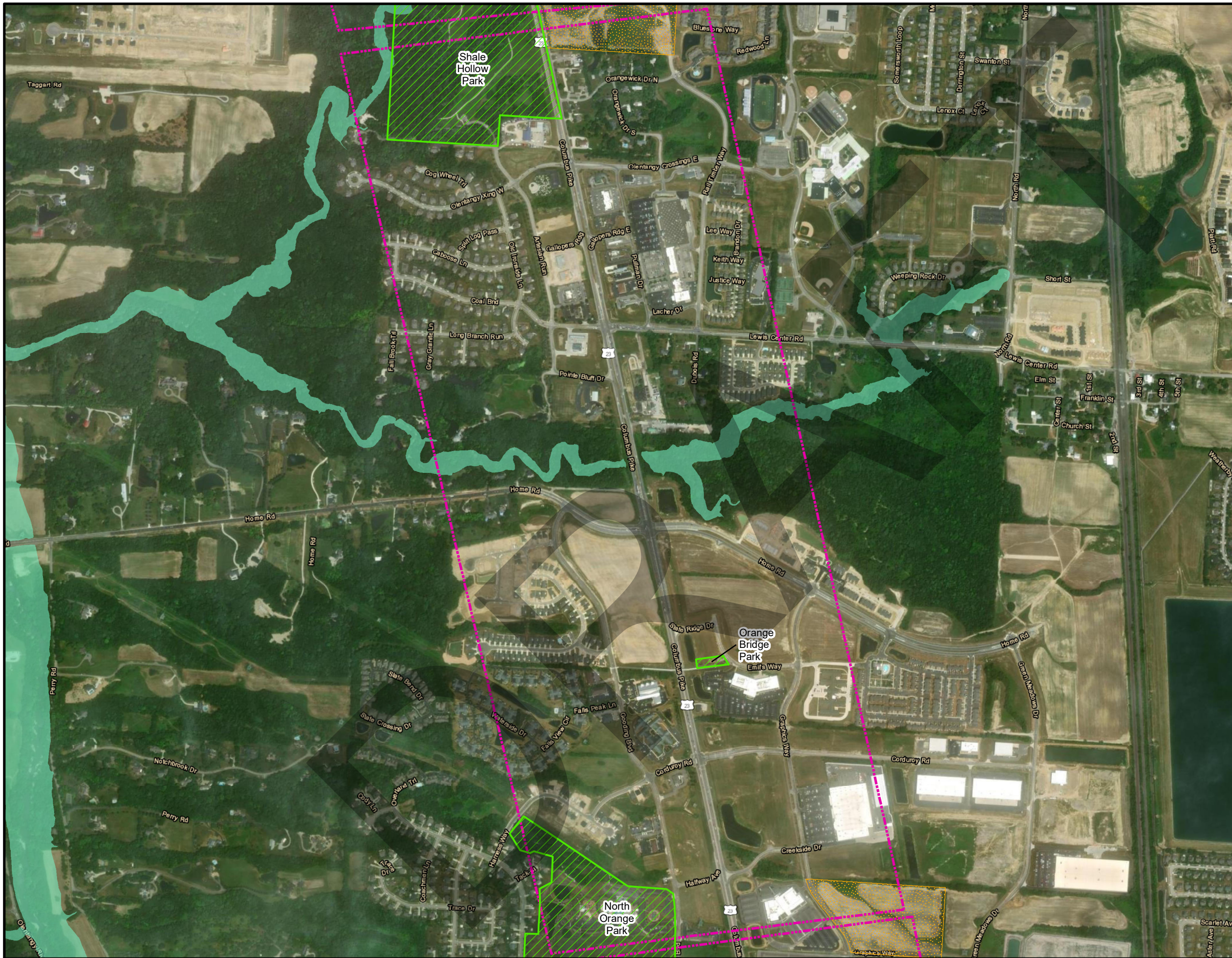


FRA\_DEL-US23 Corridor  
PID: 112768



Land Use/  
FEMA Flood Zones




Date: Oct 2024	Approved by: TB	L&A No. 21-0056	Figure A2
-------------------	--------------------	--------------------	--------------



**Legend**

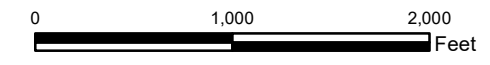
-  23 Segments
-  Park Boundary
-  Agricultural Land

**FEMA Flood Zones**

-  AE (100 year flood zone with base elevations)



Source: DELCO, Franklin Co., FEMA

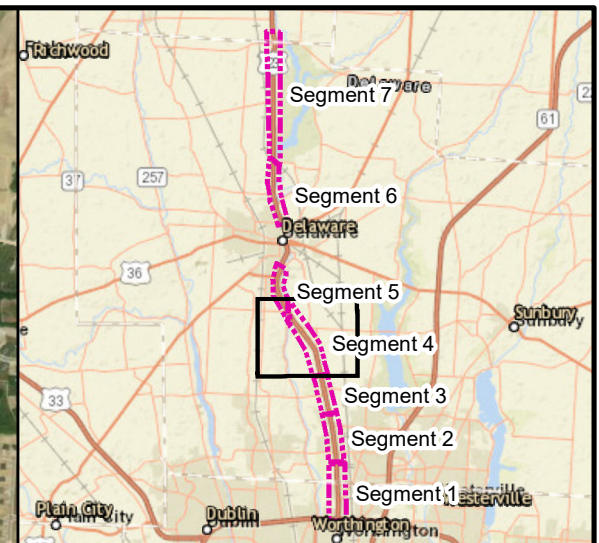
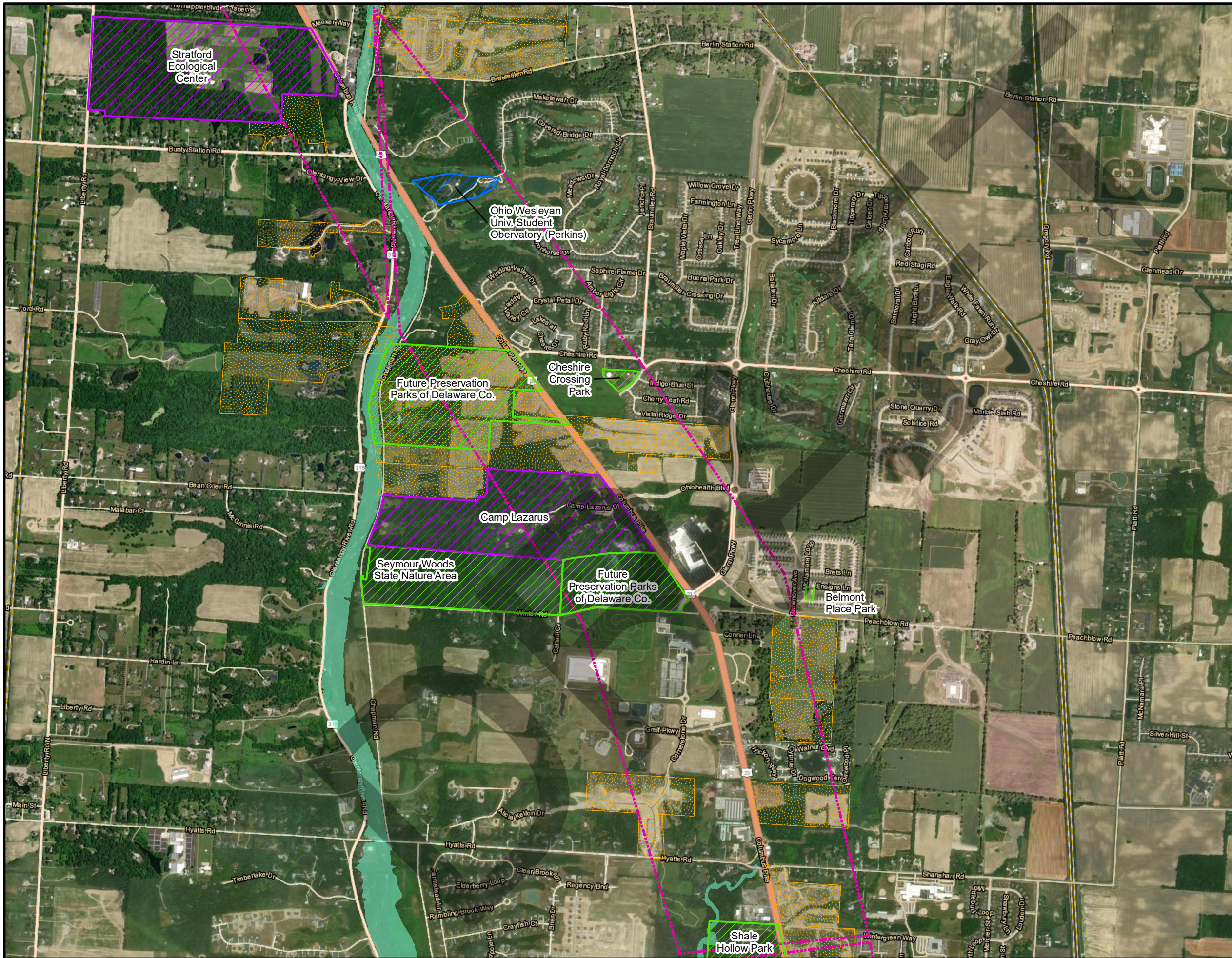


FRA\_DEL-US23 Corridor  
PID: 112768

Land Use/  
FEMA Flood Zones




Date: Oct 2024	Approved by: TB	L&A No. 21-0056	Figure A3
-------------------	--------------------	--------------------	--------------




**Legend**

-  23 Segments
-  Park Boundary
-  Historic Site
-  Special Land Use
-  Agricultural Land

**FEMA Flood Zones**

-  AE (100 year flood zone with base elevations)
- Source: DELCO, Franklin Co., FEMA



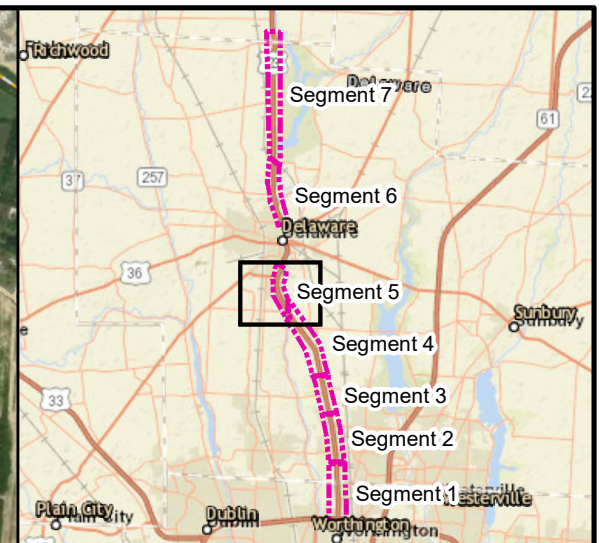
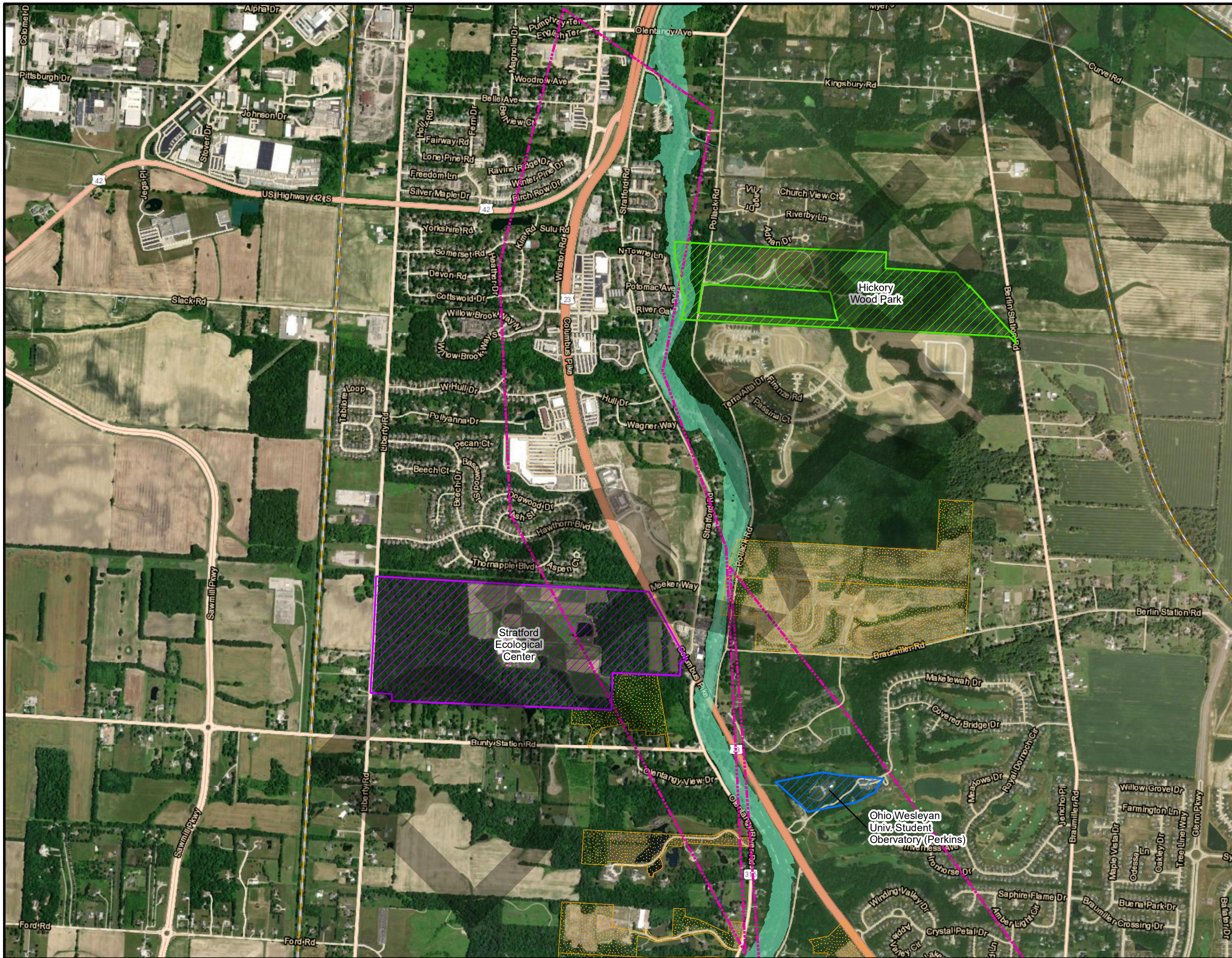
FRA\_DEL-US23 Corridor  
PID: 112768



Land Use/  
FEMA Flood Zones

Lawton & Associates, Inc.

Date: Oct 2024	Approved by: TB	L&A No. 21-0056	Figure A4
-------------------	--------------------	--------------------	--------------



Extent Indicator Map


**Legend**

- 23 Segments
- Park Boundary
- Historic Site
- Special Land Use
- Agricultural Land

**FEMA Flood Zones**

- AE (100 year flood zone with base elevations)

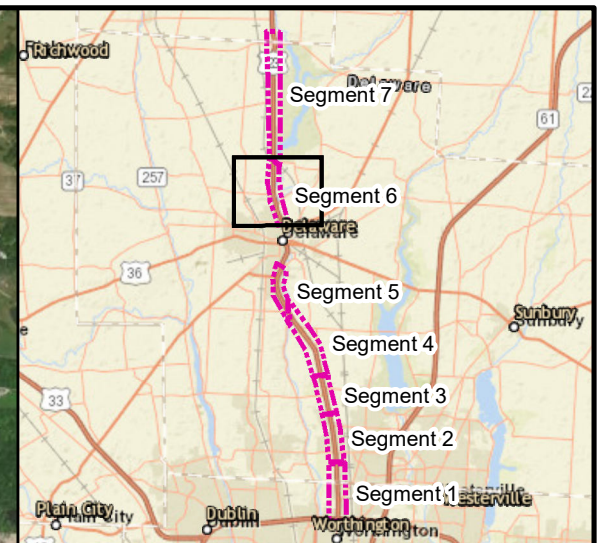
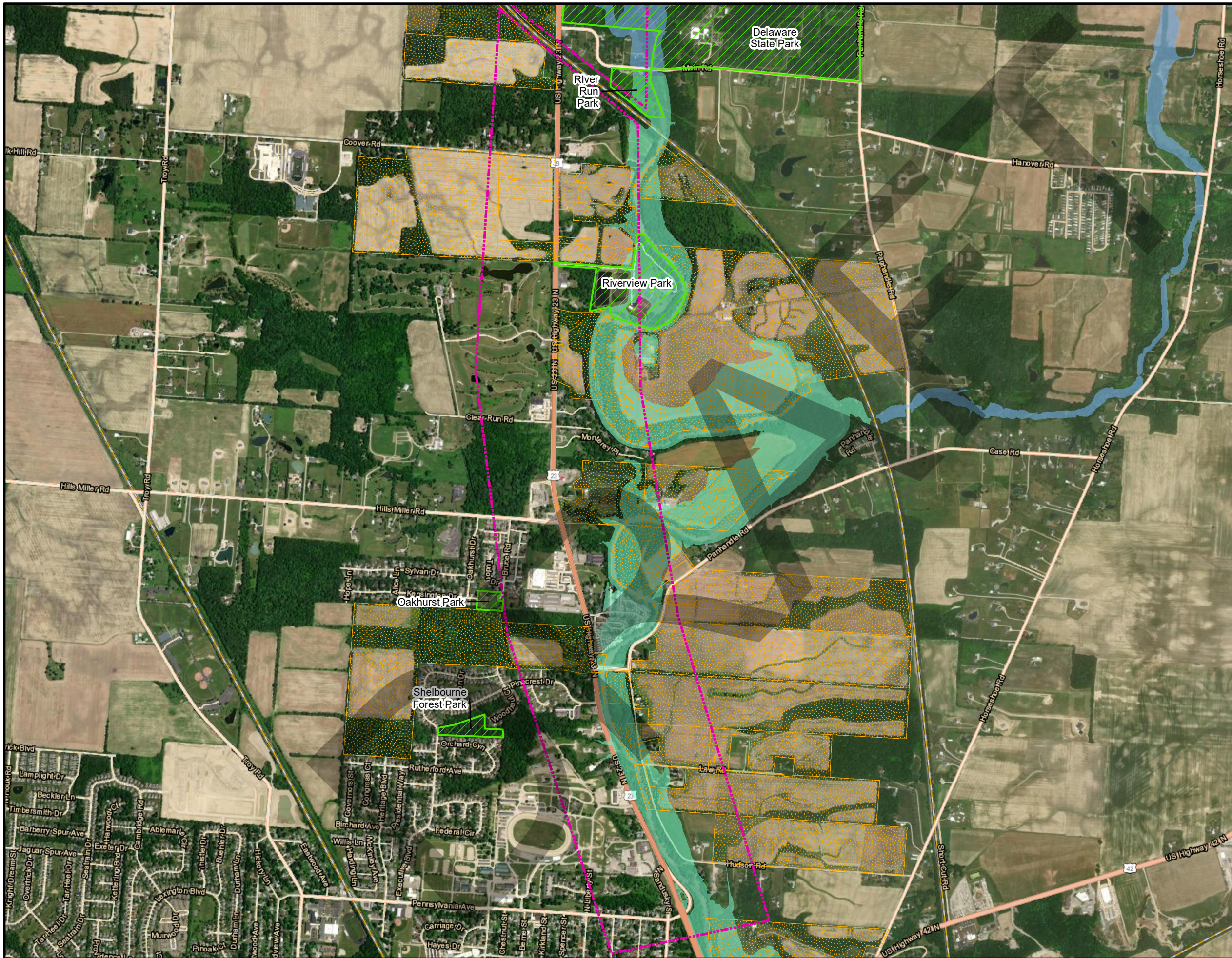
Source: DELCO, Franklin Co., FEMA



FRA DEL-US23 Corridor  
PID: 112768

Land Use/  
FEMA Flood Zones

Date: Oct 2024	Approved by: TB	L&A No. 21-0056	Figure A5
-------------------	--------------------	--------------------	--------------



Extent Indicator Map

**Legend**

- 23 Segments
- Park Boundary
- Agricultural Land

**FEMA Flood Zones**

- A (100 year flood zone with no base elevations)
- AE (100 year flood zone with base elevations)

Source: DELCO, Franklin Co., FEMA

N

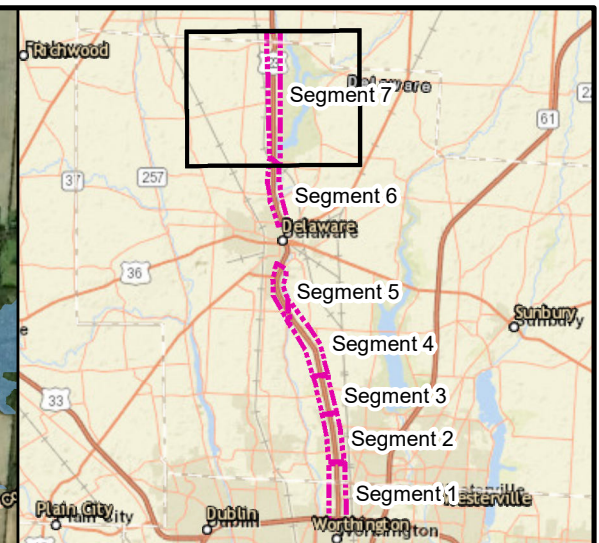
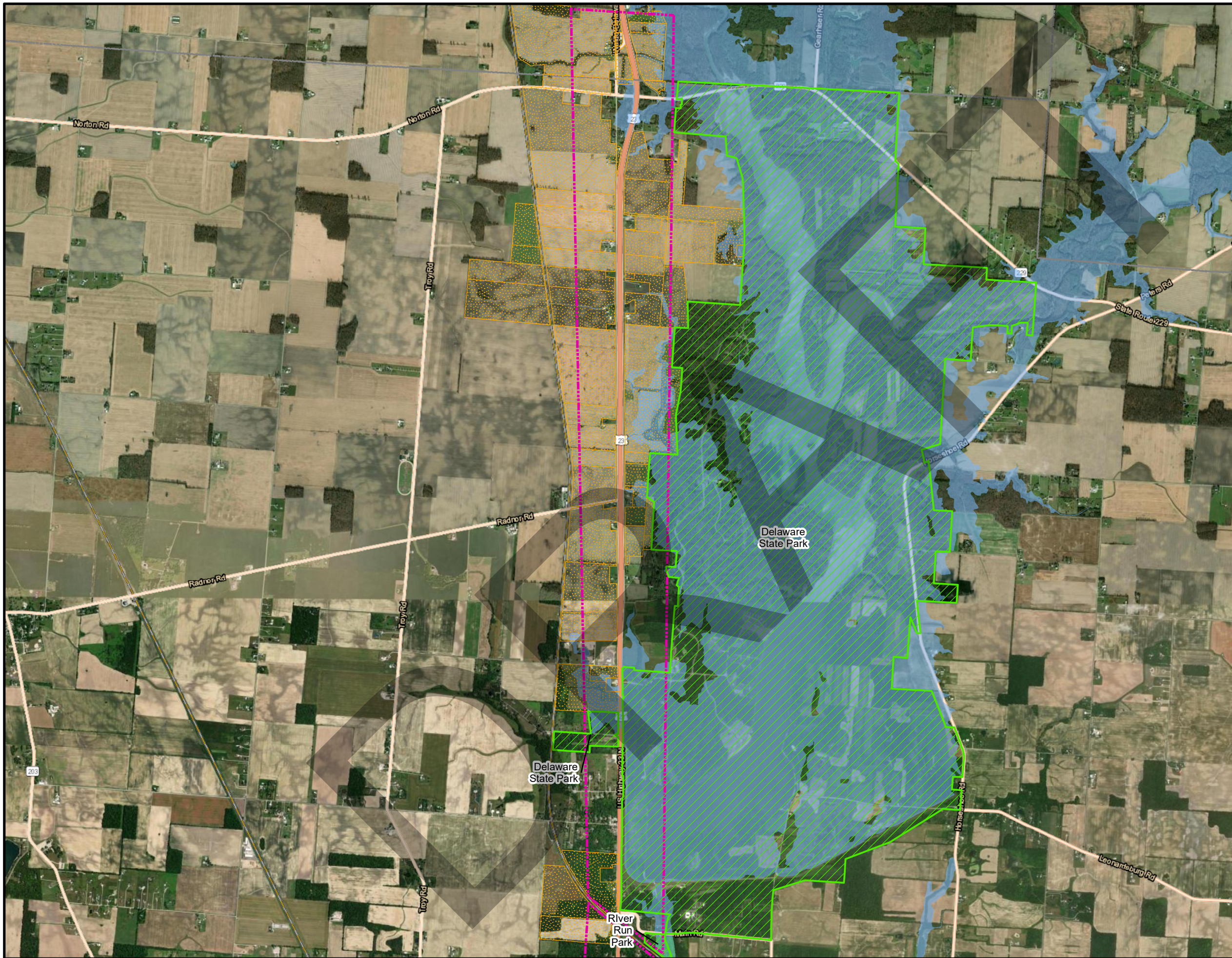
0      1,000      2,000  
Feet

**FRA\_DEL-US23 Corridor**  
PID: 112768

Land Use/  
FEMA Flood Zones

Lawton & Associates, Inc.



Date: Oct 2024	Approved by: TB	L&A No. 21-0056	Figure A6
-------------------	--------------------	--------------------	--------------




**Legend**

-  23 Segments
-  Park Boundary
-  Agricultural Land

**FEMA Flood Zones**

-  A (100 year flood zone with no base elevations)
-  AE (100 year flood zone with base elevations)

Source: DELCO, Franklin Co., FEMA



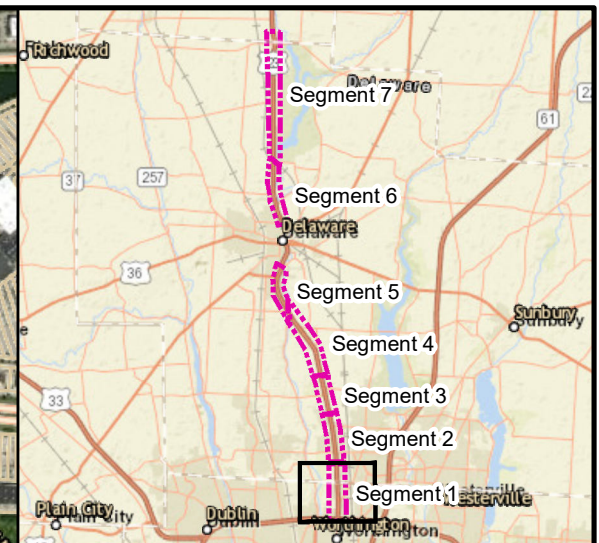
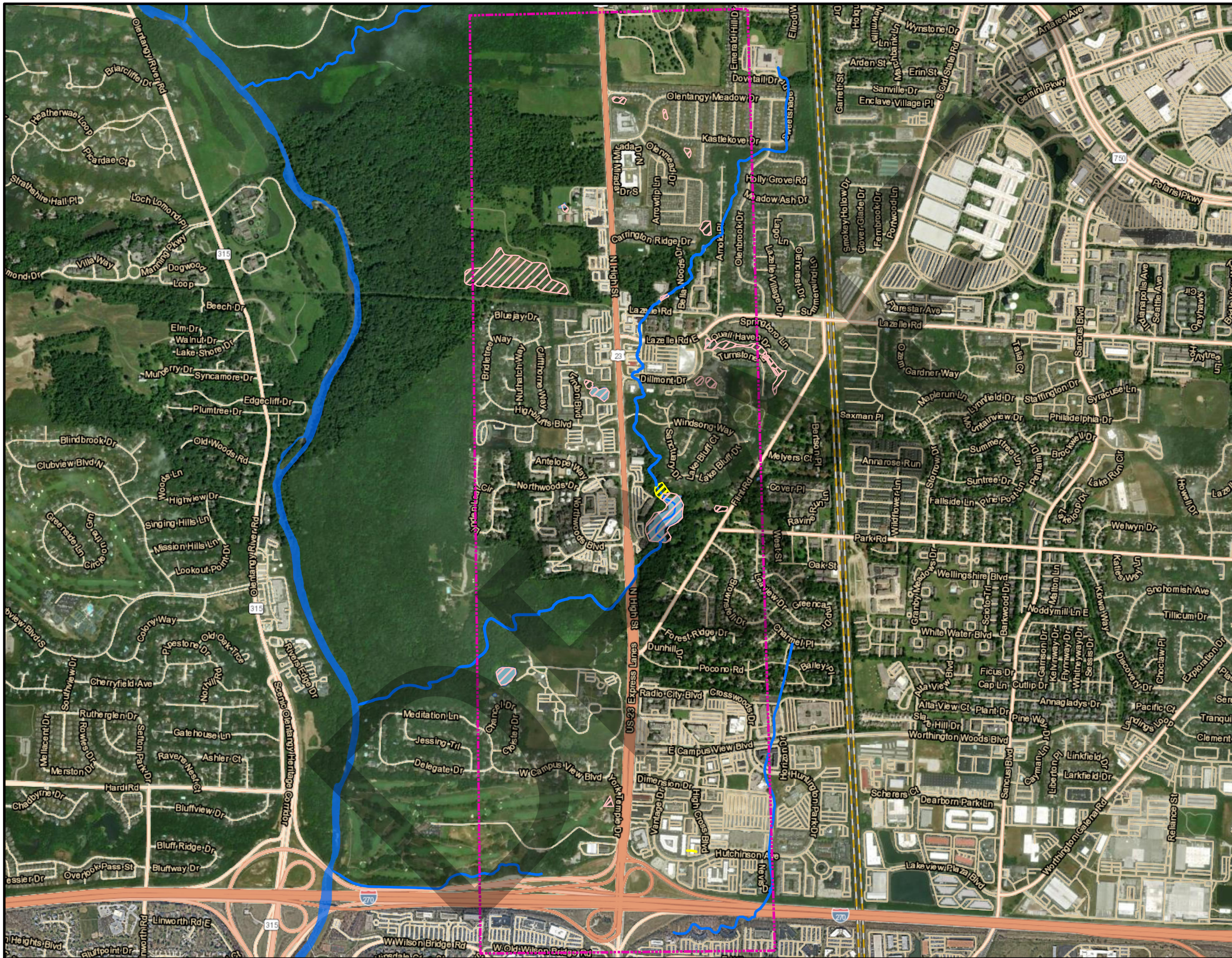
FRA\_DEL-US23 Corridor  
PID: 112768

Land Use/  
FEMA Flood Zones










Date: Oct 2024	Approved by: TB	L&A No. 21-0056	Figure A7
-------------------	--------------------	--------------------	--------------






**Legend**

-  23 Segments
-  NHD (National Hydrography Dataset) Stream
-  NHD (National Hydrography Dataset) Waterbody
-  NHD (National Hydrography Dataset) Area
- NWI (National Wetland Inventory)**
-  Freshwater Emergent Wetland
-  Freshwater Pond
-  Riverine

Source: NWI, NHD



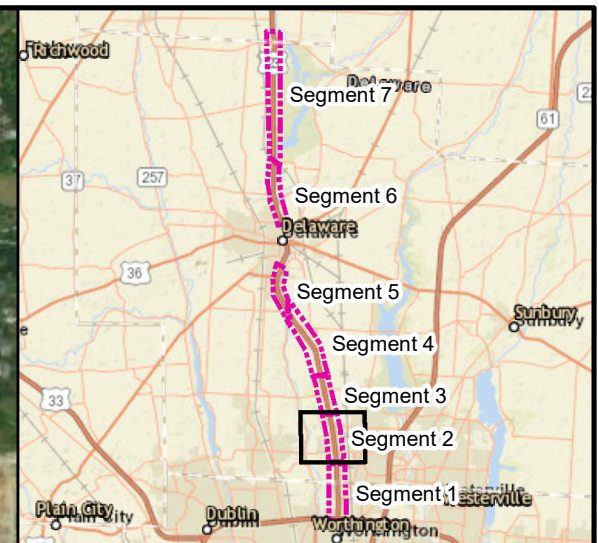
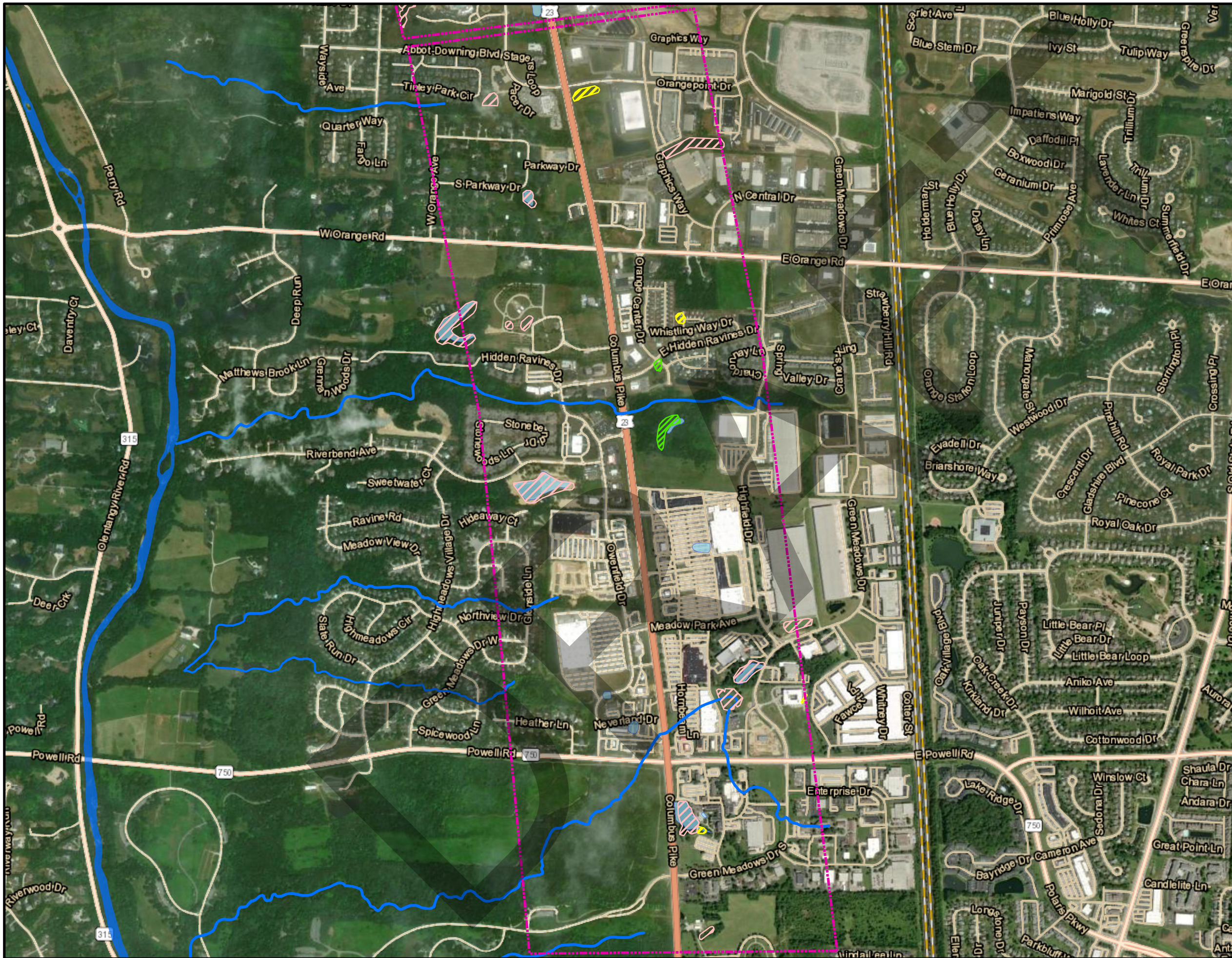
FRA\_DEL-US23 Corridor  
PID: 112768

Eco Resources



Lawton & Associates, Inc.


Date: Nov. 2024	Approved by: TB	L&A No. 21-0056	Figure B1
--------------------	--------------------	--------------------	--------------



**Legend**

-  23 Segments
-  NHD (National Hydrography Dataset) Stream
-  NHD (National Hydrography Dataset) Waterbody
-  NHD (National Hydrography Dataset) Area
- NWI (National Wetland Inventory)**
-  Freshwater Emergent Wetland
-  Freshwater Forested/Shrub Wetland
-  Freshwater Pond
-  Riverine

Source: NWI, NHD

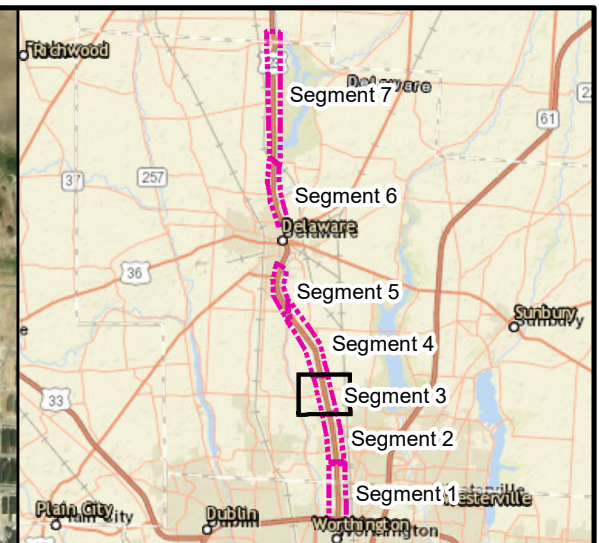
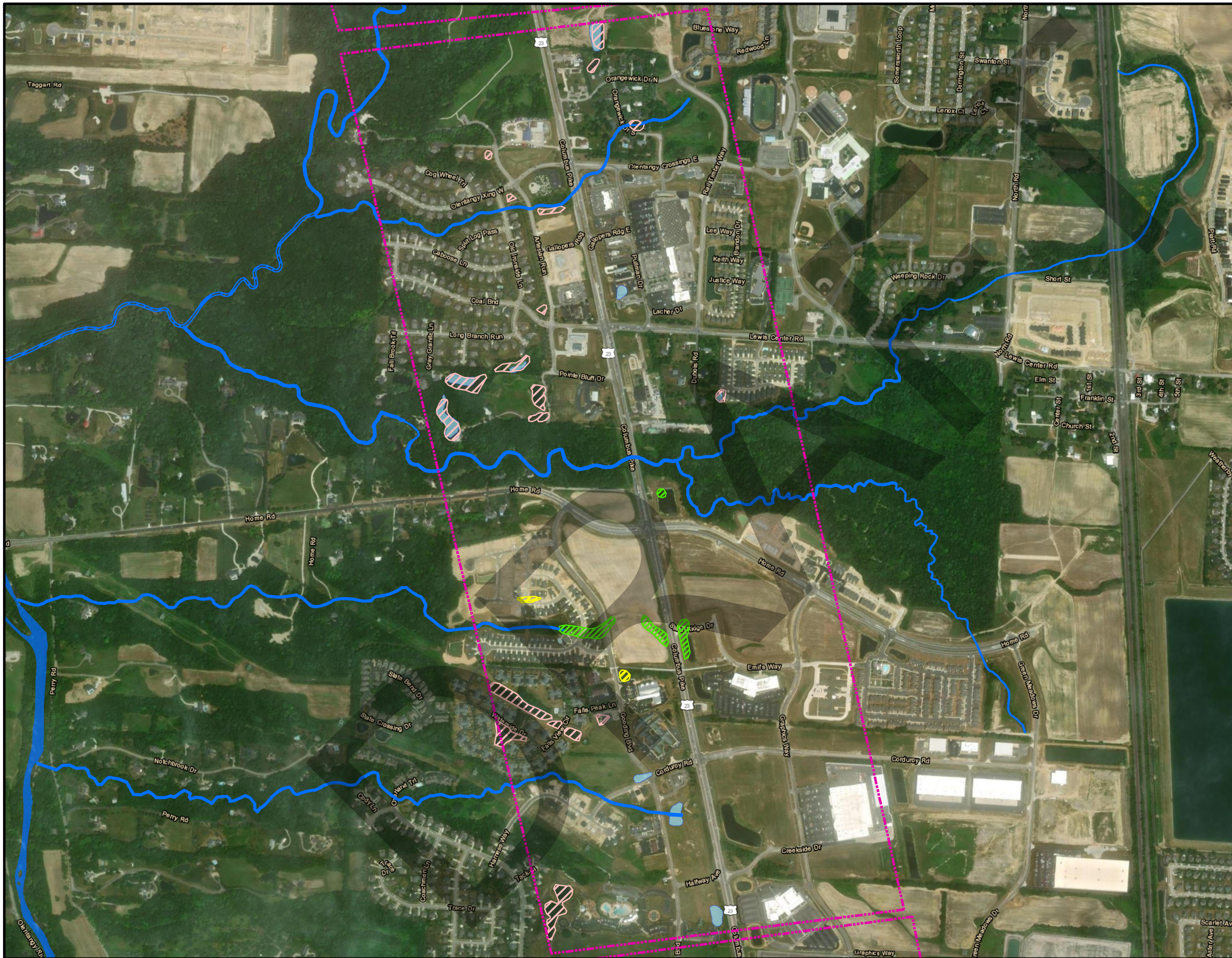


FRA\_DEL-US23 Corridor  
PID: 112768

Eco Resources



Date: Nov. 2024	Approved by: TB	L&A No. 21-0056	Figure B2
--------------------	--------------------	--------------------	--------------



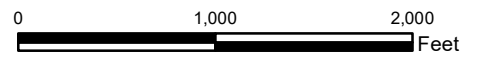
Extent Indicator Map

**Legend**

-  23 Segments
-  NHD (National Hydrography Dataset) Stream
-  NHD (National Hydrography Dataset) Waterbody
-  NHD (National Hydrography Dataset) Area
- NWI (National Wetland Inventory)**
-  Freshwater Emergent Wetland
-  Freshwater Forested/Shrub Wetland
-  Freshwater Pond
-  Riverine



Source: NWI, NHD

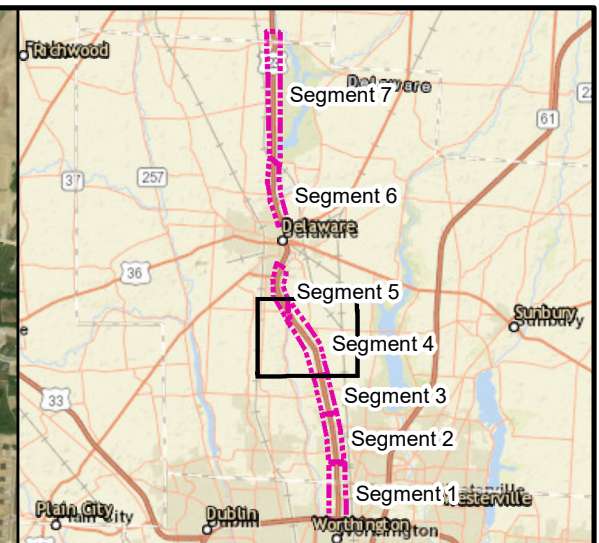
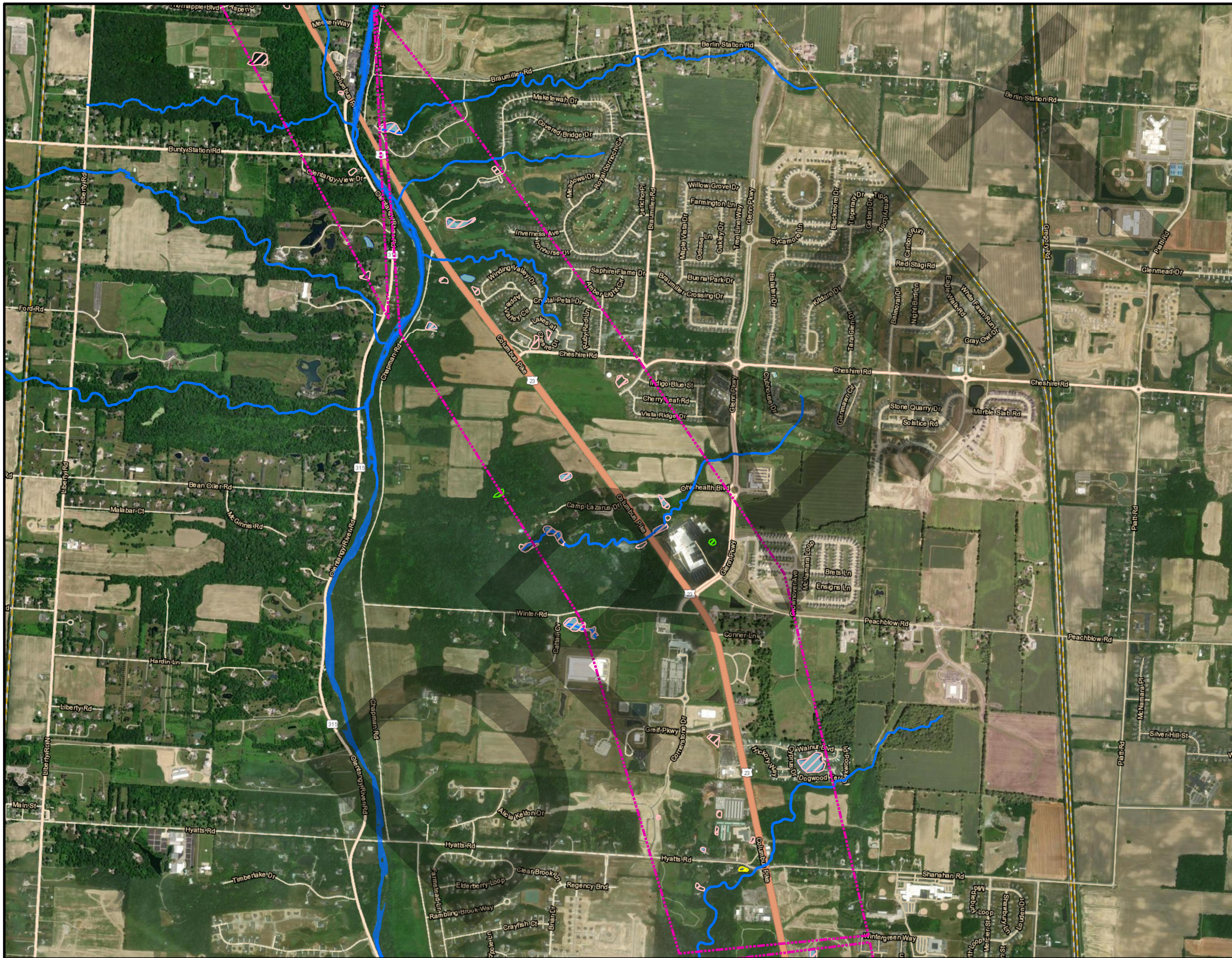


FRA\_DEL-US23 Corridor  
PID: 112768

Eco Resources



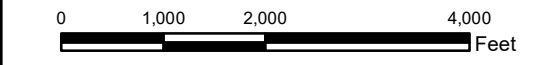
Date: Nov. 2024	Approved by: TB	L&A No. 21-0056	Figure B3
--------------------	--------------------	--------------------	--------------



**Legend**

-  23 Segments
-  NHD (National Hydrography Dataset) Stream
-  NHD (National Hydrography Dataset) Waterbody
-  NHD (National Hydrography Dataset) Area
- NWI (National Wetland Inventory)**
-  Freshwater Emergent Wetland
-  Freshwater Forested/Shrub Wetland
-  Freshwater Pond
-  Riverine

Source: NWI, NHD

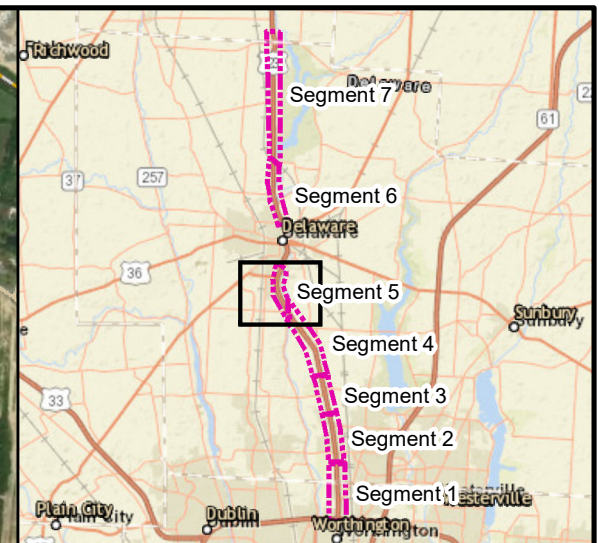
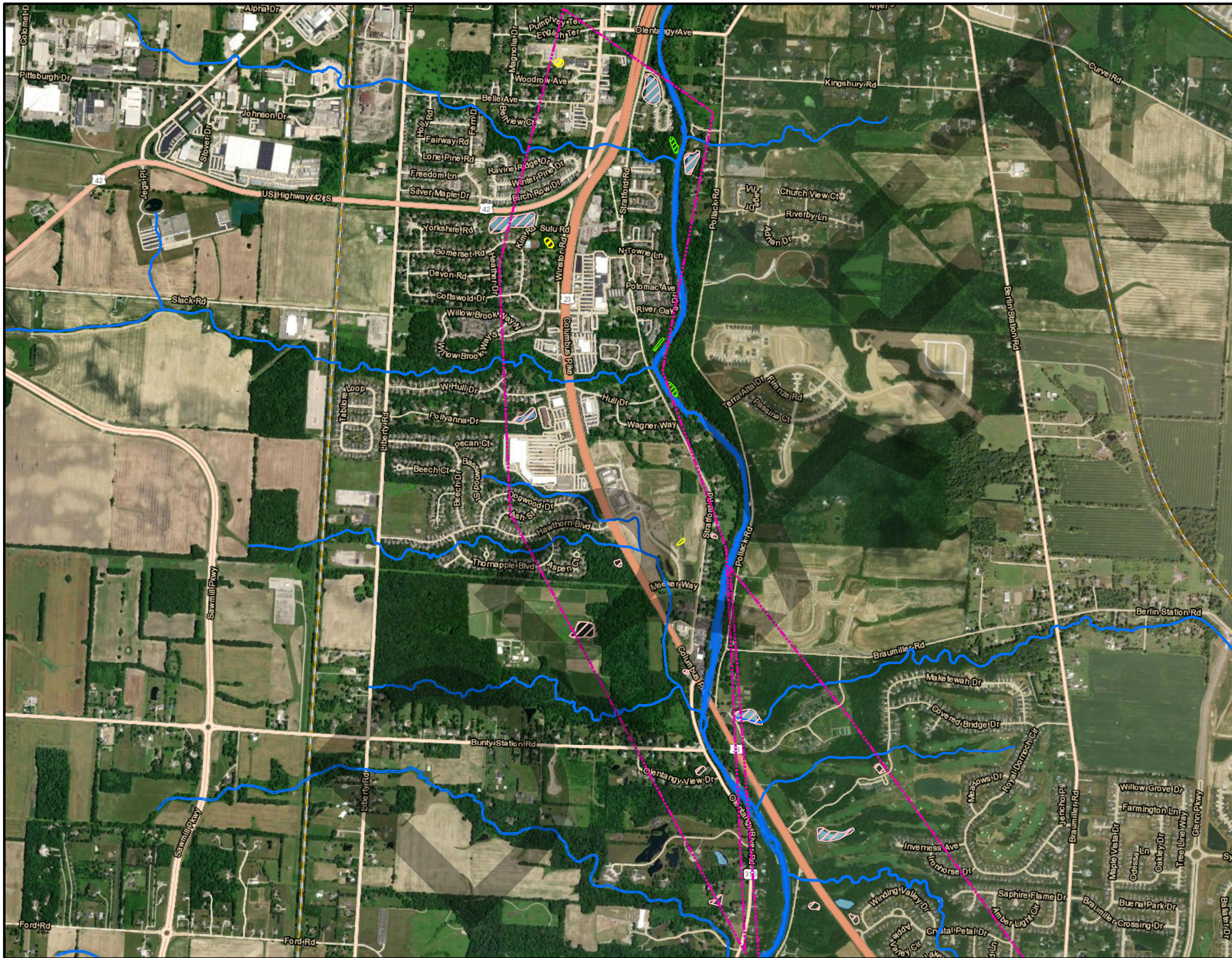


FRA\_DEL-US23 Corridor  
PID: 112768

Eco Resources



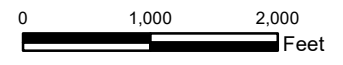
Date: Nov. 2024	Approved by: TB	L&A No. 21-0056	Figure B4
--------------------	--------------------	--------------------	--------------



**Legend**

-  23 Segments
-  NHD (National Hydrography Dataset) Stream
-  NHD (National Hydrography Dataset) Waterbody
-  NHD (National Hydrography Dataset) Area
- NWI (National Wetland Inventory)**
-  Freshwater Emergent Wetland
-  Freshwater Forested/Shrub Wetland
-  Freshwater Pond
-  Riverine

Source: NWI, NHD

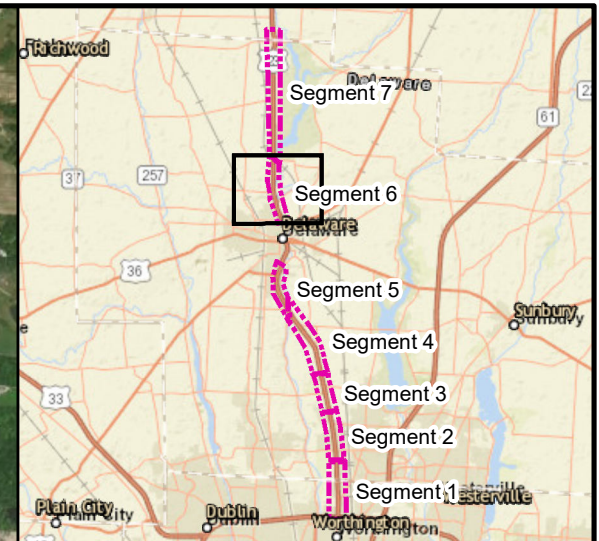
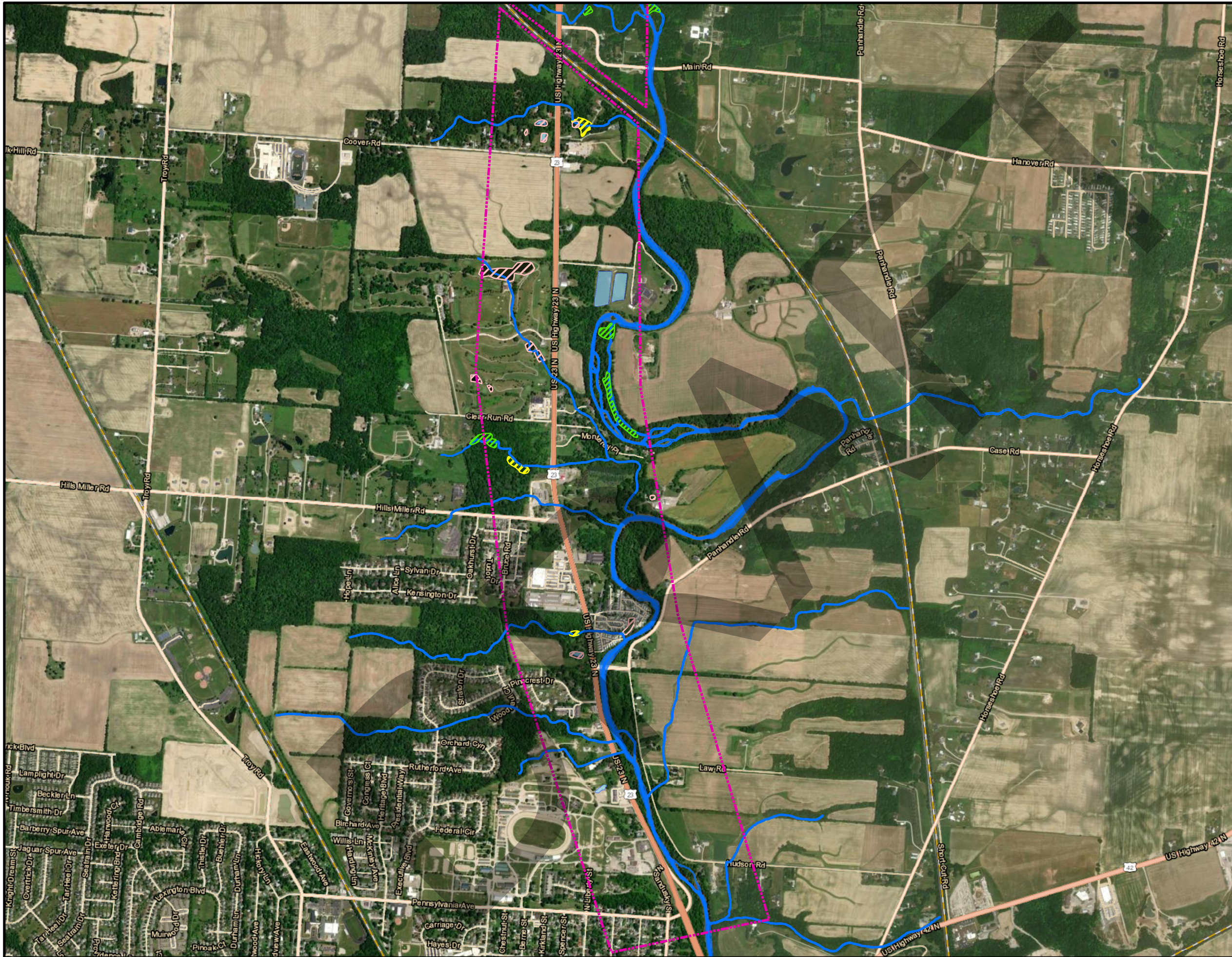


FRA\_DEL-US23 Corridor  
PID: 112768

Eco Resources



Date: Nov. 2024	Approved by: TB	L&A No. 21-0056	Figure B5
--------------------	--------------------	--------------------	--------------



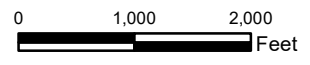
Extent Indicator Map

**Legend**

-  23 Segments
-  NHD (National Hydrography Dataset) Stream
-  NHD (National Hydrography Dataset) Waterbody
-  NHD (National Hydrography Dataset) Area
- NWI (National Wetland Inventory)**
-  Freshwater Emergent Wetland
-  Freshwater Forested/Shrub Wetland
-  Freshwater Pond
-  Riverine



Source: NWI, NHD



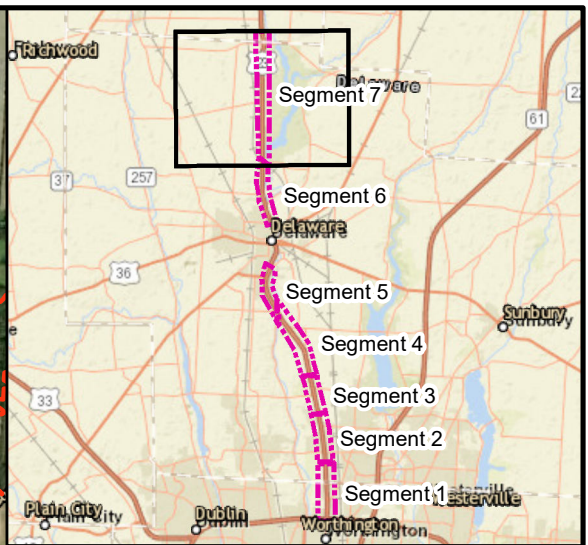
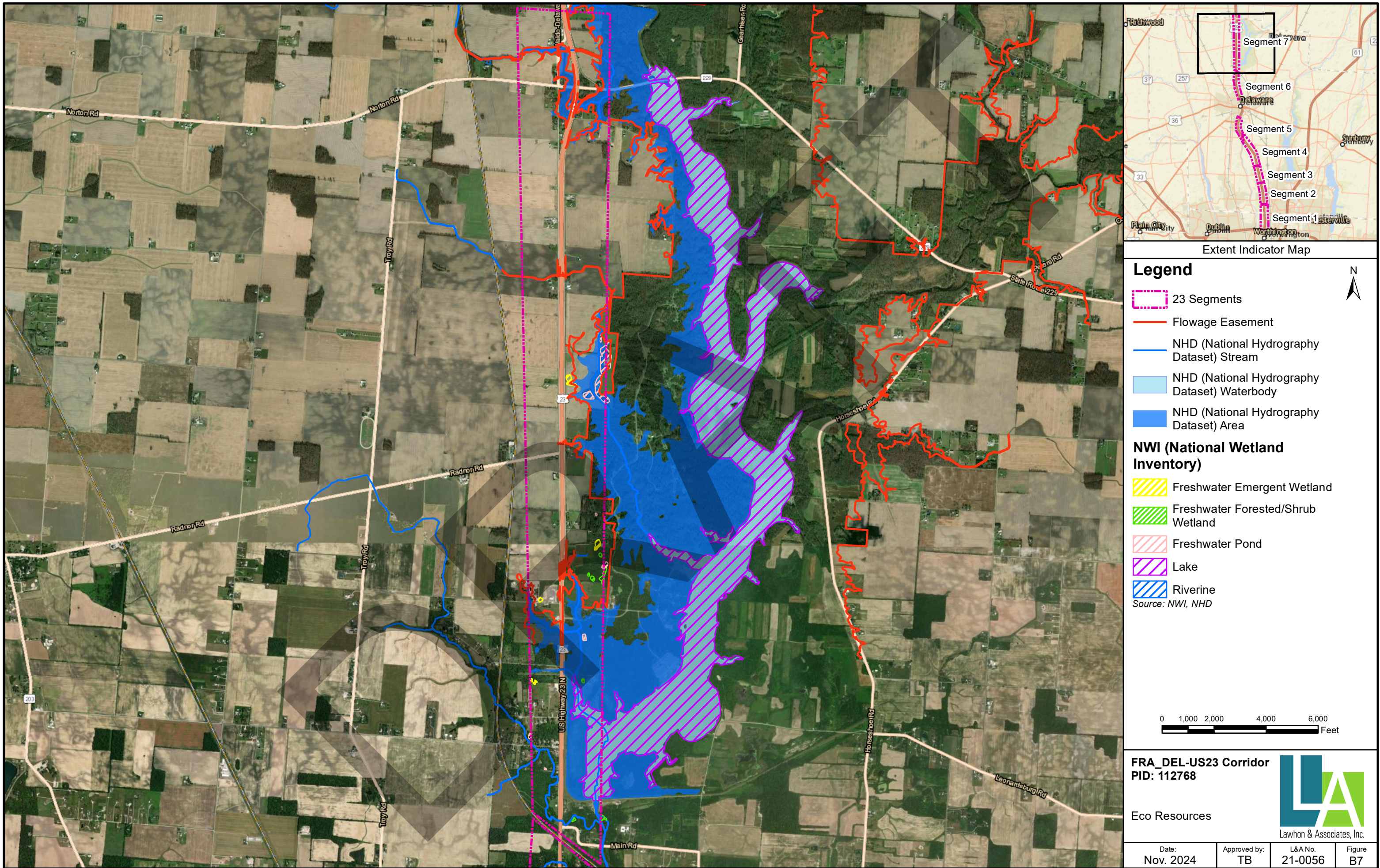
FRA\_DEL-US23 Corridor  
PID: 112768

Eco Resources



Lawton & Associates, Inc.

Date: Nov. 2024	Approved by: TB	L&A No. 21-0056	Figure B6
--------------------	--------------------	--------------------	--------------



**Legend**

-  23 Segments
  -  Flowage Easement
  -  NHD (National Hydrography Dataset) Stream
  -  NHD (National Hydrography Dataset) Waterbody
  -  NHD (National Hydrography Dataset) Area
- NWI (National Wetland Inventory)**
-  Freshwater Emergent Wetland
  -  Freshwater Forested/Shrub Wetland
  -  Freshwater Pond
  -  Lake
  -  Riverine
- Source: NWI, NHD



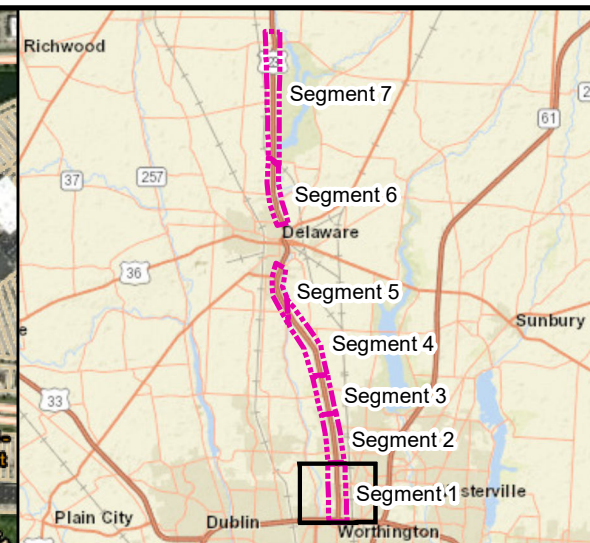
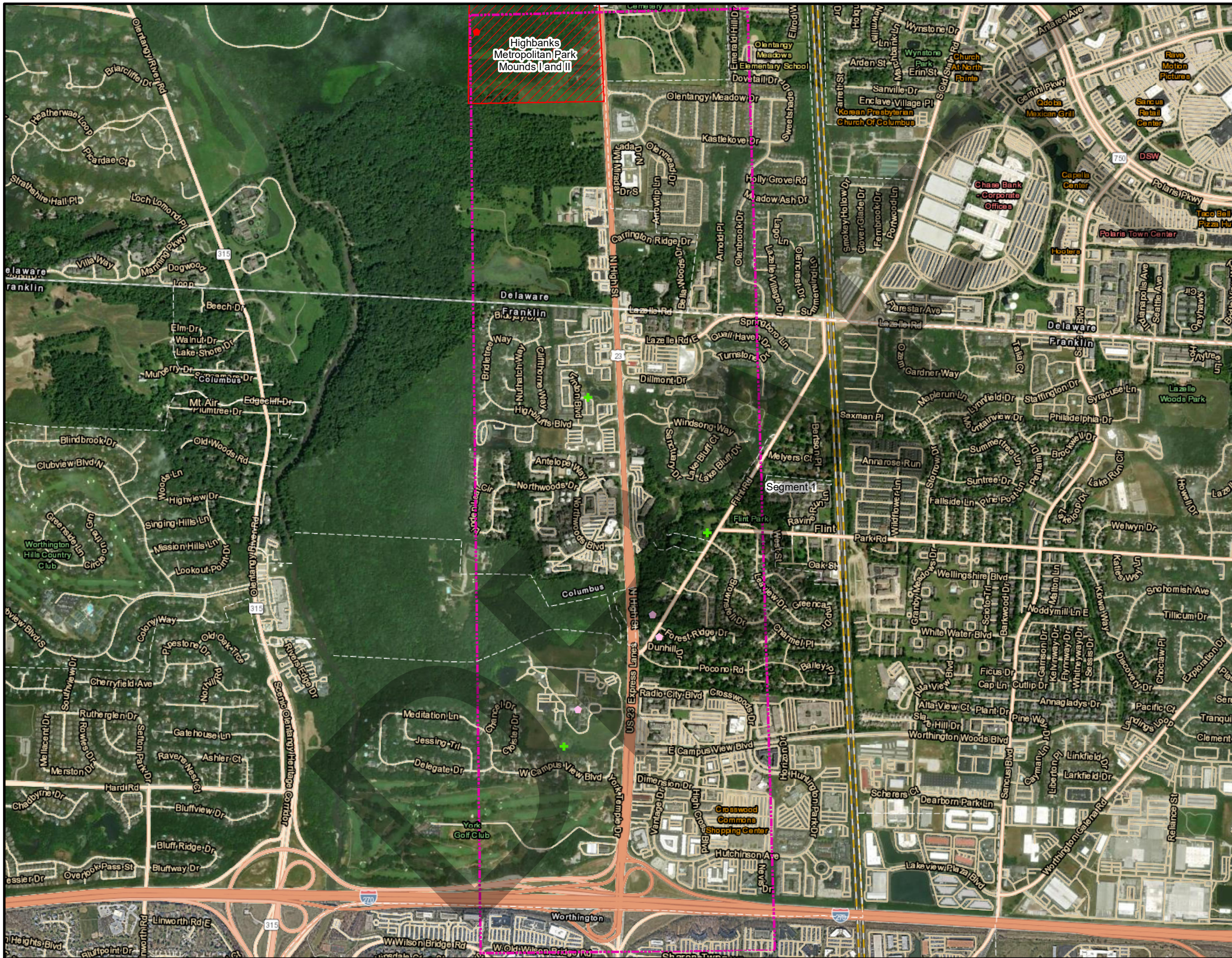
FRA\_DEL-US23 Corridor  
PID: 112768



Eco Resources

Lawhon & Associates, Inc.


Date: Nov. 2024	Approved by: TB	L&A No. 21-0056	Figure B7
--------------------	--------------------	--------------------	--------------



**Legend**

- 23 Segments
- + Ohio Genealogical Society Cemeteries
- DOE (Determination of Eligibility)
- National Register Listings
- National Register Boundaries

Source: State Historic Preservation Office



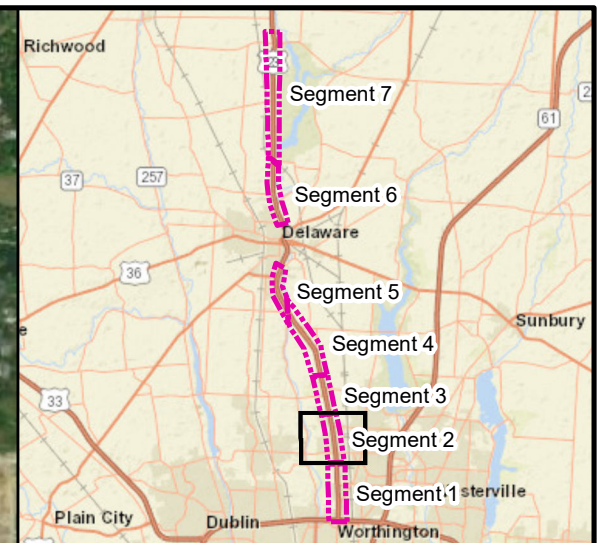
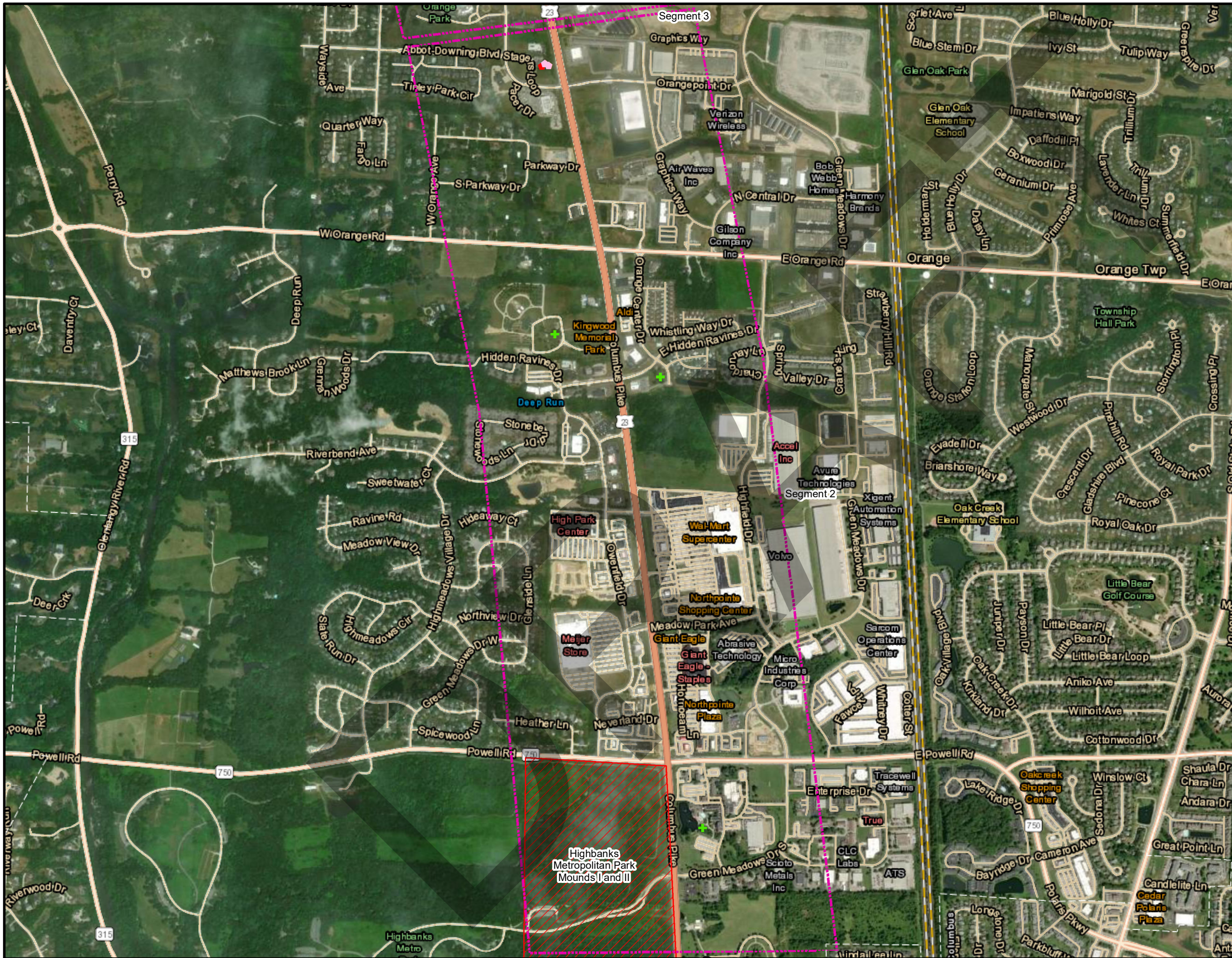
**FRA\_DEL-US23 Corridor**  
PID: 112768

Cultural Resources Map






**Lawton & Associates, Inc.**

Date: Nov. 2024	Approved by: AS	L&A No. 21-0056	Figure C1
--------------------	--------------------	--------------------	--------------

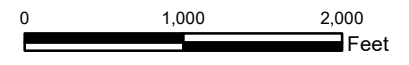




**Legend**

-  23 Segments
-  Ohio Genealogical Society Cemeteries
-  DOE (Determination of Eligibility)
-  National Register Listings
-  National Register Boundaries

Source: State Historic Preservation Office



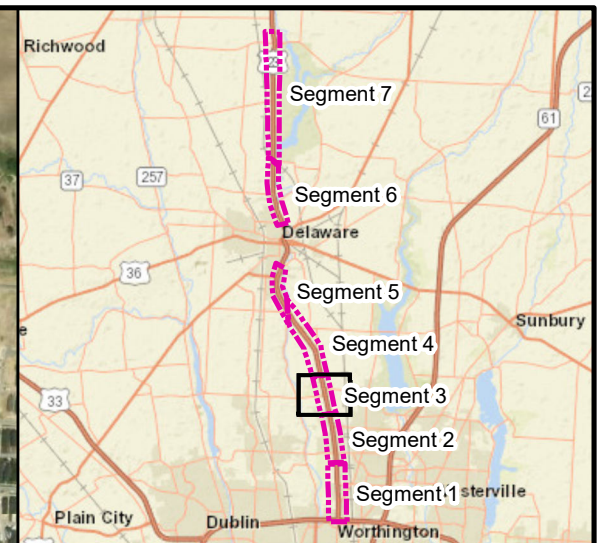
FRA\_DEL-US23 Corridor  
PID: 112768

Cultural Resources Map





Lawton & Associates, Inc.

Date: Nov. 2024	Approved by: AS	L&A No. 21-0056	Figure C2
--------------------	--------------------	--------------------	--------------



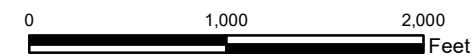
Extent Indicator Map

**Legend**

-  23 Segments
-  DOE (Determination of Eligibility)



Source: State Historic Preservation Office



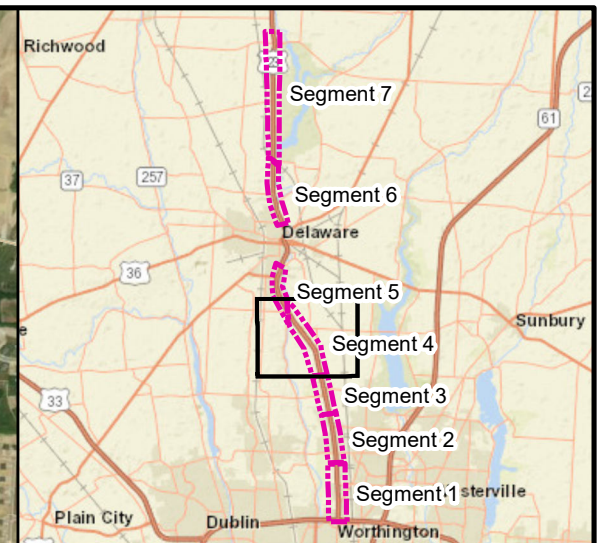
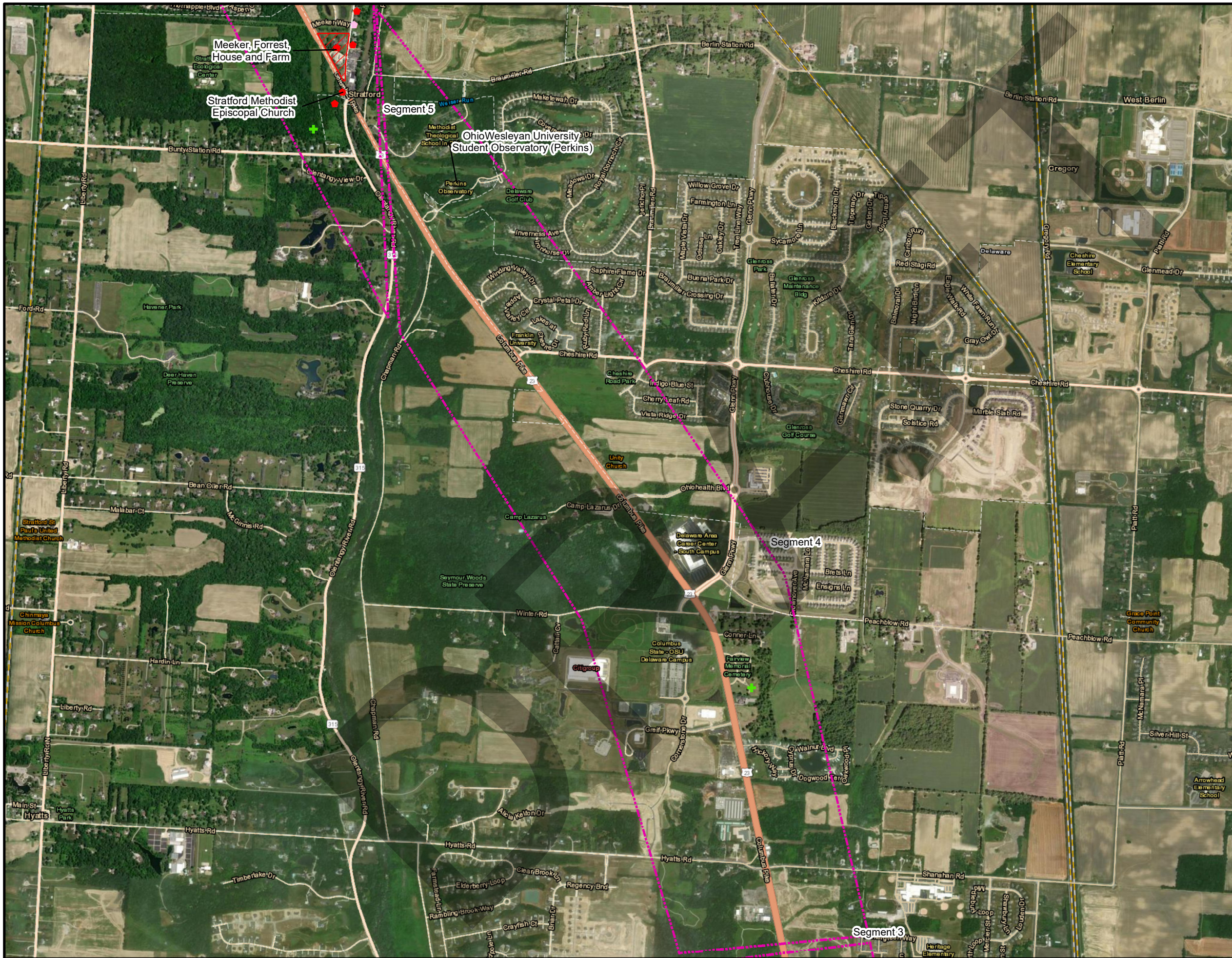
FRA\_DEL-US23 Corridor  
PID: 112768

Cultural Resources Map








Lawton & Associates, Inc.

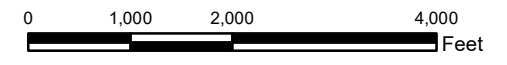
Date: Nov. 2024	Approved by: AS	L&A No. 21-0056	Figure C3
--------------------	--------------------	--------------------	--------------



**Legend**

-  23 Segments
-  Ohio Genealogical Society Cemeteries
-  DOE (Determination of Eligibility)
-  National Register Listings
-  National Register Boundaries

Source: State Historic Preservation Office



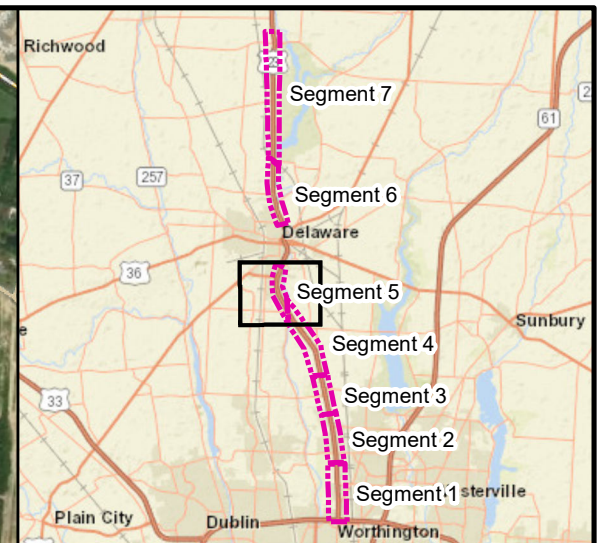
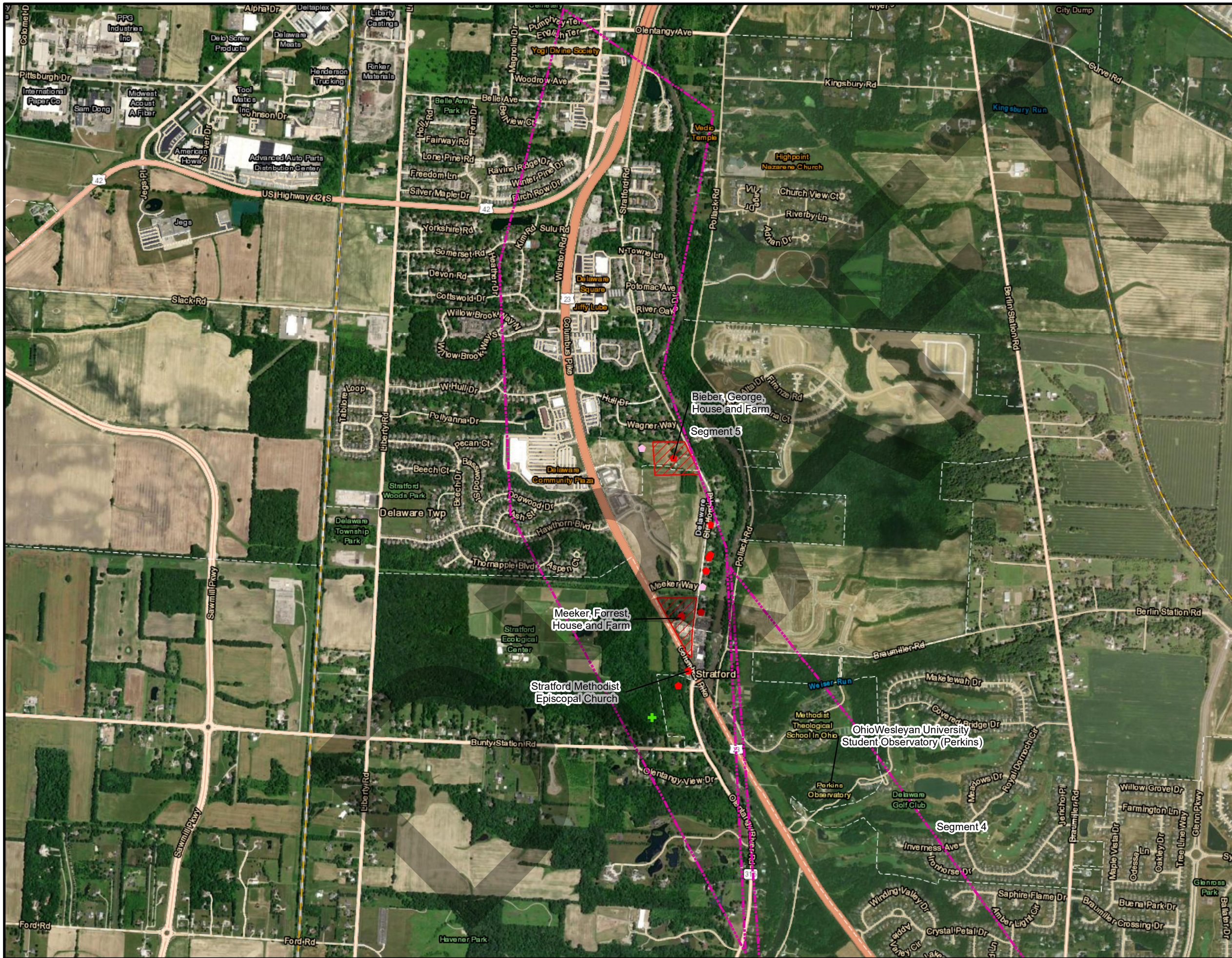
FRA\_DEL-US23 Corridor  
PID: 112768

Cultural Resources Map








Lawton & Associates, Inc.

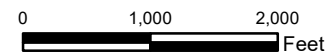
Date: Nov. 2024	Approved by: AS	L&A No. 21-0056	Figure C4
--------------------	--------------------	--------------------	--------------



**Legend**

-  23 Segments
-  Ohio Genealogical Society Cemeteries
-  DOE (Determination of Eligibility)
-  National Register Listings
-  National Register Boundaries

Source: State Historic Preservation Office



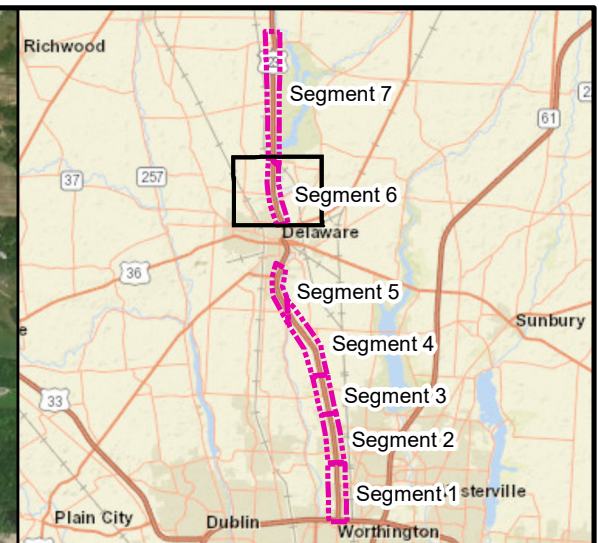
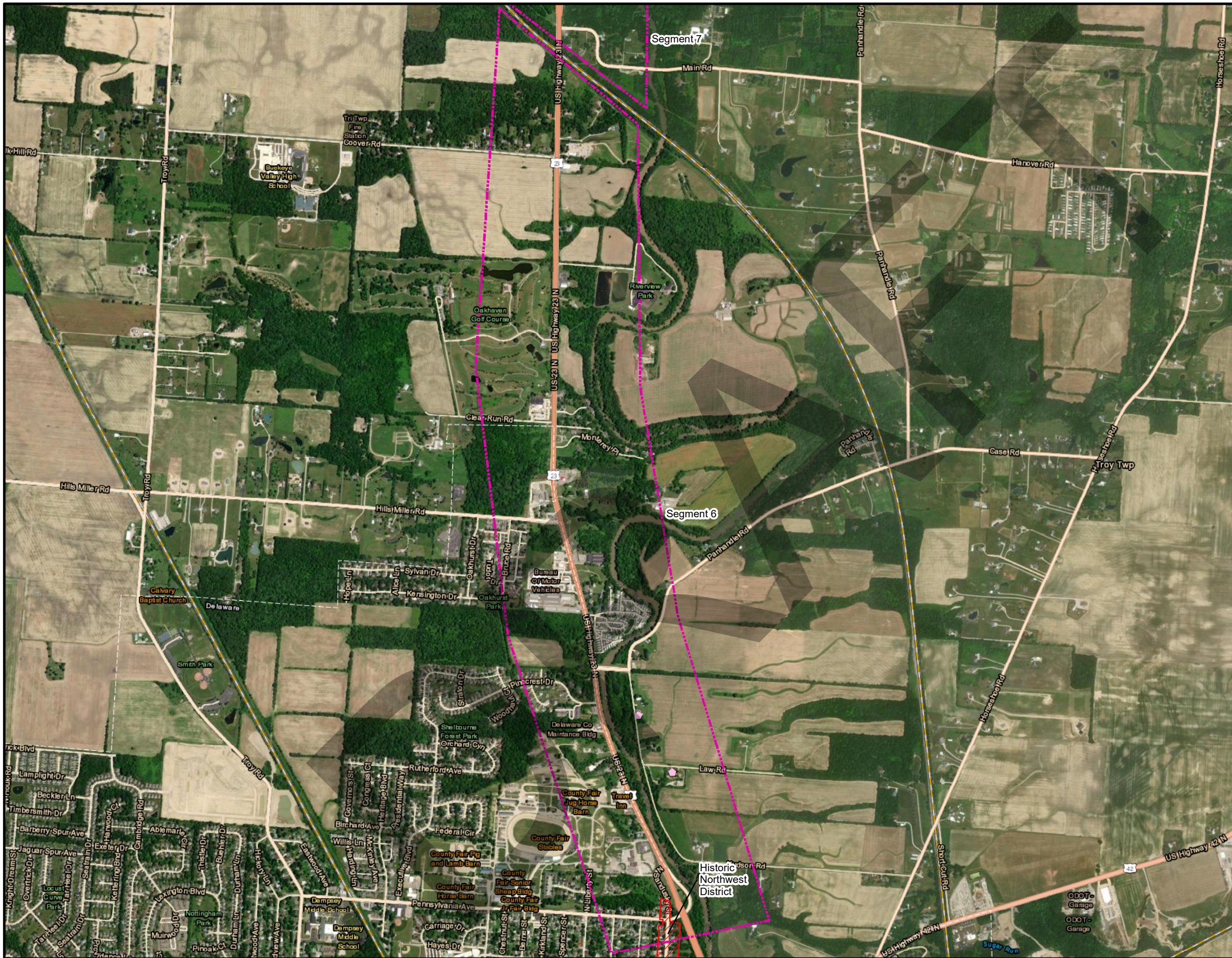
FRA\_DEL-US23 Corridor  
PID: 112768

Cultural Resources Map






Lawhon & Associates, Inc.

Date: Nov. 2024	Approved by: AS	L&A No. 21-0056	Figure C5
--------------------	--------------------	--------------------	--------------

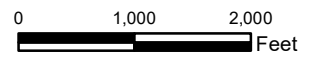


**Legend**

-  23 Segments
-  DOE (Determination of Eligibility)
-  National Register Boundaries



Source: State Historic Preservation Office

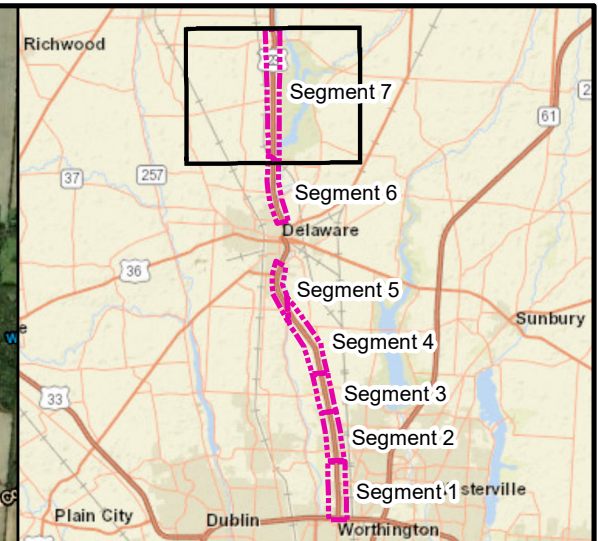
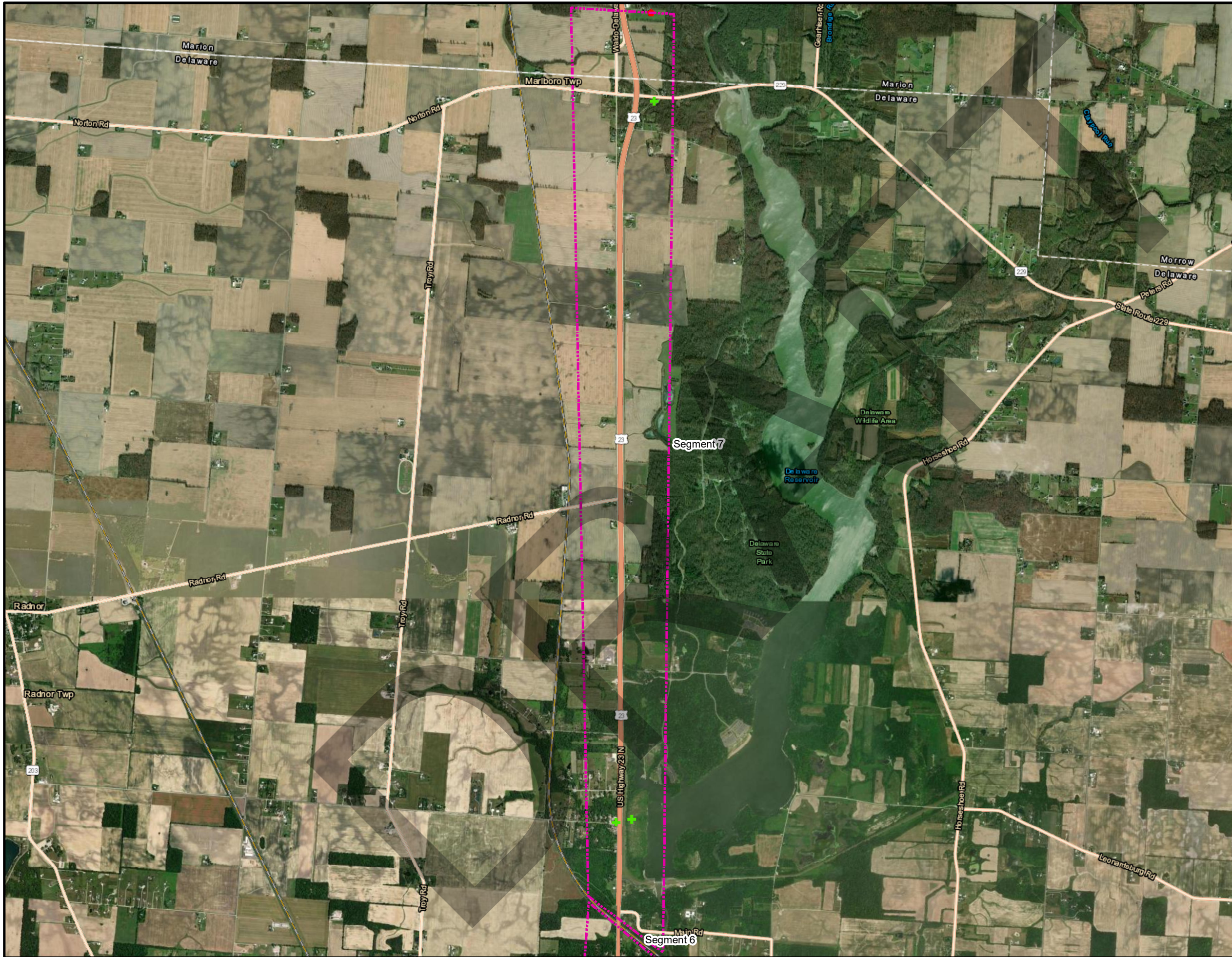


FRA\_DEL-US23 Corridor  
PID: 112768

Cultural Resources Map



Date: Nov. 2024	Approved by: AS	L&A No. 21-0056	Figure C6
--------------------	--------------------	--------------------	--------------




**Legend**

- 23 Segments
- + Ohio Genealogical Society Cemeteries
- ♦ National Register Listings



Source: State Historic Preservation Office



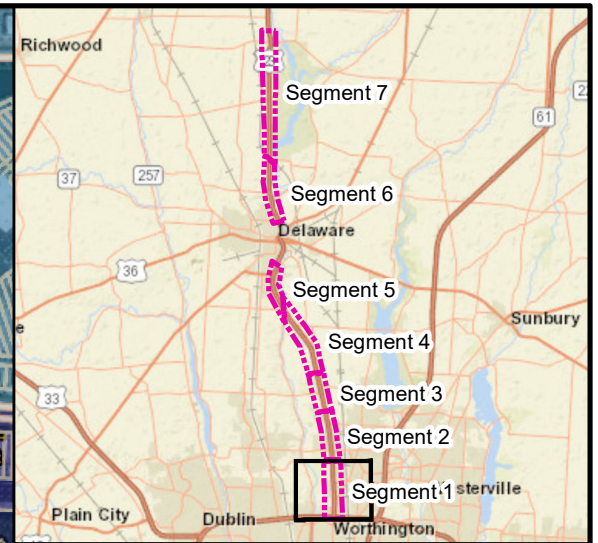
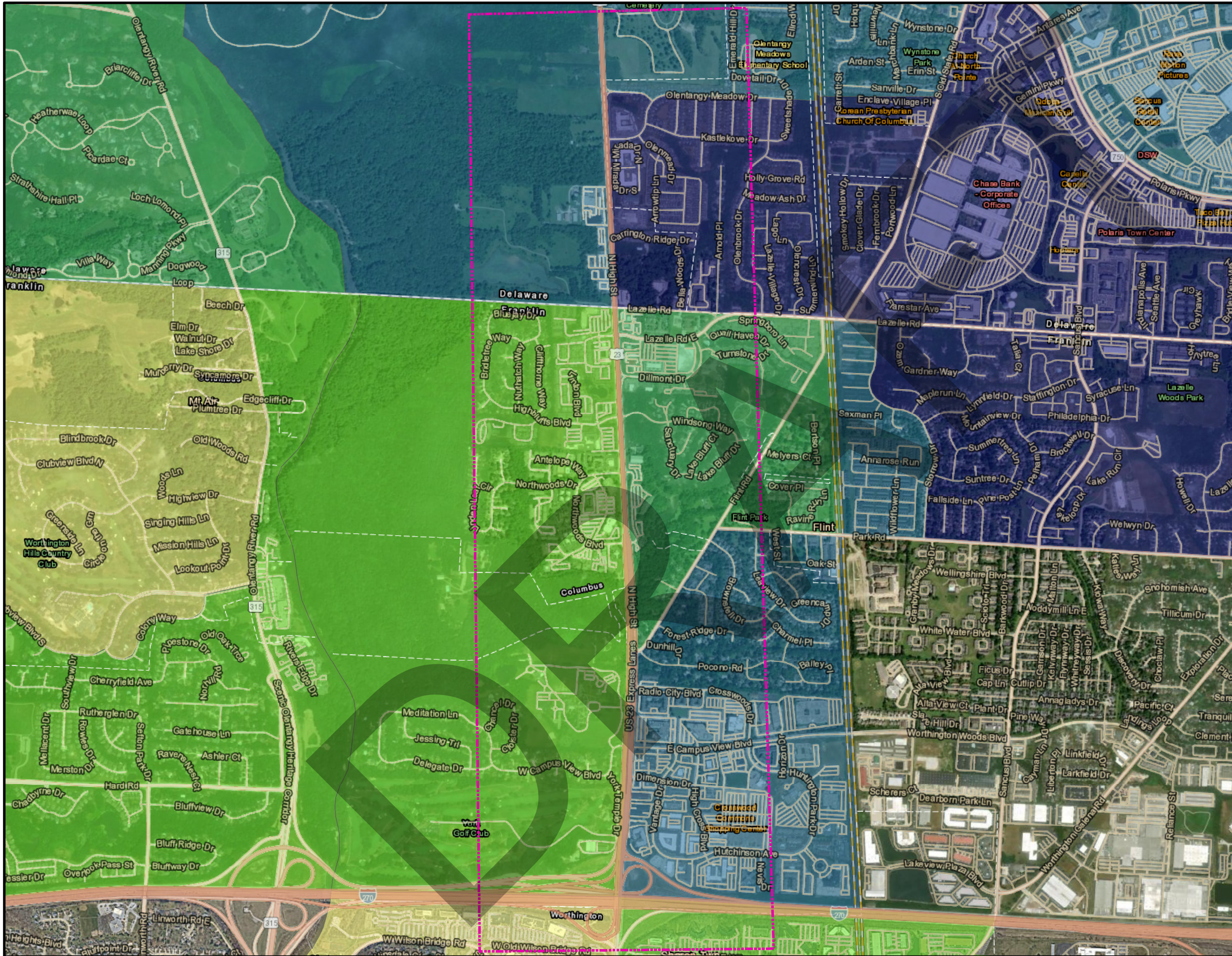
**FRA\_DEL-US23 Corridor**  
PID: 112768



Cultural Resources Map

Lawhon & Associates, Inc.


Date: Nov. 2024	Approved by: AS	L&A No. 21-0056	Figure C7
--------------------	--------------------	--------------------	--------------



**Legend**

- 23 Segments
- Minority Population**
- Less than 10%
- 10-20%
- 20-30%
- 30-40%
- More than 40%

Source: MORPC (Mid Ohio Regional Planning Commission) US Census Bureau

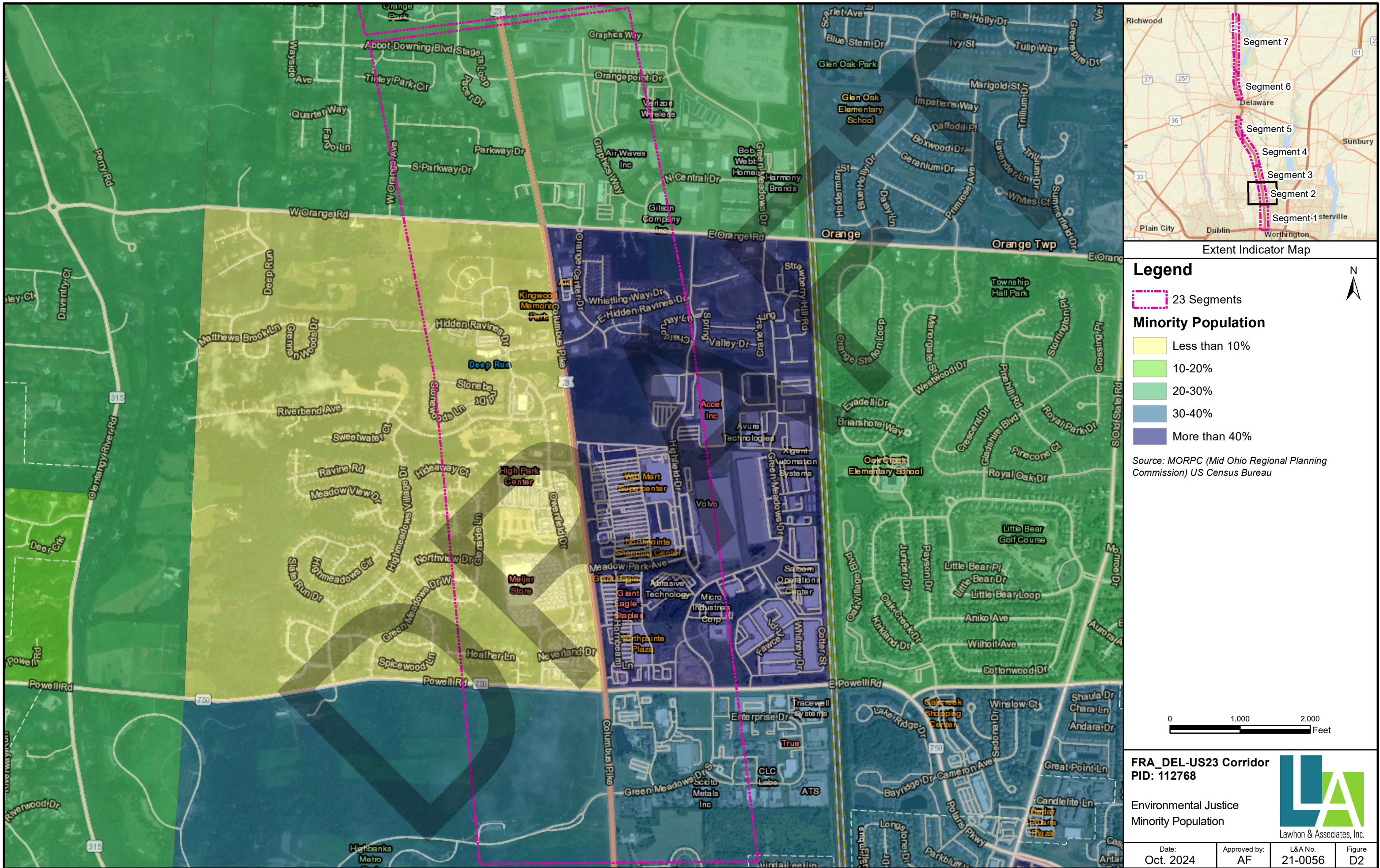


FRA\_DEL-US23 Corridor  
PID: 112768

Environmental Justice  
Minority Population



Date: Oct. 2024	Approved by: AF	L&A No. 21-0056	Figure D1
--------------------	--------------------	--------------------	--------------



**Legend**

23 Segments

**Minority Population**

- Less than 10%
- 10-20%
- 20-30%
- 30-40%
- More than 40%

Source: MORPC (Mid Ohio Regional Planning Commission) US Census Bureau

0 1,000 2,000 Feet

**FRA\_DEL-US23 Corridor**  
 PID: 112768

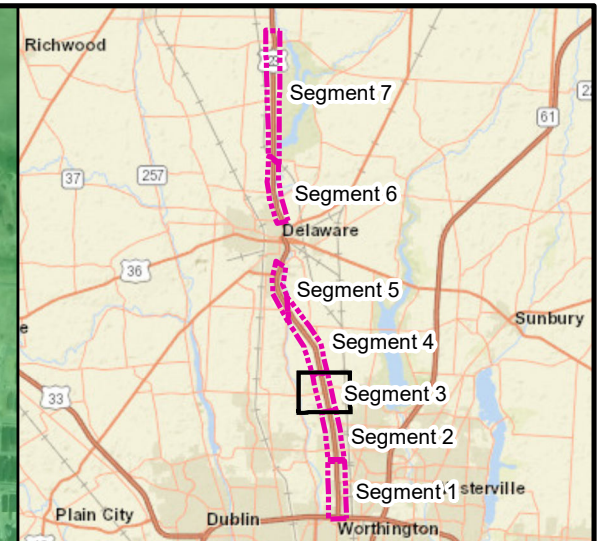
Environmental Justice  
 Minority Population



Lawton & Associates, Inc.

Date: Oct. 2024	Approved by: AF	L&A No. 21-0056	Figure D2
--------------------	--------------------	--------------------	--------------





Extent Indicator Map

**Legend**

23 Segments

**Minority Population**

Less than 10%

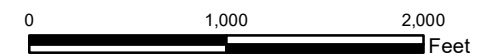
10-20%

20-30%

30-40%

More than 40%

Source: MORPC (Mid Ohio Regional Planning Commission) US Census Bureau

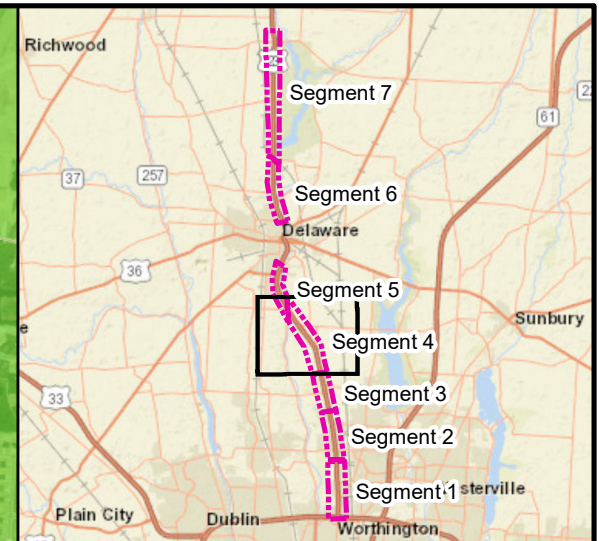
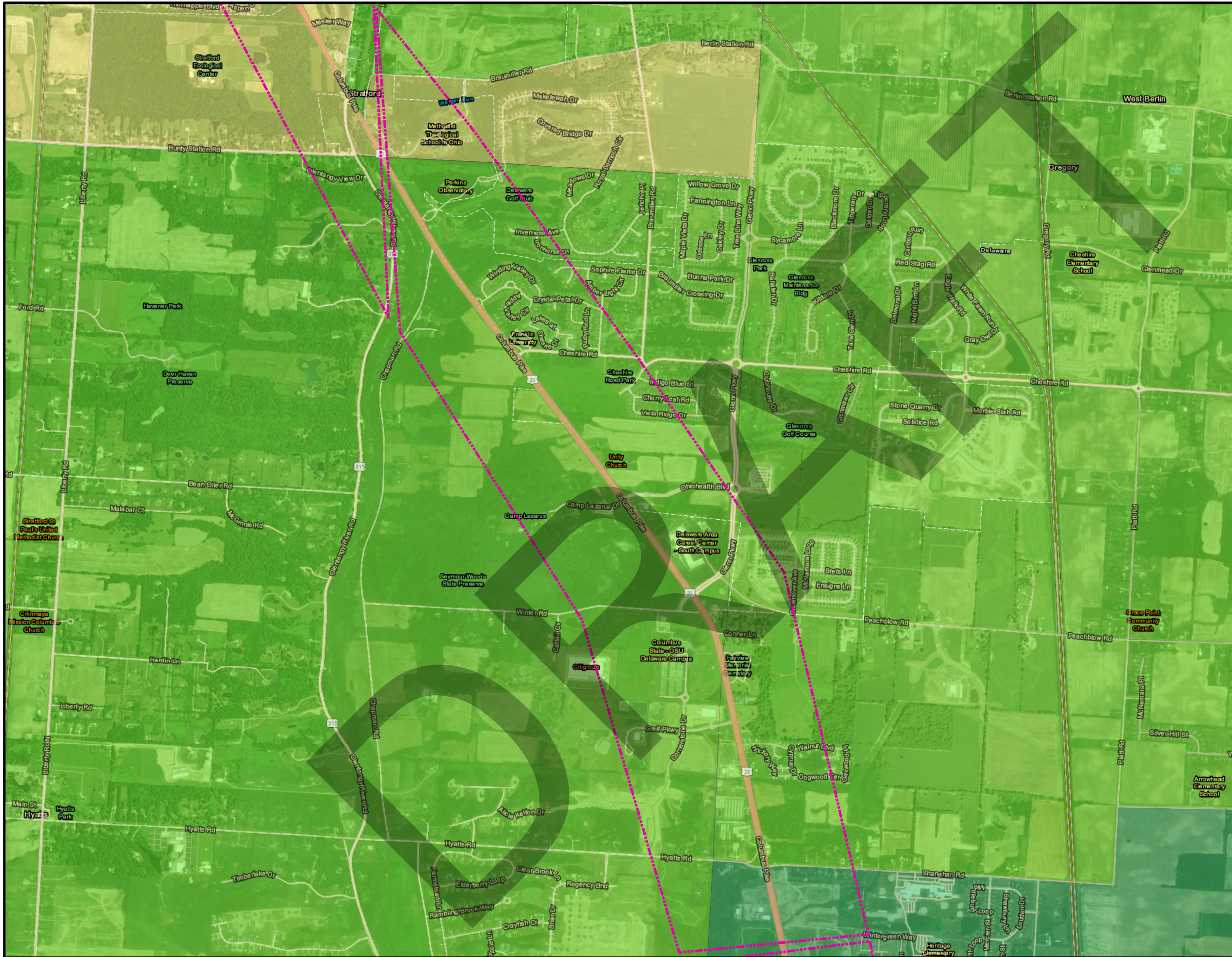


FRA\_DEL-US23 Corridor  
PID: 112768







Environmental Justice  
Minority Population



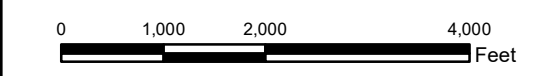
Date: Oct. 2024	Approved by: AF	L&A No. 21-0056	Figure D3
--------------------	--------------------	--------------------	--------------



**Legend**


-  23 Segments
- Minority Population**
-  Less than 10%
-  10-20%
-  20-30%
-  30-40%
-  More than 40%

Source: MORPC (Mid Ohio Regional Planning Commission) US Census Bureau



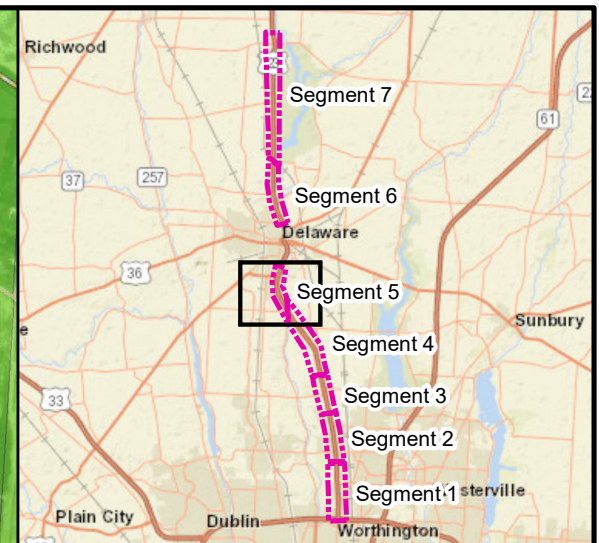
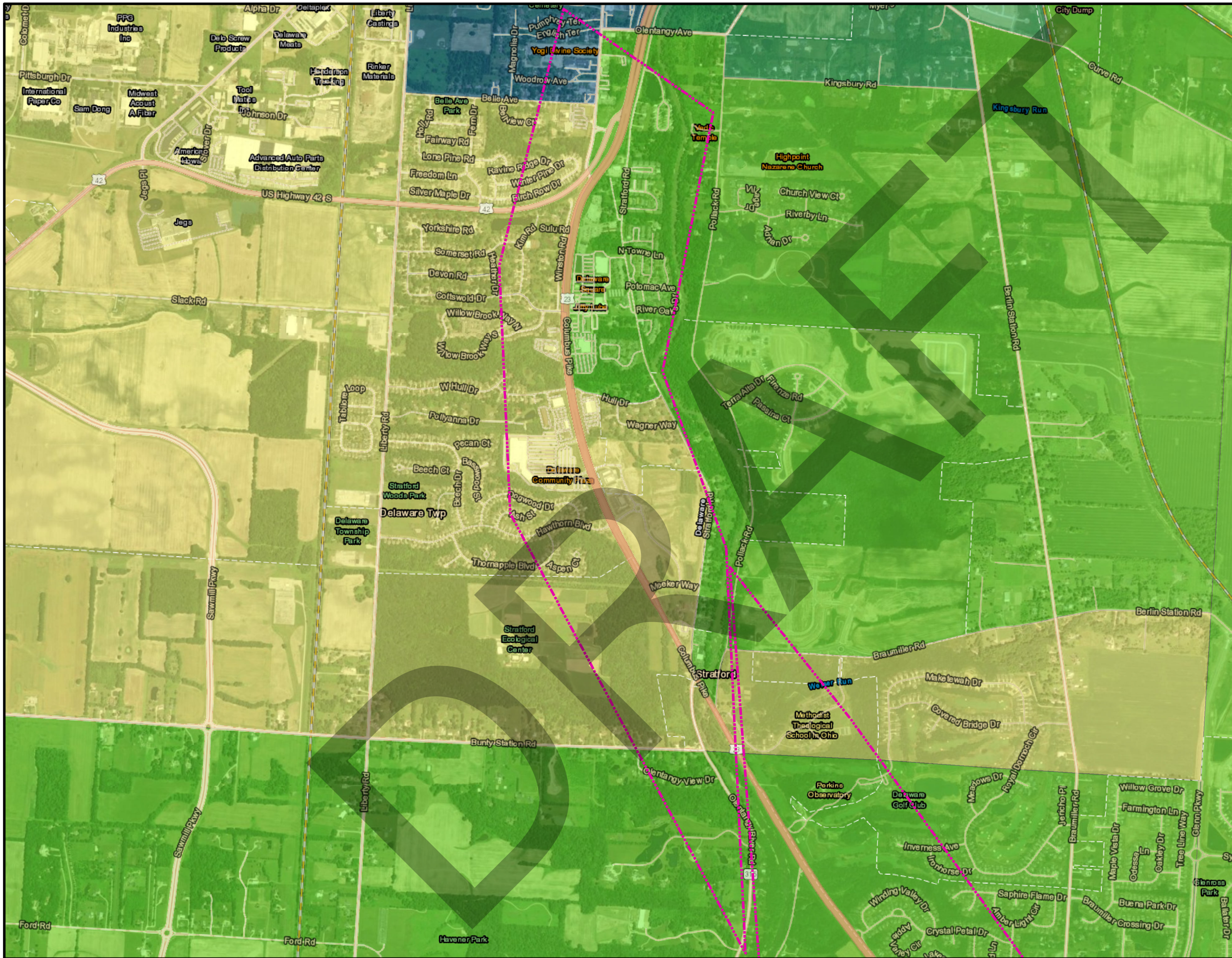
**FRA\_DEL-US23 Corridor**  
**PID: 112768**

Environmental Justice  
 Minority Population



Lawton & Associates, Inc.

Date: Oct. 2024	Approved by: AF	L&A No. 21-0056	Figure D4
--------------------	--------------------	--------------------	--------------



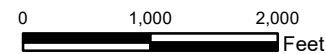
**Legend**

23 Segments

**Minority Population**

- Less than 10%
- 10-20%
- 20-30%
- 30-40%
- More than 40%

Source: MORPC (Mid Ohio Regional Planning Commission) US Census Bureau

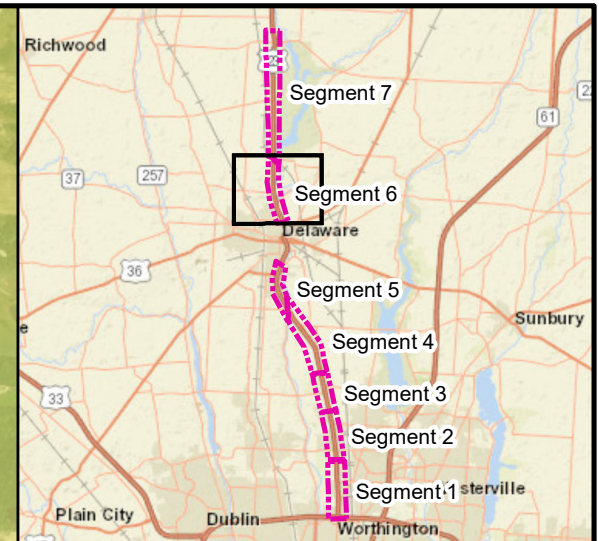
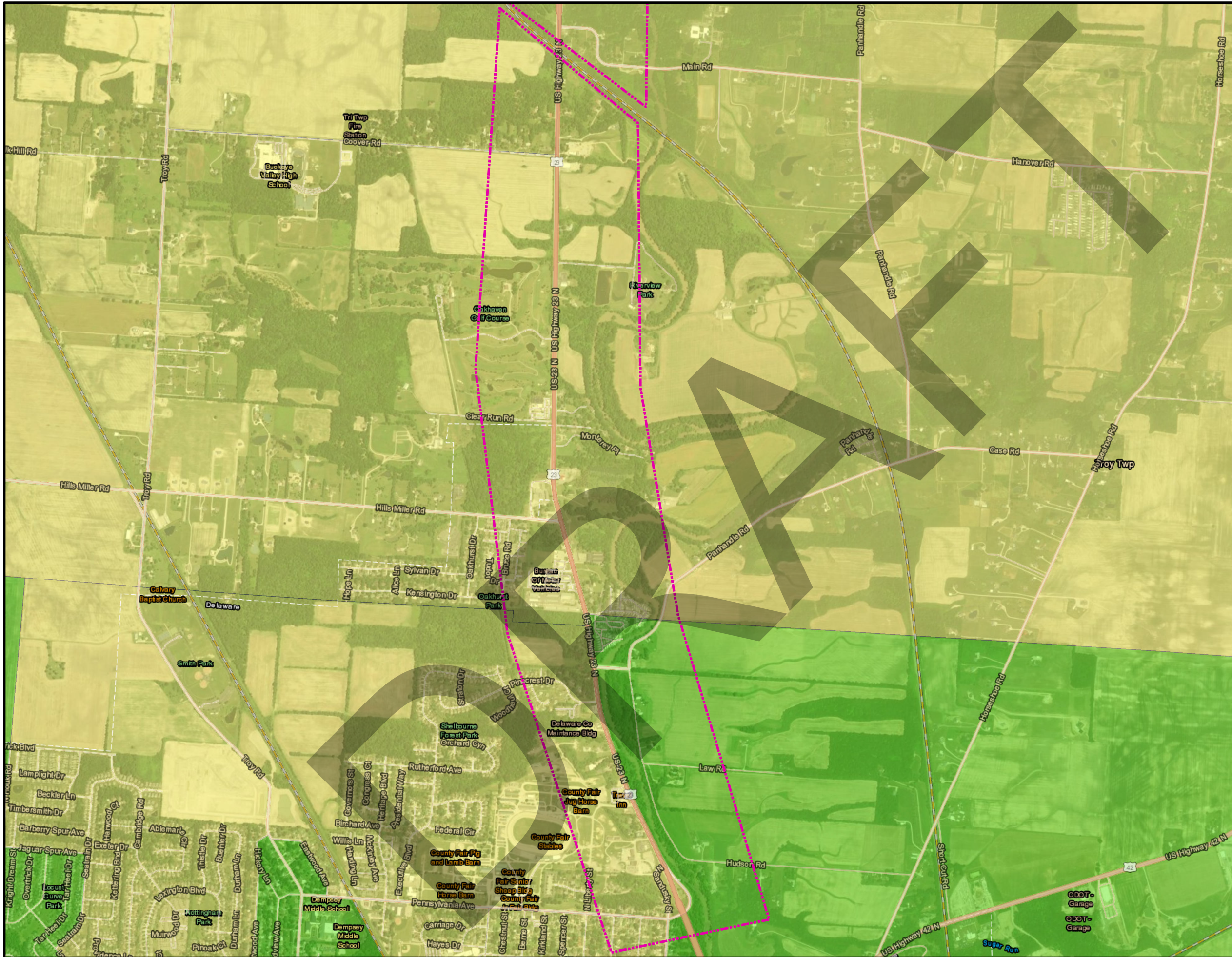


FRA\_DEL-US23 Corridor  
PID: 112768







Environmental Justice  
Minority Population



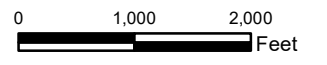
Date: Oct. 2024	Approved by: AF	L&A No. 21-0056	Figure D5
--------------------	--------------------	--------------------	--------------



**Legend**

-  23 Segments
- Minority Population**
-  Less than 10%
-  10-20%
-  20-30%
-  30-40%
-  More than 40%

Source: MORPC (Mid Ohio Regional Planning Commission) US Census Bureau

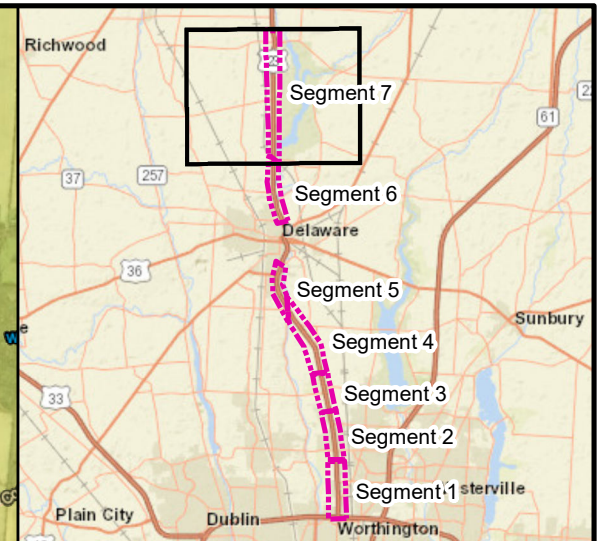
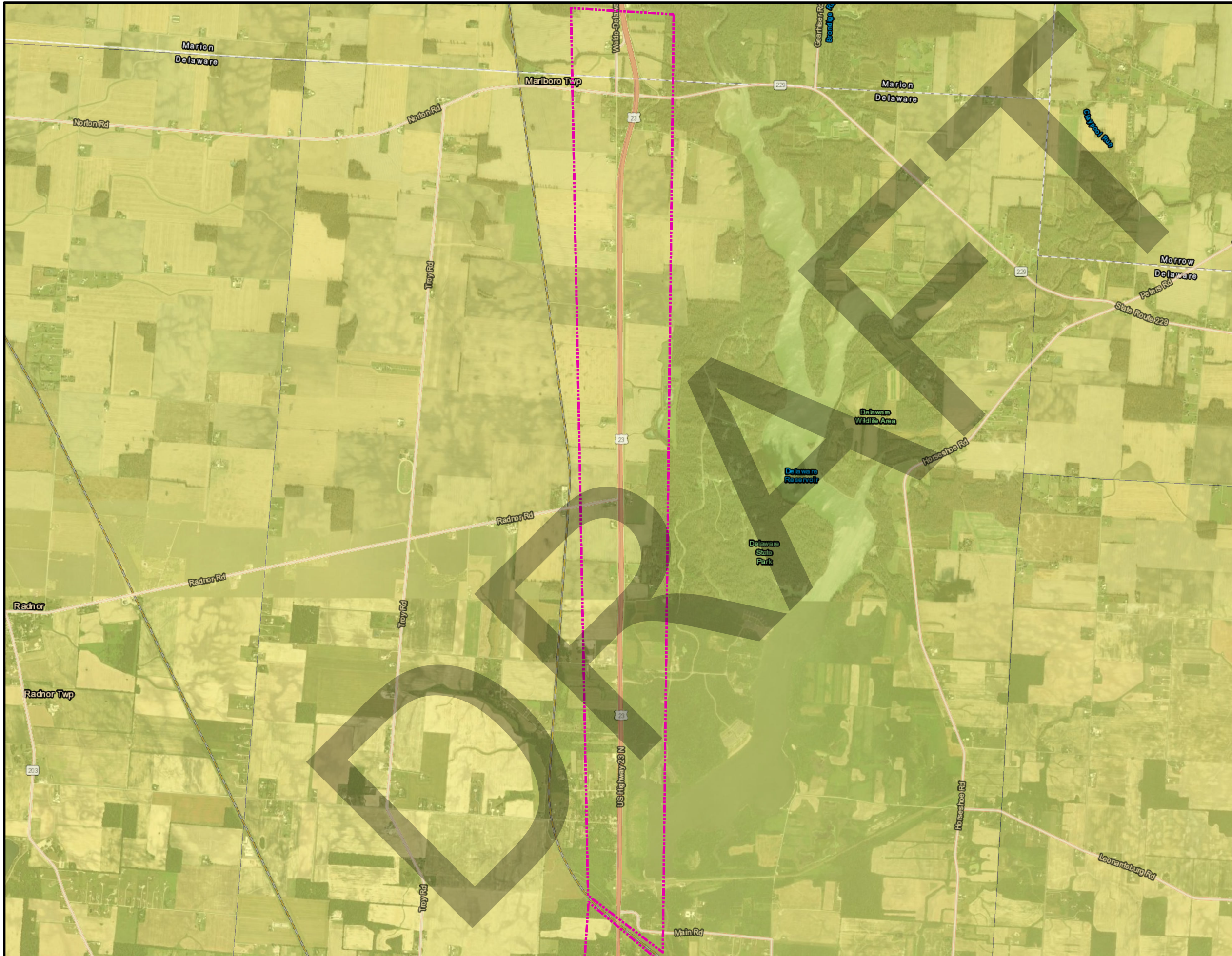


FRA\_DEL-US23 Corridor  
PID: 112768







Environmental Justice  
Minority Population



Date: Oct. 2024	Approved by: AF	L&A No. 21-0056	Figure D6
--------------------	--------------------	--------------------	--------------



**Legend**

-  23 Segments
- Minority Population**
-  Less than 10%
-  10-20%
-  20-30%
-  30-40%
-  More than 40%

Source: MORPC (Mid Ohio Regional Planning Commission) US Census Bureau

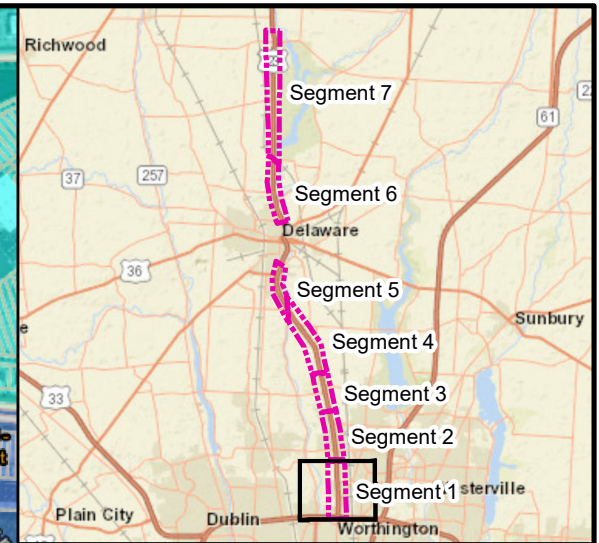
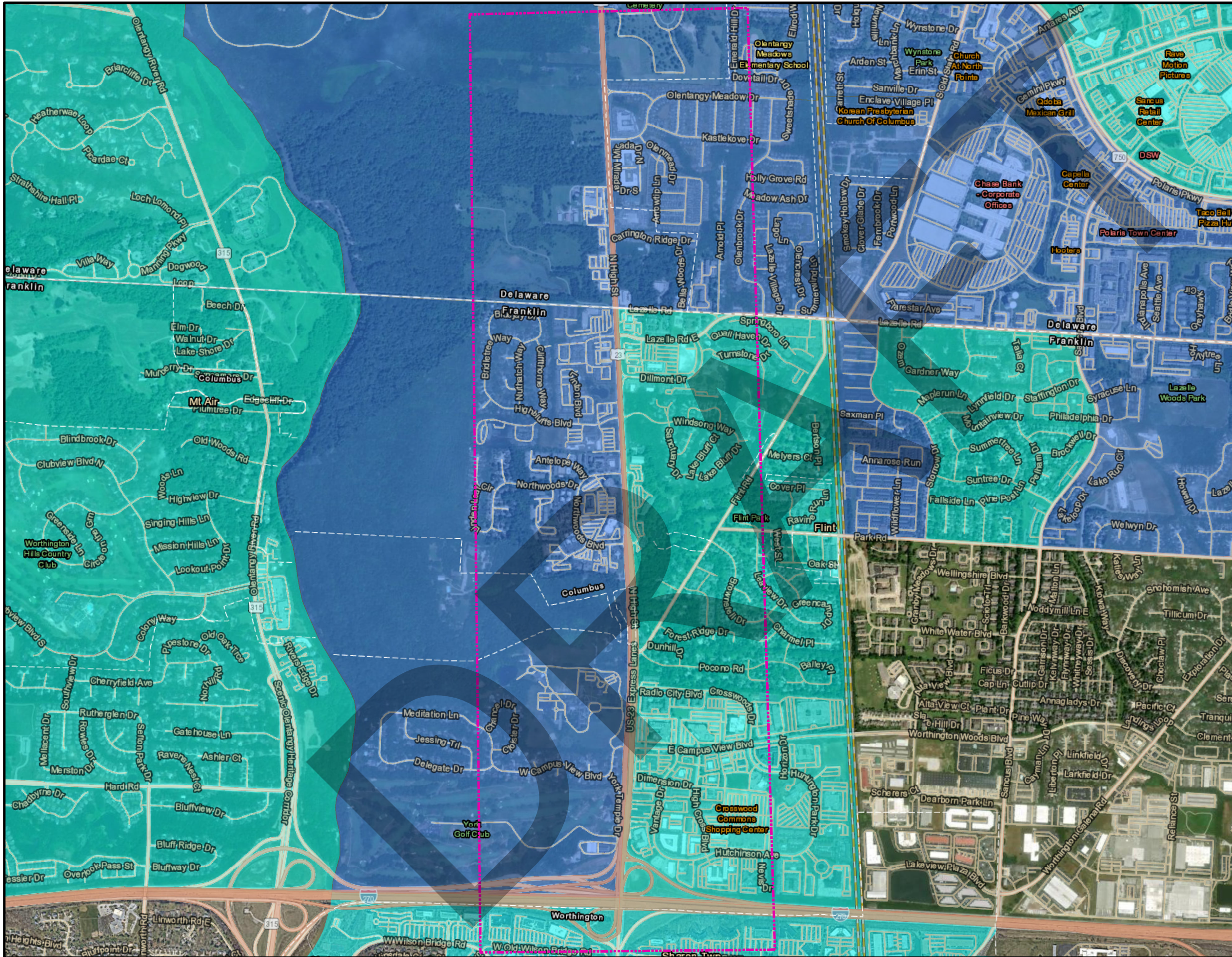


**FRA\_DEL-US23 Corridor**  
PID: 112768







Environmental Justice  
Minority Population



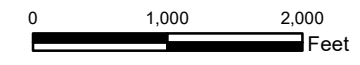
Date: Oct. 2024	Approved by: AF	L&A No. 21-0056	Figure D7
--------------------	--------------------	--------------------	--------------



**Legend**

-  23 Segments
- Low Income**
-  Less than 10%
-  10-20%
-  20-30%
-  30-40%
-  More than 40%

Source: MORPC (Mid Ohio Regional Planning Commission) US Census Bureau

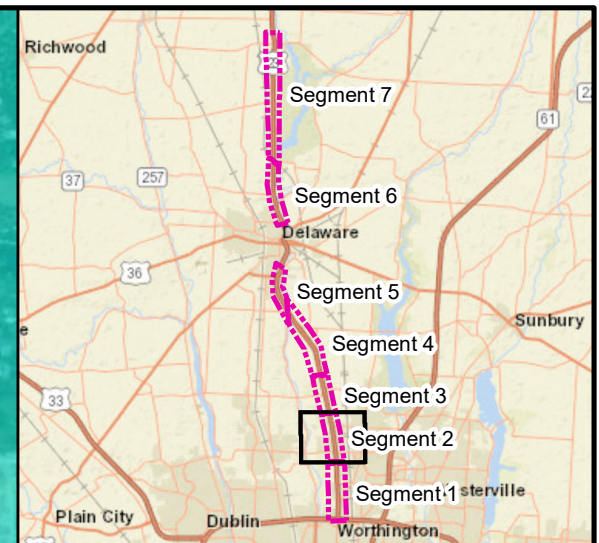
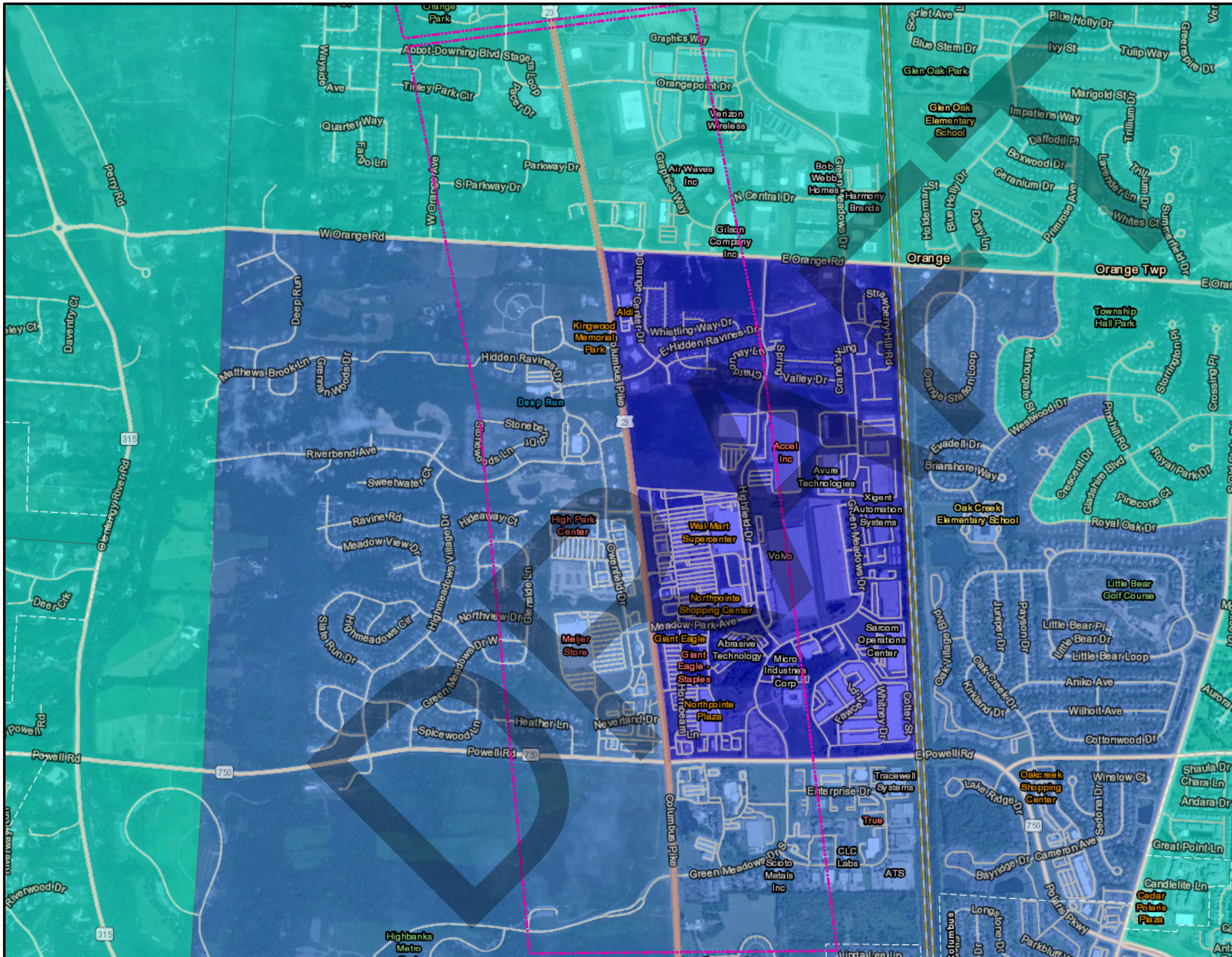


FRA\_DEL-US23 Corridor  
PID: 112768

Environmental Justice  
Low Income



Date: Oct. 2024	Approved by: AF	L&A No. 21-0056	Figure E1
--------------------	--------------------	--------------------	--------------



**Legend**

23 Segments

**Low Income**

Less than 10%


10-20%

20-30%

30-40%

More than 40%

Source: MORPC (Mid Ohio Regional Planning Commission) US Census Bureau

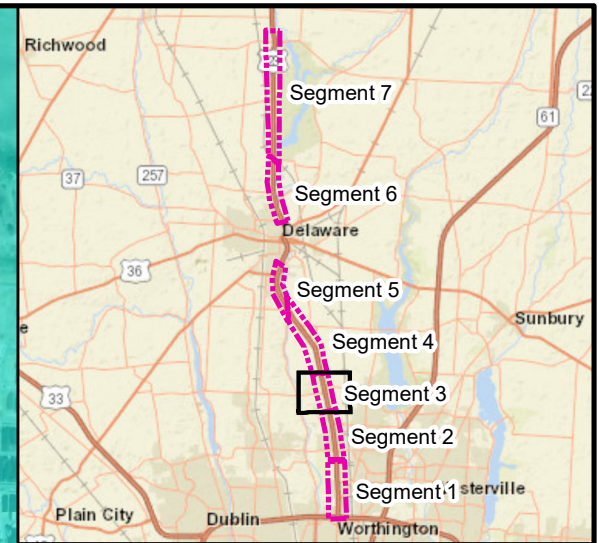


FRA\_DEL-US23 Corridor  
PID: 112768

Environmental Justice  
Low Income



Date: Oct. 2024	Approved by: AF	L&A No. 21-0056	Figure E2
--------------------	--------------------	--------------------	--------------



Extent Indicator Map

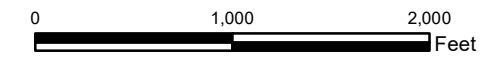
**Legend**

- 23 Segments

**Low Income**


- Less than 10%
- 10-20%
- 20-30%
- 30-40%
- More than 40%

Source: MORPC (Mid Ohio Regional Planning Commission) US Census Bureau



**FRA\_DEL-US23 Corridor**  
**PID: 112768**

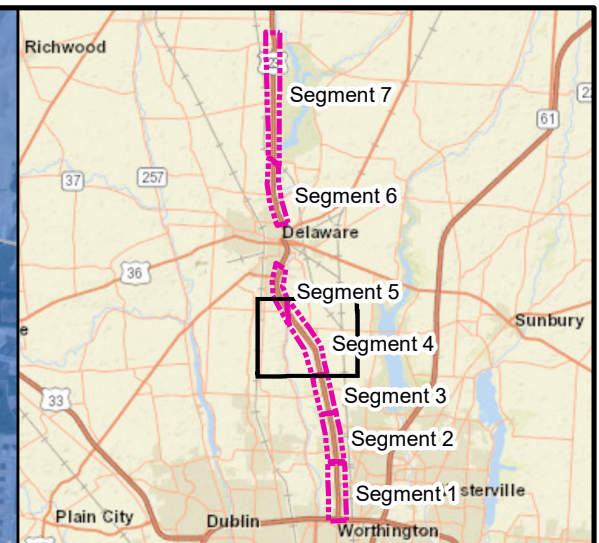
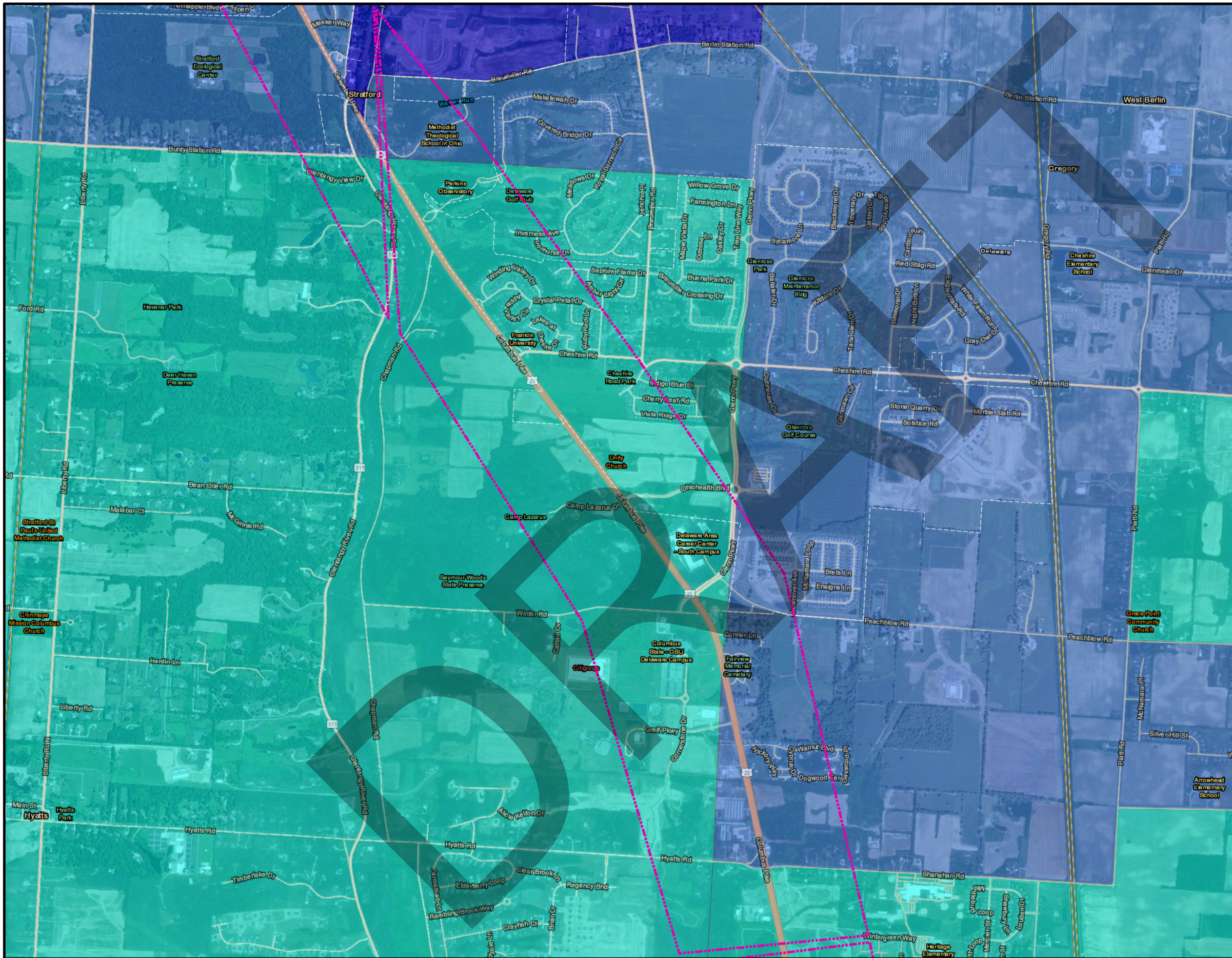
Environmental Justice  
 Low Income




Lawton & Associates, Inc.

Date: Oct. 2024	Approved by: AF	L&A No. 21-0056	Figure E3
--------------------	--------------------	--------------------	--------------






**Legend**

 23 Segments


**Low Income**

 Less than 10%


 10-20%

 20-30%

 30-40%

 More than 40%

Source: MORPC (Mid Ohio Regional Planning Commission) US Census Bureau



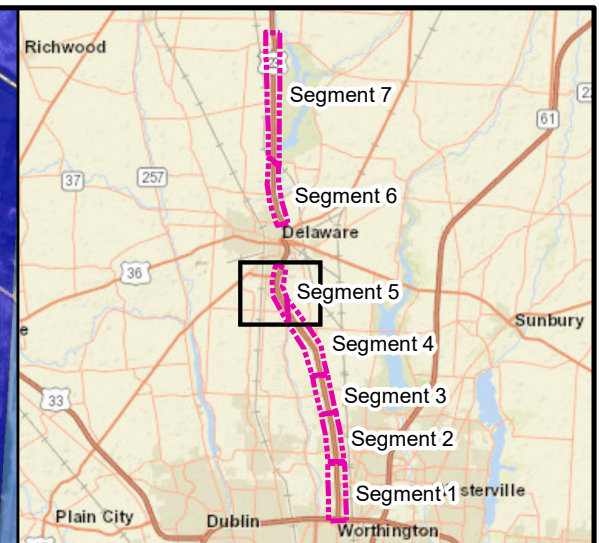
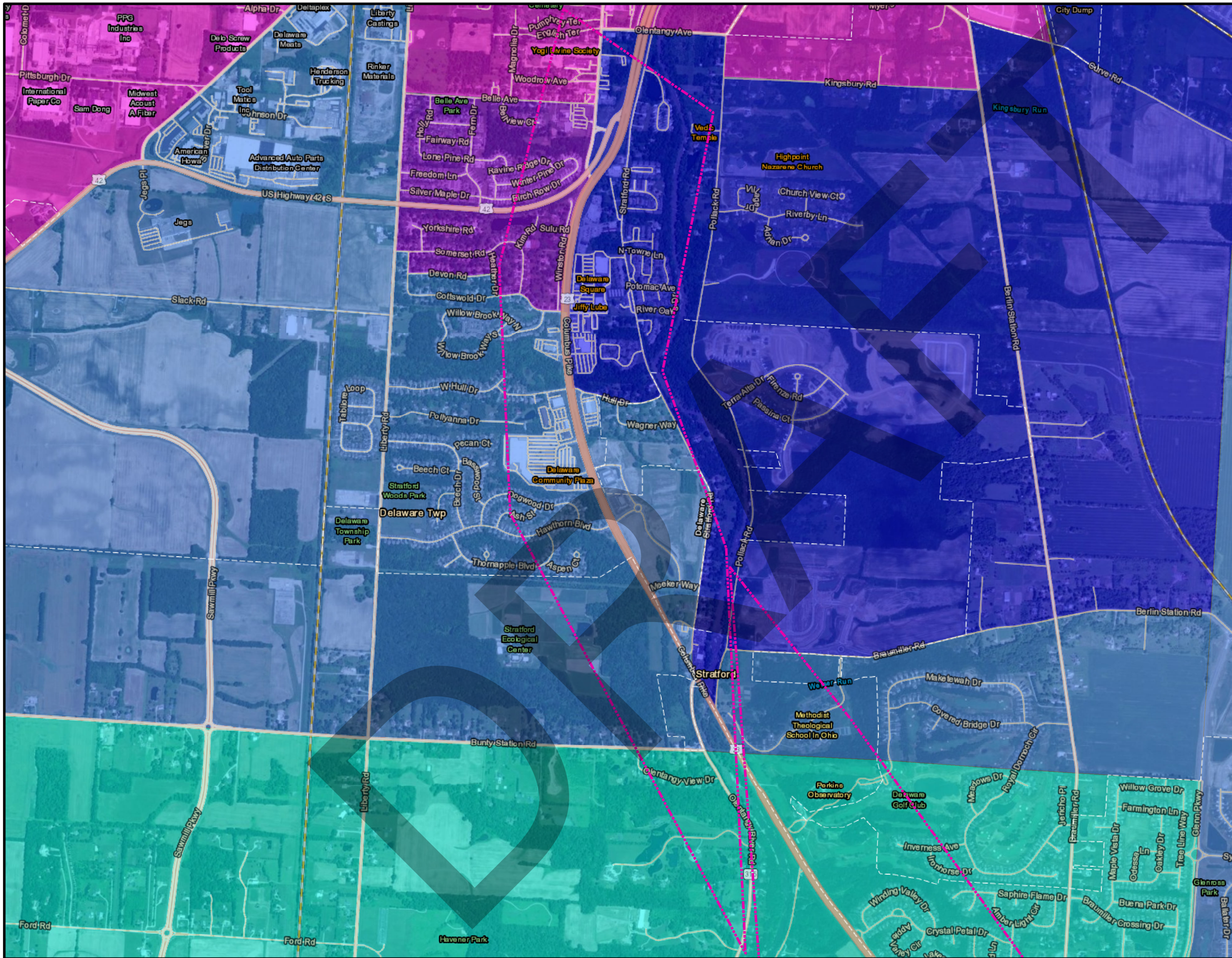
**FRA\_DEL-US23 Corridor**  
PID: 112768

Environmental Justice  
Low Income









Lawton & Associates, Inc.

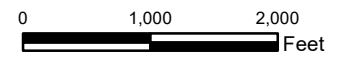
Date: Oct. 2024	Approved by: AF	L&A No. 21-0056	Figure E4
--------------------	--------------------	--------------------	--------------



**Legend**

-  23 Segments
- Low Income**
-  Less than 10%
-  10-20%
-  20-30%
-  30-40%
-  More than 40%

Source: MORPC (Mid Ohio Regional Planning Commission) US Census Bureau

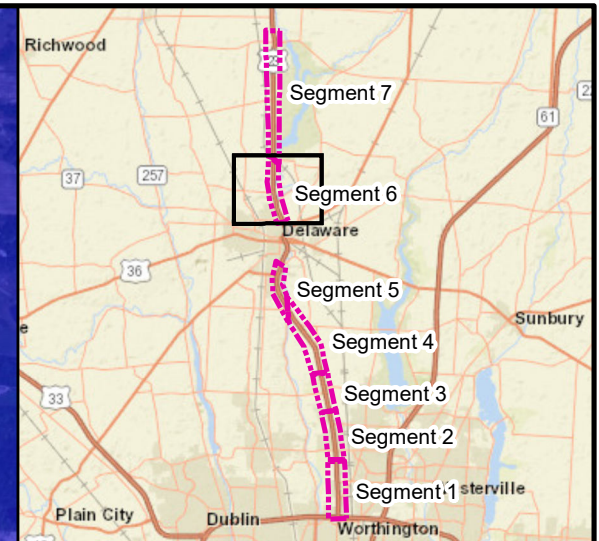
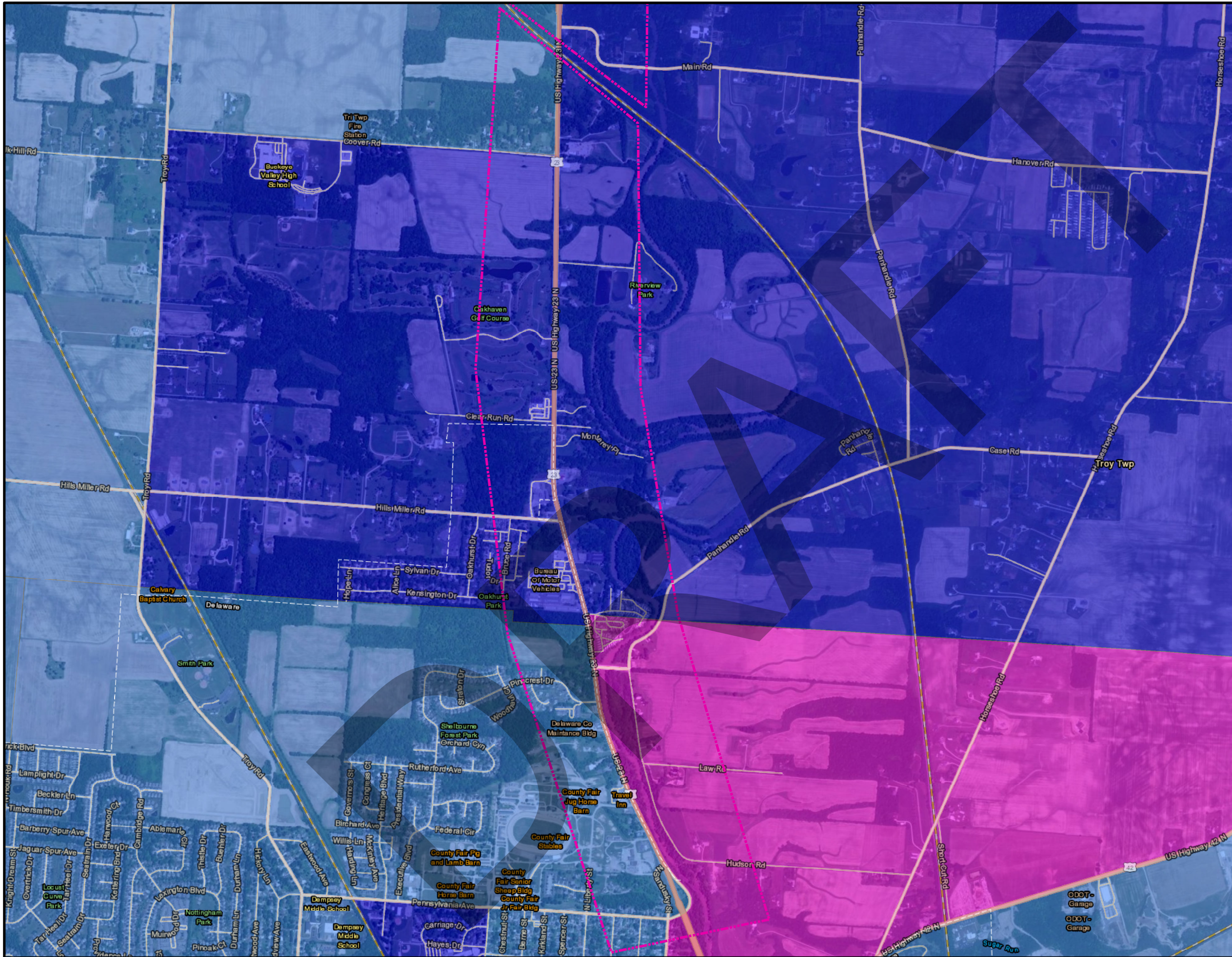


FRA\_DEL-US23 Corridor  
PID: 112768







Environmental Justice  
Low Income



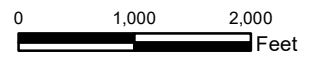
Date: Oct. 2024	Approved by: AF	L&A No. 21-0056	Figure E5
--------------------	--------------------	--------------------	--------------



**Legend**

-  23 Segments
- Low Income**
-  Less than 10%
-  10-20%
-  20-30%
-  30-40%
-  More than 40%

Source: MORPC (Mid Ohio Regional Planning Commission) US Census Bureau

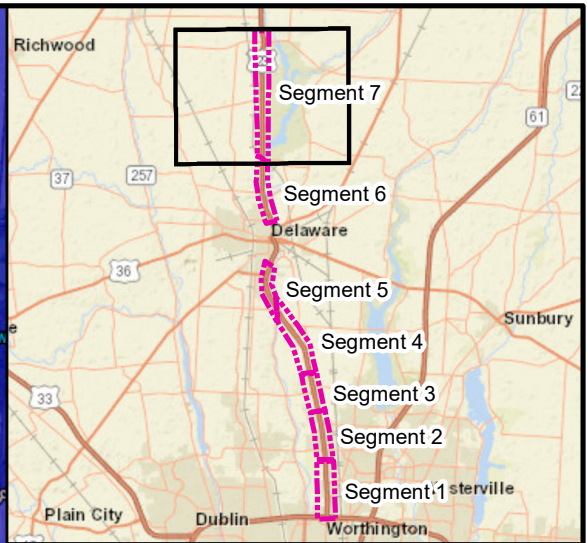
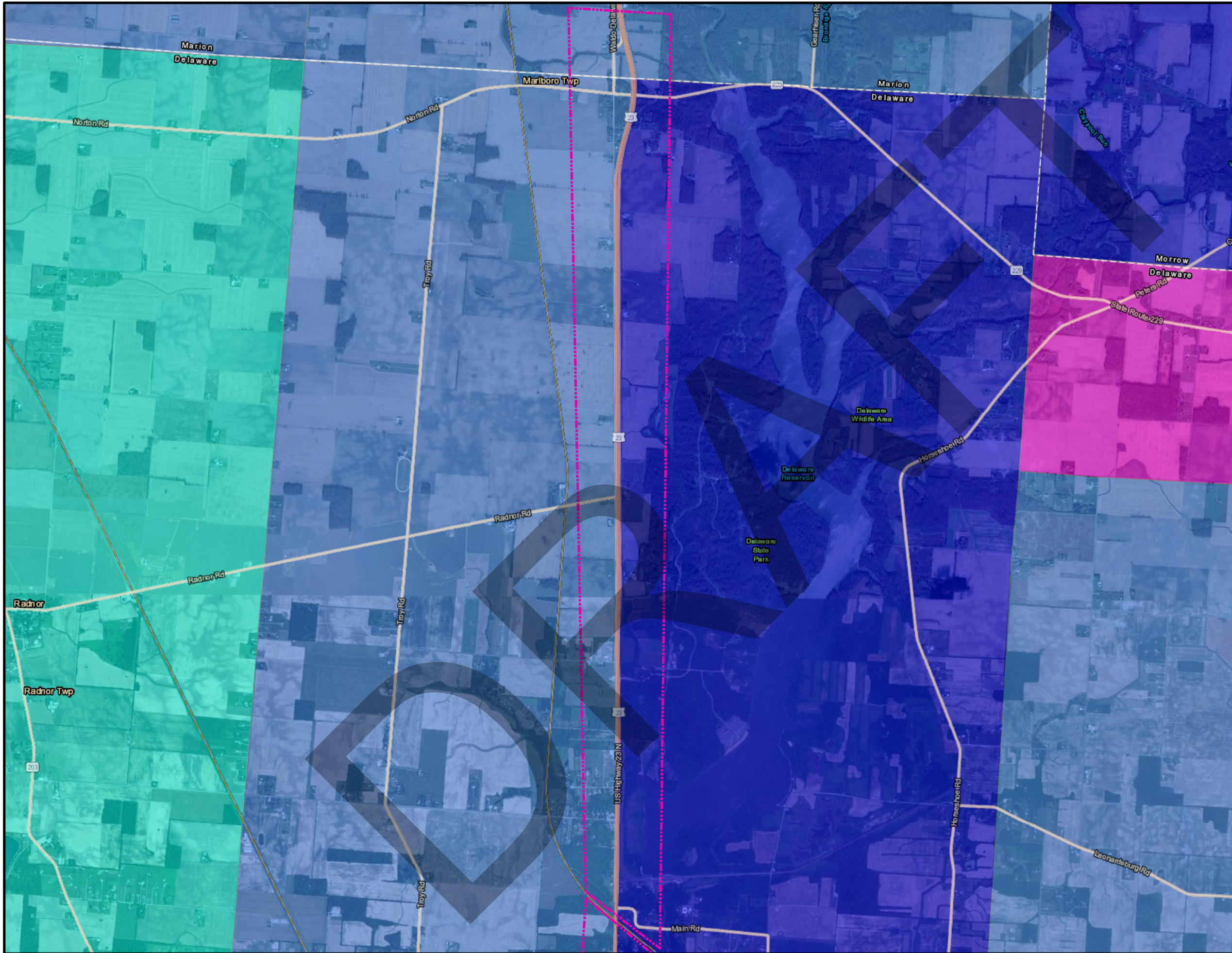


FRA\_DEL-US23 Corridor  
PID: 112768







Environmental Justice  
Low Income



Date: Oct. 2024	Approved by: AF	L&A No. 21-0056	Figure E6
--------------------	--------------------	--------------------	--------------



**Legend**

-  23 Segments
- Low Income**
-  Less than 10%
-  10-20%
-  20-30%
-  30-40%
-  More than 40%

Source: MORPC (Mid Ohio Regional Planning Commission) US Census Bureau

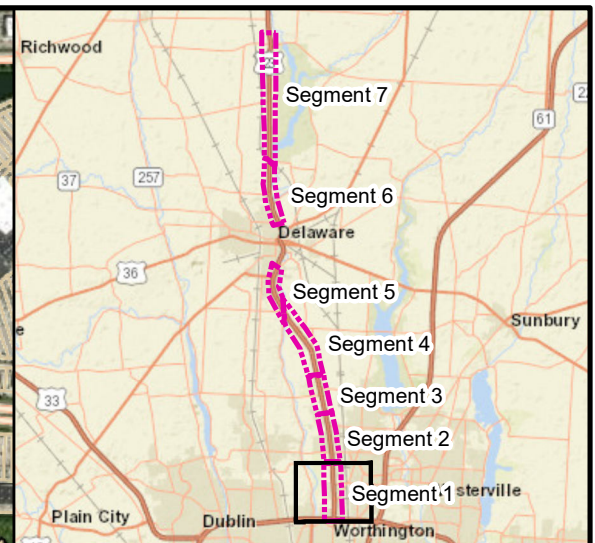
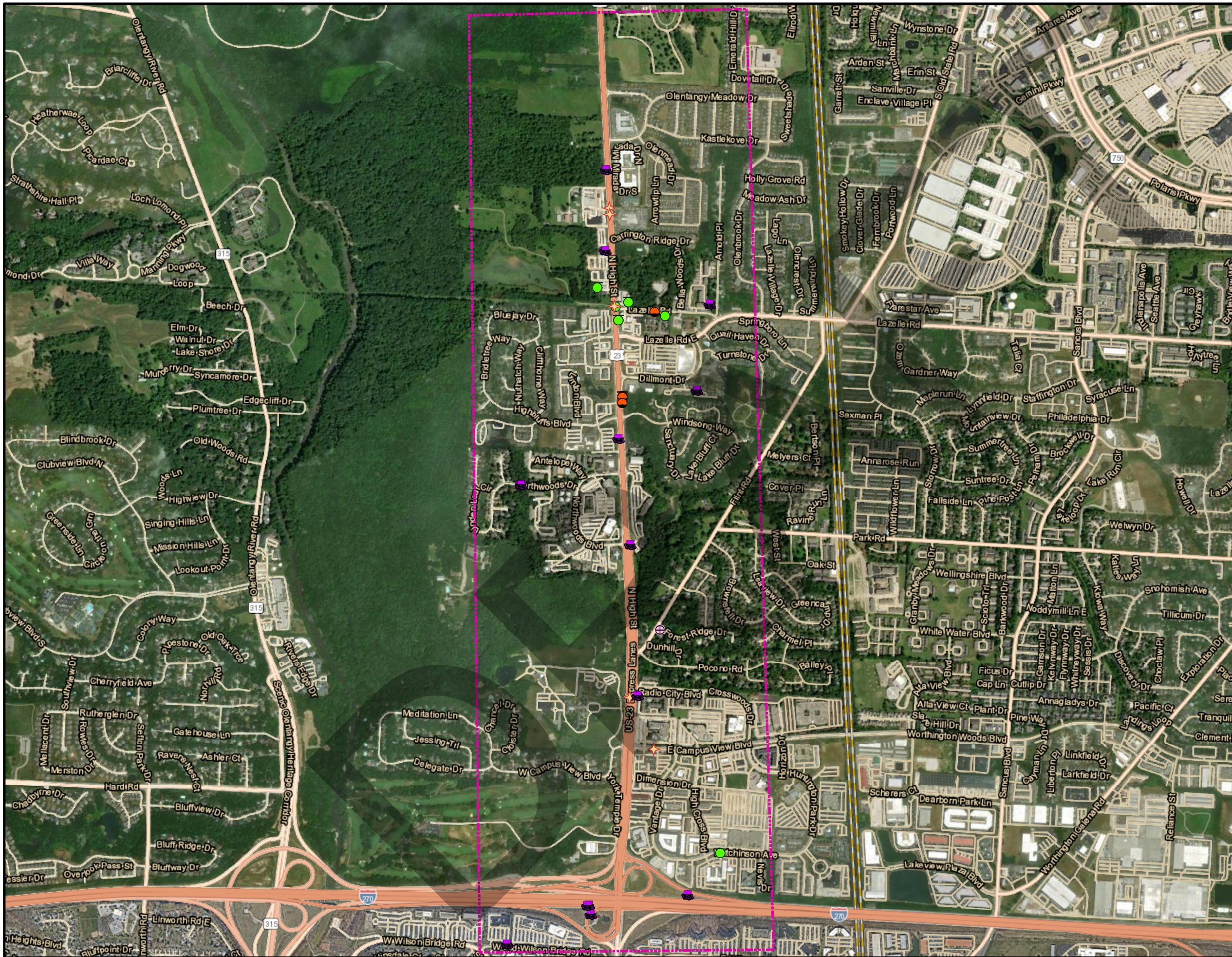


**FRA\_DEL-US23 Corridor**  
PID: 112768






Environmental Justice  
Low Income



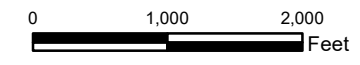
Date: Oct. 2024	Approved by: AF	L&A No. 21-0056	Figure E7
--------------------	--------------------	--------------------	--------------



**Legend**

-  23 Segments
-  RCRA (Resource Conservation & Recovery Act)
-  Spills Database
-  UST (Underground Storage Tank)
-  LUST (Leaking Underground Storage Tank)
-  Impoundment Sites

Source: Ohio EPA, US EPA, OGRIP, BUSTR



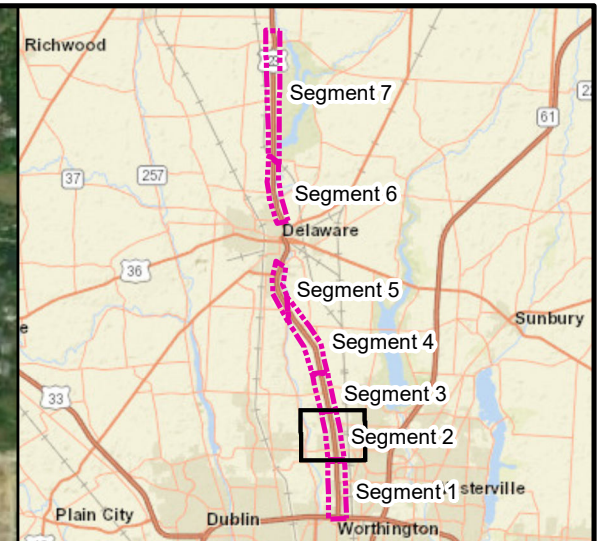
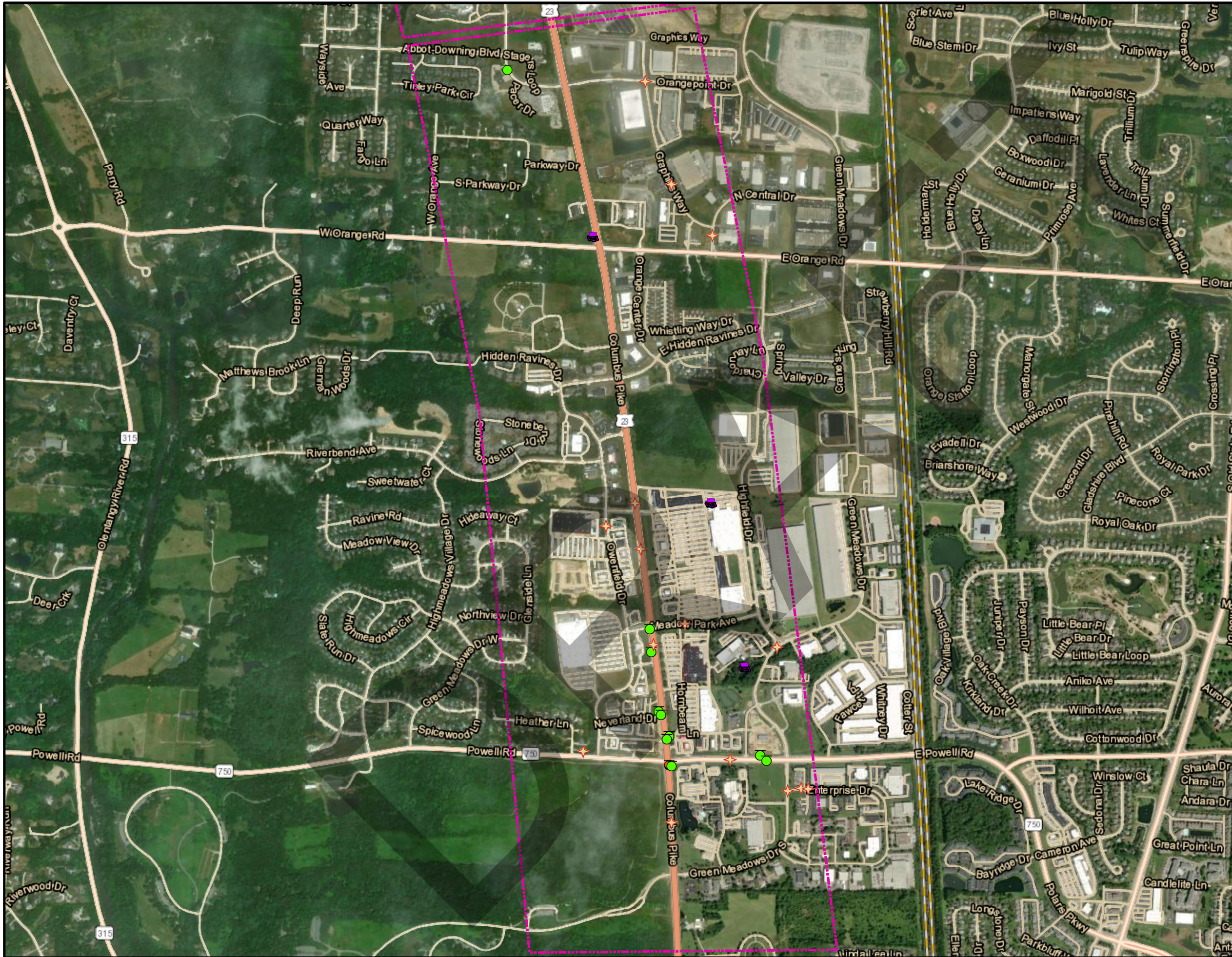
**FRA\_DEL-US23 Corridor**  
**PID: 112768**

Regulated Materials  
 Location Map








Lawton & Associates, Inc.

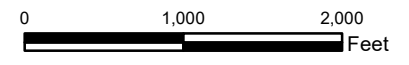
Date: Nov. 2024	Approved by: SD	L&A No. 21-0056	Figure F1
--------------------	--------------------	--------------------	--------------



**Legend**

-  23 Segments
-  RCRA (Resource Conservation & Recovery Act)
-  Spills Database
-  UST (Underground Storage Tank)
-  LUST (Leaking Underground Storage Tank)

Source: Ohio EPA, US EPA, OGRIP, BUSTR

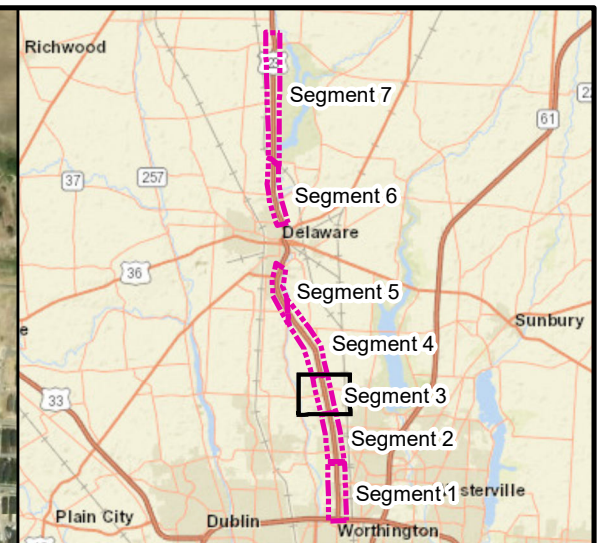
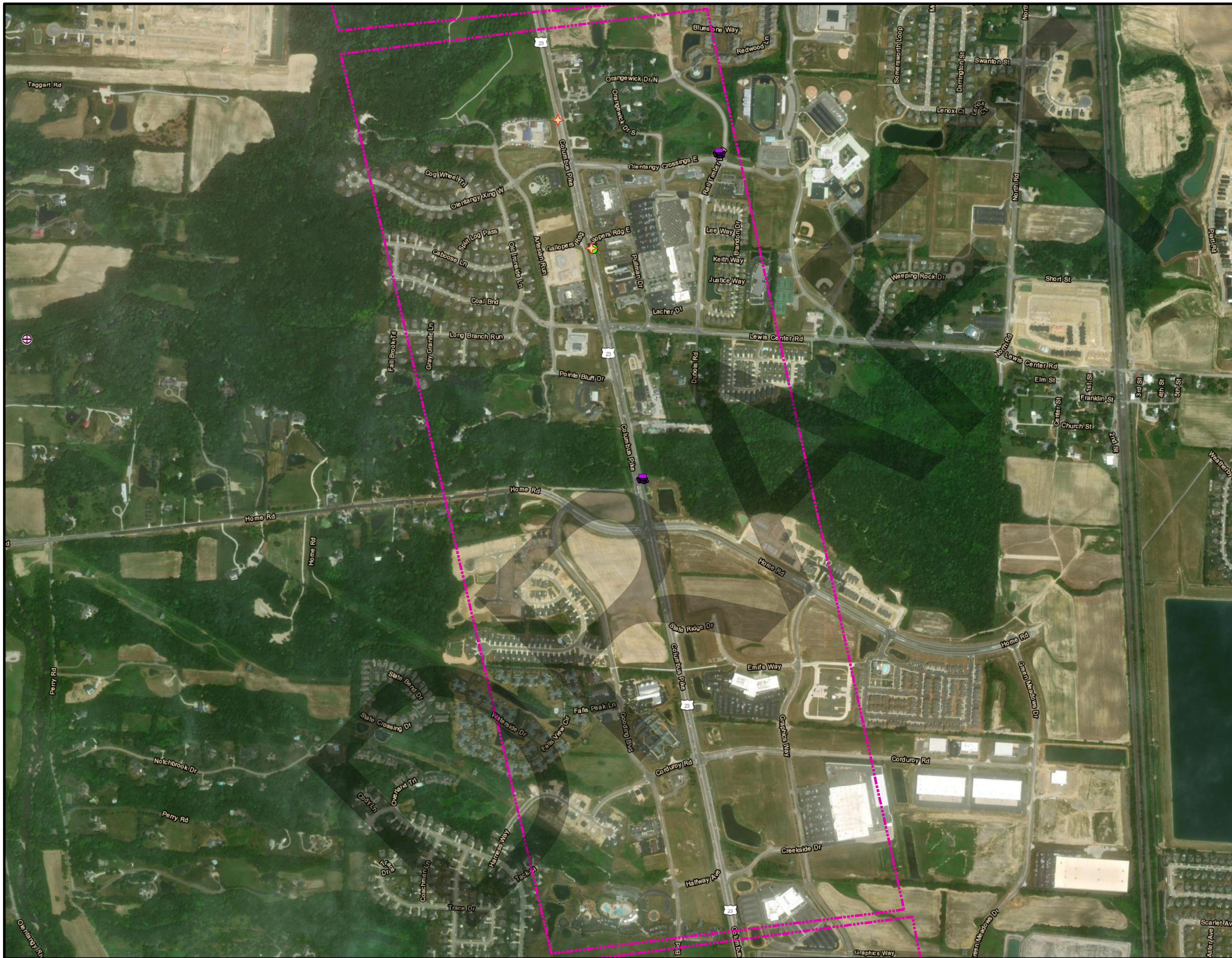


FRA\_DEL-US23 Corridor  
PID: 112768






Regulated Materials  
Location Map



Date: Nov. 2024	Approved by: SD	L&A No. 21-0056	Figure F2
--------------------	--------------------	--------------------	--------------

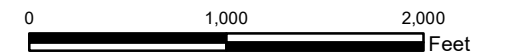


**Legend**

-  23 Segments
-  RCRA (Resource Conservation & Recovery Act)
-  Spills Database
-  UST (Underground Storage Tank)
-  Impoundment Sites



Source: Ohio EPA, US EPA, OGRIP, BUSTR



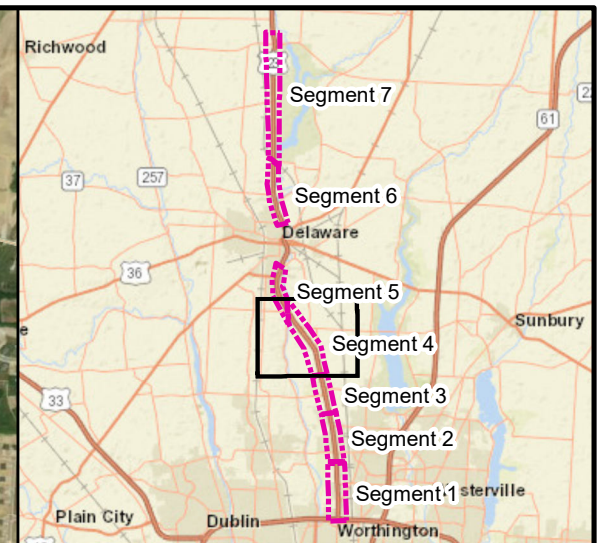
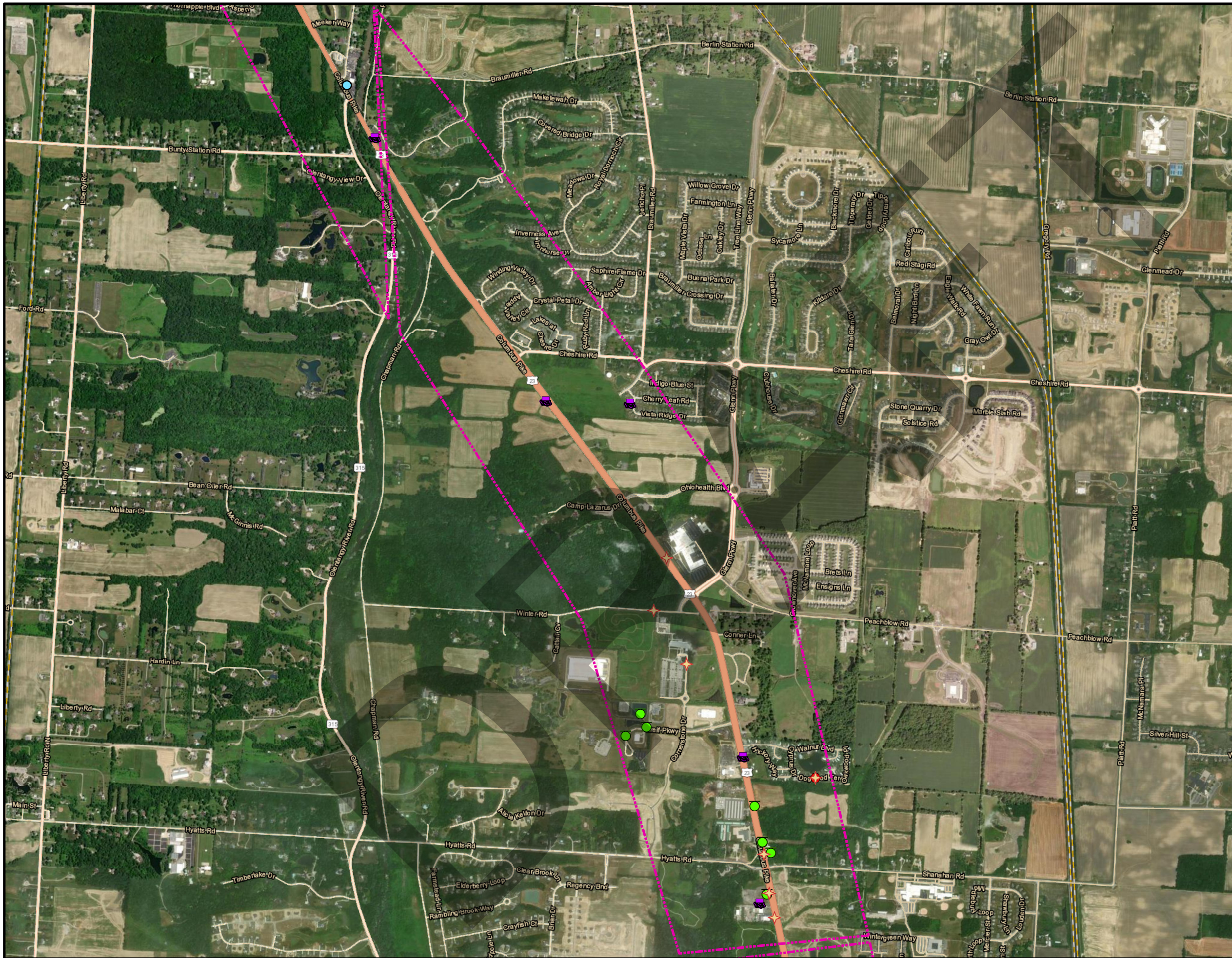
**FRA\_DEL-US23 Corridor**  
PID: 112768

Regulated Materials  
Location Map



Lawton & Associates, Inc.

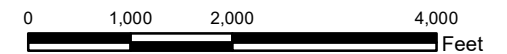
Date: Nov. 2024	Approved by: SD	L&A No. 21-0056	Figure F3
--------------------	--------------------	--------------------	--------------



### Legend

- 23 Segments
- RCRA (Resource Conservation & Recovery Act)
- Spills Database
- UST (Underground Storage Tank)
- LUST (Leaking Underground Storage Tank)
- SEMS (Super Enterprise Management System) Non-NPL (National Priorities List) Sites
- DERR (Division of Environmental Response and Revitalization) Sites

Source: Ohio EPA, US EPA, OGRIP, BUSTR



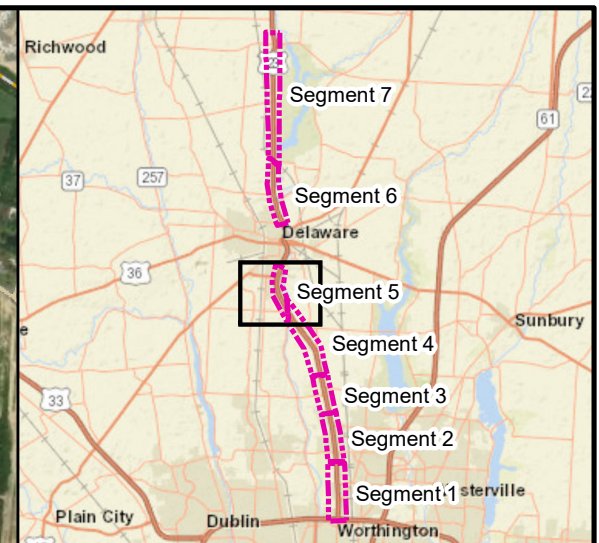
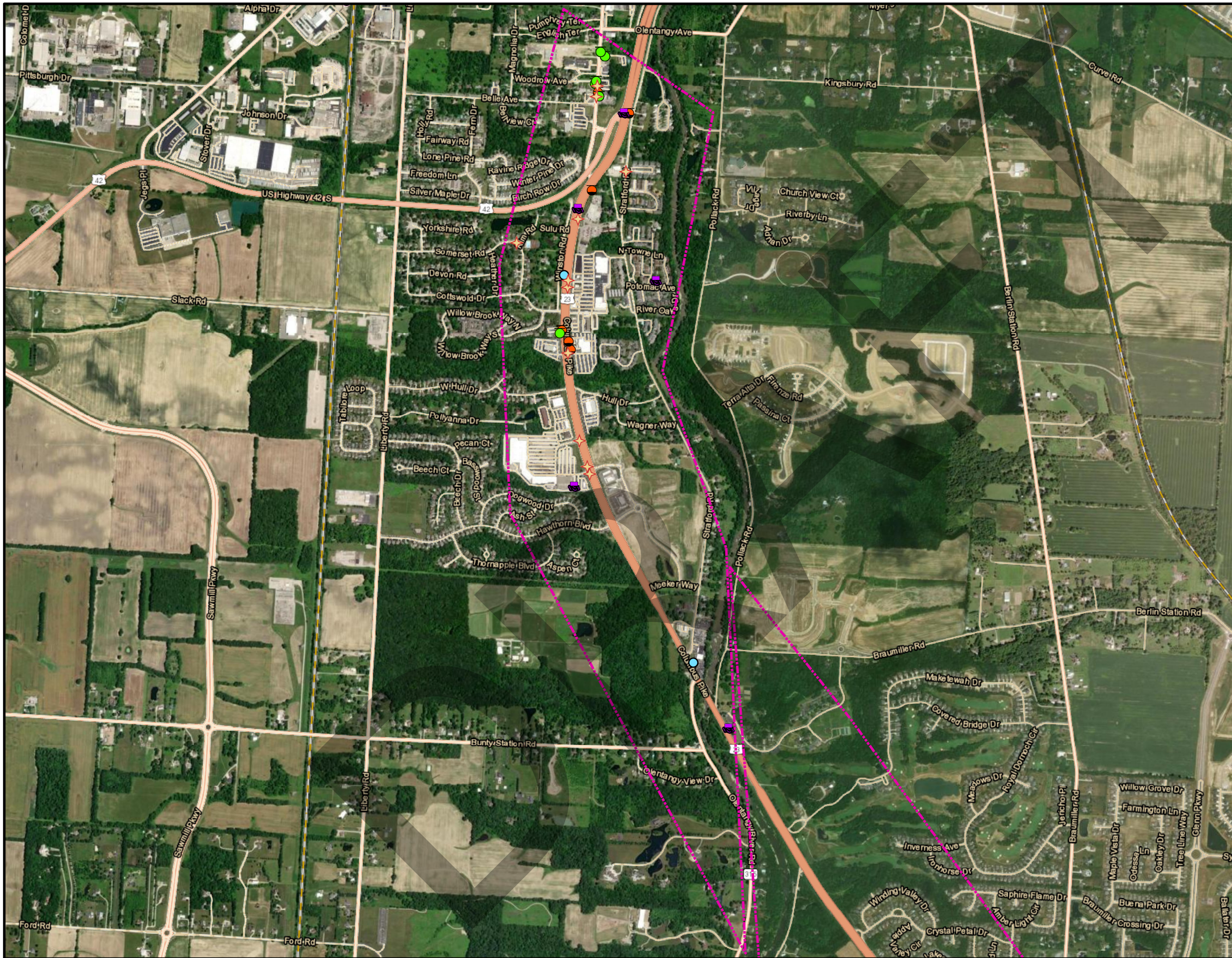
FRA\_DEL-US23 Corridor  
PID: 112768

Regulated Materials  
Location Map



Date: Nov. 2024	Approved by: SD	L&A No. 21-0056	Figure F4
--------------------	--------------------	--------------------	--------------






**Legend**

- 23 Segments
- RCRA (Resource Conservation & Recovery Act)
- Spills Database
- UST (Underground Storage Tank)
- LUST (Leaking Underground Storage Tank)
- Impoundment Sites
- DERR (Division of Environmental Response and Revitalization) Sites

Source: Ohio EPA, US EPA, OGRIP, BUSTR

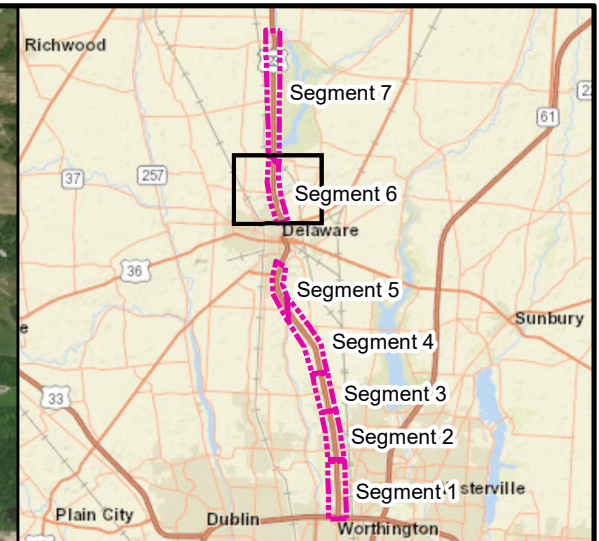
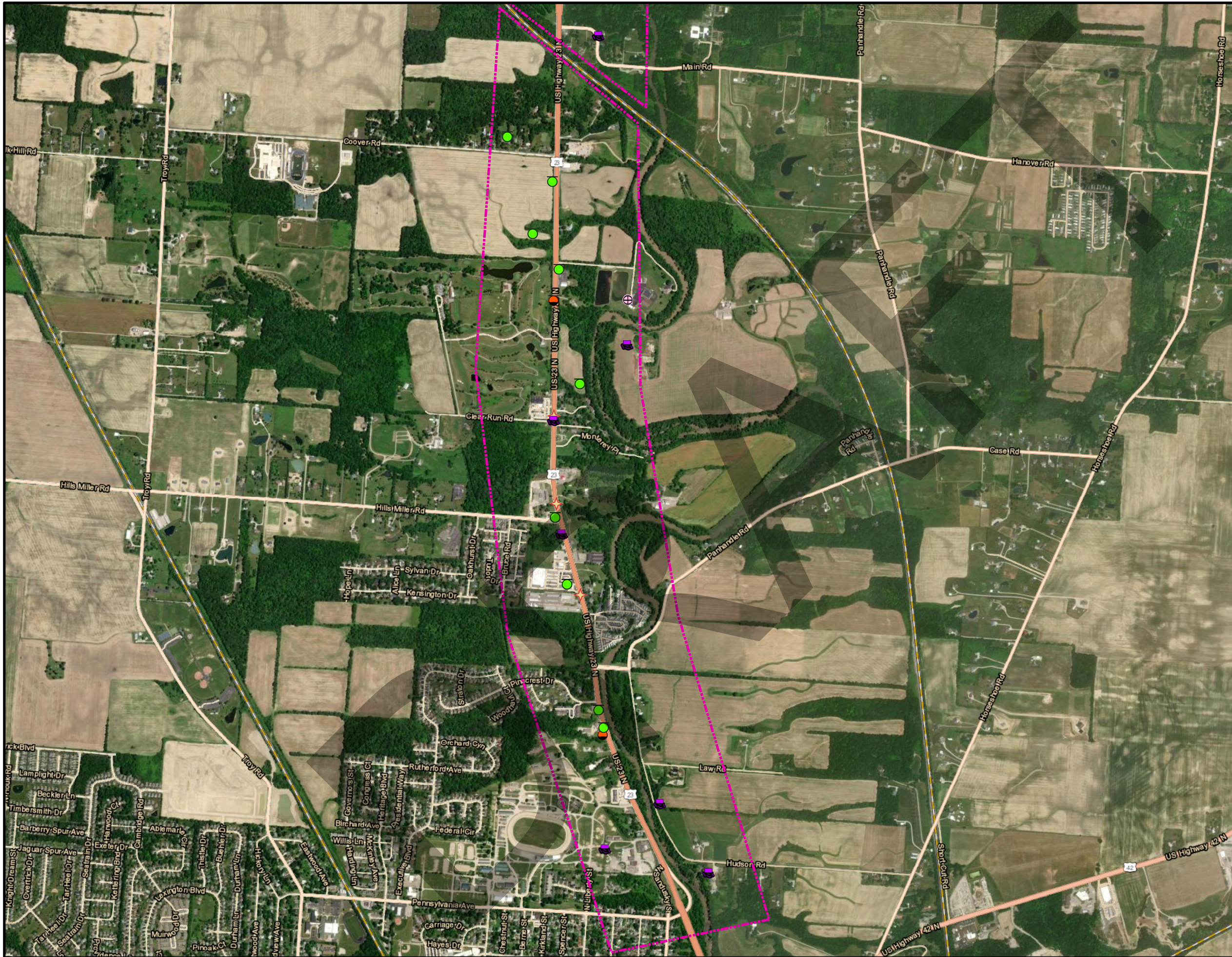


**FRA\_DEL-US23 Corridor  
PID: 112768**

Regulated Materials  
Location Map



Date: Nov. 2024	Approved by: SD	L&A No. 21-0056	Figure F5
--------------------	--------------------	--------------------	--------------

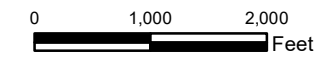


**Legend**

- 23 Segments
- RCRA (Resource Conservation & Recovery Act)
- Spills Database
- UST (Underground Storage Tank)
- LUST (Leaking Underground Storage Tank)
- Impoundment Sites



Source: Ohio EPA, US EPA, OGRIP, BUSTR

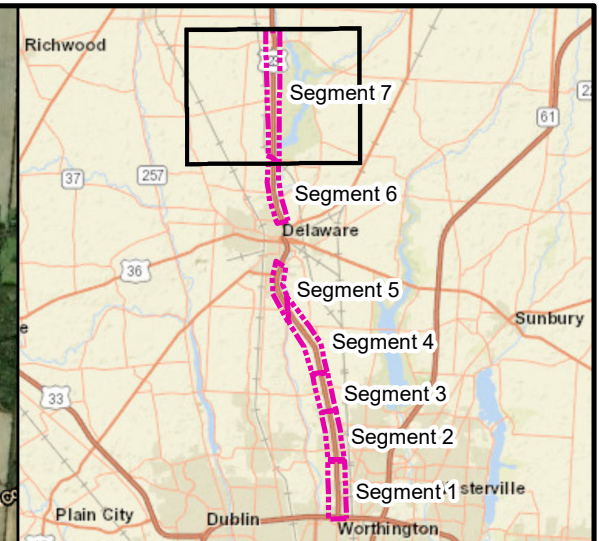
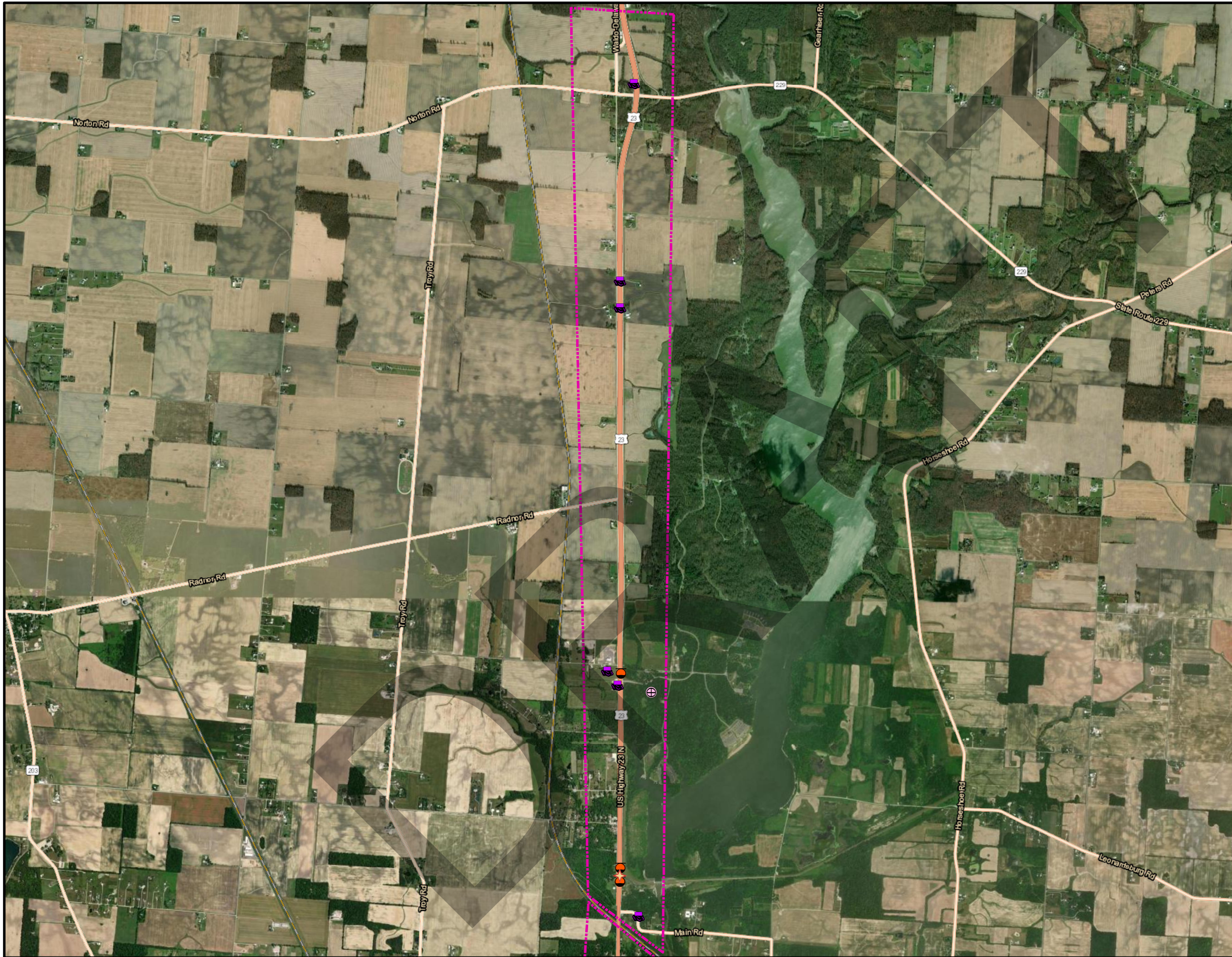


**FRA\_DEL-US23 Corridor**  
PID: 112768






Regulated Materials  
Location Map



Date: Nov. 2024	Approved by: SD	L&A No. 21-0056	Figure F6
--------------------	--------------------	--------------------	--------------




**Legend**

-  23 Segments
-  RCRA (Resource Conservation & Recovery Act)
-  Spills Database
-  LUST (Leaking Underground Storage Tank)
-  Impoundment Sites



Source: Ohio EPA, US EPA, OGRIP, BUSTR



**FRA\_DEL-US23 Corridor**  
**PID: 112768**

Regulated Materials  
 Location Map



Lawhon & Associates, Inc.

Date: Nov. 2024	Approved by: SD	L&A No. 21-0056	Figure F7
--------------------	--------------------	--------------------	--------------