

STATE OF OHIO
DEPARTMENT OF TRANSPORTATION

FRA - 670 - 3.93

CITY OF COLUMBUS
FRANKLIN COUNTY

GRADE SEPARATION WITH

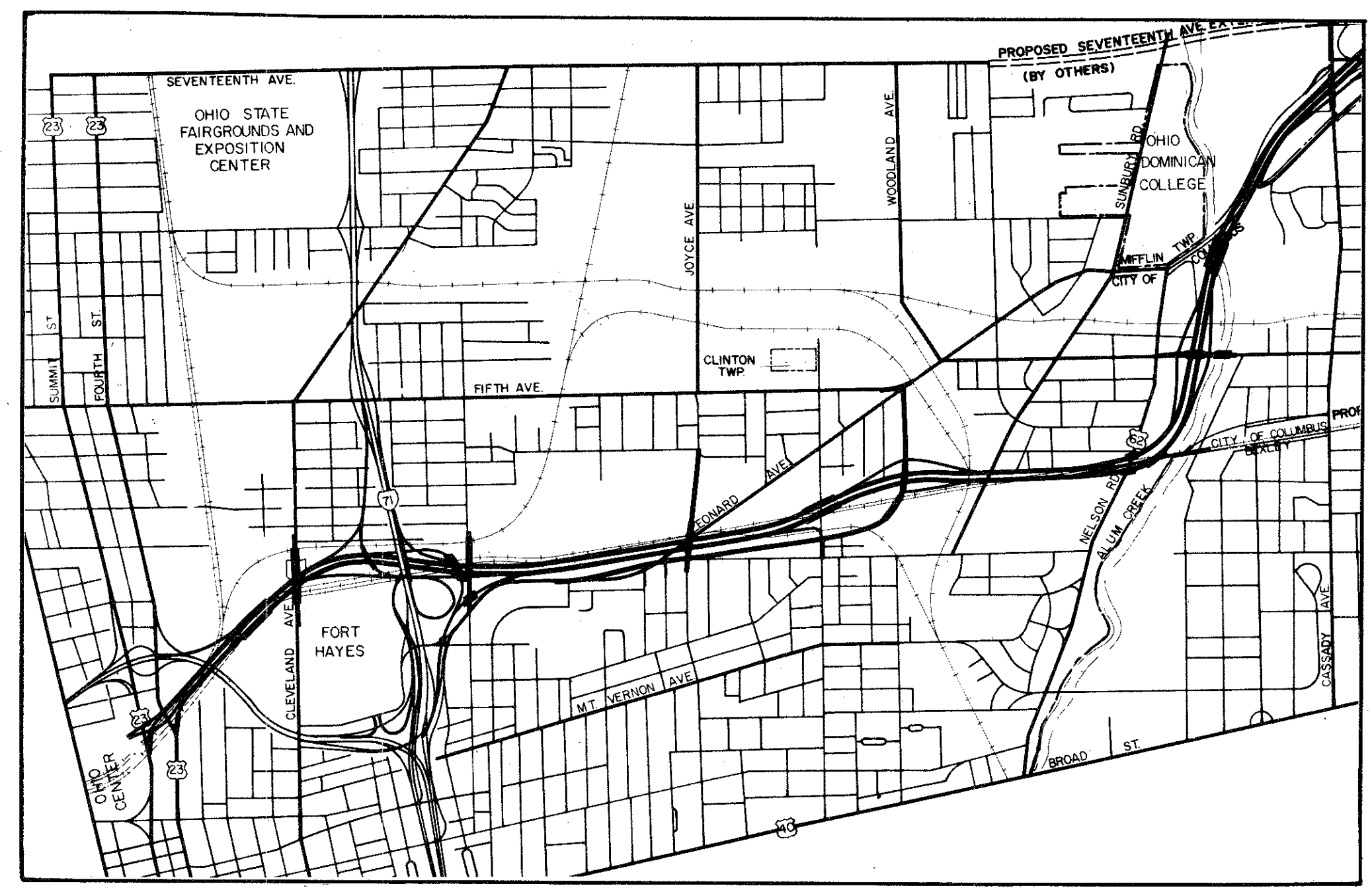
THE NORFOLK & WESTERN RAILWAY CO.
THE BALTIMORE & OHIO RAILROAD CO.
THE CONSOLIDATED RAIL CORPORATION

CONVENTIONAL SIGNS

EXISTING RIGHT-OF-WAY	-----	R/W
PROPOSED RIGHT-OF-WAY	-----	LA
PROPOSED LIMITED ACCESS RIGHT-OF-WAY	-----	LARW
PROPOSED LIMITED ACCESS AND RIGHT-OF-WAY	-----	
CORPORATION LINE	-----	
FENCE LINE (EXISTING)	-x-x-x-	(PROPOSED)
GUARD RAIL (EXISTING)	o-o-o-o-o	
GUARD RAIL (PROPOSED)	o-o-o-o-o	
RAILROAD (LOCATION MAP)		
POWER POLES	⊕ ⊕ ⊕ ⊕	
TELEPHONE POLES	⊕ ⊕ ⊕ ⊕	
TREES OR STUMPS (EXISTING)	⊗ ⊗ ⊗ ⊗	
PROPERTY LINE	-----	P/L
RAILROAD (PLAN AND PROFILE)	-----	
WATER LINE (EXISTING)	-----	W
GAS LINE (EXISTING)	-----	G
STORM SEWER (EXISTING)	-----	S
SANITARY SEWER (EXISTING)	-----	SAN
UNDERGROUND TELEPHONE (EXISTING)	-----	T
MAN HOLES (EXISTING)	○	(PROPOSED) ●
CATCH BASINS AND INLETS (EXISTING)	□	(PROPOSED) ■
PROPOSED ELECTRICAL SYSTEM - LINE	—E—	JUNCTION BOX □
LIGHTING (EXISTING)	□-○	(PROPOSED) □-● OR ●-□
SIGNAL HEAD (EXISTING)	⊕	(PROPOSED) ⊕


INDEX OF SHEETS

TITLE SHEET.....	1
PROPERTY MAPS.....	2-9
SUMMARY OF ADDITIONAL RIGHT OF WAY.....	10-13
PLAN SHEETS.....	14-28



LOCATION MAP

SCALE IN FEET 0 1000 2000 3000



FRANKLIN COUNTY
R/W ONLY - FRA - 670 - 3.93
As FILED

LIMITED ACCESS

This improvement is especially designated for through traffic and has been declared a limited access highway or freeway by action of the Director in accordance with the provisions of Section 5511.02 of the Revised Code of Ohio.

The Right of Way for this improvement shall be supplied by the City of Columbus.

198 SPECIFICATIONS

The standard Specifications of the State of Ohio, Department of Transportation, including changes and Supplemental Specifications listed in the proposal shall govern this improvement.

I hereby approve these plans and declare that the making of this improvement will not require the closing to traffic of the highway and that provisions for the maintenance and safety of traffic will be set forth on the plans and estimate.

FOR THE CITY OF COLUMBUS

- | | |
|--|------|
| DIRECTOR, DEPARTMENT OF RECREATION AND PARKS | DATE |
| SUPERINTENDENT, DIVISION OF CONSTRUCTION | DATE |
| HYDRANT SUPERVISOR, DIVISION OF FIRE (HYDRANT STRUCTURES ONLY) | DATE |
| CHIEF ENGINEER, DIVISION OF ELECTRICITY (ELECTRICAL STRUCTURES ONLY) | DATE |
| SUPERINTENDENT, DIVISION OF WATER (WATER STRUCTURES ONLY) | DATE |
| ENGINEER-IN-CHARGE, DIVISION OF ENGINEERING | DATE |
| SUPERINTENDENT, DIVISION OF SEWERAGE AND DRAINAGE | DATE |
| CITY ENGINEER | DATE |
| DIRECTOR OF DEVELOPMENT | DATE |
| DIRECTOR OF PUBLIC SERVICE | DATE |

FOR THE STATE OF OHIO

- | | |
|---|------|
| DISTRICT DEPUTY DIRECTOR OF TRANSPORTATION | DATE |
| ENGINEER, BUREAU OF BRIDGES AND STRUCTURAL DESIGN | DATE |
| CHIEF ENGINEER, PLANNING AND DESIGN | DATE |
| DIRECTOR, DEPARTMENT OF TRANSPORTATION | DATE |

SUPPLEMENTAL PRINTS OF STANDARD CONSTRUCTION DRAWINGS				SUPPLEMENTAL SPECIFICATIONS

Project: _____
Date of Letting _____ Contract No. _____

DEPARTMENT OF TRANSPORTATION
FEDERAL HIGHWAY ADMINISTRATION

APPROVED: _____

DIVISION ADMINISTRATOR _____ DATE _____

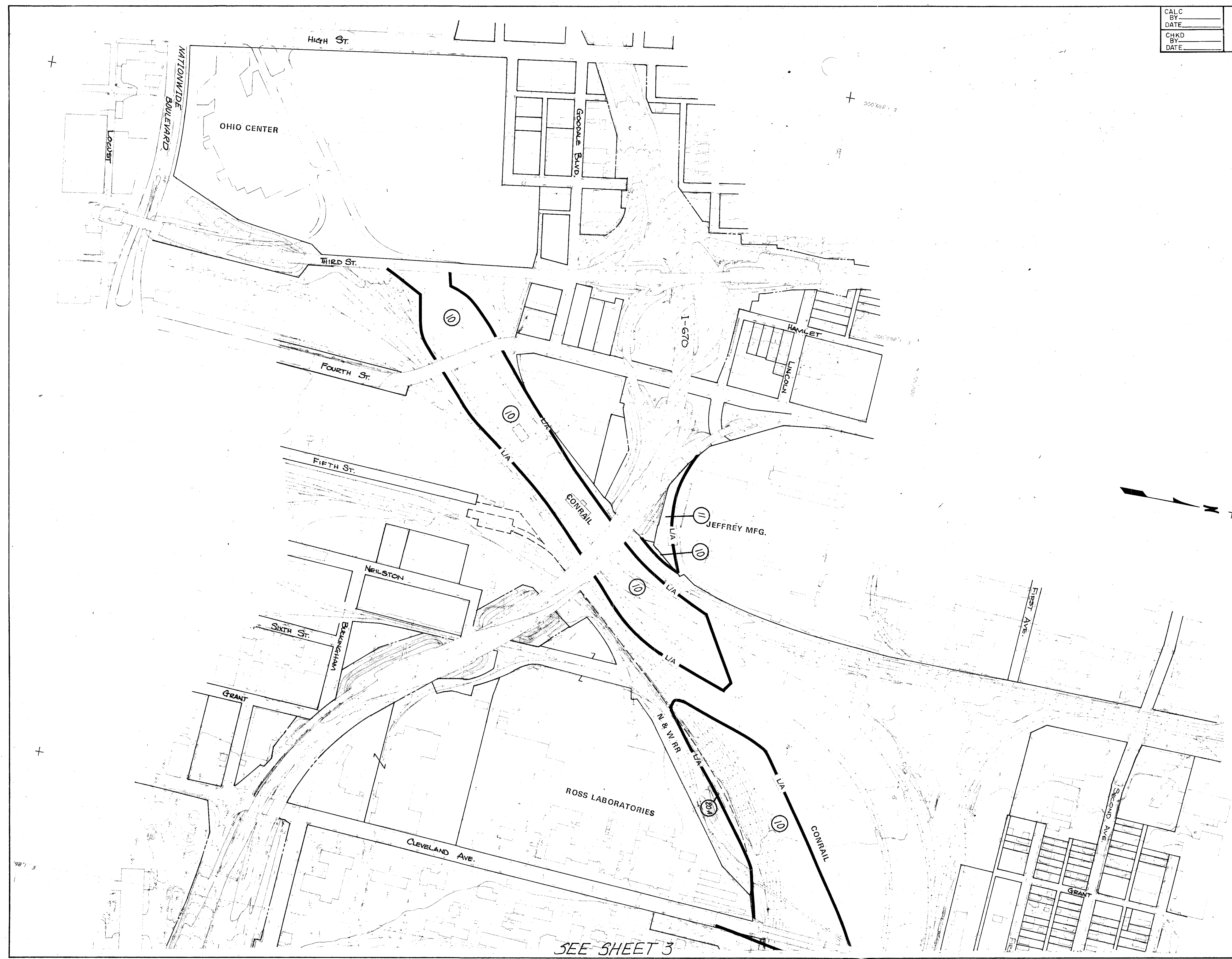
CALC BY _____
 DATE _____
 CHKD BY _____
 DATE _____

FRA-670-3.93

OHIO
 FHWA REGION 5

2
 28

FRANKLIN COUNTY
 LIMITED ACCESS
 R/W PLANS
 Sheet 1 of 8



SEE SHEET 3

SCALE: 1"=200'

REVISIONS		
DATE	DESCRIPTION	INIT.

PROPERTY MAP

CALC BY _____
 DATE _____
 CHKD BY _____
 DATE _____

FRA-670-3.93

OHIO 3
 FHWA REGION 5 28

FRANKLIN COUNTY
 LIMITED ACCESS
 R/W PLANS
 Sheet 2 of 8



SEE SHEET 2

SEE SHEET 4

SCALE: 1"=200'

REVISIONS		
DATE	DESCRIPTION	INIT.
10/5/82	ADD PARCEL 45A WL	G.E.E.
3/29/82	Add ex. hi-way easements for Parcels 64, 66 & 68	G.E.E.

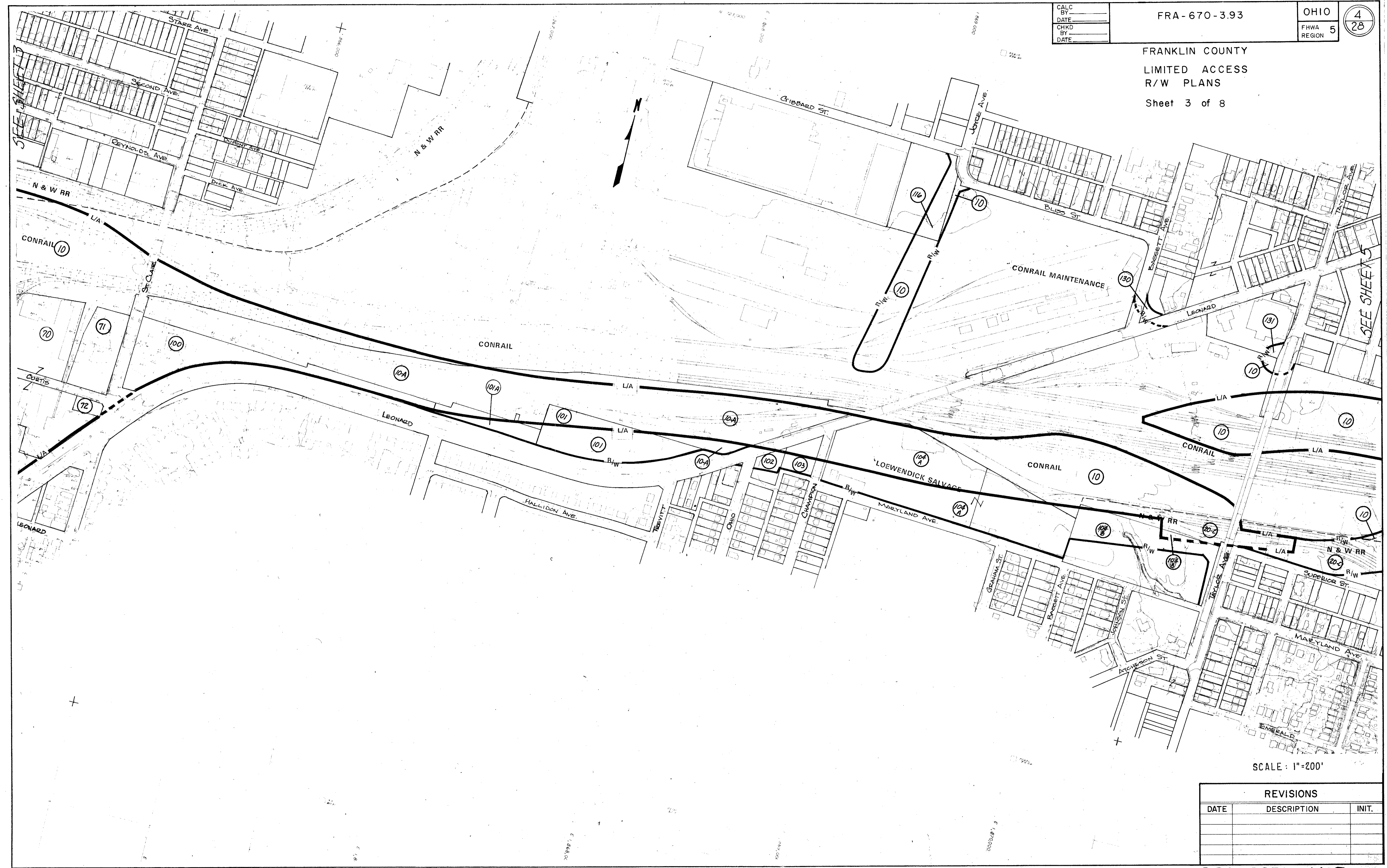
PROPERTY MAP

CALC	BY
DATE	
CHKD	BY
DATE	

FRA-670-3.93

OHIO	4
FHWA	5
REGION	28

FRANKLIN COUNTY
LIMITED ACCESS
R/W PLANS
Sheet 3 of 8



SCALE : 1"=200'

REVISIONS		
DATE	DESCRIPTION	INIT.

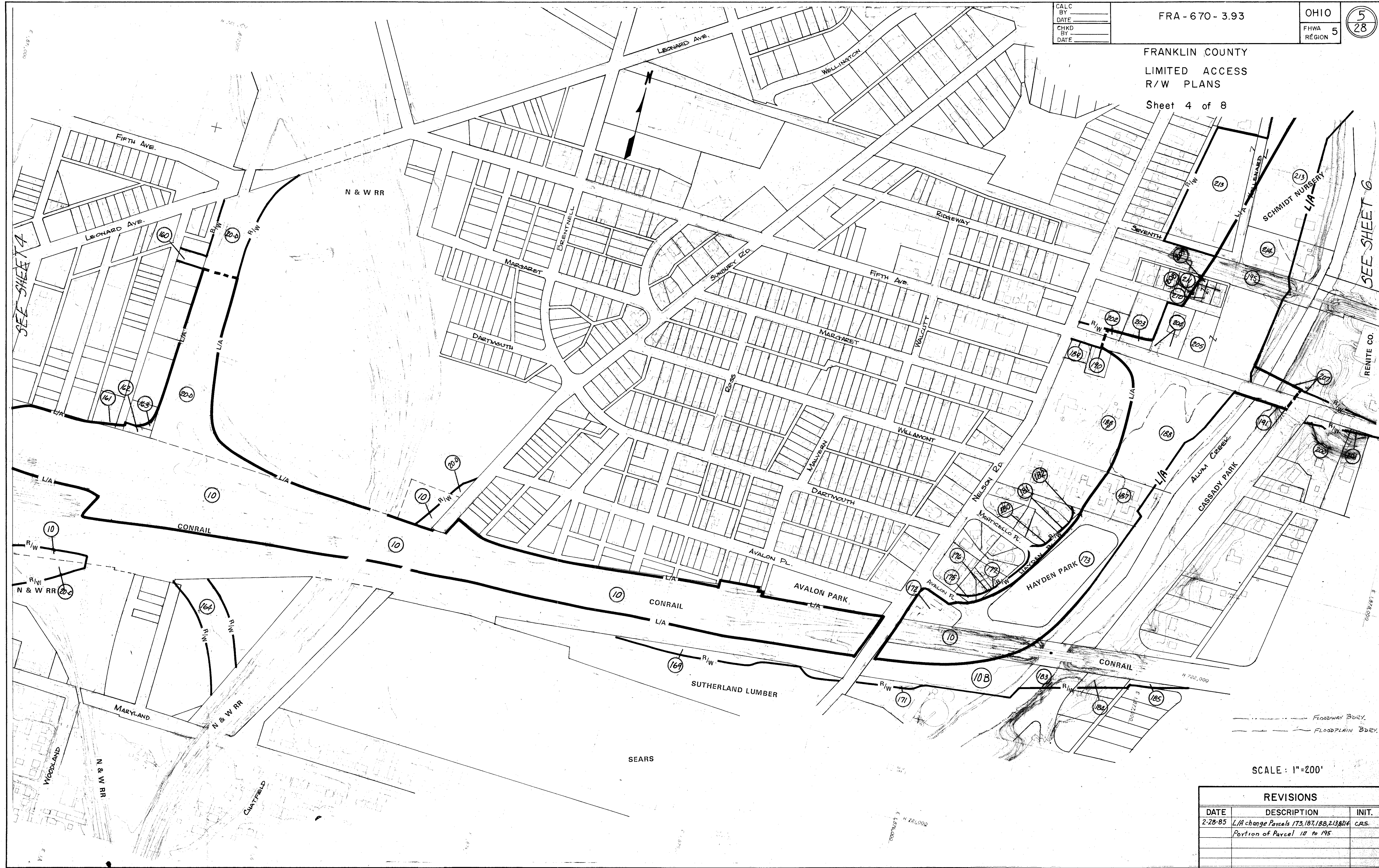
PROPERTY MAP

CALC BY _____
 DATE _____
 CHKD BY _____
 DATE _____

FRA - 670 - 3.93

OHIO
 FHWA REGION 5
 5
 28

FRANKLIN COUNTY
 LIMITED ACCESS
 R/W PLANS
 Sheet 4 of 8



SEE SHEET 4

SEE SHEET 6

SCALE: 1"=200'

REVISIONS		
DATE	DESCRIPTION	INIT.
2-28-85	L/A change Parcels 173, 187, 188, 213, 221, 241 Portion of Parcel 10 to 195	C.R.S.

PROPERTY MAP

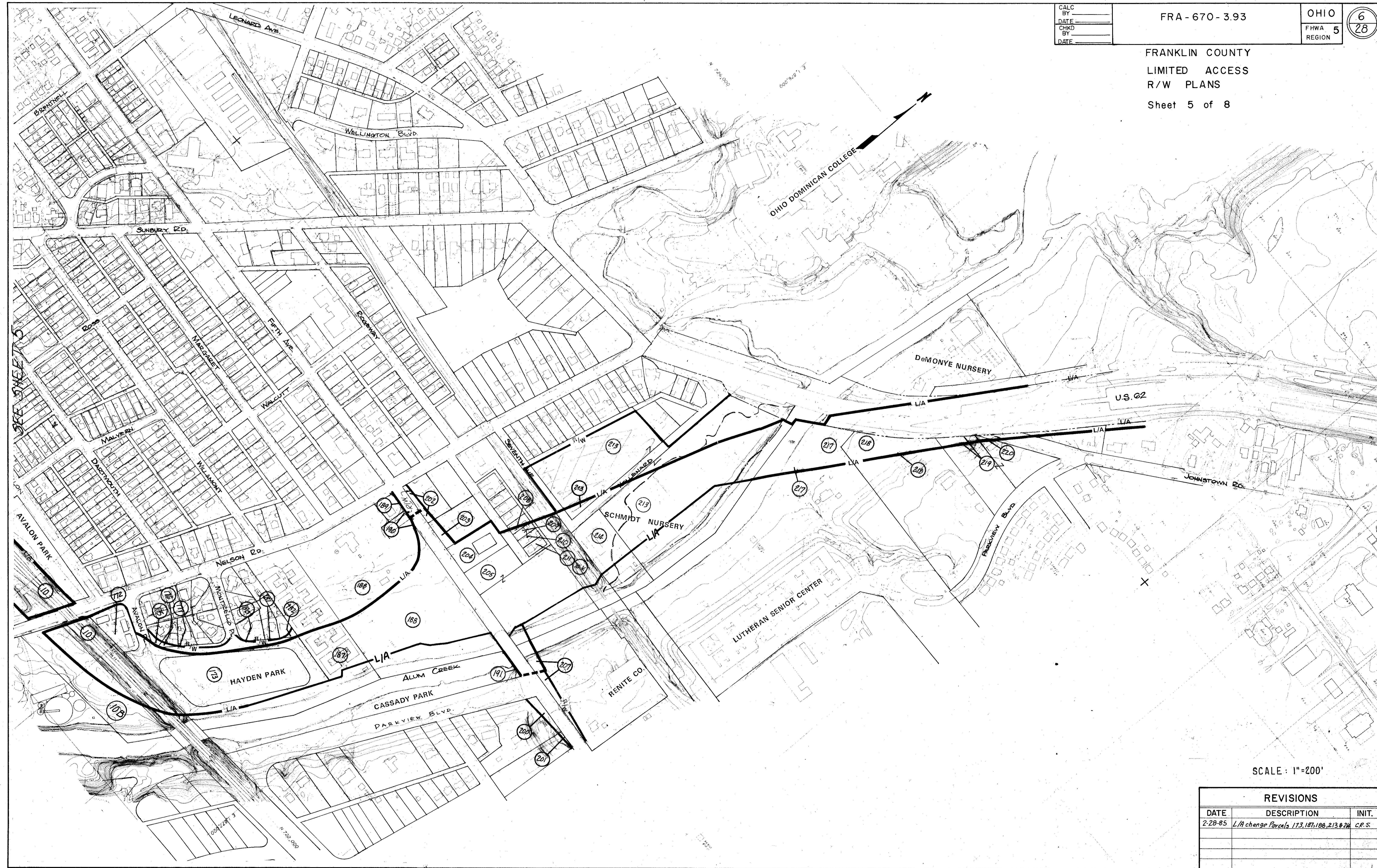
CALC BY _____
 DATE _____
 CHKD BY _____
 DATE _____

FRA-670-3.93

OHIO
 FHWA 5
 REGION

6
 28

FRANKLIN COUNTY
 LIMITED ACCESS
 R/W PLANS
 Sheet 5 of 8

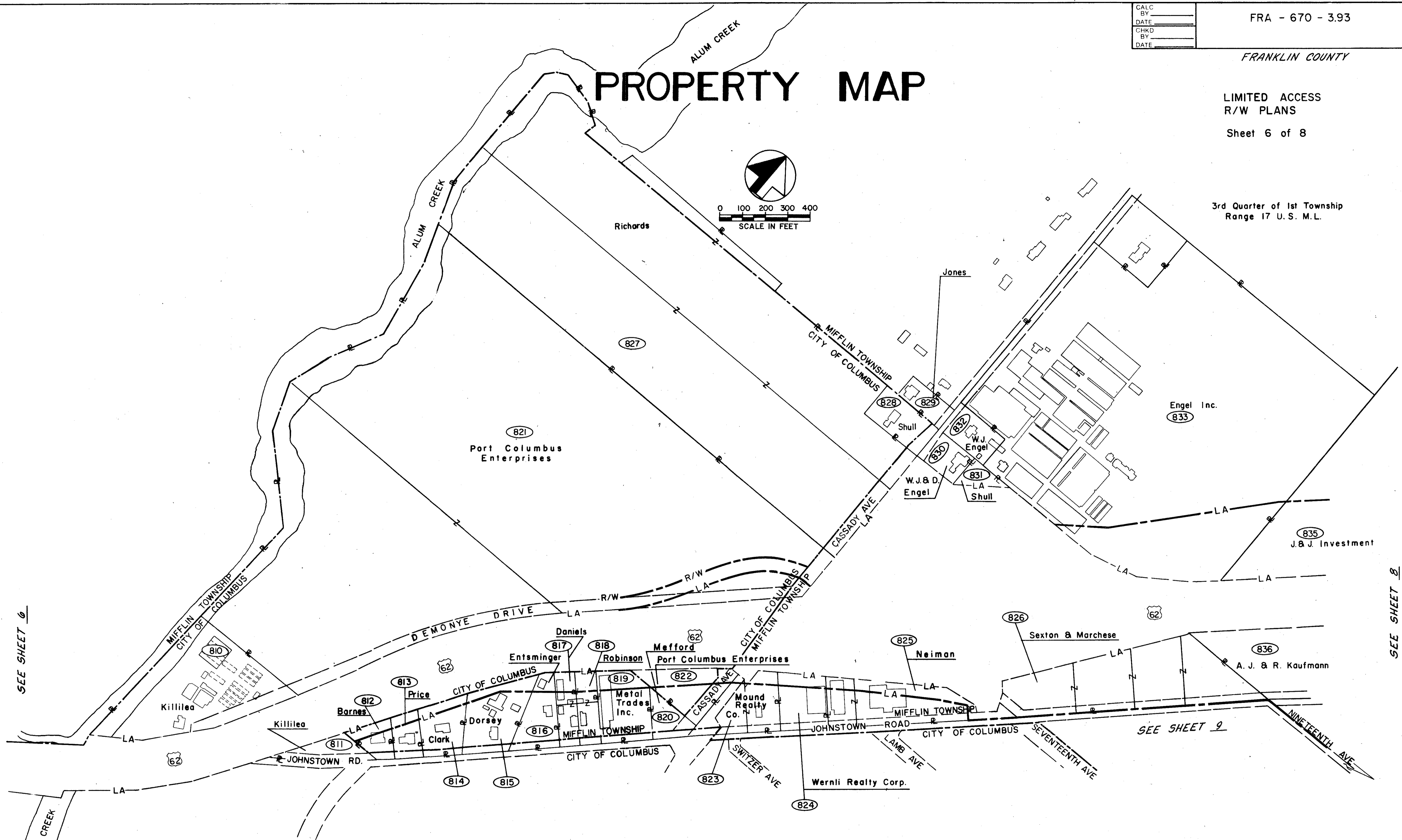
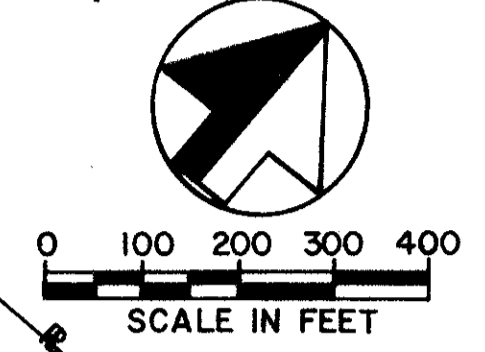


SCALE: 1"=200'

REVISIONS		
DATE	DESCRIPTION	INIT.
2-28-85	L/A change parcels 173, 181, 186, 213 & 214	C.P.S.

PROPERTY MAP

PROPERTY MAP



SEE SHEET 6

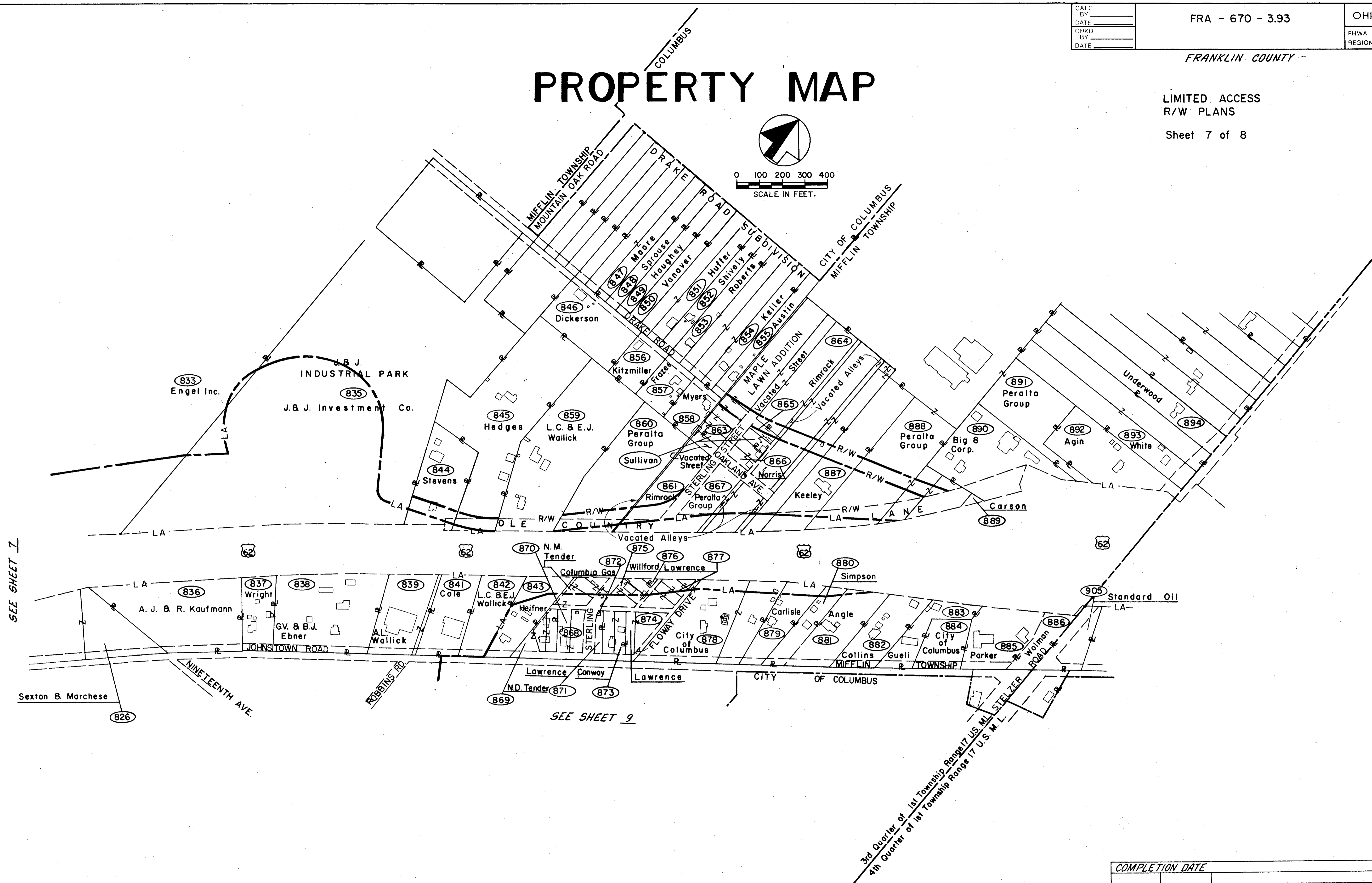
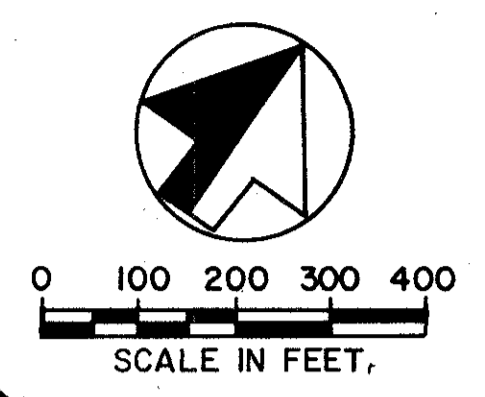
SEE SHEET 8

SEE SHEET 9

COMPLETION DATE		
REV.	DATE	DESCRIPTION

PROPERTY MAP

LIMITED ACCESS
R/W PLANS
Sheet 7 of 8



SEE SHEET 7

SEE SHEET 9

3rd Quarter of 1st Township Range 17 U.S.M.L.
4th Quarter of 1st Township Range 17 U.S.M.L.

COMPLETION DATE		
REV.	DATE	DESCRIPTION

CALC BY _____
 DATE _____
 CHKD BY _____
 DATE _____

FRA - 670 - 3.93

OHIO
 FHWA REGION 5

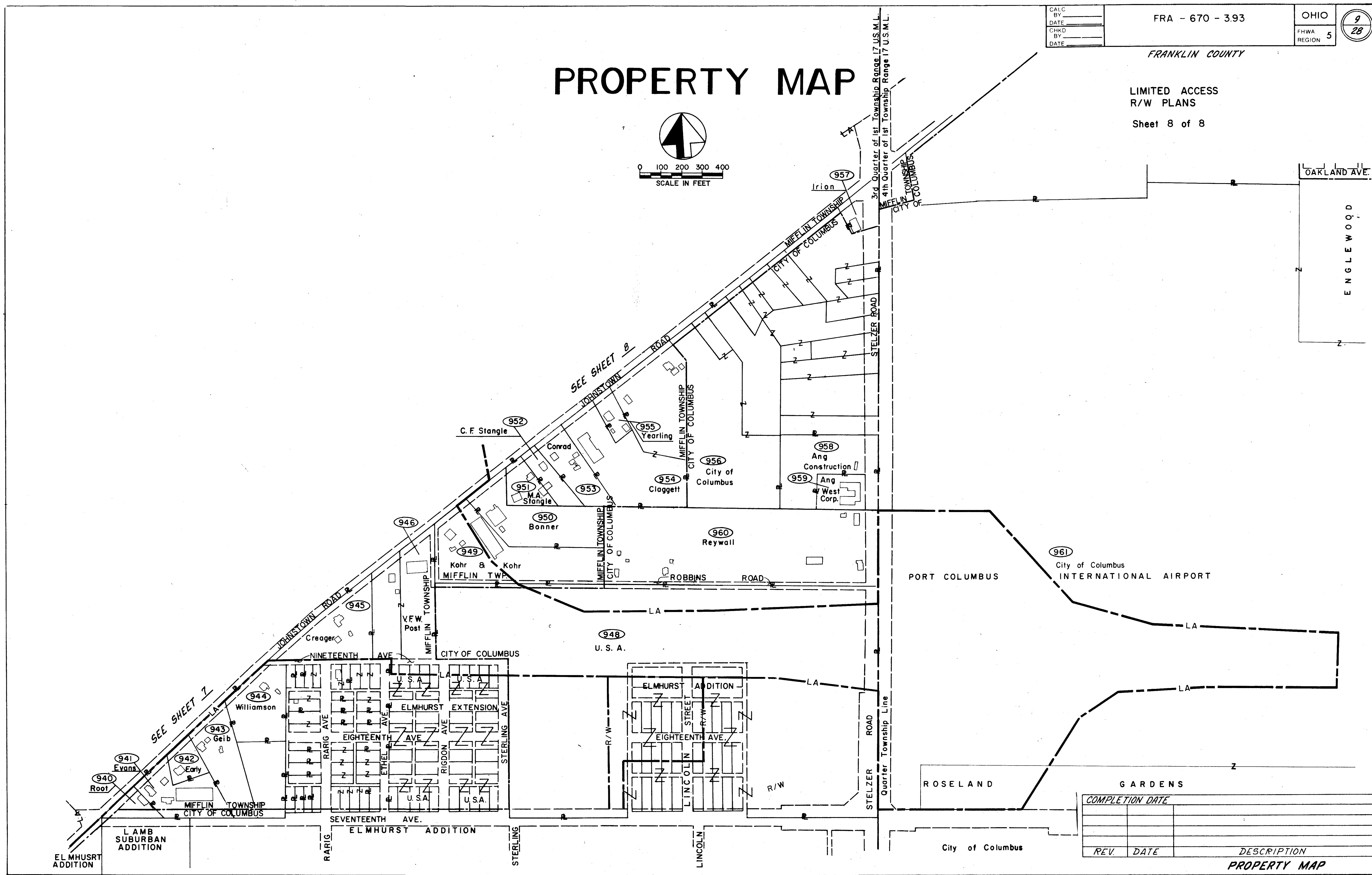
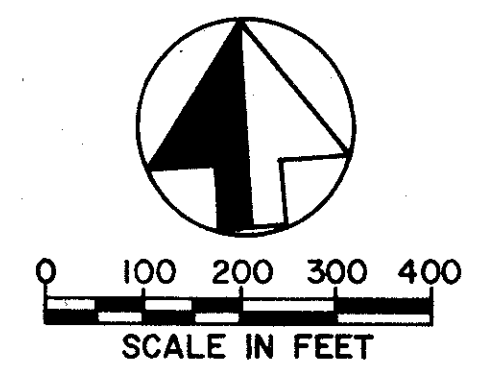
9
 28

FRANKLIN COUNTY

PROPERTY MAP

LIMITED ACCESS
 R/W PLANS

Sheet 8 of 8



COMPLETION DATE		DESCRIPTION
REV.	DATE	
		PROPERTY MAP

SUMMARY OF ADDITIONAL R/W REQUIRED

 CALC BY _____
 DATE _____
 CHKD BY _____
 DATE _____

FRA-670-3.93

 OHIO
 FHWA REGION 5

 10
 28

AUDITOR PARCEL NO.	PARCEL NO.	OWNER	DEED RECORD		DEED AREA	TOTAL PRO.	TOTAL TAKE	P.R.O. IN TAKE	NET TAKE		NET RESIDUE		SHEET NO.	REMARKS	FUNDS
			BOOK	PAGE					LAND	BLDG.	LEFT	RIGHT			
66255 66256 63839	10AWL	PENN CENTRAL CORPORATION	3714	175	16.5265	NONE	16.5265	NONE	16.5265	YES	NONE	NONE	20, 21	(INCLUDES NORTH 1/2 OF VACATED WHITCOMB ST.)	
23029	10BWL	PENN CENTRAL CORPORATION	3714	174	3.511	NONE	3.511	NONE	3.511	NO	NONE	NONE	24		
17,176	14WL	MARION SITGRAVES	3807	537	8268.SF.	NONE	8268.SF.	NONE	8268.SF.	YES	NONE	NONE	19		
28,206	15WL	BOBBY & RAMONA CARTER	1965	219	2882.SF.	NONE	2882.SF.	NONE	2882.SF.	YES	NONE	NONE			
36,189	16WL	JOHN W. & ELLY M. CREAGER	3254	31	4134.SF.	NONE	4134.SF.	NONE	4134.SF.	NO	NONE	NONE			
16,929	17WL	J. & D. ENTERPRISES, INC.	2795	232	4134.SF.	NONE	4134.SF.	NONE	4134.SF.	YES	NONE	NONE			
33,428	18WL	DEDORAH PAUL	3096	202	4134.SF.	NONE	4134.SF.	NONE	4134.SF.	NO	NONE	NONE			
37,374	19WL	SUE MARIE PERRY	2860	446	4134.SF.	NONE	4134.SF.	NONE	4134.SF.	YES	NONE	NONE			
39,921 39,922 1,377	21WL	J. & D. ENTERPRISES, INC.	2290 3335	255 184	12402.SF.	NONE	12402.SF.	NONE	12402.SF.	YES	NONE	NONE			
56,613	23WL	RAYMOND M. WALKER	3782	826	4134.SF.	NONE	4134.SF.	NONE	4134.SF.	YES	NONE	NONE			
29,276	24WL	CORA W. THOMPSON	667	283	3834.SF.	NONE	3834.SF.	NONE	3834.SF.	YES	NONE	NONE			
30,715	25WL	TEVEUS & ELIZABETH HAWKINS	1826	315	4134.SF.	NONE	4134.SF.	NONE	4134.SF.	YES	NONE	NONE			
30,633	26WL	EDWARD JACK & LUCILLE S. TOLER	1577	649	4134.SF.	NONE	4134.SF.	NONE	4134.SF.	YES	NONE	NONE			
734	27WL	ELIZA J. JONES	1409	411	4134.SF.	NONE	4134.SF.	NONE	4134.SF.	YES	NONE	NONE			
4,443	28WL	HOMER O. & EVELYN L. CRABTREE	2257	264	4134.SF.	NONE	4134.SF.	NONE	4134.SF.	YES	NONE	NONE			
35,508	29WL	BOOKER LODGE N° 3	3700	857	4134.SF.	NONE	4134.SF.	NONE	4134.SF.	YES	NONE	NONE			
8,673	30WL	DOROTHY B. RICKS	3292	625	4065.SF.	NONE	4065.SF.	NONE	4065.SF.	YES	NONE	NONE			
37,475	31WL	ROBERT W. JOHNSON	OR. 1495	E-18	4065.SF.	NONE	4065.SF.	NONE	4065.SF.	YES	NONE	NONE			
40,562	32WL	ROBERT W. & VERA M. JOHNSON	1900	466	4065.SF.	NONE	4065.SF.	NONE	4065.SF.	YES	NONE	NONE			
31,583	33WL	GEORGE M. MEYERS JR.	3785	202	8130.SF.	NONE	8130.SF.	NONE	8130.SF.	YES	NONE	NONE			
20,608	34WL	EVELYN LEE Mc GAUGHY	3670	557	3896.SF.	NONE	3896.SF.	NONE	3896.SF.	YES	NONE	NONE			
18,175	35WL	ALFRED E. & GLADYS M. MATTHEWS	1277	400	4037.SF.	NONE	4037.SF.	NONE	4037.SF.	YES	NONE	NONE			
4,032	36WL	ALBERTA MARTIN	3517/3544	815/703	4037.SF.	NONE	4037.SF.	NONE	4037.SF.	YES	NONE	NONE			
31,760	37WL	JESSE S. ROY	2300	346	4037.SF.	NONE	4037.SF.	NONE	4037.SF.	YES	NONE	NONE			
20,161	38WL	MARY E. FRALEY	3299	476	4037.SF.	NONE	4037.SF.	NONE	4037.SF.	YES	NONE	NONE			
40,879	39WL	CHARLES DAVID VEACH	00461	H 16	4037.SF.	NONE	4037.SF.	NONE	4037.SF.	YES	NONE	NONE			
46,547	40WL	WAYNE EUGENE DOZIER	00888	H 19	4037.SF.	NONE	4037.SF.	NONE	4037.SF.	YES	NONE	NONE			
80,187	41WL	SYBIL E. CHASE	3739	62	3596.SF.	NONE	3596.SF.	NONE	3596.SF.	NO	NONE	NONE			
3,117	42WL	HARISON & LOIS E. BARRETT	2758	267	2139.SF.	NONE	2139.SF.	NONE	2139.SF.	YES	NONE	NONE			
18,174	43WL	FRANKLIN E. & LOUISE M. MITCHELL	1756	510	1,898.SF.	NONE	1,898.SF.	NONE	1,898.SF.	YES	NONE	NONE			
41,169	44WL	LUCILLE DEARMIN	3791	278	4,037.SF.	NONE	4,037.SF.	NONE	4,037.SF.	YES	NONE	NONE			
15,471	45WL	HOOD & HILDA HASSEN	2605	159	8,073.SF.	NONE	8,073.SF.	NONE	8,073.SF.	YES	NONE	NONE			
29,978			2122	464											
6,858	45AWL	DOROTHY M. BLUE	OR. 2039	A-16	4,037.SF.	NONE	4,037.SF.	NONE	4,037.SF.	YES	NONE	NONE			
36,001	46WL	LEONDRA E. LAWRENCE & MARIA LOPEZ	3564	116	4037.SF.	NONE	4037.SF.	NONE	4037.SF.	YES	NONE	NONE			
36,881	47WL	CLARA E. WARNER	2644	564	4,037.SF.	NONE	4,037.SF.	NONE	4,037.SF.	YES	NONE	NONE			
31,037	48WL	EDMOND C. HILL	00470	D 10	8,073.SF.	NONE	8,073.SF.	NONE	8,073.SF.	NO	NONE	NONE			
26,954			00410	D 11											
			00426	D 18 & D 19											
26,955	49WL	JOHN W. HENDERSON, JR.	3492	510	4,037.SF.	NONE	4,037.SF.	NONE	4,037.SF.	NO	NONE	NONE			
36,949	50WL	STEWART P. & MARY F. NANCE	3664	886/887	3,213.SF.	NONE	3,213.SF.	NONE	3,213.SF.	NO	NONE	NONE			
38,658	51WL	SANDRA L. HOCKETT	3398	68	3,060.SF.	NONE	3,060.SF.	NONE	3,060.SF.	YES	NONE	NONE			
37,502	52WL	JANE WILCOX & CAROL WILCOX	2139	48	3,060.SF.	NONE	3,060.SF.	NONE	3,060.SF.	NO	NONE	NONE			
3,702	53WL	STATE OF OHIO	01437	D19/20	3,060.SF.	NONE	3,060.SF.	NONE	3,060.SF.	YES	NONE	NONE			
51,906	54WL	DOROTHY K. WASHINGTON	1901	576	2,856.SF.	NONE	2,856.SF.	NONE	2,856.SF.	YES	NONE	NONE	19		
			1901	578											
3,701	56WL	WILLIE & MARGARET GALE	1462	389	3,276.SF.	NONE	3,276.SF.	NONE	3,276.SF.	YES	NONE	NONE	18		
3,695	57WL	LILLIE MAE SMITH	2971	566	3,120.SF.	NONE	3,120.SF.	NONE	3,120.SF.	YES	NONE	NONE			
44,322	58WL	ADA B. GARDNER	2854	679	3,120.SF.	NONE	3,120.SF.	NONE	3,120.SF.	YES	NONE	NONE			
43,642	59WL	HAYWARD E. WATSON	2275	85	3,120.SF.	NONE	3,120.SF.	NONE	3,120.SF.	YES	NONE	NONE			
33,252	60WL	CENTRAL OHIO TRANSIT AUTHORITY	3389	628	9,807.SF.	NONE	9,807.SF.	NONE	9,807.SF.	NO	NONE	NONE	18		

FRANKLIN COUNTY

TOTAL NUMBER OF	
<u>124</u>	OWNERSHIPS
<u>124</u>	TOTAL TAKES
<u>83</u>	OWNERSHIPS WITH STRUCTURES INVOLVED
<u>4</u>	OWNERSHIPS WITH "P" ITEMS

NOTE:
Areas are shown in acres except when noted in square feet (S.F.)

REVISIONS		
DATE	DESCRIPTION	INITIAL
10/5/82	ADD 45AWL / CHANGE OWNER 31WL	G.E.E.
6/16/83	CHANGE OWNER NAME - PARCEL 16-44B and CORRECTED AREA - PARCEL 54	
10/13/83	REV. AREA & DESIGNATION FOR 10A & 10B	G.E.E.

SUMMARY SHEET

SUMMARY OF ADDITIONAL R/W REQUIRED

FRANKLIN COUNTY

AUDITOR PARCEL NO.	PARCEL NO.	OWNER	DEED RECORD		DEED AREA	TOTAL P.R.O.	TOTAL TAKE	P.R.O. IN TAKE	NET TAKE		NET RESIDUE		SHEET NO.	REMARKS	FUNDS
			BOOK	PAGE					LAND	BLDG.	LEFT	RIGHT			
18563	61WL	BOOKER T. GOODWIN	2484	39	3113 S.F.	NONE	3113 S.F.	NONE	3113 S.F.	Yes	NONE	NONE	18		
23,366	64WL	MAYME PARKER	00563	801	4355 S.F.	NONE	4355 S.F.	1245	3110 S.F.	Yes	NONE	NONE	19	PR.O. IS PARCEL 61-LA*, C.P. JOURNAL ENTRY #206470	
10,700	65WL	CARL L. & DOROTHY M. BROWN	2352	573	2947 S.F.	NONE	2947 S.F.	NONE	2947 S.F.	Yes	NONE	NONE			
65,183	66WL	FRANK BALDASSARO et al. (5)	3305	214	4355 S.F.	NONE	4355 S.F.	1725 S.F.	2630 S.F.	No	NONE	NONE		PR.O. IS PARCEL 63-LA*, CP JOURNAL ENTRY #206540	
50,544	67WL	EMMA L. SMITH	3534	79	2287 S.F.	NONE	2287 S.F.	NONE	2287 S.F.	Yes	NONE	NONE			
36,009	68WL	ROBERT E. & RUTH A. LANDERS	00961	J12	2001 S.F.	NONE	4355 S.F.	2354 S.F.	2001 S.F.	Yes	NONE	NONE	19	PR.O. IS PARCEL 65-LA*, C.P. JOURNAL ENTRY #206541	
2598	70WL	MARVIN A. & SUSAN J. KATZ	3299	332	0.390	NONE	0.390	NONE	0.390	No	NONE	NONE	18	Parcel I	
36,541			3284	491	2.952	NONE	2.952	NONE	2.952	Yes	NONE	NONE		Parcel IV	
19,551			3440	438	0.223	NONE	0.223	NONE	0.223	Yes	NONE	NONE		Parcel V	
36,551			3284	491	0.808	NONE	0.808	NONE	0.808	Yes	NONE	NONE		Parcel II	
64,282	70WL-1	MARVIN A. & SUSAN J. KATZ	3208	393	3.207	0.207	3.207	0.207	3.000	Yes	NONE	NONE		Parcel III	
8,487			3375	525	0.454	NONE	0.454	NONE	0.454	No	NONE	NONE	18	Parcel VI	
8,276															
36,547															
17,734	71 WL	ANDERSON CONCRETE CORP	2215	89	1.889	NONE	1.889	NONE	1.889	Yes	NONE	NONE	18		
11,442	72 WL	FRANK BALDASSARO et al. (5)	3305	216	0.194	NONE	0.194	NONE	0.194	No	NONE	NONE			
46,393	73 WL	JAMES CASON	2362	566	0.0569	NONE	0.0569	NONE	0.0569	Yes	NONE	NONE			
42,241	74 WL	HOWARD McELHANNON	2936	316	0.0569	NONE	0.0569	NONE	0.0569	Yes	NONE	NONE			
19,610	75 WL	MARVIN A. & SUSAN J. KATZ	3440	435	0.0569	NONE	0.0569	NONE	0.0569	No	NONE	NONE			
4,560	76WL	MARY ETTA EWING	1054	163	0.0569	NONE	0.0569	NONE	0.0569	Yes	NONE	NONE			
56,456	77WL	MARVIN A. & SUSAN J. KATZ	3569	247	0.0569	NONE	0.0569	NONE	0.0569	Yes	NONE	NONE			
29,368	78WL	MARVIN A. KATZ	3320	668	0.0569	NONE	0.0569	NONE	0.0569	No	NONE	NONE			
13,519	78AWL	MARVIN A. & SUSAN J. KATZ	3407/3440	777/436	0.1138	NONE	0.1138	NONE	0.1138	No	NONE	NONE			
36,856	80WL	MARVIN A. & SUSAN J. KATZ	3560	149	0.055	NONE	0.055	NONE	0.055	Yes	NONE	NONE			
40,970	80WL	MARVIN A. & SUSAN J. KATZ	3560	149	0.055	NONE	0.055	NONE	0.055	Yes	NONE	NONE			
37,246	81WL	MARVIN A. KATZ	3514	96	0.061	NONE	0.061	NONE	0.061	Yes	NONE	NONE	18		
17,038	83WL	ROBERT & JESSIE BRYANT	2724	516	0.032	NONE	0.032	NONE	0.032	Yes	NONE	NONE	18		
50,505	84WL	WOODROW GOLDEN	2566	E-17	0.034	NONE	0.034	NONE	0.034	No	NONE	NONE	18		
0601	85WL	HERMAN H. & CHARLOTTE I. MORGAN	2861	500	0.063	NONE	0.063	NONE	0.063	Yes	NONE	NONE			
1739	86WL	MARVIN A. & SUSAN J. KATZ	3440	437	0.063	NONE	0.063	NONE	0.063	No	NONE	NONE			
45,380	87WL	SYLVESTER W. & MARYE F. HARGROW	1323/3184	446/483	0.096	NONE	0.096	NONE	0.096	Yes	NONE	NONE			
23,322	88WL	ROBERT E. & IRENE E. RAND	00407	I03	0.192	NONE	0.192	NONE	0.192	Yes	NONE	NONE			
1,873			2242	684											
42,102	90WL	ANNIE RUTH BATTLE	3309	556	0.096	NONE	0.096	NONE	0.096	Yes	NONE	NONE			
48,848	91WL	MARVIN A. & SUSAN J. KATZ	3440	435	0.169	NONE	0.169	NONE	0.169	No	NONE	NONE	18		
17,054			3440	436											
24,946	100WL	CITY OF COLUMBUS - DEPARTMENT OF RECREATION & PARKS	PLAT BK 39	24	2.38	NONE	2.38	NONE	2.38	No	NONE	NONE	20		
	101WL	CITY OF COLUMBUS - DIVISION OF COMMUNITY DEVELOPMENT	PLAT BK 42	82-83	2.58	NONE	2.58	NONE	2.58	No	NONE	NONE	20	LOTS 7A & 7B	
	101AWL	CITY OF COLUMBUS - DIVISION OF COMMUNITY DEVELOPMENT	PLAT BK 42	82-83	0.360	NONE	0.360	NONE	0.360	No	NONE	NONE	20	LOT B1 (SOUTH 1/2 OF VACATED WHITCOMB ST.)	
34,514	103WL	JOSEPH COUSINS	1344	J-19	0.525	NONE	0.525	NONE	0.525	No	NONE	NONE	21		
4,741	104-AWL	S.G. LOEWENDICK & SONS, INC.	3294	229	8.677	NONE	8.677	NONE	8.677	Yes	NONE	NONE	21		
13,932															
22,856	160WL	KENNETH C. BREWER	3660	598	0.168	NONE	0.168	NONE	0.168	No	NONE	NONE	22		
38,794															
12,806	162WL	RAYMOND C. JONES	3275	578	4324 S.F.	NONE	4324 S.F.	NONE	4324 S.F.	Yes	NONE	NONE	22		

*FRA - 3 - 18.36

REVISIONS		
DATE	DESCRIPTION	INITIAL
10/5/82	DIVIDE 70 WL INTO 2 PARCELS	G.E.E.
2/24/83	REVISE AREAS ON PARCELS 73, 75, 76, 77, 78 AND 78-A	G.E.E.
3/29/83	SHOW EXIST. HI-WAY EASEMENTS AS PR.O. & REVISE AREAS ON PARCELS 64, 66 & 68	G.E.E.
4/5/83	REVISE OWNERS ON PARCELS 848, 103	G.E.E.
10/13/83	REVISE AREAS ON 101 A - WL	G.E.E.

SUMMARY OF ADDITIONAL R/W REQUIRED

CALC BY _____
DATE _____
CHKD BY _____
DATE _____

FRA-670-3.93

OHIO
FHWA 5
REGION

12
28

FRANKLIN COUNTY

AUDITOR PARCEL NO.	PARCEL NO.	OWNER	DEED RECORD		DEED AREA	TOTAL P.R.O.	TOTAL TAKE	P.R.O. IN TAKE	NET TAKE		NET RESIDUE		SHEET NO.	REMARKS	FUNDS
			BOOK	PAGE					LAND	BLDG.	LEFT	RIGHT			
8715 8716 8717	172 WL	BENNETT DICKERSON	3622	340	3,033.SF	NONE	3,033.SF	NONE	3,033.SF	YES	NONE	NONE	24		
47319	173 WL 204 WL	CITY OF COLUMBUS, DEPARTMENT OF RECREATION & PARKS THE PUBLIC LIBRARY OF COLUMBUS & FRANKLIN COUNTY	* 3548	* 680	3.120 0.591	— NONE	1.385 0.591	— NONE	1.385 0.591	NO YES	NONE NONE	1.735 NONE	24 25	HAYDEN PARK SHEPARD BRANCH LIBRARY	
32,725	205 WL 205 WD 205 WD-1	FREDRICK J. & MARIE M. SIMON	3399 3549	791 163	3.926	NONE	2.625 1.226 0.075	NONE NONE NONE	2.625 1.226 0.075	NO	NONE	NONE	25		
21,297	209 WL	NANCY F. HOPPER	00662	F12	4023.SF	NONE	4023.SF	NONE	4023.SF	YES	NONE	NONE	25		
27,687	210 WL	RICHARD W. & GAIL J. ROBERTS	3725	207	3997.SF	NONE	3997.SF	NONE	3997.SF	YES	NONE	NONE	25		
27,690	211 WL	SCOTT E. & KATHERINE S. GATLIFF	2443	453	3971.SF	NONE	3971.SF	NONE	3971.SF	YES	NONE	NONE	25		
13,185	213 WD 213 WL 213 WL-1 213 WD-1 213 WD-2	RICHARD P. SCHMIDT	1786	289	13.003	0.103	3.622 0.197 5.056 2.295 1.833	NONE NONE 0.078 NONE 0.105	3.622 0.197 4.978 2.295 1.728	YES(P)	NONE	NONE	25	(P) ESTABLISHED NURSERY WITH APPURTENANCES	
31,428	214 WL 214 WD	MARY A SCHMIDT	1853	16	1.882	NONE	1.199 0.683	NONE NONE	1.199 0.683	YES(P)	NONE	NONE	25,26	(P) ESTABLISHED NURSERY WITH APPURTENANCES	
33,252	253 WL	CENTRAL OHIO TRANSIT AUTHORITY	3389	628	3,113.SF	NONE	3,113.SF	NONE	3,113.SF	NO	NONE	NONE	18		
11,309	254 WL	DONNA E. MAYNE	3595	631	3,113.SF	NONE	3,113.SF	NONE	3,113.SF	NO	NONE	NONE	18		
9,696 32,379 24,800	255 WL	CORDELL REESE	3759	543	9,340.SF	NONE	9,340.SF	NONE	9,340.SF	NO	NONE	NONE	18		
55,196	256 WL	JOHN V. EASTMAN & GAIL B. EASTMAN	2240 2244 2264	438 388/389 477	9,340.SF	NONE	9,340.SF	NONE	9,340.SF	YES	NONE	NONE	18		
984	257 WL	DOUGLAS G. & MAGGIE PAYNE	2442	180	3,120.SF	NONE	3,120.SF	NONE	3,120.SF	NO	NONE	NONE	18		
52,588	258 WL	MILTON L. GORE & HENRY C. GORE	00317	H07	3,120.SF	NONE	3,120.SF	NONE	3,120.SF	YES	NONE	NONE	18		
37,421	259 WL	LUTHER STEWART et al (11)	2635	41/42	3,120.SF	NONE	3,120.SF	NONE	3,120.SF	YES	NONE	NONE	18		
11,307 30,765	260 WL	FAYE I. & WILLIAM J. MILLER	1881 1916 3475	191/192 560 184	6,240.SF	NONE	6,240.SF	NONE	6,240.SF	YES	NONE	NONE	18		
150,329 16,762	261 WL	CENTRAL OHIO TRANSIT AUTHORITY	3389	628	6,240.SF	NONE	6,240.SF	NONE	6,240.SF	NO	NONE	NONE	18		
0071	262 WL	ROBERT MALONE et al. (3)	3562	588	3,264.SF	NONE	3,264.SF	NONE	3,264.SF	YES	NONE	NONE	19		
57,079	263 WL	THOMAS J. QUINN	3549	336	6,120.SF	NONE	6,120.SF	NONE	6,120.SF	NO	NONE	NONE	19		
51,980	264 WL	ARBRELLA FULLER	3512	633/634	3,060.SF	NONE	3,060.SF	NONE	3,060.SF	YES	NONE	NONE	19		
25,324	265 WL	GEORGE W. & DEBORAH S. TAYLOR	3204	587	3,060.SF	NONE	3,060.SF	NONE	3,060.SF	YES	NONE	NONE	19		
18,641	266 WL	PAUL E. GIBBONEY, JR.	3736	172	4,037.SF	NONE	4,037.SF	NONE	4,037.SF	YES	NONE	NONE	19		
46,749	267 WL	CLARENCE R. & MARVIS JEAN HUFF	01247	J05	4,037.SF	NONE	4,037.SF	NONE	4,037.SF	YES	NONE	NONE	19		
49,506	268 WL	FAYE I & W. J. MILLER (FEE), JOHN & LUCILLE CRANE (LAND CONTRACT)	3248 3475	621 978	4,037.SF	NONE	4,037.SF	NONE	4,037.SF	YES	NONE	NONE	19	LAND CONTRACT DATED 12-1-77, RECORDED DB3755, PG 60	
1,339 1,320	269 WL	LIBERTY HILL BAPTIST CHURCH	3557	33	8,073.SF	NONE	8,073.SF	NONE	8,073.SF	YES	NONE	NONE	19		
8925	270 WL	GEORGE ANDREW & ADDIE MAE COLES	3104	287	4,037.SF	NONE	4,037.SF	NONE	4,037.SF	YES	NONE	NONE	19		

* ORDINANCE No. 26772

REVISIONS		
DATE	DESCRIPTION	INITIAL
10-5-82	ADD SHEET N ^o 5.	G.E.E.
4-5-83	ADD LAND CONTRACT TO PARCEL 268	G.E.E.
2-28-85	PARCEL 205, 213 & 214 ADDED WD & WL	C.R.S.
	PARCEL 173 RESIDUE & TAKE CHANGES	

SUMMARY OF ADDITIONAL RIGHT OF WAY

CALC BY _____	FRA - 670 - 3.93	OHIO	13
DATE _____		FHWA	28
CHKD BY _____		REGION	5
DATE _____		FRANKLIN COUNTY	

PARCEL	OWNER	SHEET NO.	OWNER'S RECORD		RECORD AREA, Ac.	TOTAL P.R.O. Ac.	GROSS TAKE, Ac.	P.R.O. IN TAKE, Ac.	NET TAKE, Ac.	STRUC-TURE	NET RESIDUE		TYPE FUND	REMARKS AND PERSONALTY	AUDITOR'S PARCEL NO.	AS ACQUIRED	
			BOOK	PAGE							LEFT	RIGHT				BOOK	PAGE
826-WL	Janice L. Sexton & Mary Ann Marchese	28	3774	458	1.409	0.230	1.409	0.230	1.179					Total Take	5099		
			3776	237	1.409	0.173	1.409	0.173	1.236					" "	5100		
			3776	240	1.409	0.148	1.409	0.148	1.261					" "	5101		
			3776	243	1.409	0.238	1.409	0.238	1.171					" "	211		
					5.630	0.789	5.630	0.789	4.841								
836-WL	Anton J. & Rosalinde Kaufmann	28	3770	695	3.595	0.235	3.595	0.235	3.36	5				Total Take ; Advertising sign	35		
837-WL	Harry D. Wright	28	801	J14	1.046	0.096	1.046	0.096	0.95	YES				Total Take	145		
838-WL	George V. & Bettie J. Ebner	28	2771	36	3.539	0.279	3.539	0.279	3.26	YES				Total Take	1670		
839-WL	Adrian L. Wallick	28	3406	430	1.755	0.146	1.755	0.146	1.609	YES				Total Take	5076		
840	Not Assigned	28															
841-WL	Cole Development Co.	28	2988	581	1.459	0.128	1.459	0.128	1.331	YES				Total Take ; 5' C & 50E Easement	27		
842-WL	Louis C. & Elizabeth J. Wallick	28	2128	449	1.22	0.086	1.22	0.086	1.134	5				Total Take ; Advertising sign	127		
876-WL	Peter Herbert Lawrence	28	2671	9	0.012	-	0.012	-	0.012					Total Take ; Lot 134 Residual	1767		
945-WL	John W. & Elly M. Creager	28	3174	253	2.72	0.457	2.72	0.457	2.263	YES				Total Take	381		
946-WL	Paul S. Lawrence Post No. 9857, Veterans of Foreign Wars	28	3715	670	1.36	0.107	1.36	0.107	1.253	YES				Total Take	136		
			2804	510	2.334	0.271	2.334	0.271	2.063	YES				Total Take	213		
					3.694	0.378	3.694	0.378	3.316								

REV.	DATE	DESCRIPTION

CALC BY _____
 DATE _____
 CHKD BY _____
 DATE _____

FRA-670-3.93

OHIO
 FHWA 5
 REGION

14
 28

MATCH AA (SEE SHEET 15)

FRANKLIN COUNTY
 LIMITED ACCESS
 R/W PLANS



REVISIONS		
DATE	DESCRIPTION	INIT.

R/W PLAN

MATCH BB (SEE SHEET 16)

CALC BY DATE
CHKD BY DATE

FRA-670-3.93

OHIO
FHWA REGION 5

15
28

FRANKLIN COUNTY
LIMITED ACCESS
R/W PLANS



REVISIONS		
DATE	DESCRIPTION	INIT.

R/W PLAN

REVISIONS		
DATE	DESCRIPTION	INIT.

CALC
BY
DATE
CHKD
BY
DATE

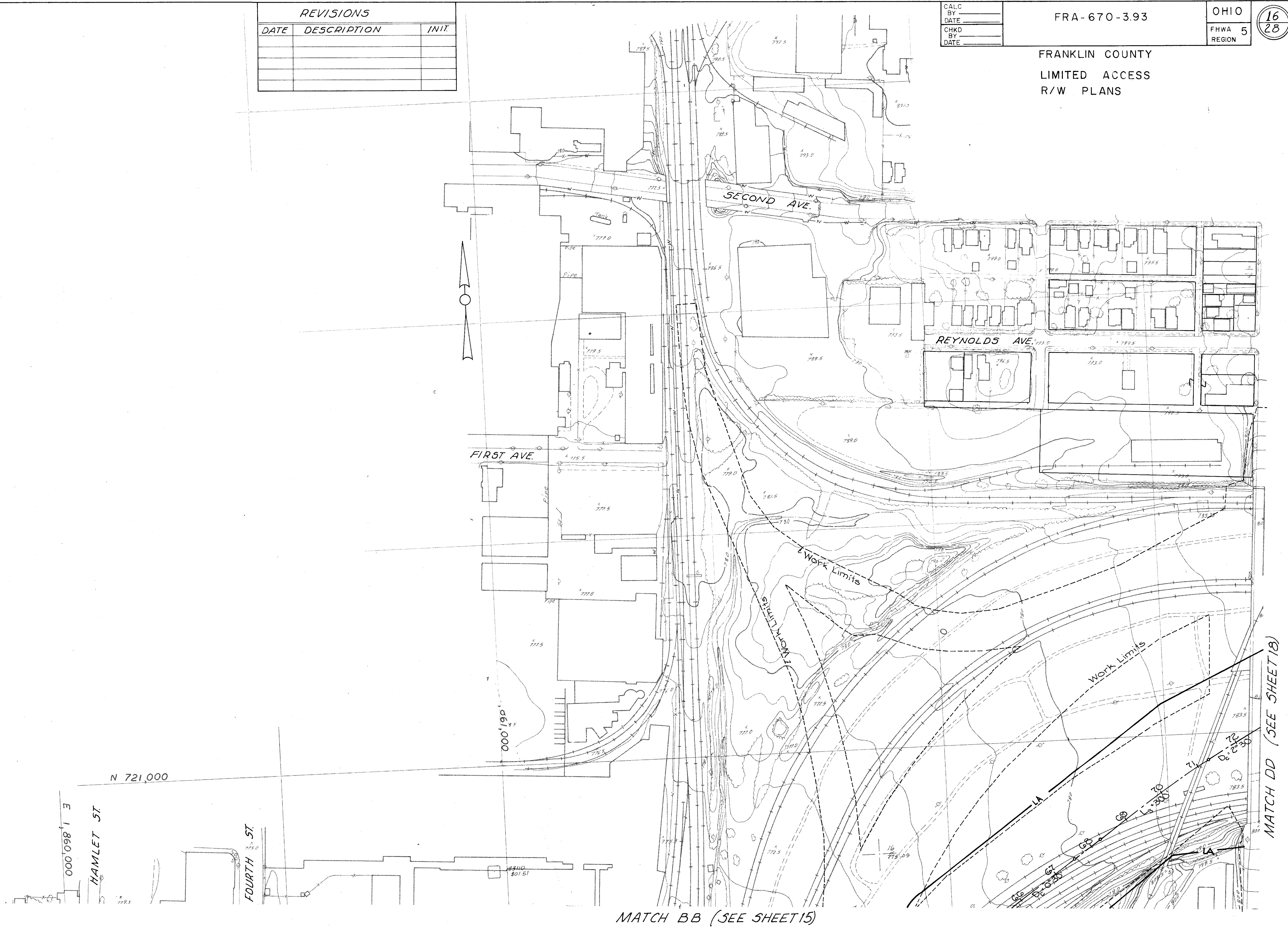
FRA-670-3.93

OHIO

FHWA 5
REGION

16
28

FRANKLIN COUNTY
LIMITED ACCESS
R/W PLANS



MATCH BB (SEE SHEET 15)

MATCH DD (SEE SHEET 18)

R/W PLAN

MATCH E E (SEE SHEET 16)

LEONARD AVE.

CALC BY	
DATE	
CHKD BY	
DATE	

FRA-670-3.93

OHIO
FHWA REGION 5

17
28

FRANKLIN COUNTY
LIMITED ACCESS
R/W PLANS

MATCH CC (SEE SHEET 15) CLEVELAND AVE.



2293
8031

REVISIONS		
DATE	DESCRIPTION	INIT.

R/W PLAN

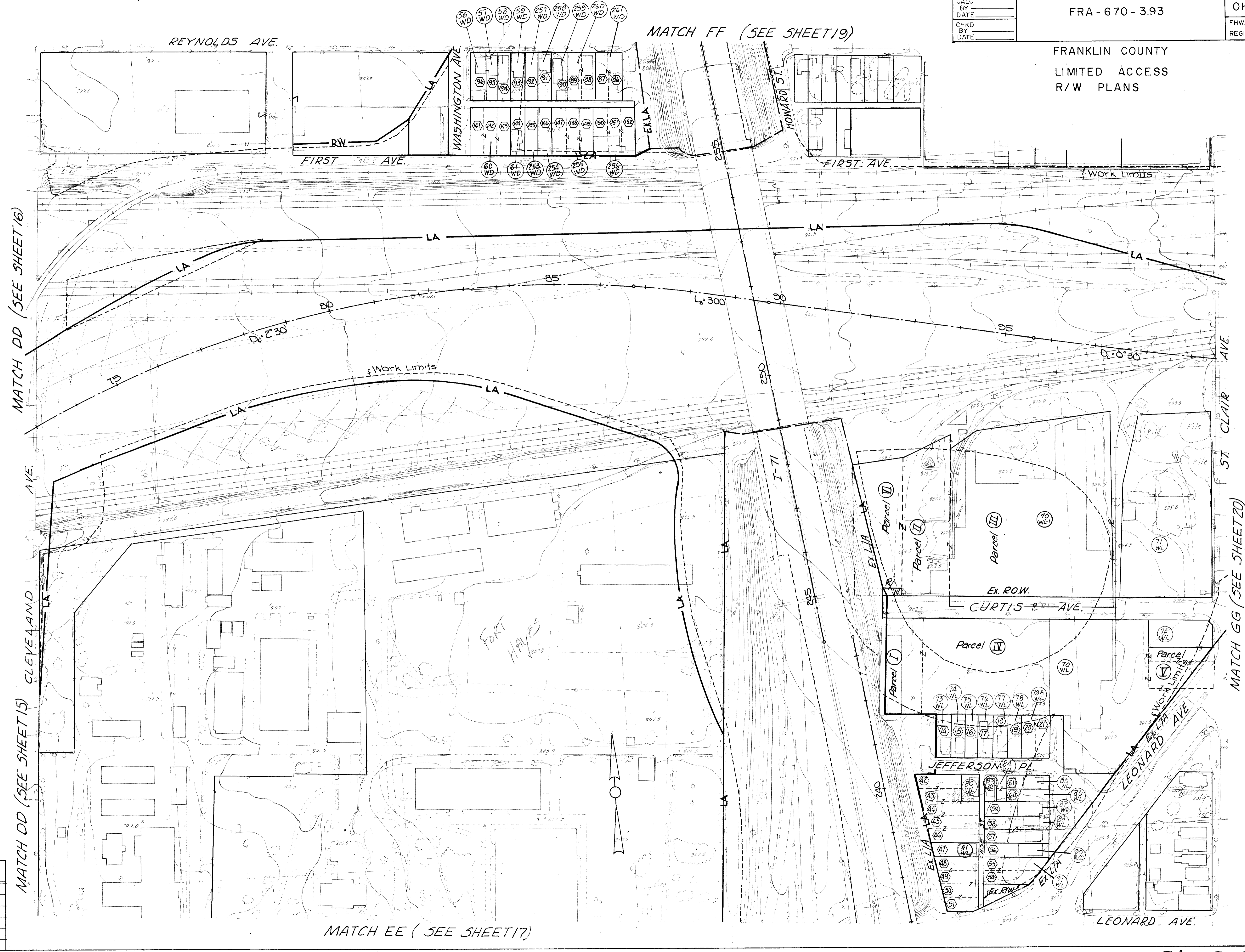
CALC BY _____
 DATE _____
 CHKD BY _____
 DATE _____

FRA-670-3.93

OHIO
 FHWA REGION 5

18
 28

FRANKLIN COUNTY
 LIMITED ACCESS
 R/W PLANS



REVISIONS		
DATE	DESCRIPTION	INIT.
10/15/82	ADD PARCEL 70WL-1	G.E.E.

R/W PLAN

ENGLEWOOD ADDITION
PLAT BOOK 4 PAGE 33

J.F. LINTON'S HIGHLAND
ADDITION
PLAT BOOK 4
PAGE 92

SOLOMON J. WOOLEY'S
SECOND
PLAT BOOK 4
PAGE 190

WOOLEY'S
RESERVE
ADDITION
PLAT BOOK 7
PAGE 188

BIDLEMANS
PLAT BOOK 8

SUBDIVISION
PAGE 14A

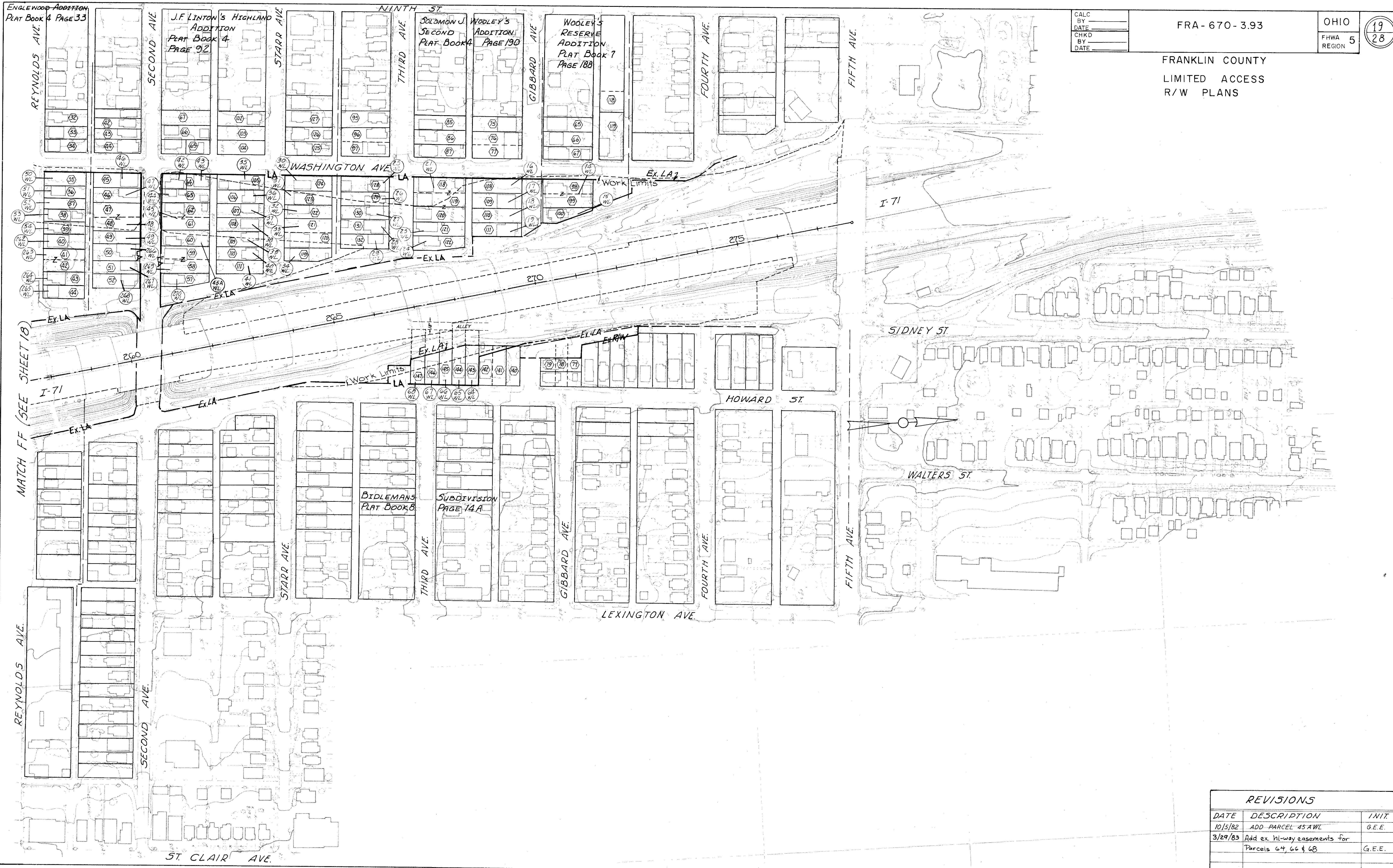
CALC
BY _____
DATE _____
CHKD
BY _____
DATE _____

FRA-670-3.93

OHIO
FHWA REGION 5

19
28

FRANKLIN COUNTY
LIMITED ACCESS
R/W PLANS

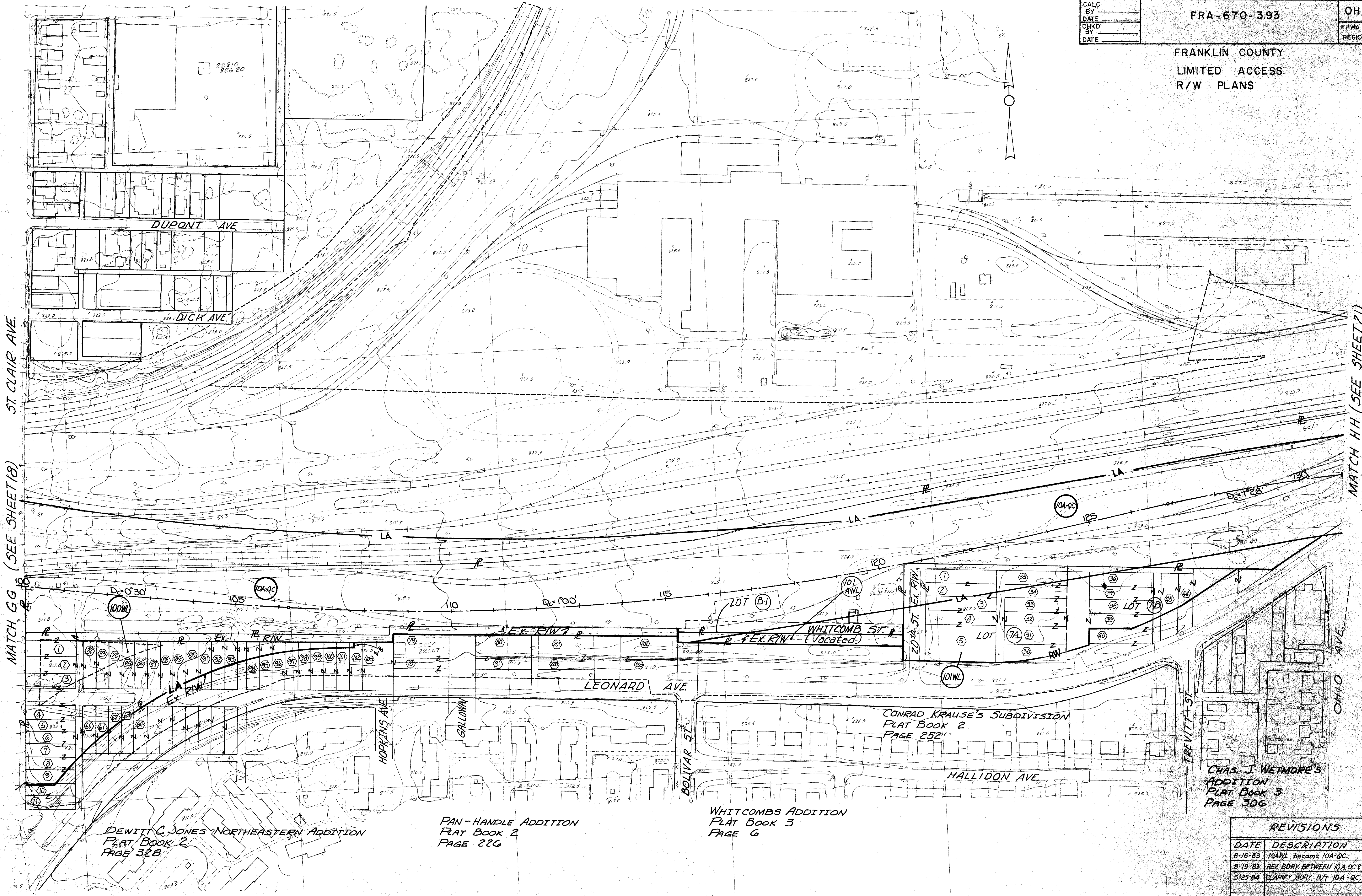


MATCH FF (SEE SHEET 18)

REVISIONS		
DATE	DESCRIPTION	INIT.
10/15/82	ADD PARCEL 45 AWL	G.E.E.
3/29/83	Add ex. hi-way easements for Parcels 64, 66 & 68	G.E.E.

R/W PLAN

FRANKLIN COUNTY
LIMITED ACCESS
R/W PLANS



ST. CLAIR AVE.

MATCH GG (SEE SHEET 18)

MATCH HH (SEE SHEET 21)

OHIO AVE.

DEWITT C. JONES NORTHEASTERN ADDITION
PLAT BOOK 2
PAGE 32B

PAN-HANDLE ADDITION
PLAT BOOK 2
PAGE 226

WHITCOMBS ADDITION
PLAT BOOK 3
PAGE 6

CONRAD KRAUSE'S SUBDIVISION
PLAT BOOK 2
PAGE 252

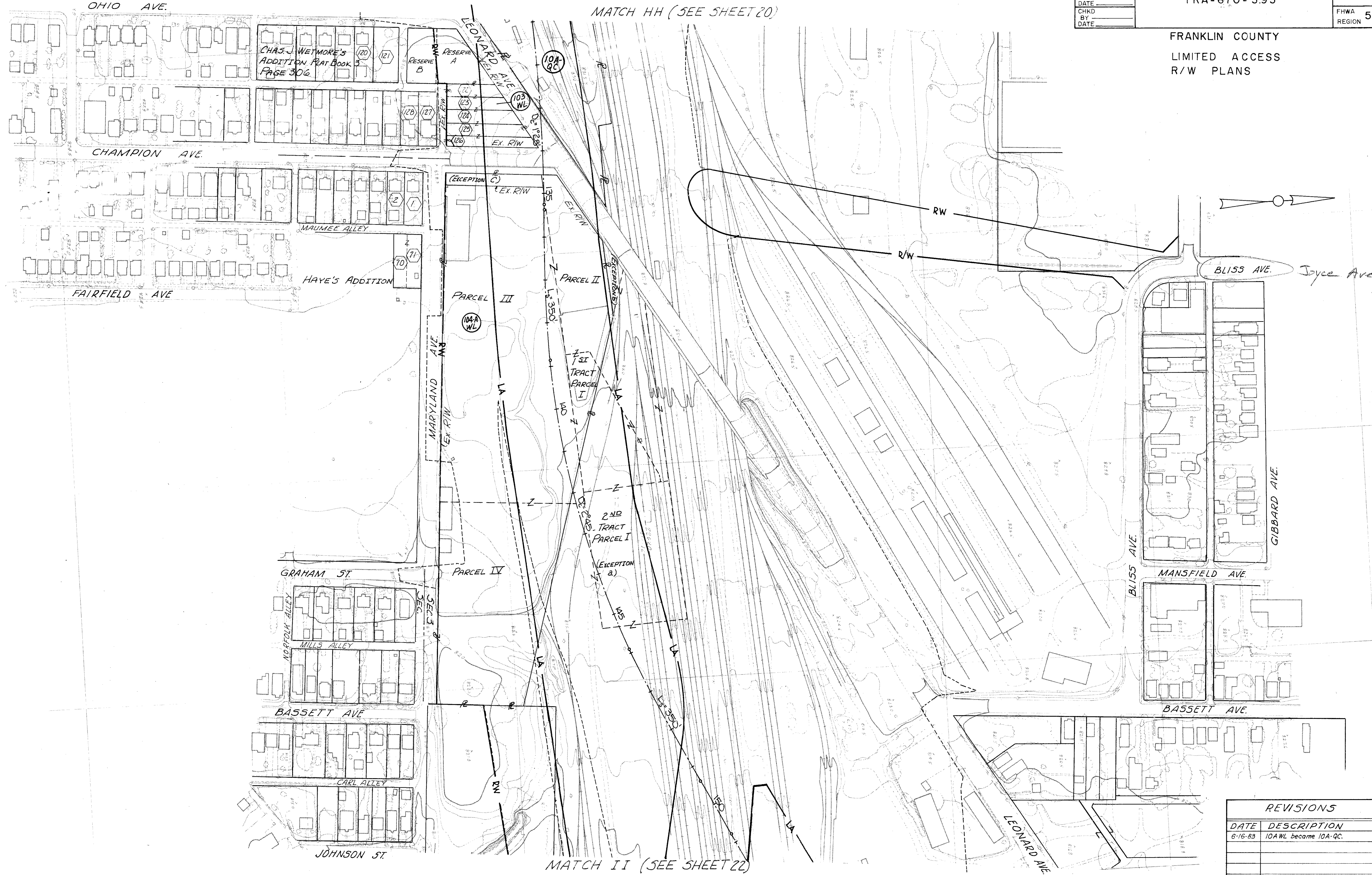
CHAS. J. WETMORE'S
ADDITION
PLAT BOOK 3
PAGE 306

REVISIONS		
DATE	DESCRIPTION	INIT.
6-16-83	10AWL became 10A-QC	G.E.E.
8-19-83	REV. BDRY. BETWEEN 10A-QC & 101-AWL	G.E.E.
5-25-84	CLARIFY BDRY. B/T 10A-QC & 100WL	G.E.E.

R/W PLAN

FRANKLIN COUNTY
LIMITED ACCESS
R/W PLANS

MATCH HH (SEE SHEET 20)



REVISIONS		
DATE	DESCRIPTION	INIT.
6-16-83	10A WL became 10A-QC.	

R/W PLAN

CALC BY _____
 DATE _____
 CHKD BY _____
 DATE _____

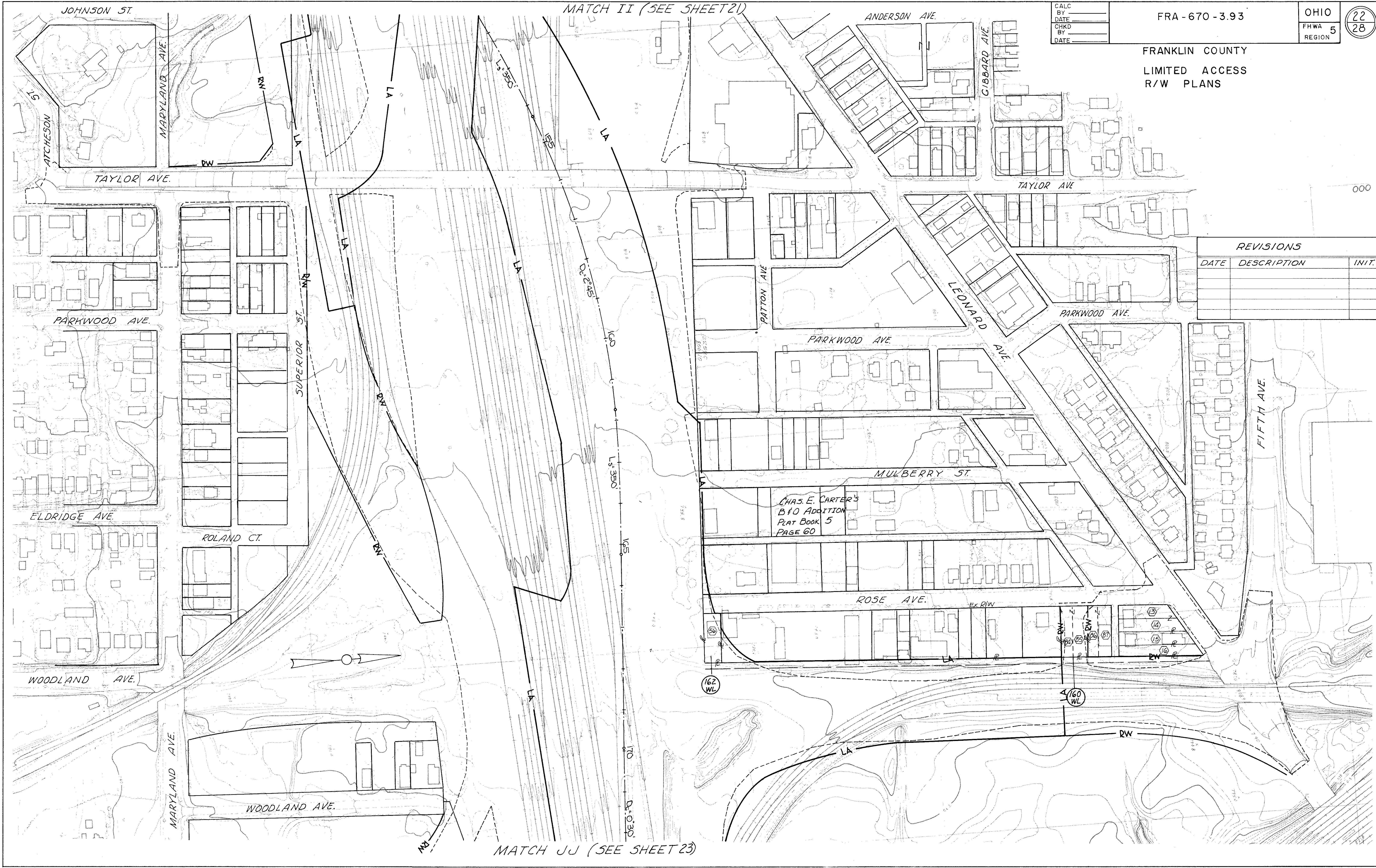
FRA - 670 - 3.93

OHIO
 FHWA 5
 REGION

22
 28

FRANKLIN COUNTY
 LIMITED ACCESS
 R/W PLANS

REVISIONS		
DATE	DESCRIPTION	INIT.



R/W PLAN

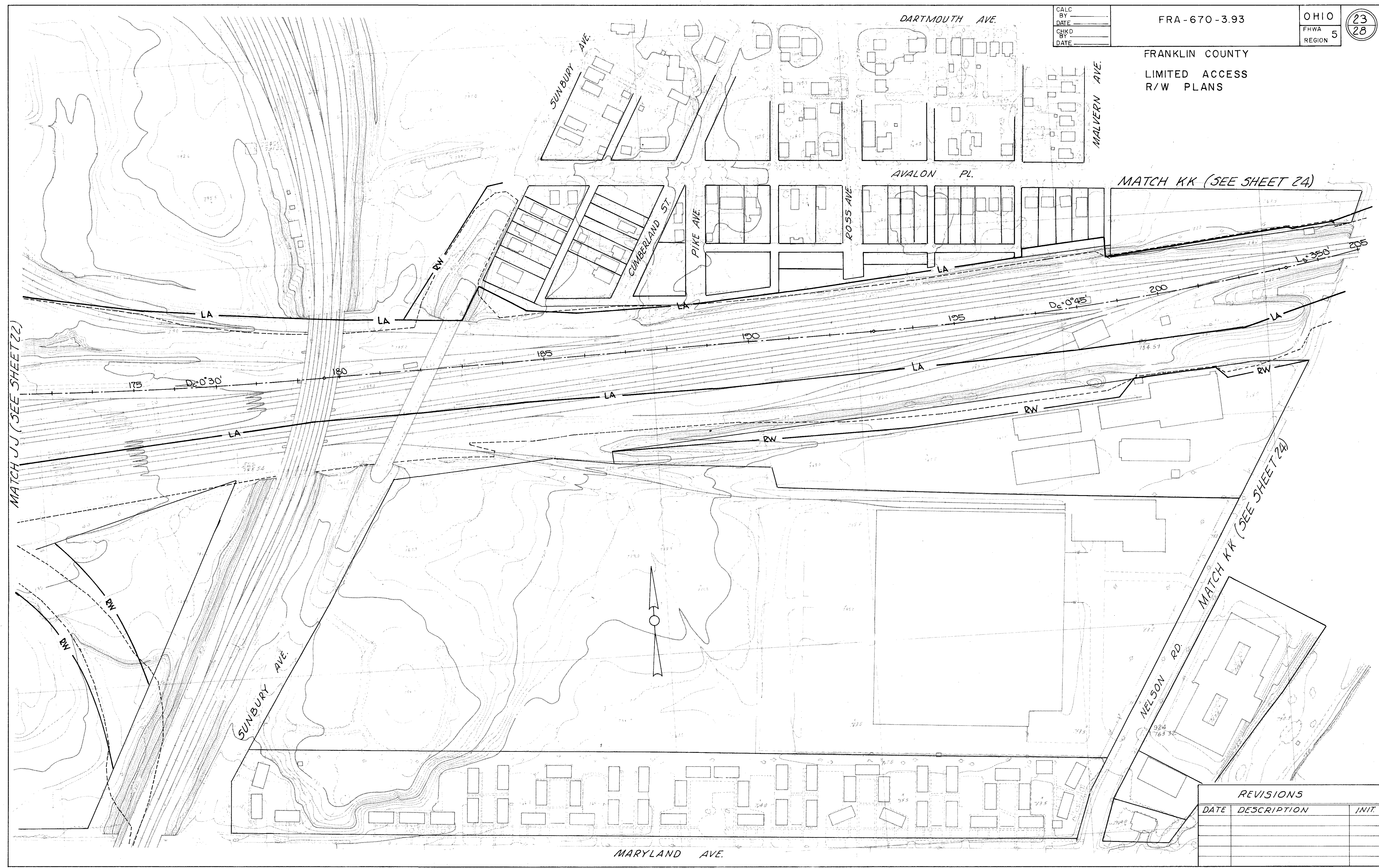
CALC BY _____
 DATE _____
 CHKD BY _____
 DATE _____

FRA-670-3.93

OHIO
 FHWA REGION 5

23
 28

FRANKLIN COUNTY
 LIMITED ACCESS
 R/W PLANS



MATCH JJ (SEE SHEET 22)

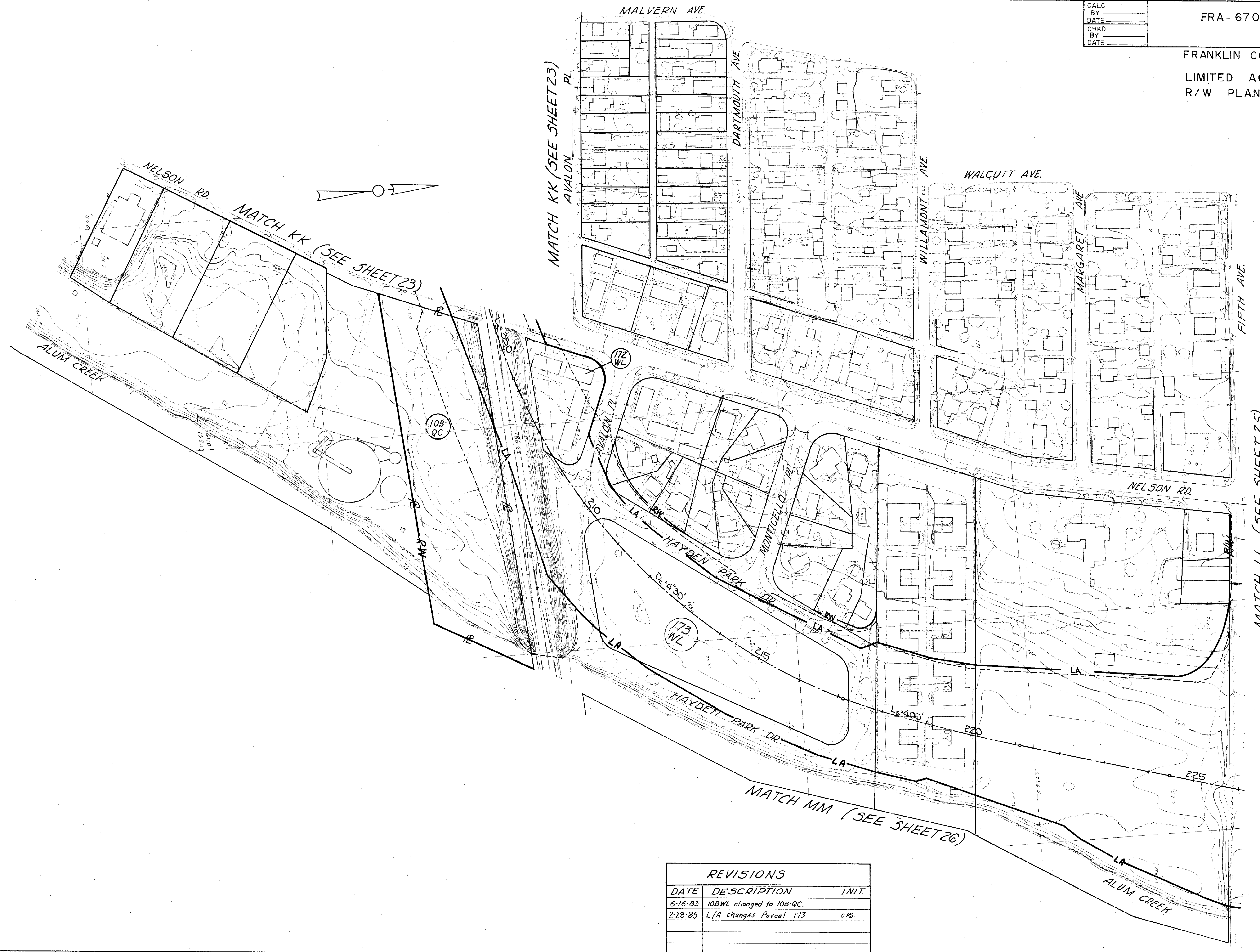
MATCH KK (SEE SHEET 24)

MATCH KK (SEE SHEET 24)

REVISIONS		
DATE	DESCRIPTION	INIT.

R/W PLAN

FRANKLIN COUNTY
LIMITED ACCESS
R/W PLANS



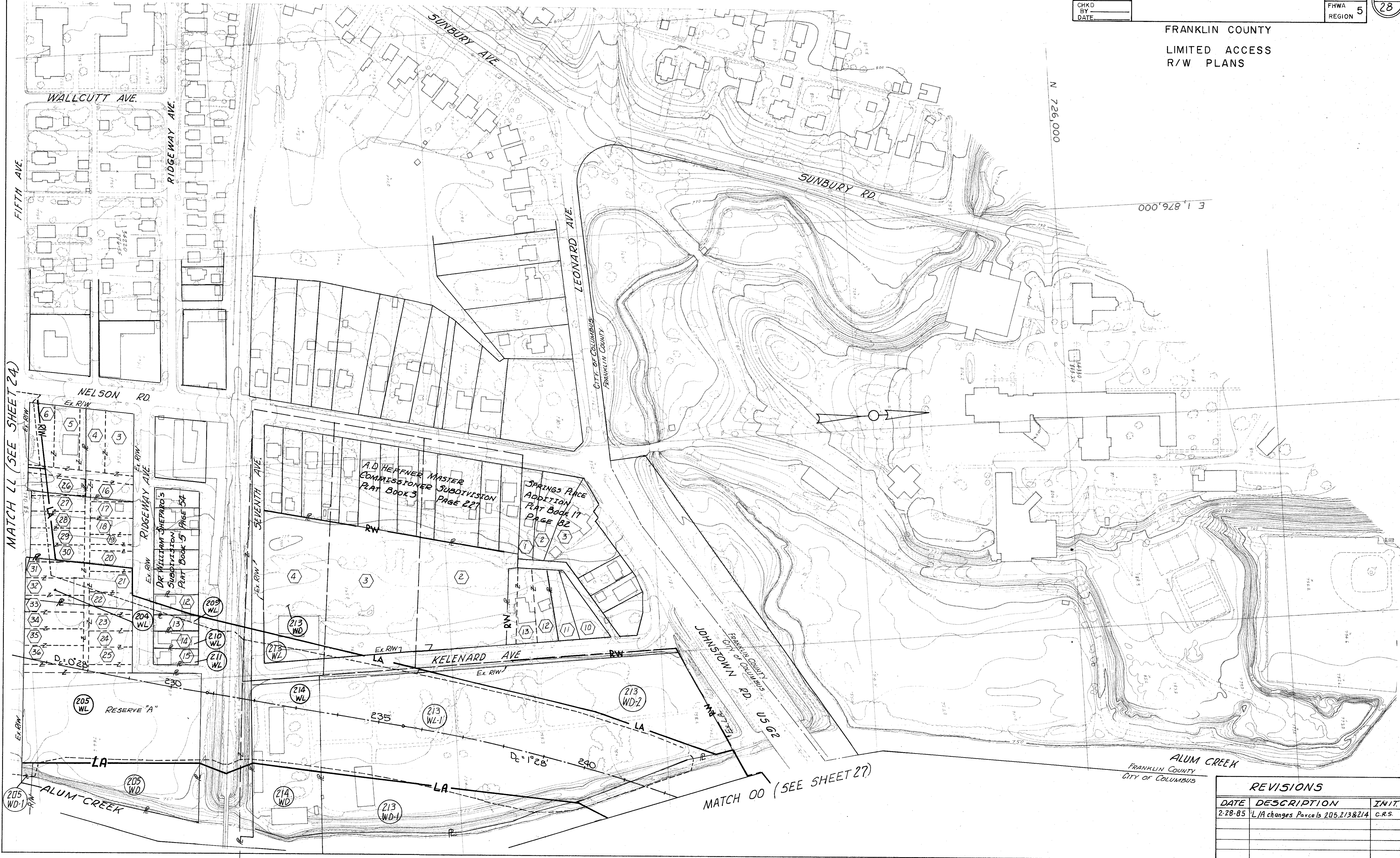
REVISIONS		
DATE	DESCRIPTION	INIT.
6-16-83	108WL changed to 108-QC.	
2-28-85	L/A changes Pavcol 173	C.R.S.

CALC
BY _____
DATE _____
CHKD
BY _____
DATE _____

FRA-670-3.93

OHIO
FHWA REGION 5
25
28

FRANKLIN COUNTY
LIMITED ACCESS
R/W PLANS



N 726,000
E 1,876,000

REVISIONS		
DATE	DESCRIPTION	INIT.
2-28-85	L/A changes Parcels 205, 213 & 214	C.R.S.

R/W PLAN

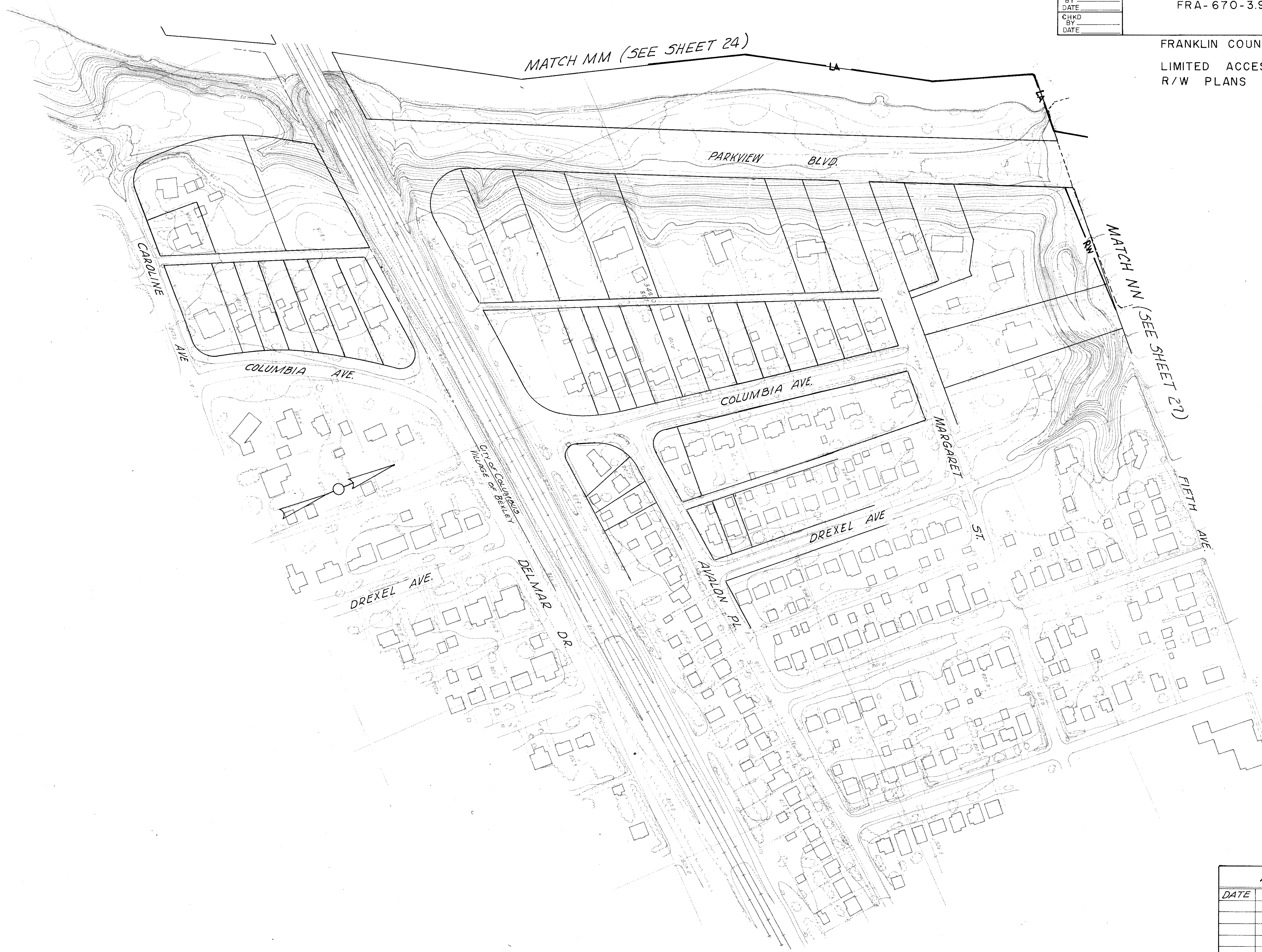
CALC
BY
DATE
CHKD
BY
DATE

FRA-670-3.93

OHIO
FHWA
REGION 5

26
28

FRANKLIN COUNTY
LIMITED ACCESS
R/W PLANS



REVISIONS		
DATE	DESCRIPTION	INIT.

R/W PLAN

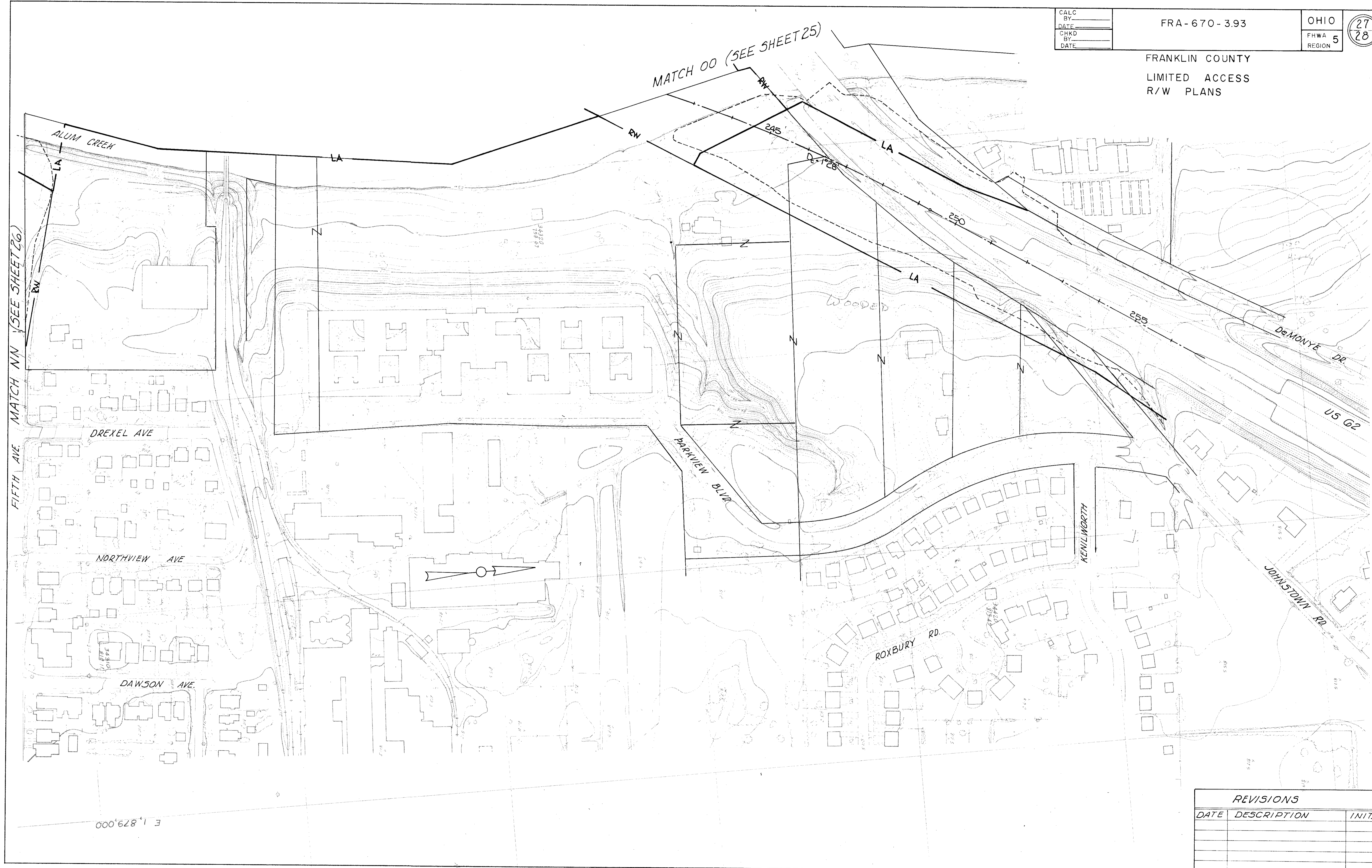
CALC
BY _____
DATE _____
CHKD
BY _____
DATE _____

FRA-670-393

OHIO
FHWA 5
REGION

27
28

FRANKLIN COUNTY
LIMITED ACCESS
R/W PLANS



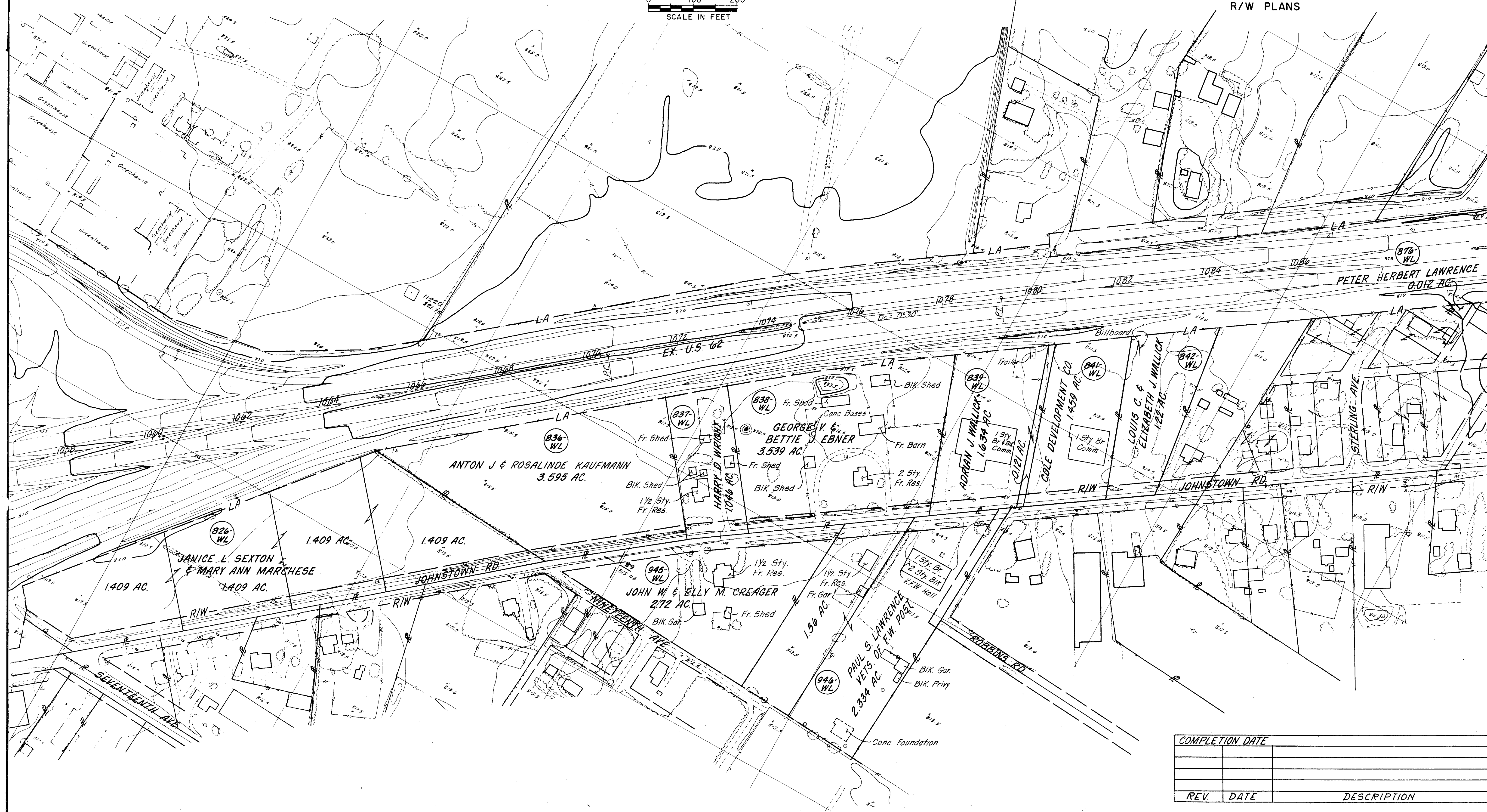
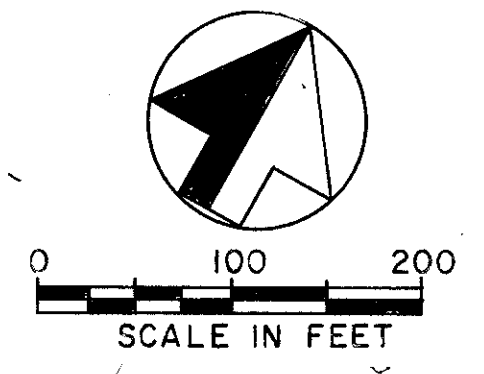
REVISIONS		
DATE	DESCRIPTION	INIT.

R/W PLAN

MIFFLIN TOWNSHIP
 QTR. T. 3, T. IN, R. 17 W
 U.S.M.L.

FRANKLIN COUNTY

LIMITED ACCESS
 R/W PLANS



COMPLETION DATE		
REV.	DATE	DESCRIPTION

TOTAL TAKE RIGHT-OF-WAY