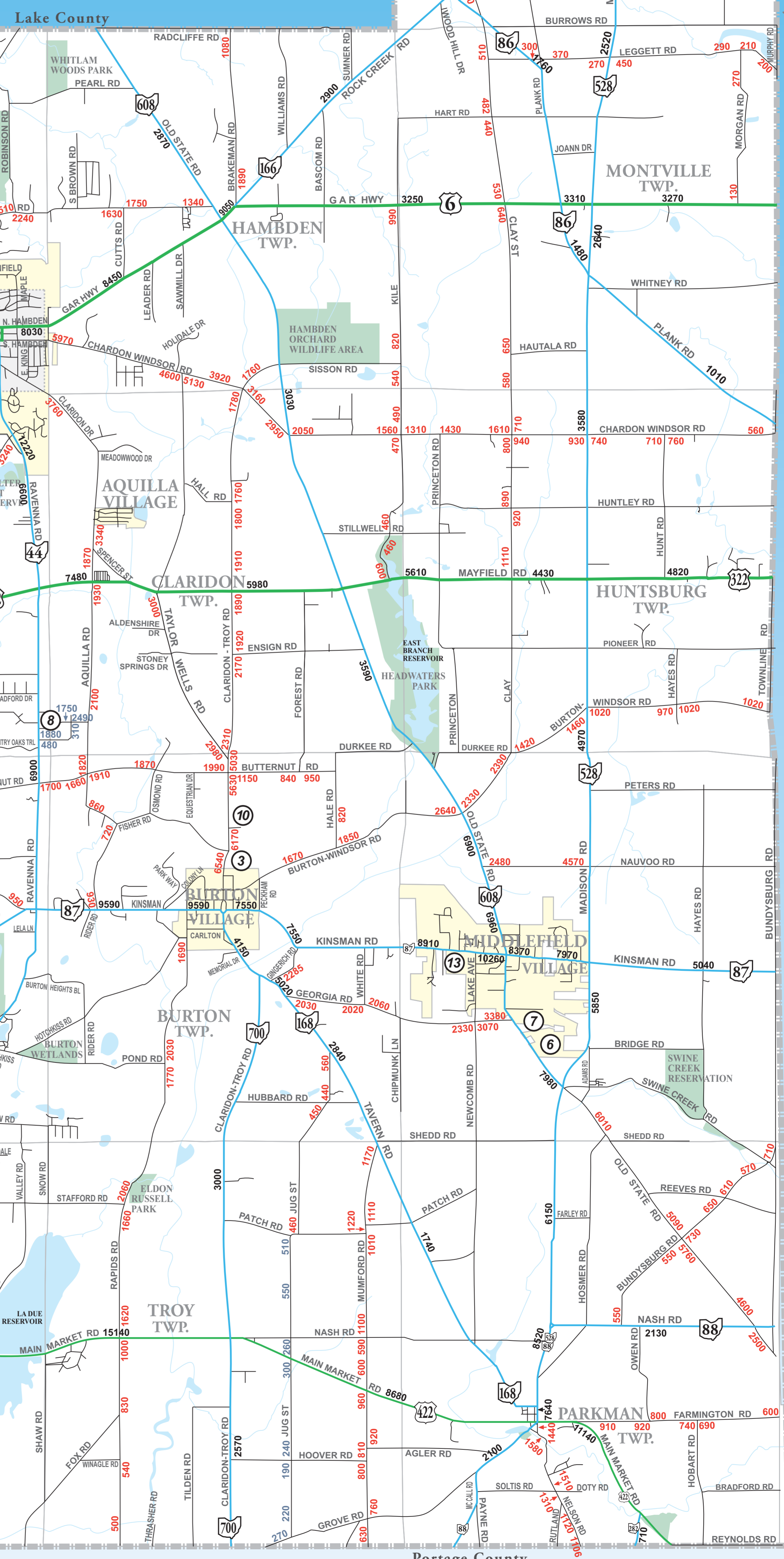
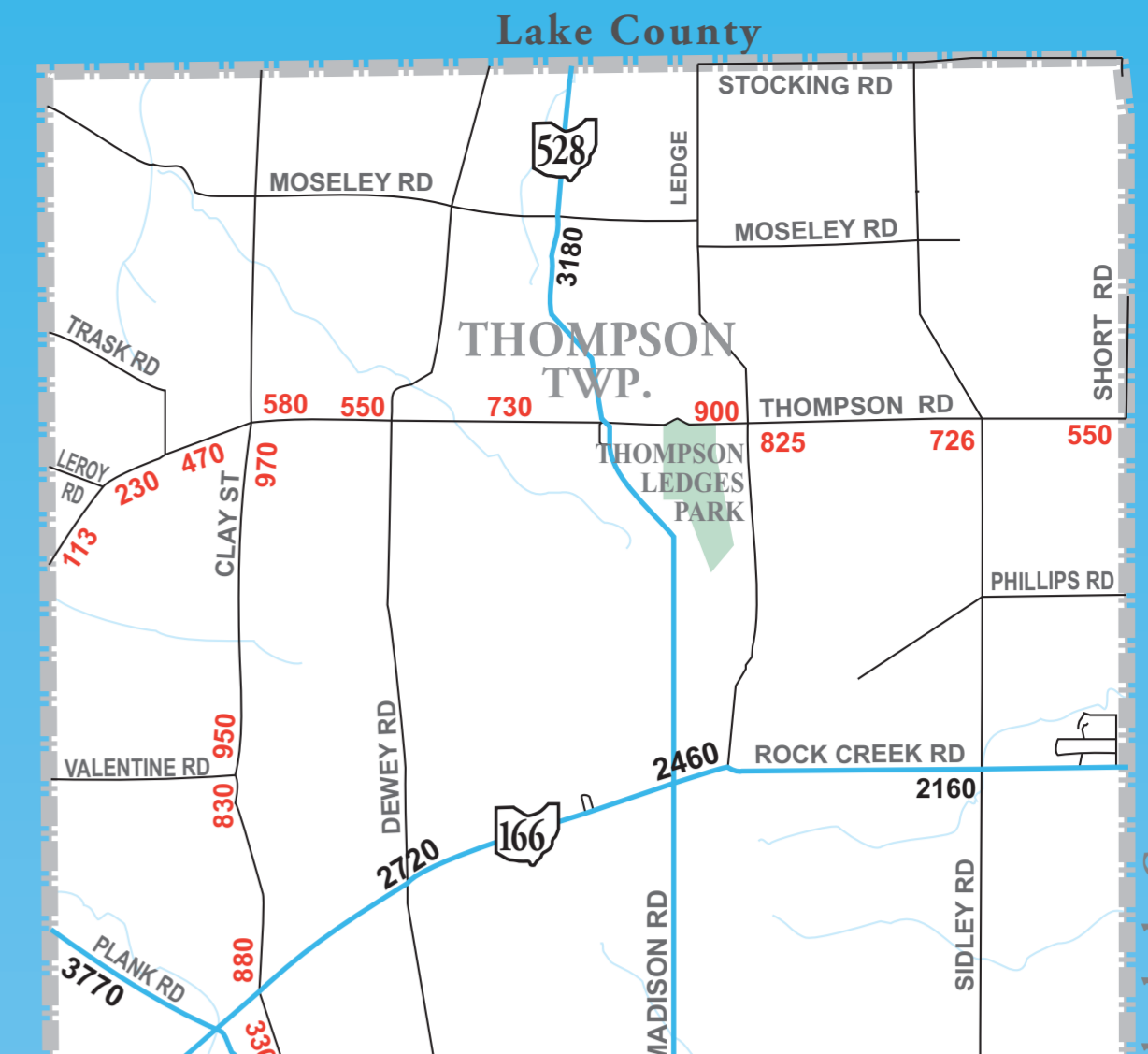


GEAUGA COUNTY Highway Traffic Counts




TRAFFIC INFORMATION
 AVERAGE DAILY TRAFFIC - 24 HOURS
 (Both Directions)

YEAR OF VOLUMES: 2007 - 2008
 0000 2007 State Counts
 0000 2007 Geauga County Counts
 0000 2008 Geauga County Counts

Arterials
 State Routes
 US Routes
 Interstate or Limited Access Highway
 Interchange
 County Boundary
 Cities & Villages
 Parks

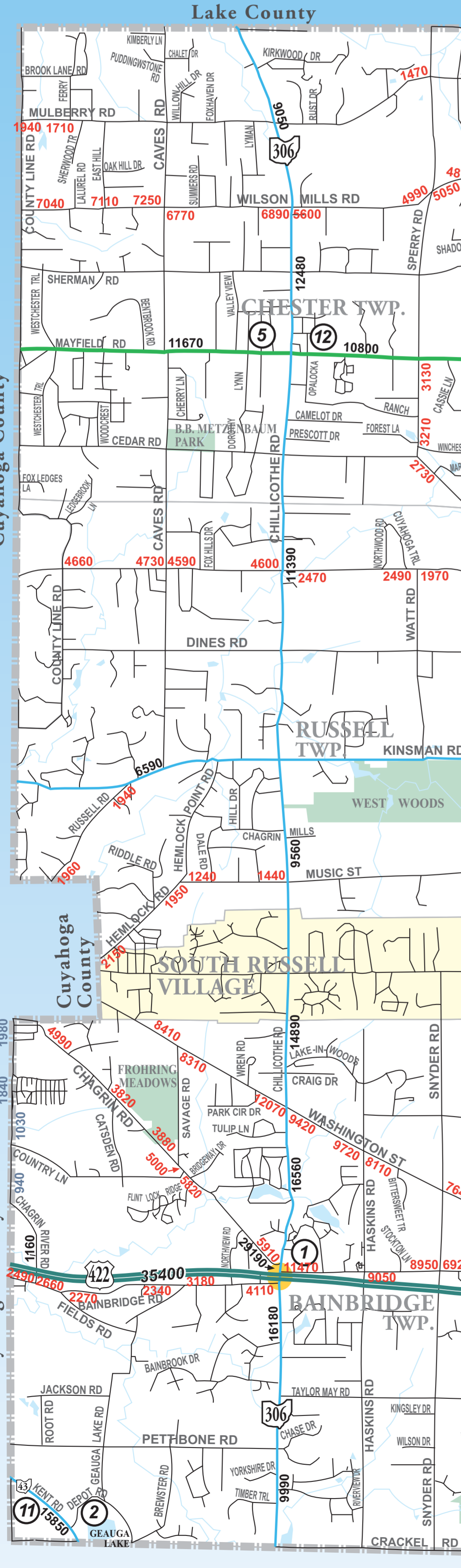
- MAJOR TRAFFIC GENERATORS**
- 1 Tanglewood Square
 - 2 Geauga Lake Wildwater Kingdom
 - 3 Geauga County Fairgrounds
 - 4 Punderson State Park
 - 5 West Geauga Plaza
 - 6 Geauga County Airport
 - 7 Kraft Maid Cabinetry
 - 8 Geauga Hospital
 - 9 Meadowlands Town Center
 - 10 KSU-Geauga Branch
 - 11 Market Place at Four Corners
 - 12 Chester Square
 - 13 Harrington Square



The Northeast Ohio Areawide Coordinating Agency (NOACA) is a public organization serving the counties and municipalities within Cuyahoga, Geauga, Lake, Lorain and Medina (covering an area with 2.1 million people). NOACA is the agency designated or recognized to perform the following functions:

- Serve as the Metropolitan Planning Organization (MPO), with responsibility for comprehensive, cooperative and continuous planning for highways, public transit, and bikeways, as defined in the current transportation law.
- Perform continuous water quality, transportation-related air quality, and other environmental planning functions.
- Administer the area clearinghouse function, which includes providing local government with the opportunity to review a wide variety of local or state applications for federal funds.
- Conduct transportation and environmental planning and related demographic, economic and land use research.
- Serve as an information center for transportation, environmental and related planning.
- At NOACA Governing Board direction, provide transportation and environmental planning assistance to the 172 units of local, general purpose government.

Preparation of this publication was financed through grants from the Federal Highway Administration and the Ohio Department of Transportation and appropriations from the counties and municipalities within Cuyahoga, Geauga, Lake, Lorain and Medina. The contents do not necessarily reflect official views or policies of the U. S. Department of Transportation or the Ohio Department of Transportation.



Portage County

Portage County

Ashland County

Trumbull County