





# Airport Search Results

## 5 airports found

ID	CITY	AIRPORT NAME	WHERE
 2G1	PAINESVILLE, OH	CONCORD AIRPARK AIRPORT	4.6 nm S
 LNN	WILLOUGHBY, OH	WILLOUGHBY LOST NATION MUNICIPAL AIRPORT	8.0 nm WSW
 7D9	GENEVA, OH	GERMACK AIRPORT	14.7 nm E
 CGF	CLEVELAND, OH	CUYAHOGA COUNTY AIRPORT	15.7 nm SW
 7G8	MIDDLEFIELD, OH	GEAUGA COUNTY AIRPORT	19.0 nm SSE