

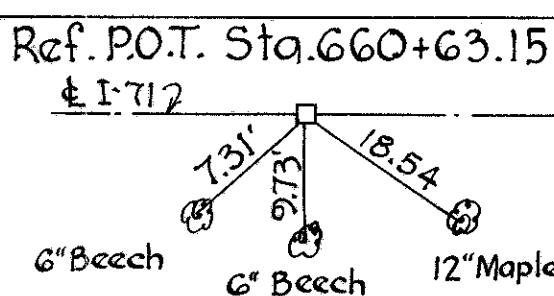
SEE 2001 CUY-71-0.00 PLANS FOR MODIFICATIONS TO STORM SEWERS

CUYAHOGA COUNTY
MED-42-26.17
CUY-42-0.00

REV. NO.	DATE	BY/CHKD.
2	OHIO	1-71-5(15)233

55
302

END PROJECT
Sta. 665+50.93
CUY-42-3.38
CURVE #8
P.I. Sta. 681+66.80
Δ = 11° 47' 15" T = 1,267.42'
D = 0° 28' L = 2,525.89'
R = 12,277.67 E = 65.24'

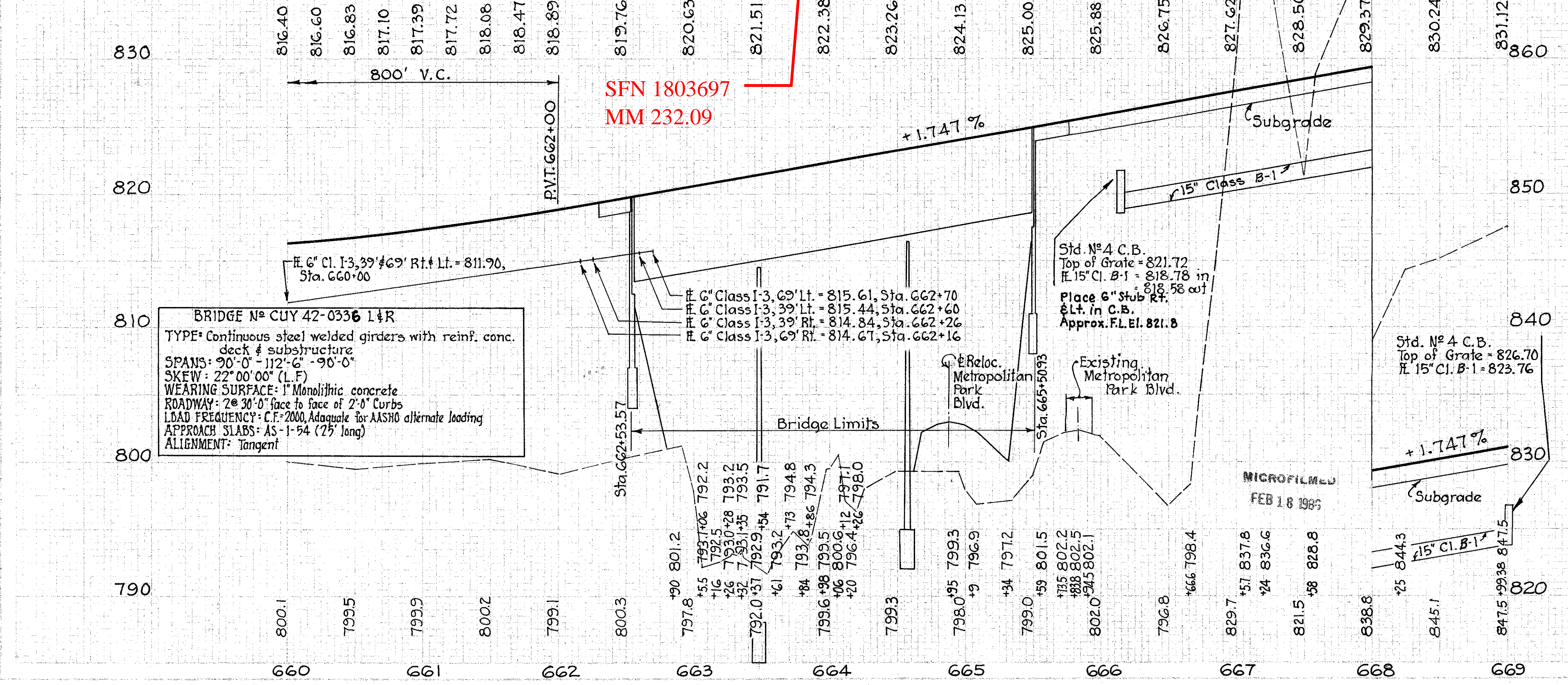
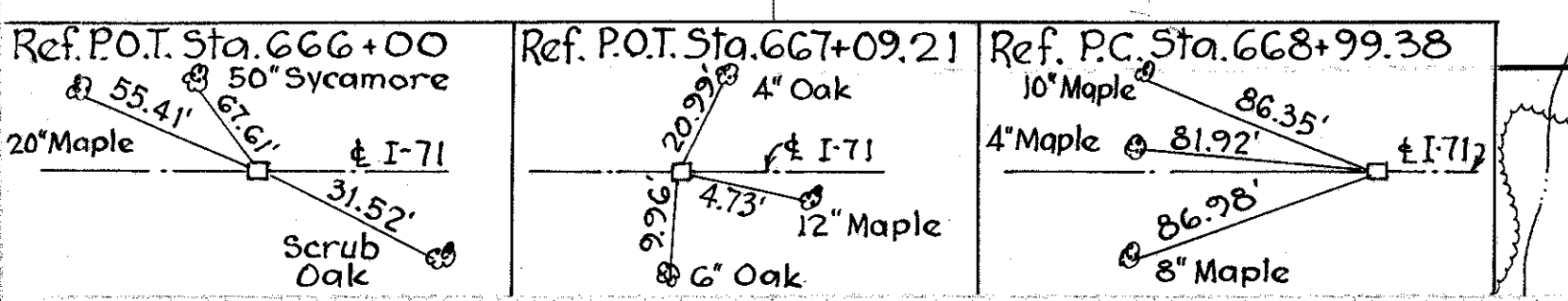


SFN 1803662
MM 232.09

VALLEY PARKWAY
SLM 3.32 = MM 232.03

SLM 3.39, 15"
SEE SHEET 224

SLM 3.39, 15"
SEE BELOW



REF. NO.	STATION TO STATION SIDE	ESTIMATED QUANTITIES												TOTALS								
		CL. 15" Shallow	CL. 15" Deep	I-1	I-2	I-5	I-7	I-8	I-10	I-11	I-12	I-15	I-18									
I-D	660+00 to 662+70																					
2-D	660+00 to 662+60																					
3-D	660+00 to 662+26																					
4-D	660+00 to 662+16																					
5-D	660+00 to 669+00																					
7-D	662+67																					
8-D	662+68																					
9-D	666+14																					
10-D	666+14 to 669+00																					
11-D	666+14 to 669+54																					
QUANTITIES FROM SHT. 56																						
12-D	669+00 to 670+00																					
13-D	669+00 to 670+00																					
14-D	669+00 to 670+00																					
TOTALS																						