






[Airports](#)
[Nav aids](#)
[Airspace Fixes](#)
[Aviation Fuel](#)

[iPhone App](#)
[My AirNav](#)

Airport Search Results

5 airports found

ID	CITY	AIRPORT NAME	WHERE
 2G1	PAINESVILLE, OH	CONCORD AIRPARK AIRPORT	3.9 nm E
 LNN	WILLOUGHBY, OH	LAKE COUNTY EXECUTIVE AIRPORT	4.8 nm W
 CGF	CLEVELAND, OH	CUYAHOGA COUNTY AIRPORT	11.4 nm SW
 7G8	MIDDLEFIELD, OH	GEAUGA COUNTY AIRPORT	16.9 nm SE
 7D9	GENEVA, OH	GERMACK AIRPORT	18.0 nm ENE