

INTER-OFFICE COMMUNICATION

TO: Brian Blayney, P.E., Traffic Planning Engineer, District 12

FROM: Joshua Kieselbach, P.E., Transportation Engineer, Division of Statewide Planning & Research, Modeling & Forecasting Section

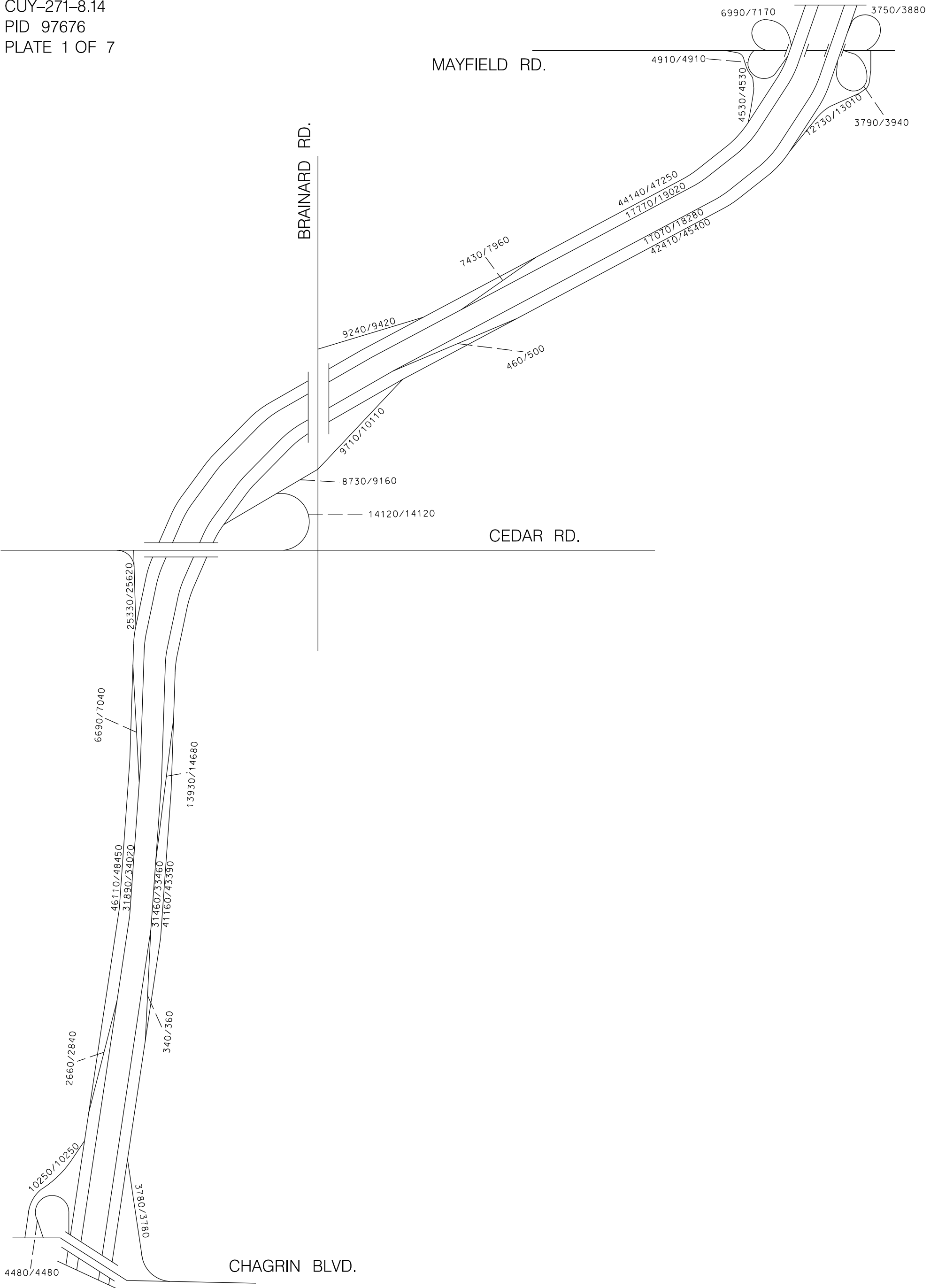
SUBJECT: CUY-271-8.14, PID 97676

DATE: March 27, 2014

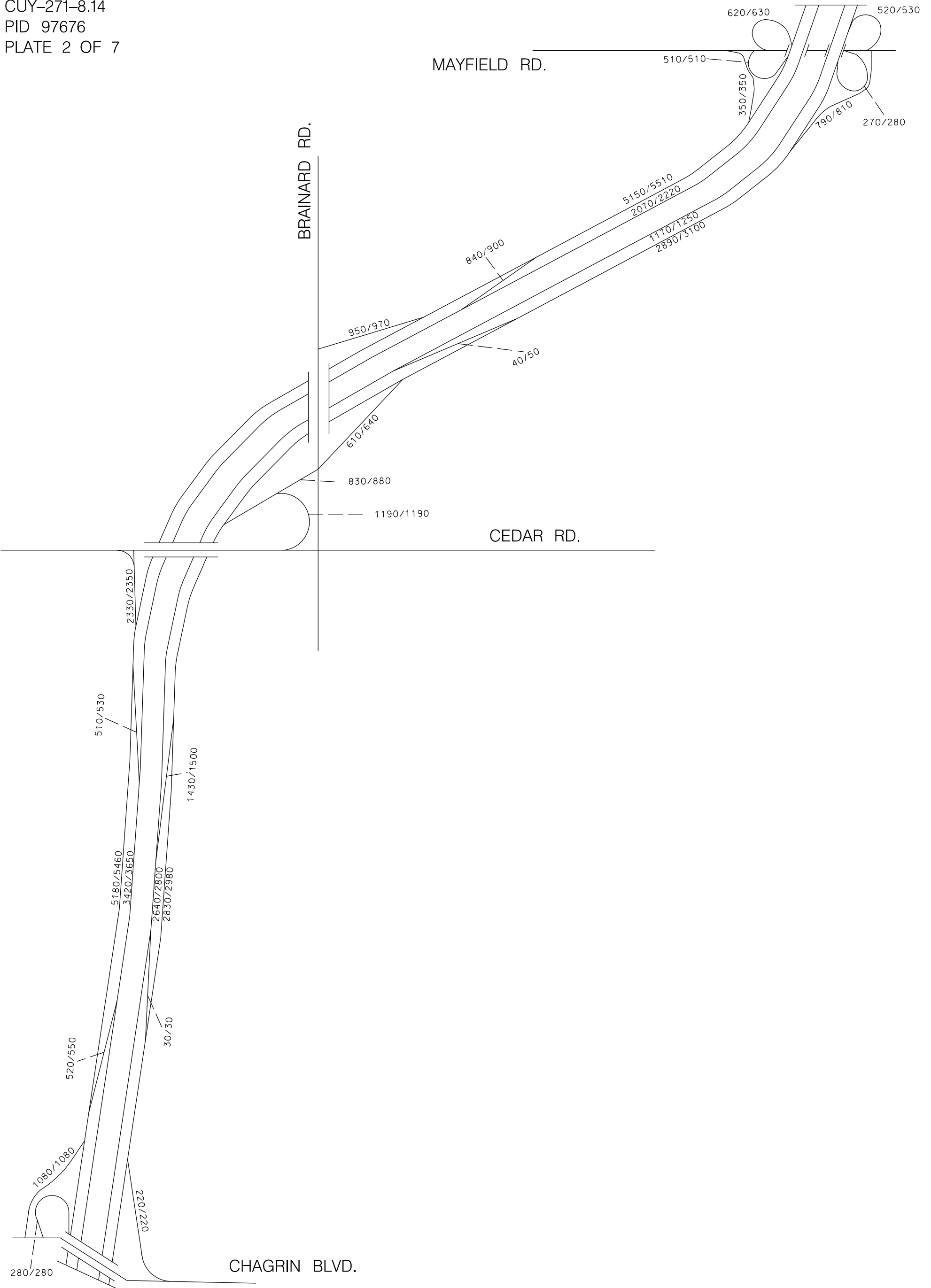
In reply to a request dated March 25, 2014, the request to update subject project has been completed. Based on our conversation the truck factors for the loop ramp from I-271 northbound to westbound Cedar Road have been reduced. In addition the two loop ramps for westbound Mayfield Road have been added to the traffic plates. The updated plates have been attached to this memo. All plates have been updated to include the PID for this project since it was not available prior to completion of the memo dated March 14, 2014.

If you have any questions, please contact me at Joshua.Kieselbach@dot.state.oh.us or (614) 752-5747.

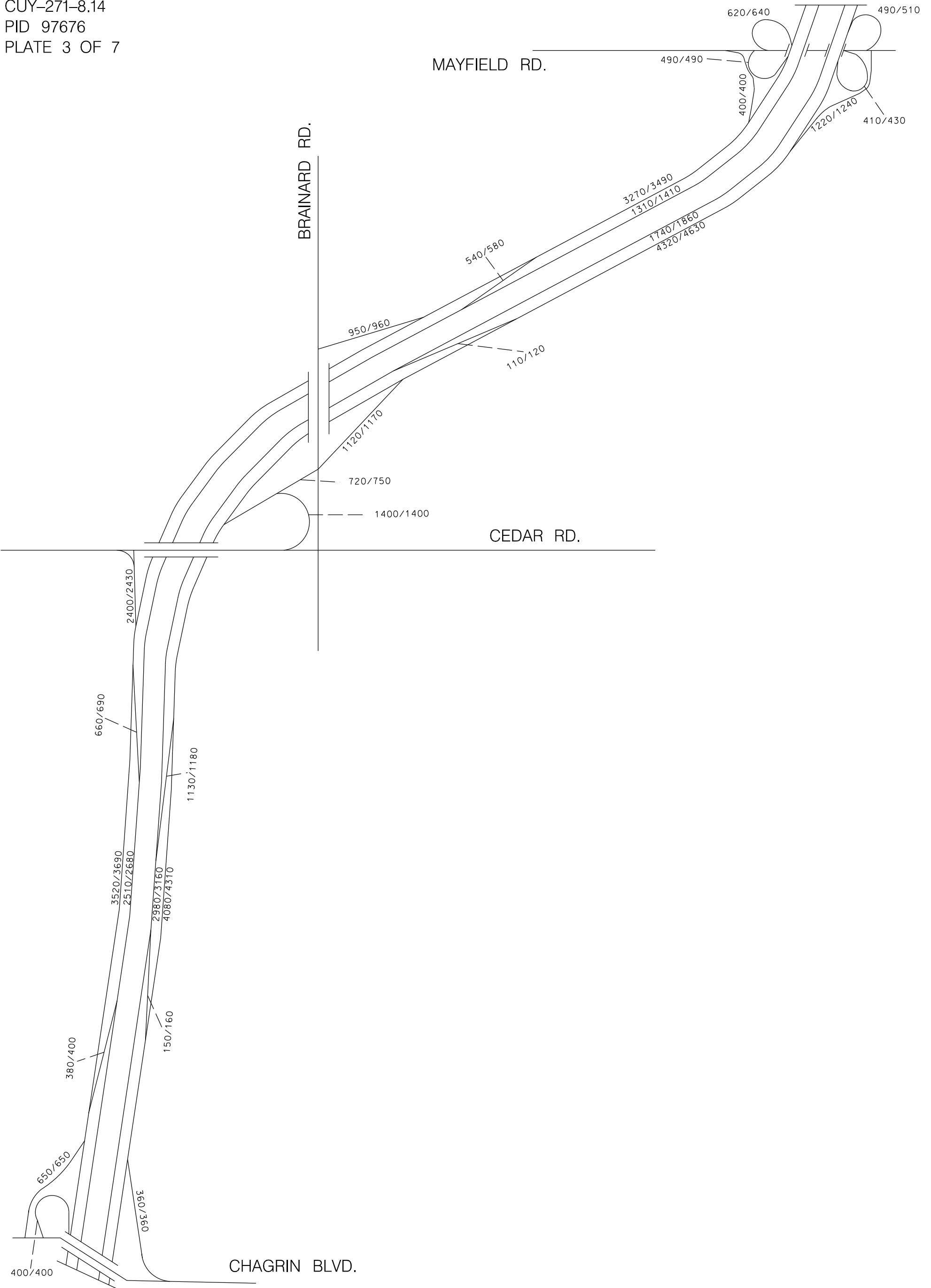
c: M. Byram, OSPR – G. Giaimo, OSPR – File



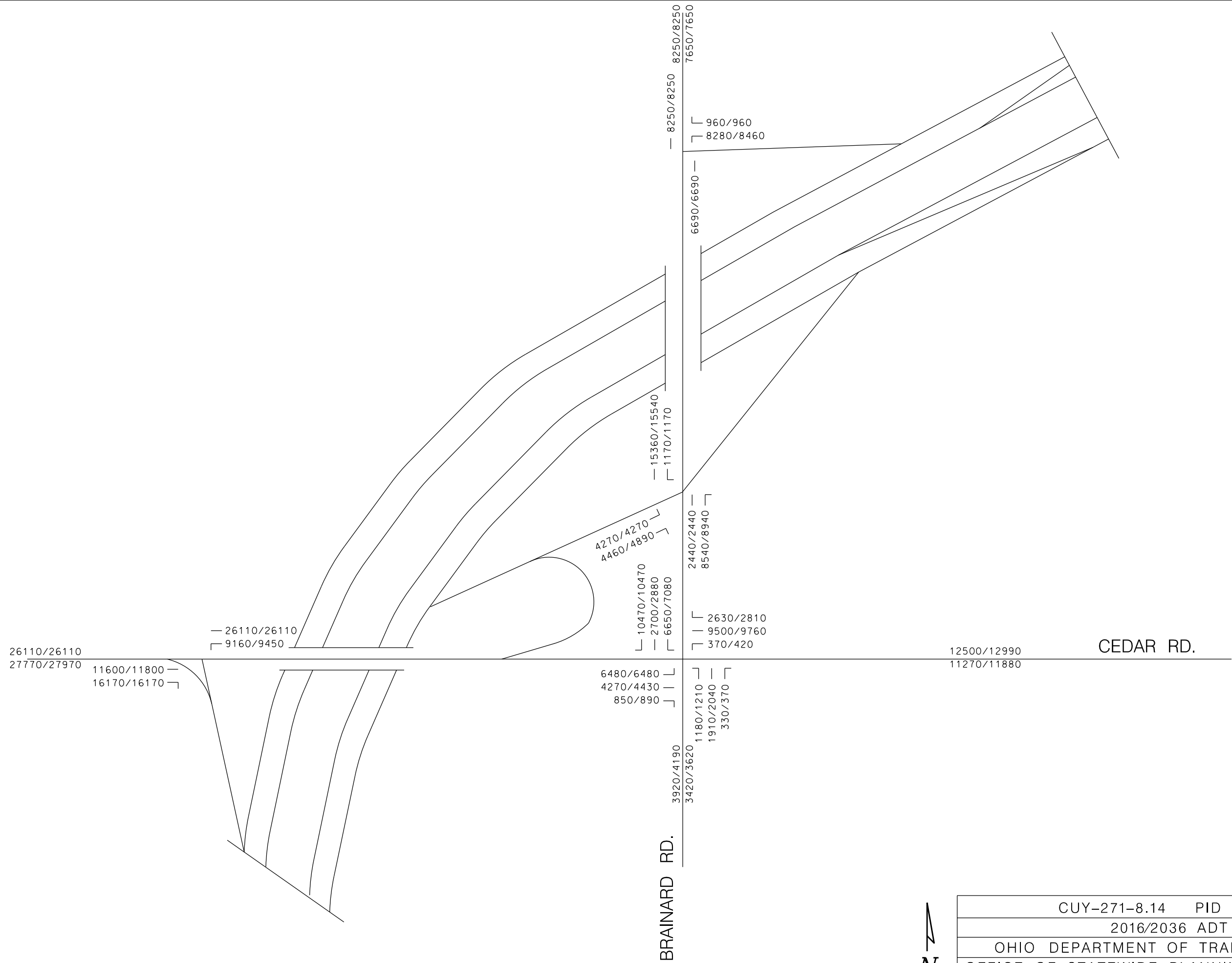
CUY-271-8.14 PID 97676	
2016/2036 ADT	
OHIO DEPARTMENT OF TRANSPORTATION	
OFFICE OF STATEWIDE PLANNING & RESEARCH	
MARCH 27, 2014	NOT TO SCALE



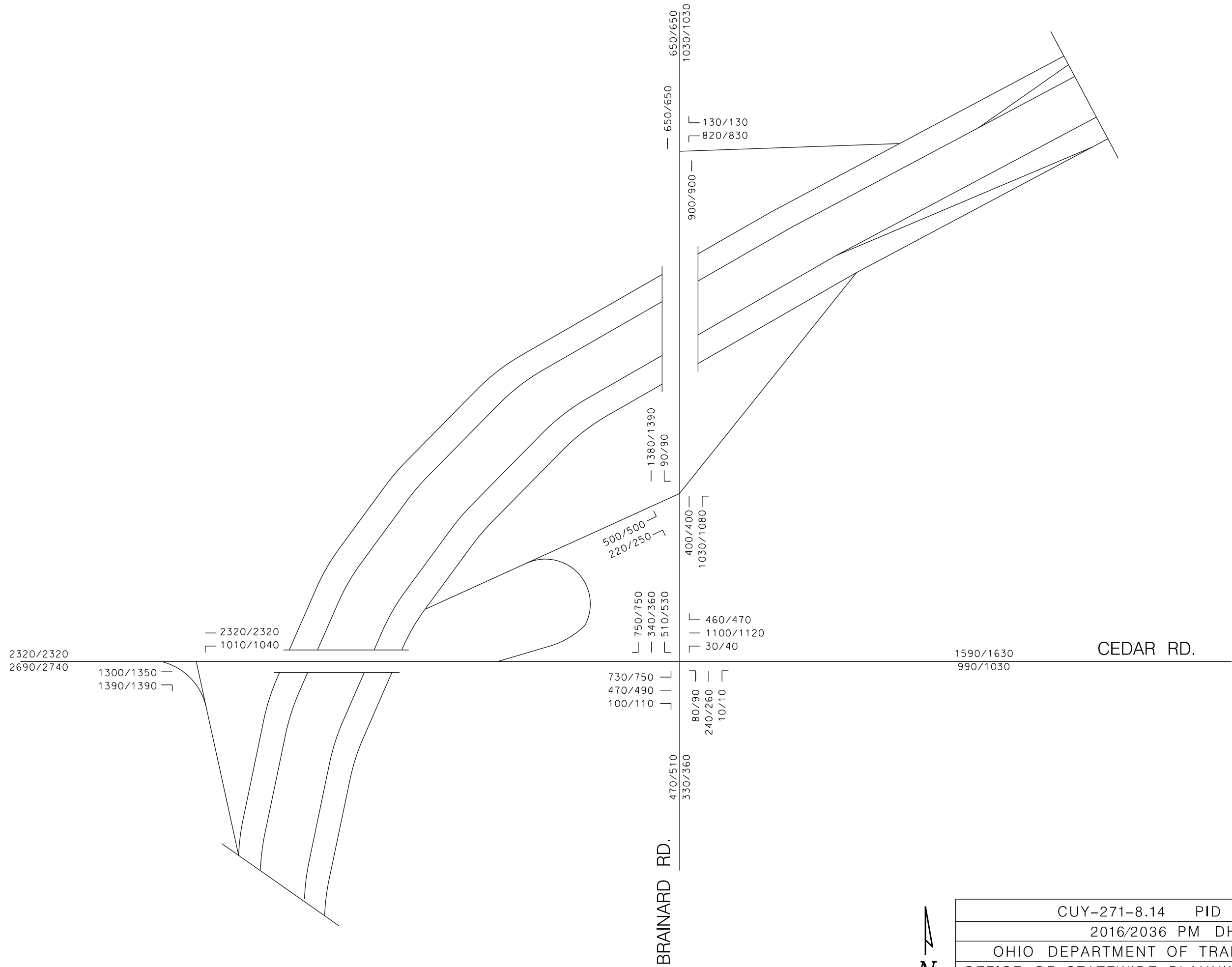
CUY-271-8.14 PID 97676	
2016/2036 AM DHV	
OHIO DEPARTMENT OF TRANSPORTATION	
OFFICE OF STATEWIDE PLANNING & RESEARCH	
MARCH 27, 2014	NOT TO SCALE




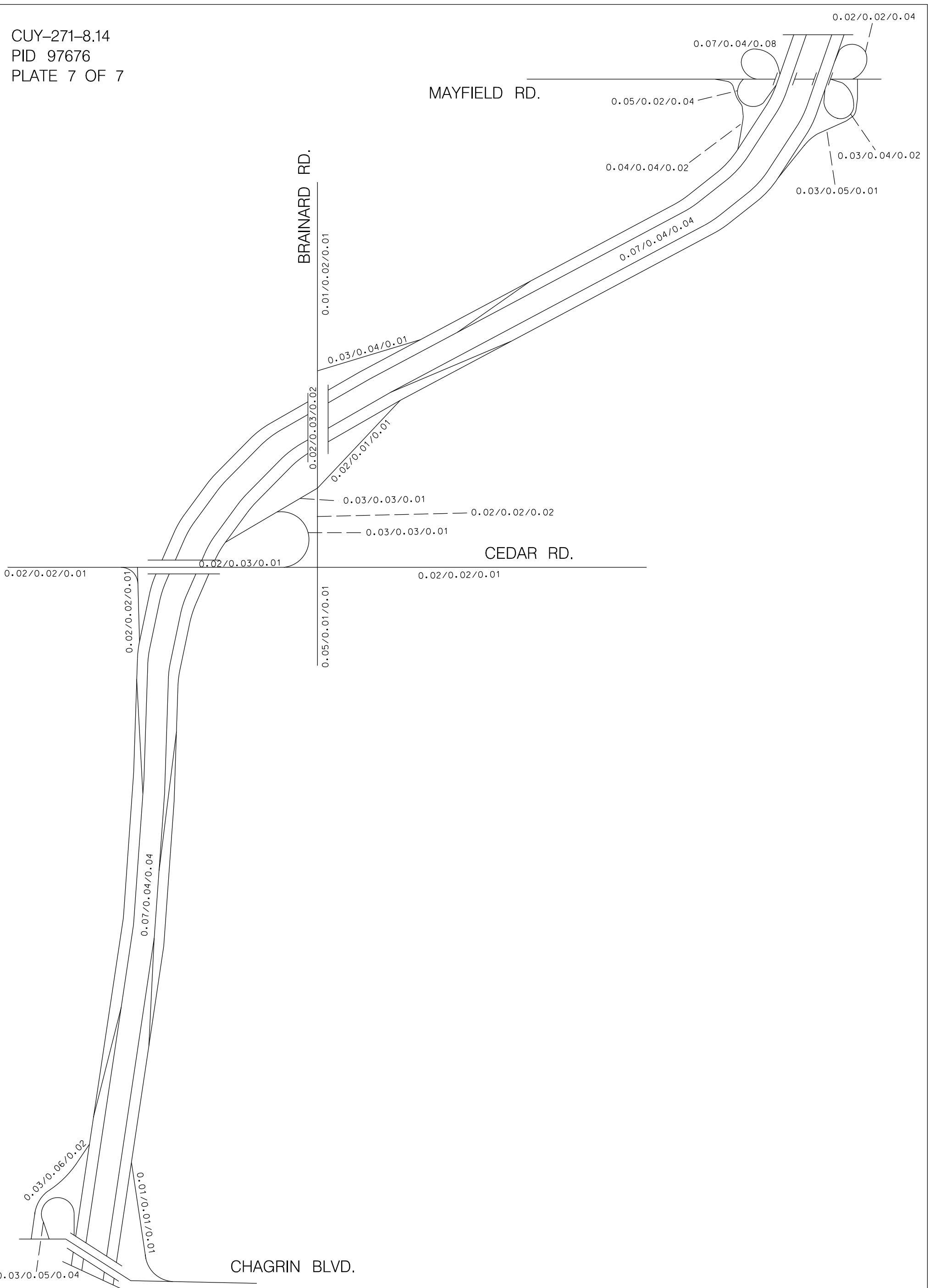
CUY-271-8.14 PID 97676	
2016/2036 PM DHV	
OHIO DEPARTMENT OF TRANSPORTATION	
OFFICE OF STATEWIDE PLANNING & RESEARCH	
MARCH 27, 2014	NOT TO SCALE



CUY-271-8.14 PID 97676	
2016/2036 ADT	
OHIO DEPARTMENT OF TRANSPORTATION	
OFFICE OF STATEWIDE PLANNING & RESEARCH	
MARCH 27, 2014	NOT TO SCALE



CUY-271-8.14 PID 97676	
2016/2036 PM DHV	
OHIO DEPARTMENT OF TRANSPORTATION	
OFFICE OF STATEWIDE PLANNING & RESEARCH	
MARCH 27, 2014	NOT TO SCALE



CUY-271-8.14 PID 97676	
T24 /AM TD /PM TD	
OHIO DEPARTMENT OF TRANSPORTATION	
OFFICE OF STATEWIDE PLANNING & RESEARCH	
MARCH 27, 2014	NOT TO SCALE