

SEE THE 1961 CUY-271-6.80 PLANS  
FOR ORIGINAL CONSTRUCTION OF  
CULVERTS

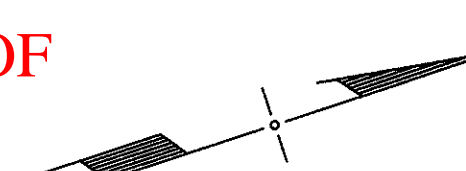
CALC.  
BY: EJK  
DATE: 3/94  
CHKD.  
BY: DDB  
DATE: 3/94

CUY-271-6.53

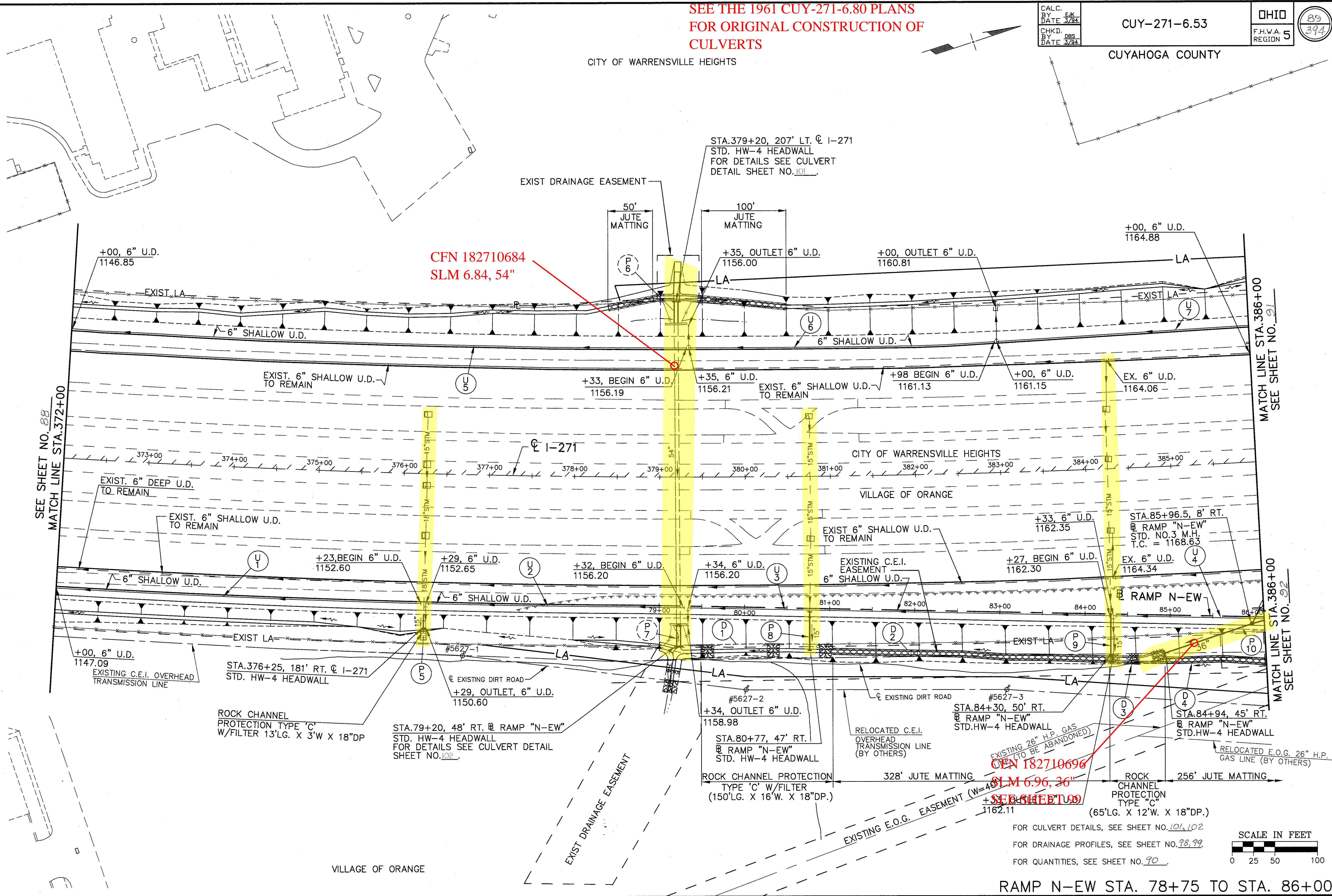
OHIO  
F.H.W.A. REGION 5  
89  
394

CUYAHOGA COUNTY

CITY OF WARRENSVILLE HEIGHTS



DESIGNED BY: EJK  
DATE: 4/19/93  
DRAWN BY: T.K.I.  
DATE: 9/10/93  
CAD FILE NAME: 7014900-271DRAN2

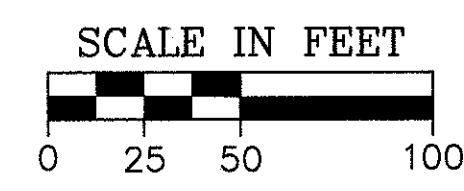


CFN 182710684  
SLM 6.84, 54"

CFN 182710696  
SLM 6.96, 36"

SEE SHEET 109

FOR CULVERT DETAILS, SEE SHEET NO. 104, 102  
FOR DRAINAGE PROFILES, SEE SHEET NO. 98, 99  
FOR QUANTITIES, SEE SHEET NO. 90



RAMP N-EW STA. 78+75 TO STA. 86+00  
I-271 DRAINAGE PLAN STA. 372+00 TO STA. 386+00

SEE SHEET NO. 88  
MATCH LINE STA. 372+00

MATCH LINE STA. 386+00  
SEE SHEET NO. 91

MATCH LINE STA. 386+00  
SEE SHEET NO. 92