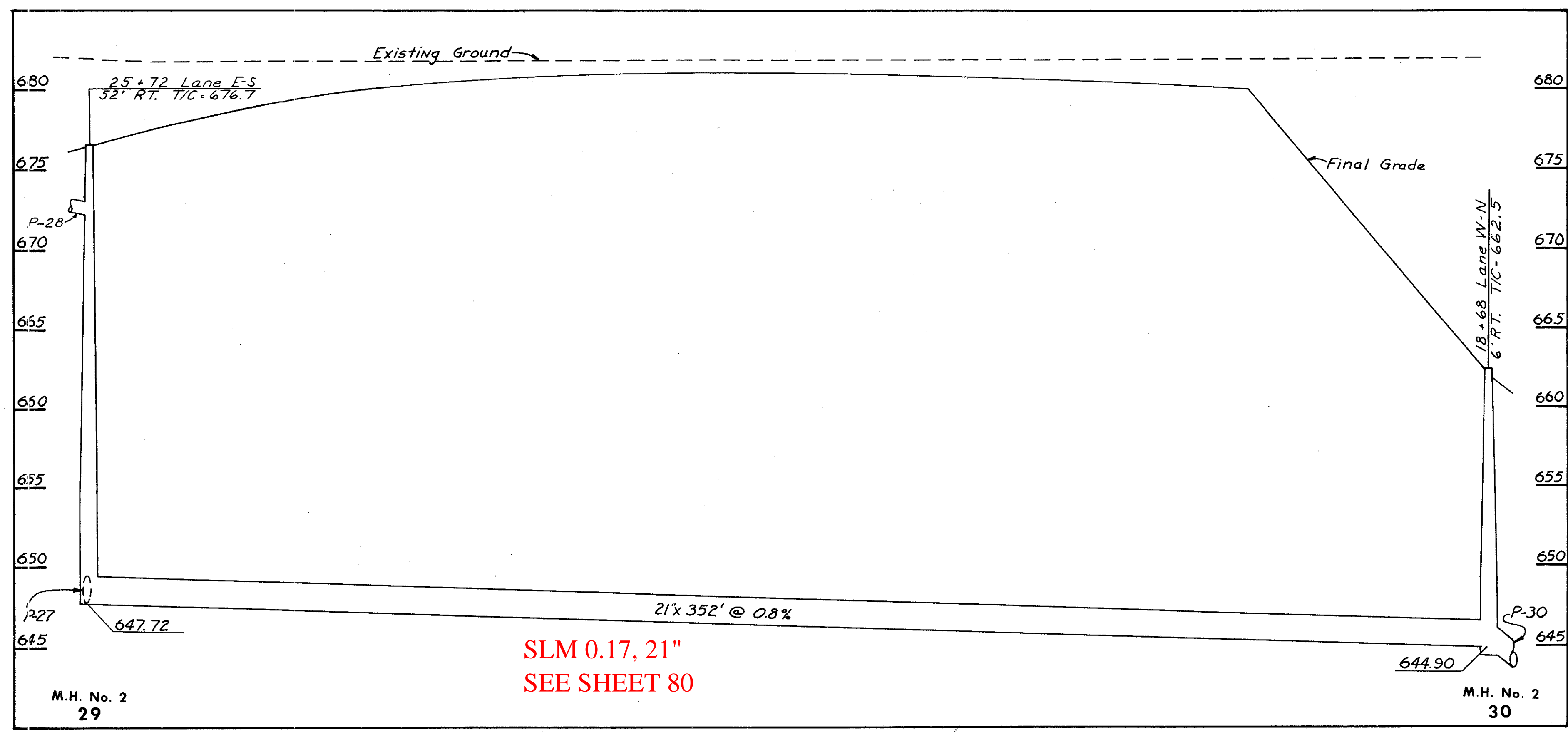
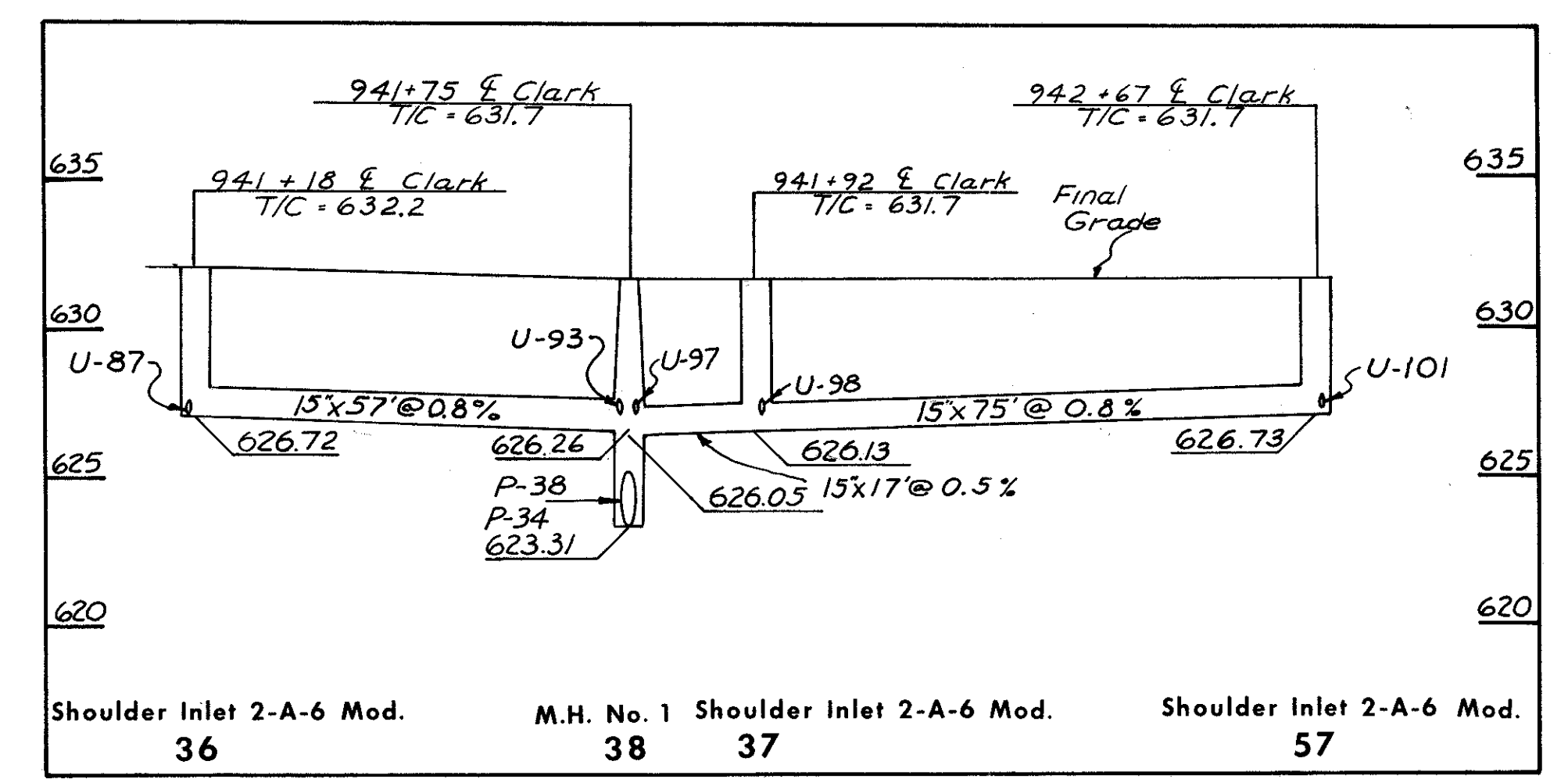


CUYAHOGA COUNTY  
CITY OF CLEVELAND  
**MEDINA-CLARK INTERCHANGE**  
CUY-71-18.54  
CUY-90-13.81

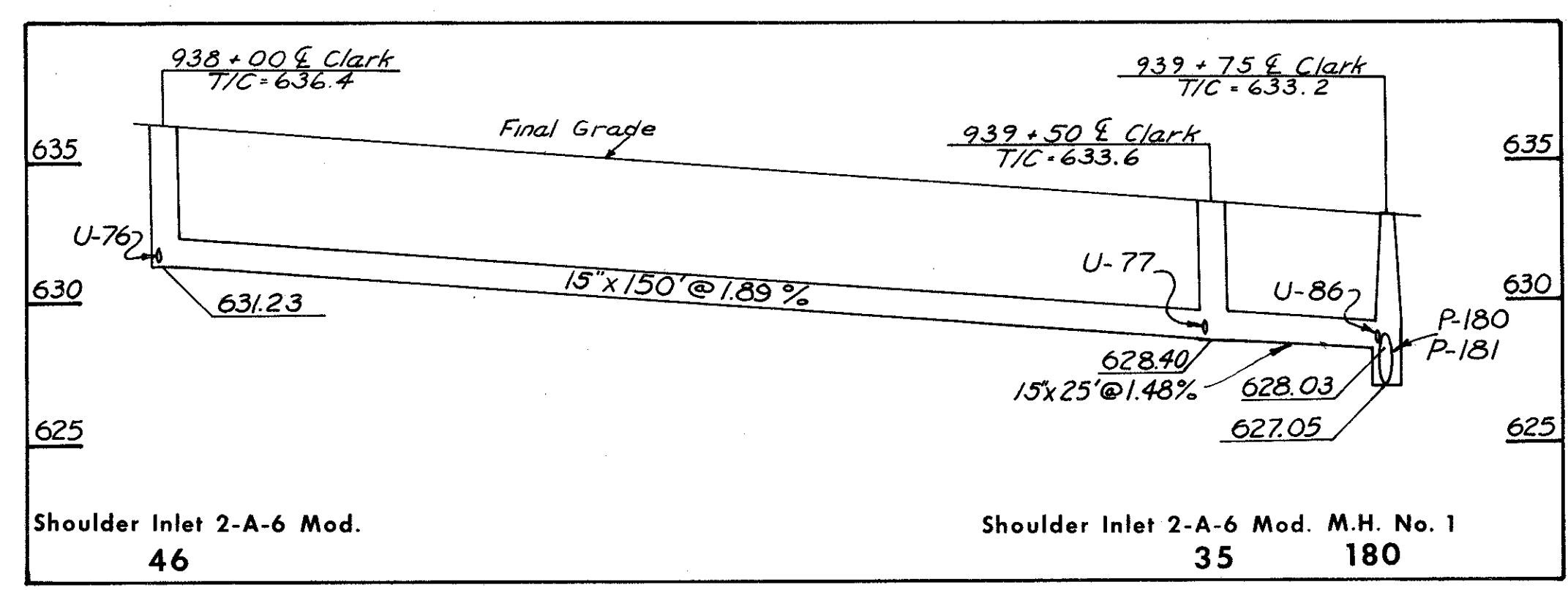


SLM 0.17, 21"  
SEE SHEET 80

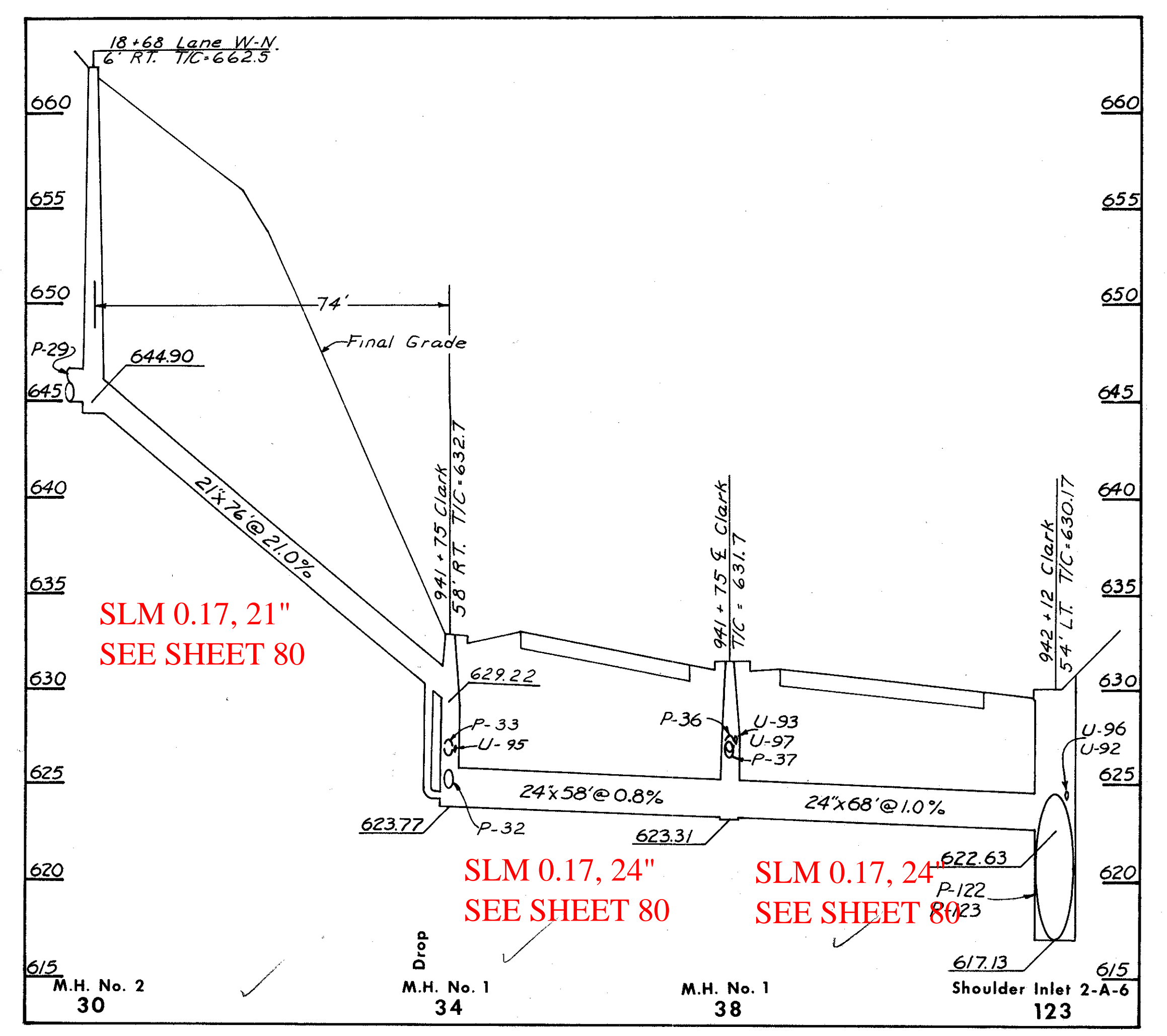
**P-29**  
CLASS E-1  
Sec. M-6.6(d)



**P-36** CLASS E-1  
**P-37** CLASS E-1  
**P-57** CLASS E-1



**P-46** CLASS E-1  
**P-35** CLASS E-1



SLM 0.17, 21"  
SEE SHEET 80

SLM 0.17, 24"  
SEE SHEET 80

SLM 0.17, 24"  
SEE SHEET 80

**P-30** CLASS B-1 Sec. M-6.6(c)  
**P-34** CLASS B-1  
**P-38** CLASS B-1  
P-29, P-30, P-34 thru P-38, P-46, and P-57

I-B STRUCTURES					
CODE	LOCATION	Shoulder Inlet 2-A-6 Mod.	M.H. No. 1	M.H. No. 2	
30	18+68 Lane W-N 6' RT *				1 *
35	939+50 Clark E	1			
36	941+18 Clark E	1			
37	941+92 Clark E	1			
38	941+75 Clark E		1		
46	938+00 Clark E	1			
57	942+67 Clark E	1			
180	939+75 Clark E		1		
CUY-71-18.54 TOTALS		5	2		
CUY-90-13.81 TOTALS					1 *

ESTIMATED QUANTITIES				I-1 PIPE			
CODE	ROADWAY	INLET CODE		CLASS E-1	CLASS B-1	CLASS B-1 Sec. M-6.6(c)	CLASS E-1 Sec. M-6.6(d)
		FROM	TO				
P-29	LANE E-S	29	30	15"	24"	21"	21"
P-30	LANE W-N *	30	34			76' *	352'
P-34	Clark Freeway	34	38		58' ✓		
P-35	Clark Freeway	35	180	25' ✓			
P-36	Clark Freeway	38	38	57' ✓			
P-37	Clark Freeway	37	38	17' ✓			
P-38	Clark Freeway	38	123	68' ✓			
P-46	Clark Freeway	46	35	150' ✓			
P-57	Clark Freeway	57	37	75' ✓			
CUY-71-18.54 TOTALS				324' ✓	126' ✓		352' ✓
CUY-90-13.81 TOTALS						76' *	