


GENERAL INFORMATION

Project C-R-S / Name:	LOR-IR90-10.76	PID:	107714	District:	03
Brief Project Description:	This design build project proposes to add one travel lane in each direction to Interstate Route 90 (IR-90) towards the existing median, perform pavement replacement, place noise walls, replace right-of-way fence, resurface bridges, and repair culverts within the right-of-way from the Ohio Turnpike Toll Booth to the existing 6-lane section at the State Route 611 (SR 611) interchange in Lorain County, Ohio (Project). No project plans are available prior to awarding to the contractor.				
Report Author(s):	Keaton Henry				
Affiliation:	TRC				

CERTIFICATION *(Must be acknowledged by Prequalified Individual)*

<input checked="" type="checkbox"/>	I certify that I have personally examined and am familiar with the information in this document and all attachments, and that the data collection was supervised by an individual(s) prequalified to conduct the RMR for ODOT or by trained ODOT Environmental staff. Based on my inquiry of those persons immediately responsible for obtaining the information contained herein, I believe that the information has been collected in accordance with the ODOT RMR Manual current at the time of this submittal, and is true, accurate, and complete.				
Name:	Stacy Schimmoeller	Signature:			
Title:	Senior Project Manager	Date:	12/22/2023		
Email:	SSchimmoeller@TRCcompanies.com	Phone Number:	419-701-8188		

BLOCK 1

1a:	Does Permanent right-of-way (ROW) need to be obtained for the Project?	No
1b:	Will the Project involve excavations greater than 6 feet deep (excluding projects which only include signal pole installation)?	Unknown
1c:	Is the Project on the 513 Exemption listed?	No
1d:	Is the Project within 300-feet of a landfill?	Yes
<ul style="list-style-type: none"> If answer to Questions 1a and 1b are Yes or UNKNOWN, skip Questions 1c and 1d and continue to Block 2. If answer to Questions 1a and 1b are NO and 1c is YES - Stop Here. Project is exempt from further evaluation. Complete through Block 1 as documentation of the RMR Screening and upload the RMR Screening Summary Sheet (this form). If answer to 1a, 1b and 1c are NO, conduct a Landfill Specific ORPS. If answer to 1d is NO, complete through Block 1 as documentation of the RMR Screening and upload the RMR Screening Summary Sheet (this form), Landfill Specific map and Summary ORPS to EnviroNet. Project is exempt from further evaluation. If answer to 1d is YES, complete through Block 1 as documentation of the RMR Screening and upload the RMR Screening Summary Sheet (this form) and Landfill Specific map and Summary ORPS to EnviroNet. Send Project to OES for Rule 513 determination. 		

BLOCK 2 - COMPLETE FULL ORPS AND PROPERTY INVENTORY

Complete Columns 1-6 of the "Property Inventory: Properties Within or Abutting" and (if applicable) Complete "Remote Property Inventory" tables.
--

BLOCK 3 - INITIATE PROJECT SCREENING

Are all Properties within the Project Limits Exempt; AND Project is not with 300 feet of a Landfall; AND there are no Remote Properties identified in ORPS Listing?	No
If the answer is YES - Upload this Form and attachments to EnviroNet; the Project is considered Exempt from further evaluation for Regulated Materials. If the answer is No or Unknown - Complete the Property Inventory (Columns 7-9).	

PROPERTY INVENTORY: PROPERTIES WITHIN OR ABUTTING PROJECT LIMITS

Property Inventory: Properties Within or Abutting Project Limits														
Column 1			Column 2		Column 3	Column 4	Column 5	Column 6			Column 7		Column 8	Column 9
ODOT / RMR Property ID#	Tenant / Owner Name	Property Street Address	Current Land Use	Current or Past RM Concern Noted during Review?	Select RCRA ORPS Listing(s). (Check all that apply.)	Select ORPS Listing(s). (Check all that apply.)	What is the determined Land Use Risk based on Columns 2, 3 and 4	Total or Partial Take?	Is There Demolition?	Is There Deep Excavation On or Adjacent to Property?	Is the Property Likely Impacted by RM?	Is Property RM Likely Encountered During Construction?	Action Result?	Comments
RM-001	Topaz Park LLC Tenants "Sylvester Auto and Tire Shop" and "Sylvester Truck & Tire Service"	38381 Chester Road, Avon, Ohio 44011	Automotive Repair/Shop/Oil Change/Body Shop	No	<input checked="" type="checkbox"/> No RCRA <input type="checkbox"/> CESGQ/SQG <input type="checkbox"/> LQG <input type="checkbox"/> CORRACTS <input type="checkbox"/> Non-CORRACTS <input type="checkbox"/> Unspecified Universe <input type="checkbox"/> TSD <input type="checkbox"/> Non-Generator <input type="checkbox"/> Other (Specify in Comments)	<input checked="" type="checkbox"/> No ORPS <input type="checkbox"/> CERCLIS/NFRAP <input type="checkbox"/> I/E Control <input type="checkbox"/> UST/LUST <input type="checkbox"/> NPL <input type="checkbox"/> Ohio VAP <input type="checkbox"/> SPILLS <input type="checkbox"/> SWF <input type="checkbox"/> Town Gas <input type="checkbox"/> DERR Database <input type="checkbox"/> Other (Specify in Comments)	High	No Take	No	Unknown	No	No	RMR Complete	Property shown on OPRS within the area of the former Arrow Aluminum Castings landfill which is shown at latitude 41.47 and longitude -82.05 . The actual location of the landfill is approx. 1.75 miles to the north of the property.
RM-002	Beach View Group LLC Tenants "Roto-Rooter Plumbing and Drain Service", "Active Plumbing Supply Company", and "Mitchell's One Hour Heating & Air Conditioning of Cleveland"	1750 Moore Road, Avon, Ohio 44011	Commercial (bank, office, store, lodging, care)	No	<input checked="" type="checkbox"/> No RCRA <input type="checkbox"/> CESGQ/SQG <input type="checkbox"/> LQG <input type="checkbox"/> CORRACTS <input type="checkbox"/> Non-CORRACTS <input type="checkbox"/> Unspecified Universe <input type="checkbox"/> TSD <input type="checkbox"/> Non-Generator <input type="checkbox"/> Other (Specify in Comments)	<input checked="" type="checkbox"/> No ORPS <input type="checkbox"/> CERCLIS/NFRAP <input type="checkbox"/> I/E Control <input type="checkbox"/> UST/LUST <input type="checkbox"/> NPL <input type="checkbox"/> Ohio VAP <input type="checkbox"/> SPILLS <input type="checkbox"/> SWF <input type="checkbox"/> Town Gas <input type="checkbox"/> DERR Database <input type="checkbox"/> Other (Specify in Comments)	Low	No Take	No	Unknown	No	No	RMR Complete	Property shown on OPRS within the area of the former Arrow Aluminum Castings landfill which is shown at latitude 41.47 and longitude -82.05 . The actual location of the landfill is approx. 1.75 miles to the north of the property.

RM-003	NNN Avon OH Owner LP Tenant "BJs Wholesale Club"	38292 Colorado Avenue, Avon, Ohio 44011	Gas Station	No Active 20,000, 8,000, and 12,000 gallon gasoline USTs. No releases reported. USTs cavity is approx. 50 feet to east of ROW.	<input type="checkbox"/> No RCRA <input checked="" type="checkbox"/> CESGQ/SQG <input type="checkbox"/> LQG <input type="checkbox"/> CORRACTS <input type="checkbox"/> Non-CORRACTS <input type="checkbox"/> Unspecified Universe <input type="checkbox"/> TSD <input type="checkbox"/> Non-Generator <input type="checkbox"/> Other (Specify in Comments)	<input type="checkbox"/> No ORPS <input type="checkbox"/> CERCLIS/NFRAP <input type="checkbox"/> I/E Control <input checked="" type="checkbox"/> UST/LUST <input type="checkbox"/> NPL <input type="checkbox"/> Ohio VAP <input type="checkbox"/> SPILLS <input type="checkbox"/> SWF <input type="checkbox"/> Town Gas <input type="checkbox"/> DERR Database <input type="checkbox"/> Other (Specify in Comments)	High	No Take	No	Unknown	No	No	RMR Complete	
RM-004	F I 611 II LTD Tenant "Costa Oil - 10 Minute Oil Change"	38296 Colorado Avenue, Avon, Ohio 44011	Automotive Repair/Shop/Oil Change/Body Shop	No	<input checked="" type="checkbox"/> No RCRA <input type="checkbox"/> CESGQ/SQG <input type="checkbox"/> LQG <input type="checkbox"/> CORRACTS <input type="checkbox"/> Non-CORRACTS <input type="checkbox"/> Unspecified Universe <input type="checkbox"/> TSD <input type="checkbox"/> Non-Generator <input type="checkbox"/> Other (Specify in Comments)	<input checked="" type="checkbox"/> No ORPS <input type="checkbox"/> CERCLIS/NFRAP <input type="checkbox"/> I/E Control <input type="checkbox"/> UST/LUST <input type="checkbox"/> NPL <input type="checkbox"/> Ohio VAP <input type="checkbox"/> SPILLS <input type="checkbox"/> SWF <input type="checkbox"/> Town Gas <input type="checkbox"/> DERR Database <input type="checkbox"/> Other (Specify in Comments)	High	No Take	No	Unknown	No	No	RMR Complete	
RM-005	Sky 38391 LLC Tenant "NAPA Auto Parts"	38391 Chester Road, Avon, Ohio 44011	Commercial (bank, office, store, lodging, care)	No	<input checked="" type="checkbox"/> No RCRA <input type="checkbox"/> CESGQ/SQG <input type="checkbox"/> LQG <input type="checkbox"/> CORRACTS <input type="checkbox"/> Non-CORRACTS <input type="checkbox"/> Unspecified Universe <input type="checkbox"/> TSD <input type="checkbox"/> Non-Generator <input type="checkbox"/> Other (Specify in Comments)	<input checked="" type="checkbox"/> No ORPS <input type="checkbox"/> CERCLIS/NFRAP <input type="checkbox"/> I/E Control <input type="checkbox"/> UST/LUST <input type="checkbox"/> NPL <input type="checkbox"/> Ohio VAP <input type="checkbox"/> SPILLS <input type="checkbox"/> SWF <input type="checkbox"/> Town Gas <input type="checkbox"/> DERR Database <input type="checkbox"/> Other (Specify in Comments)	Low	No Take	No	Unknown	No	No	RMR Complete	Property shown on OPRS within the area of the former Arrow Aluminum Castings landfill which is shown at latitude 41.47 and longitude -82.05 . The actual location of the landfill is approx. 1.75 miles to the north of the property.
RM-006	Amsterdam Company LTD Chester Park LLC Amsterdam Company LTD Colorado I90 LLC Carmel Woods of Avon LLC	Colorado Ave, Avon, Ohio 44011 Chester Road, Avon, Ohio 44011 Rear Land, Avon, Ohio 44011 Recreation Lane, Avon, Ohio 44011 Deerfield Drive, Avon, Ohio 44011	Undeveloped/Forested	No	<input checked="" type="checkbox"/> No RCRA <input type="checkbox"/> CESGQ/SQG <input type="checkbox"/> LQG <input type="checkbox"/> CORRACTS <input type="checkbox"/> Non-CORRACTS <input type="checkbox"/> Unspecified Universe <input type="checkbox"/> TSD <input type="checkbox"/> Non-Generator <input type="checkbox"/> Other (Specify in Comments)	<input checked="" type="checkbox"/> No ORPS <input type="checkbox"/> CERCLIS/NFRAP <input type="checkbox"/> I/E Control <input type="checkbox"/> UST/LUST <input type="checkbox"/> NPL <input type="checkbox"/> Ohio VAP <input type="checkbox"/> SPILLS <input type="checkbox"/> SWF <input type="checkbox"/> Town Gas <input type="checkbox"/> DERR Database <input type="checkbox"/> Other (Specify in Comments)	Exempt	No Take	No	Unknown	No	No	RMR Complete	

	Frontier Fairfield LLC	Rear Land Avon, Ohio 44011																			
	City of Avon	Recreation Lane, Avon, Ohio 44011																			
	Lake Properties LTD	Deerfield Drive, Avon, Ohio 44011																			
	Fairfield Homeowners Association Inc.	Rear Land, Avon, Ohio 44011																			
	Fairfield Estates Subdivision PH 3 Homeowners Association Inc.	Rear Land, Avon, Ohio 44011																			
	Village of Sheffield	Evergreen Parkway, Sheffield Village, Ohio 44054																			
	French Creek Holdings 123 LLC	Abbe Road, Sheffield Village, Ohio 44054																			
	Foursite Holdings LTD LLC	Rear Land, Sheffield Village, Ohio 44054																			
	Dechant Patrick P Trustee & Dechant Karen Blair Trustee	Rear Land, Sheffield Village, Ohio 44054																			
	Gerent Harry R & Doane Scott M	Westmont Drive, Sheffield Village, Ohio 44054																			
	Eileen A Faulkner	Rear Land, Sheffield Village, Ohio 44054																			
	Johnson Susan E Etal & Betzel Karen Etal	Rear Land, Elyria, Ohio 44035																			
	Wind Meta	Rear Land, Elyria, Ohio 44035																			

	Naples Anthony C & Naples Melissa A	Rear Land Elyria, Ohio 44035												
	Naples Anthony C & Naples Melissa A	Ford Road, Elyria, Ohio 44035												
	Russert John W & Marie E Trustees	Ford Road, Elyria, Ohio 44035												
	Richards Virgie O	Rear Land, Elyria, Ohio 44035												
	Richards Virgie O	West River Road, Elyria, Ohio 44035												
	Dupont Jonathan R	Rear Land, Elyria, Ohio 44035												
	Dupont Jonathan R	Rear Land, Elyria, Ohio 44035												
	Orndorff Julianne C & Orndorff Joshua T	Rear Land, Elyria, Ohio 44035												
	Halfhill Margaret M	Rear Land, Elyria, Ohio 44035												
	Orndorff Julianne C & Orndorff Joshua T	Rear Land, Elyria, Ohio 44035												
	Halfhill Margaret	Murray Ridge Road, Elyria, Ohio 44035												
	Blair Bradley T & Rhonda K	Rear Land, Elyria, Ohio 44035												
	Hales Dominic M & Hales Sarah E	Rear Land, Elyria, Ohio 44035												
	Olive Brenda R	Rear Land Elyria, Ohio 44035												
	Olive Brenda R	Rear Land Elyria, Ohio 44035												

Olive Brenda R	Rear Land Elyria, Ohio 44035																			
Olive Brenda R	Rear Land Elyria, Ohio 44035																			
Olive Brenda R	Rear Land Elyria, Ohio 44035																			
Olive Brenda R	Rear Land Elyria, Ohio 44035																			
Olive Brenda R	Rear Land Elyria, Ohio 44035																			
Reinhart Dean A & Penny J	Rear Land Elyria, Ohio 44035																			
Powell Joe H	Rear Land, Elyria, Ohio 44035																			
Burress John Joseph	Rear Land, Elyria, Ohio 44035																			
Messaros Barbara R	Rear Land, Elyria, Ohio 44035																			
Messaros Barbara R & Messaros Albert D III	Rear Land, Elyria, Ohio 44035																			
Messaros Barbara R	Rear Land, Elyria, Ohio 44035																			
Messaros Barbara R	Freeland Drive, Elyria, Ohio 44035																			
Niles Zachary R	Freeland Drive, Elyria, Ohio 44035																			
Hoover Andrew	Freeland Drive, Elyria, Ohio 44035																			
Carney Jessica A	Freeland Drive, Elyria, Ohio 44035																			
Reagan Smith Edna May Trustee & Smith	Freeland Drive, Elyria, Ohio 44035																			

	Edna Mae Trustee Dennis Robert M Trustee & Dennis Lana L Trustee Fairfield Estates Subdivision PH 3 Homeowners Association Inc. French Creek Development LLC Lorain County Land Reutilization Corporation	West River Road, Elyria, Ohio 44035 Rear Land, Avon, Ohio 44011 Deerpath Dr. Sheffield Village, OH 44054 Griswold Road, Elyria, Ohio 44035												
RM-007	Angel 38401 LLC Tenant "Crash Champions Collision Repair"	38401 Chester Road, Avon, Ohio 44011	Automotive Repair/Shop/Oil Change/Body Shop	No	<input checked="" type="checkbox"/> No RCRA <input type="checkbox"/> CESHQ/SQG <input type="checkbox"/> LQG <input type="checkbox"/> CORRACTS <input type="checkbox"/> Non-CORRACTS <input type="checkbox"/> Unspecified Universe <input type="checkbox"/> TSD <input type="checkbox"/> Non-Generator <input type="checkbox"/> Other (Specify in Comments)	<input checked="" type="checkbox"/> No ORPS <input type="checkbox"/> CERCLIS/NFRAP <input type="checkbox"/> I/E Control <input type="checkbox"/> UST/LUST <input type="checkbox"/> NPL <input type="checkbox"/> Ohio VAP <input type="checkbox"/> SPILLS <input type="checkbox"/> SWF <input type="checkbox"/> Town Gas <input type="checkbox"/> DERR Database <input type="checkbox"/> Other (Specify in Comments)	High	No Take	No	Unknown	No	No	RMR Complete	Property shown on OPRS within the area of the former Arrow Aluminum Castings landfill which is shown at latitude 41.47 and longitude -82.05 . The actual location of the landfill is approx. 1.75 miles to the north of the property.
RM-008	38525 Property Management LLC Tenant "Play CLE", "Avon Truck Services Center", and "ABC Equipment Rental & Sales"	38525 Chester Road, Avon, Ohio 44011 And Chester Road, Avon, Ohio 44011	Automotive Repair/Shop/Oil Change/Body Shop	Yes One 1,000-gallon gasoline UST was removed on 9/25/1996. NFA received on 12/12/1997 . Former tank cavity is approximately 550 feet to the north of the ROW.	<input type="checkbox"/> No RCRA <input checked="" type="checkbox"/> CESHQ/SQG <input type="checkbox"/> LQG <input type="checkbox"/> CORRACTS <input type="checkbox"/> Non-CORRACTS <input type="checkbox"/> Unspecified Universe <input type="checkbox"/> TSD <input type="checkbox"/> Non-Generator <input type="checkbox"/> Other (Specify in Comments)	<input type="checkbox"/> No ORPS <input type="checkbox"/> CERCLIS/NFRAP <input type="checkbox"/> I/E Control <input checked="" type="checkbox"/> UST/LUST <input type="checkbox"/> NPL <input type="checkbox"/> Ohio VAP <input type="checkbox"/> SPILLS <input type="checkbox"/> SWF <input type="checkbox"/> Town Gas <input type="checkbox"/> DERR Database <input type="checkbox"/> Other (Specify in Comments)	High	No Take	No	Unknown	No	No	RMR Complete	Property is a part of a multi-tenant commercial building which includes a truck service (Avon Truck Services) and equipment rental company (Play CLE); however, adjoining parcel only includes Play CLE. Former UST was located on Avon Truck Services portion of the property.

RM-009	Speedway LLC Tenant "Speedway"	Recreation Lane, Avon, Ohio 44011 and 1835 Recreation Lane, Avon, Ohio 44011	Gas Station	No Spill ID 0712-47-4581 occurred at the parking lot of McDonalds north of the property and not on the property. Spills 0212-47-4747 and 0303-47-0709 occurred at the Pilot Gas Station NW of the property and not on the property.	<input checked="" type="checkbox"/> No RCRA <input type="checkbox"/> CESGQ/SQG <input type="checkbox"/> LQG <input type="checkbox"/> CORRACTS <input type="checkbox"/> Non-CORRACTS <input type="checkbox"/> Unspecified Universe <input type="checkbox"/> TSD <input type="checkbox"/> Non-Generator <input type="checkbox"/> Other (Specify in Comments)	<input type="checkbox"/> No ORPS <input type="checkbox"/> CERCLIS/NFRAP <input type="checkbox"/> I/E Control <input type="checkbox"/> UST/LUST <input type="checkbox"/> NPL <input type="checkbox"/> Ohio VAP <input checked="" type="checkbox"/> SPILLS <input type="checkbox"/> SWF <input type="checkbox"/> Town Gas <input type="checkbox"/> DERR Database <input type="checkbox"/> Other (Specify in Comments)	High	No Take	No	Unknown	No	No	RMR Complete	
RM-010	City of Avon Tenant "Mercy Health Stadium, Home of the Lake Erie Crushers and Parking Lot" Fairfield Estates Subdivision PH 3 Homeowners Association Inc Tenant "Recreational Pond" French Creek Development LLC Tenant "Recreational Pond" Cas Real Estate Investments LLC Tenant	2009 Baseball Boulevard, Avon, Ohio 44011 and Baseball Boulevard, Avon, Ohio 44011 Daegan Dive, Avon, Ohio 44011 Deerpath Drive, Sheffield Village, Ohio 44054 Preserve Lane, Sheffield Village, Ohio 44054	Park/Recreation	No	<input checked="" type="checkbox"/> No RCRA <input type="checkbox"/> CESGQ/SQG <input type="checkbox"/> LQG <input type="checkbox"/> CORRACTS <input type="checkbox"/> Non-CORRACTS <input type="checkbox"/> Unspecified Universe <input type="checkbox"/> TSD <input type="checkbox"/> Non-Generator <input type="checkbox"/> Other (Specify in Comments)	<input checked="" type="checkbox"/> No ORPS <input type="checkbox"/> CERCLIS/NFRAP <input type="checkbox"/> I/E Control <input type="checkbox"/> UST/LUST <input type="checkbox"/> NPL <input type="checkbox"/> Ohio VAP <input type="checkbox"/> SPILLS <input type="checkbox"/> SWF <input type="checkbox"/> Town Gas <input type="checkbox"/> DERR Database <input type="checkbox"/> Other (Specify in Comments)	Exempt	No Take	No	Unknown	No	No	RMR Complete	

	<p>“Recreational Pond</p> <p>Sheffield Crossing Station LLC</p> <p>Tenant “Recreational pond”</p> <p>Metro Parks Lorain County</p> <p>Tenant “Black River Reservation Bur Oak”</p> <p>Metro Parks Lorain County</p> <p>Metro Parks Lorain County</p> <p>Metro Parks Lorain County</p>	<p>Rear Land, Sheffield Village, Ohio 44054</p> <p>Ford Road, Elyria, Ohio 44035</p> <p>Rear Land, Elyria, Ohio 44035</p> <p>Rear Land, Elyria, Ohio 44035</p> <p>Rear Land, Elyria, Ohio 44035</p>												
RM-011	<p>Carmel at Stonebridge One LLC</p> <p>Opendoor Property Trust I</p> <p>Gina M Caroscio</p> <p>Nale Kumar S & Mistry Kinjal</p> <p>Ristofski Spiro K & Angela M Z</p> <p>Kryznowek Jessica & Krzynowek Erik</p> <p>Quinn Mary Lou & Ehrle Donald A Jr.</p> <p>Do Trung L & Do Nhung T</p>	<p>2337 Sequoia CT, Avon, Ohio 44011</p> <p>2366 Deerfield Drive, Avon, Ohio 44011</p> <p>2360 Deerfield Drive, Avon, Ohio 44011</p> <p>2372 Deerfield Drive, Avon, Ohio 44011</p> <p>39379 Stonefield PL, Avon, Ohio 44011</p> <p>2447 Fairfield Drive, Avon, Ohio 44011</p> <p>2448 Fairfield Drive, Avon, Ohio 44011</p> <p>2458 Fairfield Drive, Avon, Ohio 44011</p>	Residential	No	<input checked="" type="checkbox"/> No RCRA <input type="checkbox"/> CESHQ/SQG <input type="checkbox"/> LQG <input type="checkbox"/> CORRACTS <input type="checkbox"/> Non-CORRACTS <input type="checkbox"/> Unspecified Universe <input type="checkbox"/> TSD <input type="checkbox"/> Non-Generator <input type="checkbox"/> Other (Specify in Comments)	<input checked="" type="checkbox"/> No ORPS <input type="checkbox"/> CERCLIS/NFRAP <input type="checkbox"/> I/E Control <input type="checkbox"/> UST/LUST <input type="checkbox"/> NPL <input type="checkbox"/> Ohio VAP <input type="checkbox"/> SPILLS <input type="checkbox"/> SWF <input type="checkbox"/> Town Gas <input type="checkbox"/> DERR Database <input type="checkbox"/> Other (Specify in Comments)	Exempt	No Take	No	Unknown	No	No	RMR Complete	

Quijano Esparza Issac & Quijano Kathleen	2486 Daegan Drive, Avon, Ohio 44011																			
Victoria Wood & Joshua Wood	2496 Daegan Drive, Avon, Ohio 44011																			
Kajganich Bonnie M & Cummins Richard E	5529 French Creek Road, Sheffield Village, Ohio 44054																			
Hannah L Work	3763 Old Abbe Road, Sheffield Village, Ohio 44054																			
Ruth Ellen Snedaker Bryan J West & Erien S Forrer	3773 Old Abbe Road, Sheffield Village, Ohio 44054																			
Our Lady Of The Wayside Inc	Old Abbe Rd Sheffield Village, Ohio 44054																			
West Bryan J & Forror Erien S	3772 Old Abbe Road, Sheffield Village, Ohio 44054																			
Delores H McGuffin	3910 Old Abbe Road, Sheffield Village, Ohio 44054																			
Dixon Terrel A & Drenski Sarah E	3810 Old Abbe Road, Sheffield Village, Ohio 44054																			
Our Lady Of The Wayside Inc	3942 Old Abbe Road, Sheffield Village, Ohio 44054																			
Joseph F Perkowski	5206 Parkhurst Drive, Sheffield Village, Ohio 44054																			
Alicia Smith	3960 Old Abbe Road, Sheffield Village, Ohio 44054																			

Thomas Kwasny	5261 Kevin Street, Sheffield Village, Ohio 44054																	
Sarah Ogan and Taylor Clemons	5251 Kevin Street, Sheffield Village, Ohio 44054																	
Charles Pafford	5240 Kevin Street, Sheffield Village, Ohio 44054																	
Martha Koballa	4051 Berkeley Drive, Sheffield Village, Ohio 44054																	
Daniel L Kunes and Betty J Kunes	4040 Berkeley Drive, Sheffield Village, Ohio 44054																	
Garland W Dempsey	4164 Berkeley Drive, Sheffield Village, Ohio 44054																	
Aaron T Donelan	4176 Berkeley Drive, Sheffield Village, Ohio 44054																	
George N Thrush	4186 Berkeley Drive, Sheffield Village, Ohio 44054																	
Donelan Brian T & Theresa M	4192 Berkeley Drive, Sheffield Village, Ohio 44054																	
Barbara M Sanchez	5204 Parkhurst Drive, Sheffield Village, Ohio 44054																	
Wynn Rachel D & Wynn Ronald	4202 Berkeley Drive, Sheffield Village, Ohio 44054																	

	Harmon Diane K & Kenneth M	4210 Berkeley Drive, Sheffield Village, Ohio 44054												
	Terrie Gilland	4216 Berkeley Drive, Sheffield Village, Ohio 44054												
	Knapp Christopher M & Knapp Stephanie C	4218 Berkeley Drive, Sheffield Village, Ohio 44054												
	Morgan Melinda J	4220 Berkeley Drive, Sheffield Village, Ohio 44054												
	Otonicar Morgan & Otonicar Michael	4234 Berkeley Drive, Sheffield Village, Ohio 44054												
	Kohl Kimberly & Johnson Brittany	4246 Berkeley Drive, Sheffield Village, Ohio 44054												
	Stohrel Davida K & Stohrel Richard A	4256 Berkeley Drive, Sheffield Village, Ohio 44054												
	Bolinger Andrew Thomas & Bolinger Lauren Taylor	5178 Berkeley Drive, Sheffield Village, Ohio 44054												
	Sayers Willard A & Kimberly F	5188 Berkeley Drive, Sheffield Village, Ohio 44054												
	Scott Bettie A	5202 Parkhurst Drive, Sheffield Village, Ohio 44054												
	Joherl Dennis R & Joherl Charlotte M	5200 Parkhurst Drive, Sheffield Village, Ohio 44054												

Bender Craig A & Bender Sharlene S	351 Loyola Drive, Elyria, Ohio 44035																			
Gehrke Michael	196 Hemlock Drive, Elyria, Ohio 44035																			
Antic Elisabeth	194 Hemlock Drive, Elyria, Ohio 44035																			
Vlevac John III	353 Loyola Drive, Elyria, Ohio 44035																			
Carpenter Matthew	357 Loyola Drive, Elyria, Ohio 44035																			
Home is Here LLC	190 Hemlock Drive, Elyria, Ohio 44035																			
Tyllin Limited	184 Hemlock Drive, Elyria, Ohio 44035																			
Abdel Rahman Mohd	182 Hemlock Drive, Elyria, Ohio 44035																			
Logan Management	172 Hemlock Drive, Elyria, Ohio 44035																			
Martha Cynthia M	168 Hemlock Drive, Elyria, Ohio 44035																			
Ayers Jashuha M	176 Hemlock Drive, Elyria, Ohio 44035																			
Breunig Erik A & Breunig Kelly	164 Hemlock Drive, Elyria, Ohio 44035																			
Curcio Christopher	160 Hemlock Drive, Elyria, Ohio 44035																			
Hill Wood Properties LTD	156 Hemlock Drive, Elyria, Ohio 44035																			
Wendling Thomas J	154 Hemlock Drive, Elyria, Ohio 44035																			
Gillen Craig J Trustee	146 Hemlock Drive, Elyria, Ohio 44035																			
Kimble Phillip I &	148 Hemlock Drive, Elyria, Ohio 44035																			

Kimble Jane M																			
FKA Holdings LLC	138 Hemlock Drive, Elyria, Ohio 44035																		
Rumancik Zachary I	140 Hemlock Drive, Elyria, Ohio 44035																		
Kimble Phillip I & Jane M	132 Hemlock Drive, Elyria, Ohio 44035																		
Gray Robert A	122 Hemlock Drive, Elyria, Ohio 44035																		
Kopp Tina	116 Hemlock Drive, Elyria, Ohio 44035																		
Kisel Cory A	126 Hemlock Drive, Elyria, Ohio 44035																		
Davis Dontay L	106 Hemlock Drive, Elyria, Ohio 44035																		
Roth Mark W	102 Hemlock Drive, Elyria, Ohio 44035																		
Friedman Leslie D & Joanne R	125 Deerfield CT, Elyria, Ohio 44035																		
Pollack James J & Diane M	128 Deerfield CT, Elyria, Ohio 44035																		
Wolf Stephen J & Jodi L	124 Deerfield CT, Elyria, Ohio 44035																		
Solero Joseph & Solero Marisol	118 Deerfield CT, Elyria, Ohio 44035																		
Hawks Rebecca J Trustee & Hawks Daniel R Trustee	1949 Gulf Road, Elyria, Ohio 44035																		
Hawks Rebecca J Trustee & Hawks Daniel R Trustee	4660 Lucas CT, Elyria, Ohio 44035																		

Wilt Thomas W & Marsha M	161 Windbrook Drive, Elyria, Ohio 44035												
Mikhail Michael S & Denise M	167 Windbrook Drive, Elyria, Ohio 44035												
Zolli Alexander F & Zolli Maria I	173 Windbrook Drive, Elyria, Ohio 44035												
Afanador Kendyl Morgan & Afanador Joseph Anthon	179 Windbrook Drive, Elyria, Ohio 44035												
Barnett Eric J	187 Windbrook Drive, Elyria, Ohio 44035												
Marks Nathaniel Dean & Marks Emily Marie	193 Windbrook Drive, Elyria, Ohio 44035												
Hosey Bill	6005 Ford Road, Elyria, Ohio 44035												
Ullom Williams S & Ullom Sally A	6041 Ford Road, Elyria, Ohio 44035												
Beall Joshua Daniel & Stewart Jillian Renee	6067 Ford Road, Elyria, Ohio 44035												
Szabo Mark S	6095 Ford Road, Elyria, Ohio 44035												
Green Ronald D & Janice L	6099 Ford Road, Elyria, Ohio 44035												
Roco Acquisition I LLC	2425 Apt 234 West River Road, Elyria, Ohio 44035												
Tenant "High Point in the Park Apartments"													
Weaver Fred J	2401 West River Road, Elyria, Ohio 44035												

Chapman Jeffrey A & Dianna L	West River Road and 2306 West River Road, Elyria, Ohio 44035												
Foxes Lair APT LTD	2280 Apt 11D & 16A West River Road, Elyria, Ohio 44035												
Munoz Juan JR & Maynard Patricia	2416 West River Road, Elyria, Ohio 44035												
Volk Richard & Volk Carol	143 Meadowfield CT, Elyria, Ohio 44035												
Tyllin Limited	139 Meadowfield CT, Elyria, Ohio 44035												
Janik Paul M & Cheryl P	114 Creekfield CT, Elyria, Ohio 44035												
Olesen Robert R	118 Creekfield CT, Elyria, Ohio 44035												
Schaffer Peggy & Schaffer Jack	126 Creekfield CT, Elyria, Ohio 44035												
Ignatz Hoover Sarah & Ignatz Gail M	128 Creekfield CT, Elyria, Ohio 44035												
Reisz Frank JR & Kim	Schadden Road, Elyria, Ohio 44035												
Jurczynski Timothy	6691 Lake Avenue, Elyria, Ohio 44035												
Kelling Herman J	6739 Lake Avenue, Elyria, Ohio 44035												
Brant Tracy	6694 Lake Avenue, Elyria, Ohio 44035												
Fenik Stephen &	6748 Lake Avenue,												

Fenik Roseanne	Elyria, Ohio 44035																			
Oliver Edward & Oliver Mary	Idlewood Drive, Elyria, Ohio 44035																			
Oliver Edward & Oliver Mary	41887 Idlewood Drive, Elyria, Ohio 44035																			
Dupont Jonathan R	41905 Idlewood Drive, Elyria, Ohio 44035																			
Kamfolt Perry B	6680 Lake Avenue, Elyria, Ohio 44035																			
Wilkerson Annie R	6656 Lake Avenue, Elyria, Ohio 44035																			
Halfhill Margaret M	6658 Lake Avenue, Elyria, Ohio 44035																			
Clement Daniel S	42158 Griswold Road, Elyria, Ohio 44035																			
Beckstrom Robert A & Lidia V	42184 Griswold Road, Elyria, Ohio 44035																			
Karleskint Kristin G	42218 Griswold Road, Elyria, Ohio 44035																			
Wonder Timothy F	42270 Griswold Road, Elyria, Ohio 44035																			
Repas Sherry L & Repas Robin A	42378 Griswold Road, Elyria, Ohio 44035																			
Mertz Karrie Danielle	6571 Murray Ridge Road, Elyria, Ohio 44035																			
Fortney Daniel T	6605 Murray Ridge Road, Elyria, Ohio 44035																			

Brooks Nina G & Brooks Phillip L II	6645 Murray Ridge Road, Elyria, Ohio 44035																			
Vazquez Luis & Nilsa	6697 Murray Ridge Road, Elyria, Ohio 44035																			
Knapp Diane M	6711 Murray Ridge Road, Elyria, Ohio 44035																			
Traxler Jennifer E & Fenik Kevin	6590 Murray Ridge Road, Elyria, Ohio 44035																			
Kosky Heather Lynn	6622 Murray Ridge Road, Elyria, Ohio 44035																			
Thoman Ryan A & Thoman Ashley Nichole	6710 Murray Ridge Road, Elyria, Ohio 44035																			
Ross Nicholas A	6738 Murray Ridge Road, Elyria, Ohio 44035																			
Van Dyke Susan Marie & Van Dyke Douglas	6810 Murray Ridge Road, Elyria, Ohio 44035																			
Van Dyke Susan Marie & Van Dyke Douglas	Rear Land, Elyria, Ohio 44035																			
Wilson Danny W & Wilson Diana L	Rear Land, Elyria, Ohio 44035																			
Elkins Jessie E JR	42763 Dellefield Road, Elyria, Ohio 44035																			
Maynard Eric M & Miranda R	Rear Land, Elyria, Ohio 44035																			
Lear Greg J & Jennifer E	42837 Dellefield Road, Elyria, Ohio 44035																			
Six, Carinda M	42841 Dellefield																			

		Road, Elyria, Ohio 44035														
Odom James A & Sharon	42947 Dellefield Road, Elyria, Ohio 44035															
Gonzalez Carolyn D & Gonzalez Rafael	Crestlane Drive, Elyria, Ohio 44035															
Gonzalez Carolyn D & Gonzalez Rafael	Crestlane Drive, Elyria, Ohio 44035															
Gonzalez Carolyn D & Gonzalez Rafael	43008 Crestlane Drive, Elyria, Ohio 44035															
Gonzalez Carolyn D & Gonzalez Rafael	Crestlane Drive, Elyria, Ohio 44035															
Funk Christina M	6960 Freeland Drive, Elyria, Ohio 44035															
Dodd Mark Charles Trustee & Dodd Carol Ann Trustee	6825 West Ridge Road, Lorain, Ohio 44053															
Barber William L	6968 Freeland Drive, Elyria, Ohio 44035															
Schumacher Myron R Trustee & Schumacher Helen A Trustee	6978 Freeland Drive, Elyria, Ohio 44035															
Schumacher Myron R Trustee & Schumacher Helen A Trustee	Freeland Drive, Elyria, Ohio 44035															
Groner Norman L	7215 West Ridge Road, Elyria, Ohio 44035															
Lojo Jose R & Josephine	42992 Crestlane Drive, Elyria, Ohio 44035															

	Lojo Jose R & Josephine CAS Real Estate Investments LLC Johnson Susan E Etal & Betzel Karen Etal	Crestlane Drive, Elyria, Ohio 44035 Preserve Lane, Sheffield Village, Ohio 44054 Gulf Road, Elyria, Ohio 44035												
RM-012	Pennsylvania Lines LLC Tenant "Railroad"	39690 Railroad, Avon, Ohio 44011 Railroad Sheffield Village, Ohio 44054	Railroad	No	<input checked="" type="checkbox"/> No RCRA <input type="checkbox"/> CESHQ/SQG <input type="checkbox"/> LQG <input type="checkbox"/> CORRACTS <input type="checkbox"/> Non-CORRACTS <input type="checkbox"/> Unspecified Universe <input type="checkbox"/> TSD <input type="checkbox"/> Non-Generator <input type="checkbox"/> Other (Specify in Comments)	<input checked="" type="checkbox"/> No ORPS <input type="checkbox"/> CERCLIS/NFRAP <input type="checkbox"/> I/E Control <input type="checkbox"/> UST/LUST <input type="checkbox"/> NPL <input type="checkbox"/> Ohio VAP <input type="checkbox"/> SPILLS <input type="checkbox"/> SWF <input type="checkbox"/> Town Gas <input type="checkbox"/> DERR Database <input type="checkbox"/> Other (Specify in Comments)	Low	No Take	No	Unknown	No	No	RMR Complete	
RM-013	Mk Landlord Limited Partnership Tenant "PPG Coatings Services - MetoKote"	5477 Evergreen Parkway, Sheffield Village, Oh 44054	Industrial	No	<input type="checkbox"/> No RCRA <input checked="" type="checkbox"/> CESHQ/SQG <input type="checkbox"/> LQG <input type="checkbox"/> CORRACTS <input type="checkbox"/> Non-CORRACTS <input type="checkbox"/> Unspecified Universe <input type="checkbox"/> TSD <input type="checkbox"/> Non-Generator <input type="checkbox"/> Other (Specify in Comments)	<input checked="" type="checkbox"/> No ORPS <input type="checkbox"/> CERCLIS/NFRAP <input type="checkbox"/> I/E Control <input type="checkbox"/> UST/LUST <input type="checkbox"/> NPL <input type="checkbox"/> Ohio VAP <input type="checkbox"/> SPILLS <input type="checkbox"/> SWF <input type="checkbox"/> Town Gas <input type="checkbox"/> DERR Database <input type="checkbox"/> Other (Specify in Comments)	High	No Take	No	Unknown	No	No	RMR Complete	

RM-014	Cleveland Electric Illuminating	French Creek Road, Sheffield Village, Ohio 44054 French Creek Road, Sheffield Village, Ohio 44054 Abbe Road, Sheffield Village, Ohio 44054 Abbe Road, Sheffield, Village, Ohio 44054 Rear Land Sheffield Village, Ohio 44054 Rear Land Sheffield Village, Ohio 44054	Other (explained in comments)	No	<input checked="" type="checkbox"/> No RCRA <input type="checkbox"/> CESGQ/SQG <input type="checkbox"/> LQG <input type="checkbox"/> CORRACTS <input type="checkbox"/> Non-CORRACTS <input type="checkbox"/> Unspecified Universe <input type="checkbox"/> TSD <input type="checkbox"/> Non-Generator <input type="checkbox"/> Other (Specify in Comments)	<input checked="" type="checkbox"/> No ORPS <input type="checkbox"/> CERCLIS/NFRAP <input type="checkbox"/> I/E Control <input type="checkbox"/> UST/LUST <input type="checkbox"/> NPL <input type="checkbox"/> Ohio VAP <input type="checkbox"/> SPILLS <input type="checkbox"/> SWF <input type="checkbox"/> Town Gas <input type="checkbox"/> DERR Database <input type="checkbox"/> Other (Specify in Comments)	Low	No Take	No	Unknown	No	No	RMR Complete	Transmission line right of way.
RM-015	French Creek Self Storage LLC Tenant "French Creek Self Storage"	French Creek Road, Sheffield Village, Ohio 44054	Commercial (bank, office, store, lodging, care)	No	<input checked="" type="checkbox"/> No RCRA <input type="checkbox"/> CESGQ/SQG <input type="checkbox"/> LQG <input type="checkbox"/> CORRACTS <input type="checkbox"/> Non-CORRACTS <input type="checkbox"/> Unspecified Universe <input type="checkbox"/> TSD <input type="checkbox"/> Non-Generator <input type="checkbox"/> Other (Specify in Comments)	<input checked="" type="checkbox"/> No ORPS <input type="checkbox"/> CERCLIS/NFRAP <input type="checkbox"/> I/E Control <input type="checkbox"/> UST/LUST <input type="checkbox"/> NPL <input type="checkbox"/> Ohio VAP <input type="checkbox"/> SPILLS <input type="checkbox"/> SWF <input type="checkbox"/> Town Gas <input type="checkbox"/> DERR Database <input type="checkbox"/> Other (Specify in Comments)	Low	No Take	No	Unknown	No	No	RMR Complete	
RM-016	Norfolk Tenant "Railroad"	Railroad, Sheffield Village, Ohio 44054 Railroad, Sheffield Village, Ohio 44054	Railroad, featureless track	No Property was undeveloped land with a railroad. Track is no longer present by 1994. Area is currently undeveloped land.	<input checked="" type="checkbox"/> No RCRA <input type="checkbox"/> CESGQ/SQG <input type="checkbox"/> LQG <input type="checkbox"/> CORRACTS <input type="checkbox"/> Non-CORRACTS <input type="checkbox"/> Unspecified Universe <input type="checkbox"/> TSD <input type="checkbox"/> Non-Generator <input type="checkbox"/> Other (Specify in Comments)	<input checked="" type="checkbox"/> No ORPS <input type="checkbox"/> CERCLIS/NFRAP <input type="checkbox"/> I/E Control <input type="checkbox"/> UST/LUST <input type="checkbox"/> NPL <input type="checkbox"/> Ohio VAP <input type="checkbox"/> SPILLS <input type="checkbox"/> SWF <input type="checkbox"/> Town Gas <input type="checkbox"/> DERR Database <input type="checkbox"/> Other (Specify in Comments)	Low	No Take	No	Unknown	No	No	RMR Complete	

RM-017	Sheffield Crossing Station LLC Tenant "Vans Tire Pros of Sheffield"	5207 Detroit Road, Sheffield Village, Ohio 44054	Automotive Repair/Shop/Oil Change/Body Shop	No	<input checked="" type="checkbox"/> No RCRA <input type="checkbox"/> CESHQ/SQG <input type="checkbox"/> LQG <input type="checkbox"/> CORRACTS <input type="checkbox"/> Non-CORRACTS <input type="checkbox"/> Unspecified Universe <input type="checkbox"/> TSD <input type="checkbox"/> Non-Generator <input type="checkbox"/> Other (Specify in Comments)	<input checked="" type="checkbox"/> No ORPS <input type="checkbox"/> CERCLIS/NFRAP <input type="checkbox"/> I/E Control <input type="checkbox"/> UST/LUST <input type="checkbox"/> NPL <input type="checkbox"/> Ohio VAP <input type="checkbox"/> SPILLS <input type="checkbox"/> SWF <input type="checkbox"/> Town Gas <input type="checkbox"/> DERR Database <input type="checkbox"/> Other (Specify in Comments)	High	No Take	No	Unknown	No	No	RMR Complete	
RM-018	Sheffield Crossing Station LLC Tenant "Cracker Barrel Old Country Store"	5205 Detroit Road, Sheffield Village, Ohio 44054	Commercial (bank, office, store, lodging, care)	No	<input checked="" type="checkbox"/> No RCRA <input type="checkbox"/> CESHQ/SQG <input type="checkbox"/> LQG <input type="checkbox"/> CORRACTS <input type="checkbox"/> Non-CORRACTS <input type="checkbox"/> Unspecified Universe <input type="checkbox"/> TSD <input type="checkbox"/> Non-Generator <input type="checkbox"/> Other (Specify in Comments)	<input checked="" type="checkbox"/> No ORPS <input type="checkbox"/> CERCLIS/NFRAP <input type="checkbox"/> I/E Control <input type="checkbox"/> UST/LUST <input type="checkbox"/> NPL <input type="checkbox"/> Ohio VAP <input type="checkbox"/> SPILLS <input type="checkbox"/> SWF <input type="checkbox"/> Town Gas <input type="checkbox"/> DERR Database <input type="checkbox"/> Other (Specify in Comments)	Low	No Take	No	Unknown	No	No	RMR Complete	
RM-019	Campana Development V LLC Tenant "Quaker Steak & Lube"	4900 Transportation Drive, Sheffield Village, Ohio 44054	Commercial (bank, office, store, lodging, care)	No	<input checked="" type="checkbox"/> No RCRA <input type="checkbox"/> CESHQ/SQG <input type="checkbox"/> LQG <input type="checkbox"/> CORRACTS <input type="checkbox"/> Non-CORRACTS <input type="checkbox"/> Unspecified Universe <input type="checkbox"/> TSD <input type="checkbox"/> Non-Generator <input type="checkbox"/> Other (Specify in Comments)	<input checked="" type="checkbox"/> No ORPS <input type="checkbox"/> CERCLIS/NFRAP <input type="checkbox"/> I/E Control <input type="checkbox"/> UST/LUST <input type="checkbox"/> NPL <input type="checkbox"/> Ohio VAP <input type="checkbox"/> SPILLS <input type="checkbox"/> SWF <input type="checkbox"/> Town Gas <input type="checkbox"/> DERR Database <input type="checkbox"/> Other (Specify in Comments)	Low	No Take	No	Unknown	No	No	RMR Complete	
RM-020	KSZ Enterprises LLC And Comprehensive Health Care of Ohio Inc. Tenant "Ernest DeGidio DO, UH Sheffield Primary Care"	5001 Transportation Drive #300, Sheffield Village, Ohio 44054	Hospital	No	<input checked="" type="checkbox"/> No RCRA <input type="checkbox"/> CESHQ/SQG <input type="checkbox"/> LQG <input type="checkbox"/> CORRACTS <input type="checkbox"/> Non-CORRACTS <input type="checkbox"/> Unspecified Universe <input type="checkbox"/> TSD <input type="checkbox"/> Non-Generator <input type="checkbox"/> Other (Specify in Comments)	<input checked="" type="checkbox"/> No ORPS <input type="checkbox"/> CERCLIS/NFRAP <input type="checkbox"/> I/E Control <input type="checkbox"/> UST/LUST <input type="checkbox"/> NPL <input type="checkbox"/> Ohio VAP <input type="checkbox"/> SPILLS <input type="checkbox"/> SWF <input type="checkbox"/> Town Gas <input type="checkbox"/> DERR Database <input type="checkbox"/> Other (Specify in Comments)	Low	No Take	No	Unknown	No	No	RMR Complete	

RM-021	DGJ Partnership Tenant "Kentucky Fried Chicken"	5210 Detroit Road, Sheffield Village, Ohio 44054	Commercial (bank, office, store, lodging, care)	No	<input checked="" type="checkbox"/> No RCRA <input type="checkbox"/> CESGQ/SQG <input type="checkbox"/> LQG <input type="checkbox"/> CORRACTS <input type="checkbox"/> Non-CORRACTS <input type="checkbox"/> Unspecified Universe <input type="checkbox"/> TSD <input type="checkbox"/> Non-Generator <input type="checkbox"/> Other (Specify in Comments)	<input checked="" type="checkbox"/> No ORPS <input type="checkbox"/> CERCLIS/NFRAP <input type="checkbox"/> I/E Control <input type="checkbox"/> UST/LUST <input type="checkbox"/> NPL <input type="checkbox"/> Ohio VAP <input type="checkbox"/> SPILLS <input type="checkbox"/> SWF <input type="checkbox"/> Town Gas <input type="checkbox"/> DERR Database <input type="checkbox"/> Other (Specify in Comments)	Low	No Take	No	Unknown	No	No	RMR Complete	
RM-022	Cobblestone Square Company LTD	5252 Cobblestone Road, Sheffield Village, Ohio 44054	Commercial (bank, office, store, lodging, care)	No	<input checked="" type="checkbox"/> No RCRA <input type="checkbox"/> CESGQ/SQG <input type="checkbox"/> LQG <input type="checkbox"/> CORRACTS <input type="checkbox"/> Non-CORRACTS <input type="checkbox"/> Unspecified Universe <input type="checkbox"/> TSD <input type="checkbox"/> Non-Generator <input type="checkbox"/> Other (Specify in Comments)	<input checked="" type="checkbox"/> No ORPS <input type="checkbox"/> CERCLIS/NFRAP <input type="checkbox"/> I/E Control <input type="checkbox"/> UST/LUST <input type="checkbox"/> NPL <input type="checkbox"/> Ohio VAP <input type="checkbox"/> SPILLS <input type="checkbox"/> SWF <input type="checkbox"/> Town Gas <input type="checkbox"/> DERR Database <input type="checkbox"/> Other (Specify in Comments)	Low	No Take	No	Unknown	No	No	RMR Complete	
RM-023	Bass Leasing Inc. Tenant "Mike Bass Ford" and "Hino of Cleveland West/Bass Truck Center"	5050 Detroit Road, Sheffield Village, Ohio 44054 And Rear Land, Sheffield Village, Ohio 44035	Automotive Repair/Shop/Oil Change/Body Shop	Yes One 1,000-gallon used oil UST was removed on 04/25/1996. Former tank cavity is approximately 200 feet to the west of the ROW. Spills 0204-47-1530 occurred within the ROW on I-90 WB near SR 254 E of the property and not on the property.	<input type="checkbox"/> No RCRA <input checked="" type="checkbox"/> CESGQ/SQG <input type="checkbox"/> LQG <input type="checkbox"/> CORRACTS <input type="checkbox"/> Non-CORRACTS <input type="checkbox"/> Unspecified Universe <input type="checkbox"/> TSD <input type="checkbox"/> Non-Generator <input type="checkbox"/> Other (Specify in Comments)	<input type="checkbox"/> No ORPS <input type="checkbox"/> CERCLIS/NFRAP <input type="checkbox"/> I/E Control <input checked="" type="checkbox"/> UST/LUST <input type="checkbox"/> NPL <input type="checkbox"/> Ohio VAP <input checked="" type="checkbox"/> SPILLS <input type="checkbox"/> SWF <input type="checkbox"/> Town Gas <input type="checkbox"/> DERR Database <input type="checkbox"/> Other (Specify in Comments)	High	No Take	No	Unknown	No	No	RMR Complete	This SPILL is within ODOT right of way closest to this property: Spills 0204-47-1530 - 60-70 gallons of wax like substance spilled onto the roadway on 04/24/2002. The wax and contaminated soil were removed, and cleanup was completed the following day on 04/25/2002. Status of spill is listed as Final.

RM-024	Sams Real Estate Business Trust Tenant "Sams Club"	5225 Cobblestone Road, Sheffield Village, Ohio 44035	Gas Station	Yes 3 active 20,000 gasoline USTs. UST cavity is approximately 50 ft east of ROW	<input type="checkbox"/> No RCRA <input checked="" type="checkbox"/> CESGQ/SQG <input type="checkbox"/> LQG <input type="checkbox"/> CORRACTS <input type="checkbox"/> Non-CORRACTS <input type="checkbox"/> Unspecified Universe <input type="checkbox"/> TSD <input type="checkbox"/> Non-Generator <input type="checkbox"/> Other (Specify in Comments)	<input type="checkbox"/> No ORPS <input type="checkbox"/> CERCLIS/NFRAP <input type="checkbox"/> I/E Control <input checked="" type="checkbox"/> UST/LUST <input type="checkbox"/> NPL <input type="checkbox"/> Ohio VAP <input type="checkbox"/> SPILLS <input type="checkbox"/> SWF <input type="checkbox"/> Town Gas <input type="checkbox"/> DERR Database <input type="checkbox"/> Other (Specify in Comments)	High	No Take	No	Unknown	No	No	RMR Complete	
RM-025	Bass Land Investments LLC Tenant "Bass Mazda"	4874 Detroit Road, Sheffield Village, Ohio 44035	Automotive Repair/Shop/Oil Change/Body Shop	Yes Potentially utilized as an orchard form 1950 to at least 1988.	<input checked="" type="checkbox"/> No RCRA <input type="checkbox"/> CESGQ/SQG <input type="checkbox"/> LQG <input type="checkbox"/> CORRACTS <input type="checkbox"/> Non-CORRACTS <input type="checkbox"/> Unspecified Universe <input type="checkbox"/> TSD <input type="checkbox"/> Non-Generator <input type="checkbox"/> Other (Specify in Comments)	<input checked="" type="checkbox"/> No ORPS <input type="checkbox"/> CERCLIS/NFRAP <input type="checkbox"/> I/E Control <input type="checkbox"/> UST/LUST <input type="checkbox"/> NPL <input type="checkbox"/> Ohio VAP <input type="checkbox"/> SPILLS <input type="checkbox"/> SWF <input type="checkbox"/> Town Gas <input type="checkbox"/> DERR Database <input type="checkbox"/> Other (Specify in Comments)	High	No Take	No	Unknown	No	No	RMR Complete	
RM-026	Johnson Susan E Etal & Betzel Karen Etal Dodd Mark Charles Trustee & Eschtruth Thomas	Gulf Road, Elyria, Ohio 44035 West Ridge Road, Lorain, Ohio 44053	Agricultural	No	<input checked="" type="checkbox"/> No RCRA <input type="checkbox"/> CESGQ/SQG <input type="checkbox"/> LQG <input type="checkbox"/> CORRACTS <input type="checkbox"/> Non-CORRACTS <input type="checkbox"/> Unspecified Universe <input type="checkbox"/> TSD <input type="checkbox"/> Non-Generator <input type="checkbox"/> Other (Specify in Comments)	<input checked="" type="checkbox"/> No ORPS <input type="checkbox"/> CERCLIS/NFRAP <input type="checkbox"/> I/E Control <input type="checkbox"/> UST/LUST <input type="checkbox"/> NPL <input type="checkbox"/> Ohio VAP <input type="checkbox"/> SPILLS <input type="checkbox"/> SWF <input type="checkbox"/> Town Gas <input type="checkbox"/> DERR Database <input type="checkbox"/> Other (Specify in Comments)	Exempt	No Take	No	Unknown	No	No	RMR Complete	
RM-027	Ohio Edison Company	Rear Land, Elyria, Ohio 44035 Gulf Road, Elyria, Ohio 44035	Other (explained in comments)	No	<input checked="" type="checkbox"/> No RCRA <input type="checkbox"/> CESGQ/SQG <input type="checkbox"/> LQG <input type="checkbox"/> CORRACTS <input type="checkbox"/> Non-CORRACTS <input type="checkbox"/> Unspecified Universe <input type="checkbox"/> TSD <input type="checkbox"/> Non-Generator <input type="checkbox"/> Other (Specify in Comments)	<input checked="" type="checkbox"/> No ORPS <input type="checkbox"/> CERCLIS/NFRAP <input type="checkbox"/> I/E Control <input type="checkbox"/> UST/LUST <input type="checkbox"/> NPL <input type="checkbox"/> Ohio VAP <input type="checkbox"/> SPILLS <input type="checkbox"/> SWF <input type="checkbox"/> Town Gas <input type="checkbox"/> DERR Database <input type="checkbox"/> Other (Specify in Comments)	Low	No Take	No	Unknown	No	No	RMR Complete	Property is owned by an electric company and contains a transmission line right-of-way.

RM-028	Ohio Edison Company	555 Griswold Road, Elyria, Ohio 44035	Electrical Substation	Yes	<input checked="" type="checkbox"/> No RCRA <input type="checkbox"/> CESHQ/SQG <input type="checkbox"/> LQG <input type="checkbox"/> CORRACTS <input type="checkbox"/> Non-CORRACTS <input type="checkbox"/> Unspecified Universe <input type="checkbox"/> TSD <input type="checkbox"/> Non-Generator <input type="checkbox"/> Other (Specify in Comments)	<input type="checkbox"/> No ORPS <input type="checkbox"/> CERCLIS/NFRAP <input type="checkbox"/> I/E Control <input type="checkbox"/> UST/LUST <input type="checkbox"/> NPL <input type="checkbox"/> Ohio VAP <input type="checkbox"/> SPILLS <input checked="" type="checkbox"/> SWF <input type="checkbox"/> Town Gas <input type="checkbox"/> DERR Database <input type="checkbox"/> Other (Specify in Comments)	High	No Take	No	Unknown	Yes Unknown.	Yes Unknown. Potential exists due to the possibility of encountering flyash if deep excavation is performed near this property.	RMR Investigation	Within buffer of the Amsdell Flyash historical landfill. The actual location of the landfill facility is not known. Due to the unknown location of the landfill and the potential of encountering flyash while performing deep excavations, RMR Assessment is recommended.
RM-029	Community Health Partners of Ohio Tenant "Mercy Regional Medical Center Rad Onc"	Schadden Road, Elyria, Ohio 44035 Rear land, Elyria, Ohio 44035 Rear land, Elyria, Ohio 44035 Rear land, Elyria, Ohio 44035 Rear land, Elyria, Ohio 44035 41201 Schadden Road, Elyria, Ohio 44035 Rear land, Elyria, Ohio 44035 Rear land, Elyria, Ohio 44035 Rear land, Elyria, Ohio 44035	Hospital	Yes One 250-gallon gasoline UST was removed on 2/5/2001 near the Law Welding Building (no longer present). NFA was issued on 9/13/2002. Former tank cavity is approximately 300 feet to the North of the ROW Spill 1103-47-0811: occurred within the ROW on SR 57 & I-90 WB E of the property and not on the property	<input checked="" type="checkbox"/> No RCRA <input type="checkbox"/> CESHQ/SQG <input type="checkbox"/> LQG <input type="checkbox"/> CORRACTS <input type="checkbox"/> Non-CORRACTS <input type="checkbox"/> Unspecified Universe <input type="checkbox"/> TSD <input type="checkbox"/> Non-Generator <input type="checkbox"/> Other (Specify in Comments)	<input type="checkbox"/> No ORPS <input type="checkbox"/> CERCLIS/NFRAP <input type="checkbox"/> I/E Control <input checked="" type="checkbox"/> UST/LUST <input type="checkbox"/> NPL <input type="checkbox"/> Ohio VAP <input type="checkbox"/> SPILLS <input type="checkbox"/> SWF <input type="checkbox"/> Town Gas <input type="checkbox"/> DERR Database <input type="checkbox"/> Other (Specify in Comments)	High	No Take	No	Unknown	No	No	RMR Complete	This SPILL is within ODOT right of way closest to this property: Spills 1103-47-0811 - 100 gallons of diesel fuel spilled due to an accident on 03/14/2011. No further involvement statement was issued on 05/03/2011. Status of spill is listed as Final.

RM-030	Park James Trustee & Rowland William Trustee Tenant "NoNonsense Training and Fitness" Tenant "State of Ohio Department of Rehabilitation and Correction"	631 Griswold Road, Elyria, Ohio 44035	Commerical (bank, office, store, lodging, care)	No	<input checked="" type="checkbox"/> No RCRA <input type="checkbox"/> CESHQ/SQG <input type="checkbox"/> LQG <input type="checkbox"/> CORRACTS <input type="checkbox"/> Non-CORRACTS <input type="checkbox"/> Unspecified Universe <input type="checkbox"/> TSD <input type="checkbox"/> Non-Generator <input type="checkbox"/> Other (Specify in Comments)	<input checked="" type="checkbox"/> No ORPS <input type="checkbox"/> CERCLIS/NFRAP <input type="checkbox"/> I/E Control <input type="checkbox"/> UST/LUST <input type="checkbox"/> NPL <input type="checkbox"/> Ohio VAP <input type="checkbox"/> SPILLS <input type="checkbox"/> SWF <input type="checkbox"/> Town Gas <input type="checkbox"/> DERR Database <input type="checkbox"/> Other (Specify in Comments)	Low	No Take	No	Unknown	No	No	RMR Complete	
RM-031	Rocky River Reserve LLC Tenant "Stephanie Elaine Massage Group"	757 Leona Street, Elyria, Ohio 44035	Commerical (bank, office, store, lodging, care)	No	<input checked="" type="checkbox"/> No RCRA <input type="checkbox"/> CESHQ/SQG <input type="checkbox"/> LQG <input type="checkbox"/> CORRACTS <input type="checkbox"/> Non-CORRACTS <input type="checkbox"/> Unspecified Universe <input type="checkbox"/> TSD <input type="checkbox"/> Non-Generator <input type="checkbox"/> Other (Specify in Comments)	<input checked="" type="checkbox"/> No ORPS <input type="checkbox"/> CERCLIS/NFRAP <input type="checkbox"/> I/E Control <input type="checkbox"/> UST/LUST <input type="checkbox"/> NPL <input type="checkbox"/> Ohio VAP <input type="checkbox"/> SPILLS <input type="checkbox"/> SWF <input type="checkbox"/> Town Gas <input type="checkbox"/> DERR Database <input type="checkbox"/> Other (Specify in Comments)	Low	No Take	No	Unknown	No	No	RMR Complete	
RM-032	Vagotis George J Tenant "Eastern Communications" Tenant "B's Car Stereo DbA B's Mobile Integrations"	763 Leona Street, Elyria, Ohio 44035	Commerical (bank, office, store, lodging, care)	No	<input checked="" type="checkbox"/> No RCRA <input type="checkbox"/> CESHQ/SQG <input type="checkbox"/> LQG <input type="checkbox"/> CORRACTS <input type="checkbox"/> Non-CORRACTS <input type="checkbox"/> Unspecified Universe <input type="checkbox"/> TSD <input type="checkbox"/> Non-Generator <input type="checkbox"/> Other (Specify in Comments)	<input checked="" type="checkbox"/> No ORPS <input type="checkbox"/> CERCLIS/NFRAP <input type="checkbox"/> I/E Control <input type="checkbox"/> UST/LUST <input type="checkbox"/> NPL <input type="checkbox"/> Ohio VAP <input type="checkbox"/> SPILLS <input type="checkbox"/> SWF <input type="checkbox"/> Town Gas <input type="checkbox"/> DERR Database <input type="checkbox"/> Other (Specify in Comments)	Low	No Take	No	Unknown	No	No	RMR Complete	

RM-033	Elyria Industrial I LLC Tenant "Great Lakes Honda West"	Leona Street, Elyria, Ohio 44035 Leona Street, Elyria, Ohio 44035 Leona Street, Elyria, Ohio 44035 823 Leona Street, Elyria, Ohio 44035	Automotive Repair/Shop/Oil Change/Body Shop	Yes According to EPA FRS Report, a Sams Club Fueling Station is listed at 825 Leona St; however, a Sams Club is not on this parcel. It is not clear if the fueling station is associated with the auto dealership that is located on the property. No releases have been reported and no violations have been reported in the last 3 years.	<input type="checkbox"/> No RCRA <input type="checkbox"/> CESHQ/SQG <input type="checkbox"/> LQG <input type="checkbox"/> CORRACTS <input type="checkbox"/> Non-CORRACTS <input checked="" type="checkbox"/> Unspecified Universe <input type="checkbox"/> TSD <input type="checkbox"/> Non-Generator <input type="checkbox"/> Other (Specify in Comments)	<input checked="" type="checkbox"/> No ORPS <input type="checkbox"/> CERCLIS/NFRAP <input type="checkbox"/> I/E Control <input type="checkbox"/> UST/LUST <input type="checkbox"/> NPL <input type="checkbox"/> Ohio VAP <input type="checkbox"/> SPILLS <input type="checkbox"/> SWF <input type="checkbox"/> Town Gas <input type="checkbox"/> DERR Database <input type="checkbox"/> Other (Specify in Comments)	High	No Take	No	Unknown	No	No	RMR Complete	
RM-034	World West Properties LLC Tenant "Fast Track Market Place" Tenant "Addipel, a Maroon Group LLC Company"	170 Keep CT, Elyria, Ohio 44035	Manufacturing	Yes According to ORPS, the former Ryder Truck Rental facility was located in this parcel which previously contained two USTs. The facility and former USTs were located at 120 Keep St, approx. 700 ft. north of the ROW.	<input checked="" type="checkbox"/> No RCRA <input type="checkbox"/> CESHQ/SQG <input type="checkbox"/> LQG <input type="checkbox"/> CORRACTS <input type="checkbox"/> Non-CORRACTS <input type="checkbox"/> Unspecified Universe <input type="checkbox"/> TSD <input type="checkbox"/> Non-Generator <input type="checkbox"/> Other (Specify in Comments)	<input type="checkbox"/> No ORPS <input type="checkbox"/> CERCLIS/NFRAP <input type="checkbox"/> I/E Control <input type="checkbox"/> UST/LUST <input type="checkbox"/> NPL <input type="checkbox"/> Ohio VAP <input checked="" type="checkbox"/> SPILLS <input type="checkbox"/> SWF <input type="checkbox"/> Town Gas <input type="checkbox"/> DERR Database <input type="checkbox"/> Other (Specify in Comments)	High	No Take	No	Unknown	No	No	RMR Complete	According the BUSTR, the address for the UST was 120 Keep Court, not 150 or 170 Keep Court, which is - 950 north of the ROW. A 10,000-gallon diesel fuel UST and a 2,000-gallon gasoline UST was removed on 4/15/1992 . A NFA appeared to have been issued, however, a document of the NFA was not provided.


RM-035	Sky Trust NA Trustee Tenant "TruGreen Lawn Care"	151 Keep CT, Elyria, Ohio 44035	Commercial (bank, office, store, lodging, care)	Yes One 10,000-gallon diesel UST was removed on 12/10/1992. NFA received on 07/07/1997. Former tank cavity is approximately 180 ft north of the ROW.	<input type="checkbox"/> No RCRA <input type="checkbox"/> CESGQ/SQG <input type="checkbox"/> LQG <input type="checkbox"/> CORRACTS <input type="checkbox"/> Non-CORRACTS <input checked="" type="checkbox"/> Unspecified Universe <input type="checkbox"/> TSD <input type="checkbox"/> Non-Generator <input type="checkbox"/> Other (Specify in Comments)	<input type="checkbox"/> No ORPS <input type="checkbox"/> CERCLIS/NFRAP <input type="checkbox"/> I/E Control <input checked="" type="checkbox"/> UST/LUST <input type="checkbox"/> NPL <input type="checkbox"/> Ohio VAP <input type="checkbox"/> SPILLS <input type="checkbox"/> SWF <input type="checkbox"/> Town Gas <input type="checkbox"/> DERR Database <input type="checkbox"/> Other (Specify in Comments)	High	No Take	No	Unknown	No	No	RMR Complete	
RM-036	American Tower Asset Sub II LLC	149 Keep CT, Elyria, Ohio 44035	Other (explained in comments)	Yes Property is potentially located within the former Milan Steel Industries historical landfill. The flyash deposal facility was closed in 1979	<input checked="" type="checkbox"/> No RCRA <input type="checkbox"/> CESGQ/SQG <input type="checkbox"/> LQG <input type="checkbox"/> CORRACTS <input type="checkbox"/> Non-CORRACTS <input type="checkbox"/> Unspecified Universe <input type="checkbox"/> TSD <input type="checkbox"/> Non-Generator <input type="checkbox"/> Other (Specify in Comments)	<input type="checkbox"/> No ORPS <input type="checkbox"/> CERCLIS/NFRAP <input type="checkbox"/> I/E Control <input type="checkbox"/> UST/LUST <input type="checkbox"/> NPL <input type="checkbox"/> Ohio VAP <input type="checkbox"/> SPILLS <input checked="" type="checkbox"/> SWF <input type="checkbox"/> Town Gas <input type="checkbox"/> DERR Database <input type="checkbox"/> Other (Specify in Comments)	High	No Take	No	Unknown	Yes Unknown	Yes Unknown. Potential exists due to possibility of encountering flyash if deep excavation is performed near this property.	RMR Investigation	Currently utilized as a Radio Tower. Within buffer of the Milan Steel Industries historical landfill. The actual location of the landfill is not known. Due to the unknown location of the landfill and the potential of encountering flyash while performing deep excavations, RMR Assessment is recommended.
RM-037	CJM Elyria Properties LLC Tenant "Elyria Hyundai"	845 Leona Street, Elyria, Ohio 44035	Automotive Repair/Shop/Oil Change/Body Shop	No	<input checked="" type="checkbox"/> No RCRA <input type="checkbox"/> CESGQ/SQG <input type="checkbox"/> LQG <input type="checkbox"/> CORRACTS <input type="checkbox"/> Non-CORRACTS <input type="checkbox"/> Unspecified Universe <input type="checkbox"/> TSD <input type="checkbox"/> Non-Generator <input type="checkbox"/> Other (Specify in Comments)	<input checked="" type="checkbox"/> No ORPS <input type="checkbox"/> CERCLIS/NFRAP <input type="checkbox"/> I/E Control <input type="checkbox"/> UST/LUST <input type="checkbox"/> NPL <input type="checkbox"/> Ohio VAP <input type="checkbox"/> SPILLS <input type="checkbox"/> SWF <input type="checkbox"/> Town Gas <input type="checkbox"/> DERR Database <input type="checkbox"/> Other (Specify in Comments)	High	No Take	No	Unknown	No	No	RMR Complete	
RM-038	Storage Zone Enterprises LTD Tenant "Storage Rentals of America"	901 Leona Street, Elyria, Ohio 44035	Commercial (bank, office, store, lodging, care)	Yes Property is potentially located within the former CEI Flyash Elyria historical landfill. The flyash deposal facility was closed in 1980.	<input checked="" type="checkbox"/> No RCRA <input type="checkbox"/> CESGQ/SQG <input type="checkbox"/> LQG <input type="checkbox"/> CORRACTS <input type="checkbox"/> Non-CORRACTS <input type="checkbox"/> Unspecified Universe <input type="checkbox"/> TSD <input type="checkbox"/> Non-Generator <input type="checkbox"/> Other (Specify in Comments)	<input type="checkbox"/> No ORPS <input type="checkbox"/> CERCLIS/NFRAP <input type="checkbox"/> I/E Control <input type="checkbox"/> UST/LUST <input type="checkbox"/> NPL <input type="checkbox"/> Ohio VAP <input type="checkbox"/> SPILLS <input checked="" type="checkbox"/> SWF <input type="checkbox"/> Town Gas <input type="checkbox"/> DERR Database <input type="checkbox"/> Other (Specify in Comments)	High	No Take	No	Unknown	Yes Unknown	Yes Unknown. Potential exists due to possibility of encountering flyash if deep excavation is performed near this property.	RMR Investigation	Within buffer of the CEI Flyash Elyria historical landfill. The actual location of the landfill is not known. Due to the unknown location of the landfill and the potential of encountering flyash while performing deep excavations, RMR Assessment is recommended.

RM-039	Midway/TW LLC	Liberty CT, Elyria, Ohio 44035	Undeveloped/Forested	Yes Property is potentially located within the former Milan Steel Industries historical landfill. The flyash deposal facility was closed in 1979.	<input checked="" type="checkbox"/> No RCRA <input type="checkbox"/> CESGQ/SQG <input type="checkbox"/> LQG <input type="checkbox"/> CORRACTS <input type="checkbox"/> Non-CORRACTS <input type="checkbox"/> Unspecified Universe <input type="checkbox"/> TSD <input type="checkbox"/> Non-Generator <input type="checkbox"/> Other (Specify in Comments)	<input type="checkbox"/> No ORPS <input type="checkbox"/> CERCLIS/NFRAP <input type="checkbox"/> I/E Control <input type="checkbox"/> UST/LUST <input type="checkbox"/> NPL <input type="checkbox"/> Ohio VAP <input type="checkbox"/> SPILLS <input checked="" type="checkbox"/> SWF <input type="checkbox"/> Town Gas <input type="checkbox"/> DERR Database <input type="checkbox"/> Other (Specify in Comments)	High	No Take	No	Unknown	Yes Unknown	Yes Unknown. Potential exists due to possibility of encountering flyash if deep excavation is performed near this property.	RMR Investigation	Within buffer of the Milan Steel Industries historical landfill. The actual location of the landfill is not known. Due to the unknown location of the landfill and the potential of encountering flyash while performing deep excavations, RMR Assessment is recommended.
RM-040	Amsdell Robert J	Leona Street and Rear Land, Elyria, Ohio 44035	Undeveloped/Forested	Yes Property is potentially located within the former CEI Flyash Elyria historical landfill. The flyash deposal facility was closed in 1980. Spill 1209-47-2204: occurred at 41625 GRISWOLD RD approx. 1,200 ft. south of the property and not on the property.	<input checked="" type="checkbox"/> No RCRA <input type="checkbox"/> CESGQ/SQG <input type="checkbox"/> LQG <input type="checkbox"/> CORRACTS <input type="checkbox"/> Non-CORRACTS <input type="checkbox"/> Unspecified Universe <input type="checkbox"/> TSD <input type="checkbox"/> Non-Generator <input type="checkbox"/> Other (Specify in Comments)	<input type="checkbox"/> No ORPS <input type="checkbox"/> CERCLIS/NFRAP <input type="checkbox"/> I/E Control <input type="checkbox"/> UST/LUST <input type="checkbox"/> NPL <input type="checkbox"/> Ohio VAP <input checked="" type="checkbox"/> SPILLS <input checked="" type="checkbox"/> SWF <input type="checkbox"/> Town Gas <input type="checkbox"/> DERR Database <input type="checkbox"/> Other (Specify in Comments)	High	No Take	No	Unknown	Yes Unknown	Yes Unknown. Potential exists due to possibility of encountering flyash if deep excavation is performed near this property.	RMR Investigation	Within buffer of the CEI Flyash Elyria historical landfill. The actual location of the landfill is not known. Due to the unknown location of the landfill and the potential of encountering flyash while performing deep excavations, RMR Assessment is recommended.
RM-041	Baltimore & Ohio RR CSX System Tenant "Railroad"	Railroad, Elyria, Ohio 44035	Railroad	No Railroad has been present since at least the 1950s.	<input checked="" type="checkbox"/> No RCRA <input type="checkbox"/> CESGQ/SQG <input type="checkbox"/> LQG <input type="checkbox"/> CORRACTS <input type="checkbox"/> Non-CORRACTS <input type="checkbox"/> Unspecified Universe <input type="checkbox"/> TSD <input type="checkbox"/> Non-Generator <input type="checkbox"/> Other (Specify in Comments)	<input checked="" type="checkbox"/> No ORPS <input type="checkbox"/> CERCLIS/NFRAP <input type="checkbox"/> I/E Control <input type="checkbox"/> UST/LUST <input type="checkbox"/> NPL <input type="checkbox"/> Ohio VAP <input type="checkbox"/> SPILLS <input type="checkbox"/> SWF <input type="checkbox"/> Town Gas <input type="checkbox"/> DERR Database <input type="checkbox"/> Other (Specify in Comments)	High	No Take	No	Unknown	No No	No No	RMR Complete	

RM-042	Ohio Edison Company	Griswold Road, Elyria, Ohio 44035	Electrical Substation	Yes Property has been a substation since at least 1970.	<input checked="" type="checkbox"/> No RCRA <input type="checkbox"/> CESHQ/SQG <input type="checkbox"/> LQG <input type="checkbox"/> CORRACTS <input type="checkbox"/> Non-CORRACTS <input type="checkbox"/> Unspecified Universe <input type="checkbox"/> TSD <input type="checkbox"/> Non-Generator <input type="checkbox"/> Other (Specify in Comments)	<input checked="" type="checkbox"/> No ORPS <input type="checkbox"/> CERCLIS/NFRAP <input type="checkbox"/> I/E Control <input type="checkbox"/> UST/LUST <input type="checkbox"/> NPL <input type="checkbox"/> Ohio VAP <input type="checkbox"/> SPILLS <input type="checkbox"/> SWF <input type="checkbox"/> Town Gas <input type="checkbox"/> DERR Database <input type="checkbox"/> Other (Specify in Comments)	High	No Take	No	Unknown	No	No	RMR Complete	
RM-043	Stang Russel H & Lorraine	Crestlane Drive, Elyria, Ohio 44035	Other (explained in comments)	No	<input checked="" type="checkbox"/> No RCRA <input type="checkbox"/> CESHQ/SQG <input type="checkbox"/> LQG <input type="checkbox"/> CORRACTS <input type="checkbox"/> Non-CORRACTS <input type="checkbox"/> Unspecified Universe <input type="checkbox"/> TSD <input type="checkbox"/> Non-Generator <input type="checkbox"/> Other (Specify in Comments)	<input checked="" type="checkbox"/> No ORPS <input type="checkbox"/> CERCLIS/NFRAP <input type="checkbox"/> I/E Control <input type="checkbox"/> UST/LUST <input type="checkbox"/> NPL <input type="checkbox"/> Ohio VAP <input type="checkbox"/> SPILLS <input type="checkbox"/> SWF <input type="checkbox"/> Town Gas <input type="checkbox"/> DERR Database <input type="checkbox"/> Other (Specify in Comments)	High	No Take	No	Unknown	No	No	RMR Complete	Property contains a portion of Crestlane Drive but is not a Right-of-Way property. Appears to be utilized for underground natural gas lines.
RM-044	Wagner Sign Company Tenant "Wagner Electric Sign Co."	West Ridge Road, Elyria, Ohio 44035 7135 West Ridge Road, Elyria, Ohio 44035 West Ridge Road, Elyria, Ohio 44035	Manufacturing	No	<input checked="" type="checkbox"/> No RCRA <input type="checkbox"/> CESHQ/SQG <input type="checkbox"/> LQG <input type="checkbox"/> CORRACTS <input type="checkbox"/> Non-CORRACTS <input type="checkbox"/> Unspecified Universe <input type="checkbox"/> TSD <input type="checkbox"/> Non-Generator <input type="checkbox"/> Other (Specify in Comments)	<input checked="" type="checkbox"/> No ORPS <input type="checkbox"/> CERCLIS/NFRAP <input type="checkbox"/> I/E Control <input type="checkbox"/> UST/LUST <input type="checkbox"/> NPL <input type="checkbox"/> Ohio VAP <input type="checkbox"/> SPILLS <input type="checkbox"/> SWF <input type="checkbox"/> Town Gas <input type="checkbox"/> DERR Database <input type="checkbox"/> Other (Specify in Comments)	High	No Take	No	Unknown	No	No	RMR Complete	
RM-045	Pennsylvania Lines LLC Tenant "Railroad"	Railroad Sheffield Village, Ohio 44054	Railroad, featureless track	Yes Historic railroad that is now covered by vegetated land.	<input checked="" type="checkbox"/> No RCRA <input type="checkbox"/> CESHQ/SQG <input type="checkbox"/> LQG <input type="checkbox"/> CORRACTS <input type="checkbox"/> Non-CORRACTS <input type="checkbox"/> Unspecified Universe <input type="checkbox"/> TSD <input type="checkbox"/> Non-Generator <input type="checkbox"/> Other (Specify in Comments)	<input checked="" type="checkbox"/> No ORPS <input type="checkbox"/> CERCLIS/NFRAP <input type="checkbox"/> I/E Control <input type="checkbox"/> UST/LUST <input type="checkbox"/> NPL <input type="checkbox"/> Ohio VAP <input type="checkbox"/> SPILLS <input type="checkbox"/> SWF <input type="checkbox"/> Town Gas <input type="checkbox"/> DERR Database <input type="checkbox"/> Other (Specify in Comments)	Low	No Take	No	Unknown	No	No	RMR Complete	


RM-046	French Creek Holdings LLC (Property contained a historic railroad)	5253 Sanctuary Lane, Sheffield Village, Ohio 44054	Railroad, featureless track	Yes Undeveloped land with railroad appeared to be present on the property from the 1950s to at least 2015. The property is currently a residential neighborhood.	<input checked="" type="checkbox"/> No RCRA <input type="checkbox"/> CESHQ/SQG <input type="checkbox"/> LQG <input type="checkbox"/> CORRACTS <input type="checkbox"/> Non-CORRACTS <input type="checkbox"/> Unspecified Universe <input type="checkbox"/> TSD <input type="checkbox"/> Non-Generator <input type="checkbox"/> Other (Specify in Comments)	<input checked="" type="checkbox"/> No ORPS <input type="checkbox"/> CERCLIS/NFRAP <input type="checkbox"/> I/E Control <input type="checkbox"/> UST/LUST <input type="checkbox"/> NPL <input type="checkbox"/> Ohio VAP <input type="checkbox"/> SPILLS <input type="checkbox"/> SWF <input type="checkbox"/> Town Gas <input type="checkbox"/> DERR Database <input type="checkbox"/> Other (Specify in Comments)	Low	No Take	No	Unknown	No	No	RMR Complete	
RM-047	7511 Lexington LLC Tenant "Caliber Collision"	5209 Detroit Road, Sheffield Village, Ohio 44054	Automotive Repair/Shop/Oil Change/Body Shop	No	<input checked="" type="checkbox"/> No RCRA <input type="checkbox"/> CESHQ/SQG <input type="checkbox"/> LQG <input type="checkbox"/> CORRACTS <input type="checkbox"/> Non-CORRACTS <input type="checkbox"/> Unspecified Universe <input type="checkbox"/> TSD <input type="checkbox"/> Non-Generator <input type="checkbox"/> Other (Specify in Comments)	<input checked="" type="checkbox"/> No ORPS <input type="checkbox"/> CERCLIS/NFRAP <input type="checkbox"/> I/E Control <input type="checkbox"/> UST/LUST <input type="checkbox"/> NPL <input type="checkbox"/> Ohio VAP <input type="checkbox"/> SPILLS <input type="checkbox"/> SWF <input type="checkbox"/> Town Gas <input type="checkbox"/> DERR Database <input type="checkbox"/> Other (Specify in Comments)	High	No Take	No	Unknown	No	No	RMR Complete	
RM-048	NCO Properties LLC Tenant "Tuffman Equipment & Supply"	4840 Transportation Dr. Sheffield Lake, OH 44054	Automotive Repair/Shop/Oil Change/Body Shop	Yes Site was historically a car dealership which performed auto repair.	<input checked="" type="checkbox"/> No RCRA <input type="checkbox"/> CESHQ/SQG <input type="checkbox"/> LQG <input type="checkbox"/> CORRACTS <input type="checkbox"/> Non-CORRACTS <input type="checkbox"/> Unspecified Universe <input type="checkbox"/> TSD <input type="checkbox"/> Non-Generator <input type="checkbox"/> Other (Specify in Comments)	<input checked="" type="checkbox"/> No ORPS <input type="checkbox"/> CERCLIS/NFRAP <input type="checkbox"/> I/E Control <input type="checkbox"/> UST/LUST <input type="checkbox"/> NPL <input type="checkbox"/> Ohio VAP <input type="checkbox"/> SPILLS <input type="checkbox"/> SWF <input type="checkbox"/> Town Gas <input type="checkbox"/> DERR Database <input type="checkbox"/> Other (Specify in Comments)	High	No Take	No	Unknown	No	No	RMR Complete	
RM-049	Triple Seven LLC	Keep CT, Elyria, Ohio 44035	Undeveloped/Forested	Yes Property is potentially located within the former Milan Steel Industries historical landfill. The flyash deposal facility was closed in 1979.	<input checked="" type="checkbox"/> No RCRA <input type="checkbox"/> CESHQ/SQG <input type="checkbox"/> LQG <input type="checkbox"/> CORRACTS <input type="checkbox"/> Non-CORRACTS <input type="checkbox"/> Unspecified Universe <input type="checkbox"/> TSD <input type="checkbox"/> Non-Generator <input type="checkbox"/> Other (Specify in Comments)	<input checked="" type="checkbox"/> No ORPS <input type="checkbox"/> CERCLIS/NFRAP <input type="checkbox"/> I/E Control <input type="checkbox"/> UST/LUST <input type="checkbox"/> NPL <input type="checkbox"/> Ohio VAP <input type="checkbox"/> SPILLS <input type="checkbox"/> SWF <input type="checkbox"/> Town Gas <input type="checkbox"/> DERR Database <input type="checkbox"/> Other (Specify in Comments)	High	No Take	No	Unknown	Yes Unknown.	Yes Unknown. Potential exist due to possibility of encountering flyash if deep excavation is performed near the property.	RMR Investigation	Within buffer of the Milan Steel Industries historical landfill. The actual location of the landfill is not known. Due to the unknown location of the landfill and the potential of encountering flyash while performing deep excavations, RMR Assessment is recommended.

RM-050	Metro Parks Lorain County	Rear Land, Elyria, Ohio 44035	Park/Recreation	No Spills 1206-47-1541, 0106-47-2215, and 1209-47-2320 occurred within the ROW on I-90 and/or SR-2 and not on the property.	<input checked="" type="checkbox"/> No RCRA <input type="checkbox"/> CESHQ/SQG <input type="checkbox"/> LQG <input type="checkbox"/> CORRACTS <input type="checkbox"/> Non-CORRACTS <input type="checkbox"/> Unspecified Universe <input type="checkbox"/> TSD <input type="checkbox"/> Non-Generator <input type="checkbox"/> Other (Specify in Comments)	<input type="checkbox"/> No ORPS <input type="checkbox"/> CERCLIS/NFRAP <input type="checkbox"/> I/E Control <input type="checkbox"/> UST/LUST <input type="checkbox"/> NPL <input type="checkbox"/> Ohio VAP <input checked="" type="checkbox"/> SPILLS <input type="checkbox"/> SWF <input type="checkbox"/> Town Gas <input type="checkbox"/> DERR Database <input type="checkbox"/> Other (Specify in Comments)	Exempt	No Take	No	Unknown	No	No	RMR Complete	<p>These 3 SPILLS are within ODOT right of way near this property: Spill 1206-47-1541 occurred along SR 2 EB MM 145. 40 gallons of diesel fuel released on roadway by a construction site and soil below the underpass due to an accident on 06/28/2012. Cleanup was completed on 07/05/2012. Status of spill is listed as Final.</p> <p>Spill 0106-47-2215 occurred along I-90 WB 0.25 Miles E of the Black River. An unknown amount of diesel fuel (estimated around 80 gallons) released onto roadway and ditch following an accident on 06/21/2001. Cleanup was completed the day of spill. Status of spill is listed as Final.</p> <p>Spill 1209-47-2320 occurred along I-90 0.25 Miles E of Ford Rd. overpass. An unknown amount of diesel fuel released onto roadway and ditch following an accident on 09/24/2012. Cleanup was completed the day of spill. Spill is listed as Final.</p>
RM-051	Halfhill Margaret M	Rear Land, Elyria, Ohio 44035	Undeveloped/Forested	No Spill 1107-47-2302: occurred at 42184 GRISWOLD St. approx. 1,000 ft. south of the property and not on the property.	<input checked="" type="checkbox"/> No RCRA <input type="checkbox"/> CESHQ/SQG <input type="checkbox"/> LQG <input type="checkbox"/> CORRACTS <input type="checkbox"/> Non-CORRACTS <input type="checkbox"/> Unspecified Universe <input type="checkbox"/> TSD <input type="checkbox"/> Non-Generator <input type="checkbox"/> Other (Specify in Comments)	<input type="checkbox"/> No ORPS <input type="checkbox"/> CERCLIS/NFRAP <input type="checkbox"/> I/E Control <input type="checkbox"/> UST/LUST <input type="checkbox"/> NPL <input type="checkbox"/> Ohio VAP <input checked="" type="checkbox"/> SPILLS <input type="checkbox"/> SWF <input type="checkbox"/> Town Gas <input type="checkbox"/> DERR Database <input type="checkbox"/> Other (Specify in Comments)	Exempt	No Take	No	Unknown	No	No	RMR Complete	<p>This SPILL is within ODOT right of way near this property: Spill 1107-47-2302 occurred at 42184 Griswold St. An unknown amount of mercury released in a residential bathroom from broken thermometer on 7/9/2011. Cleanup completed on 7/13/2011. Spill is listed as Final.</p>

Use  button (bottom-right corner of table) to add rows for each property as needed.

REMOTE PROPERTY INVENTORY: Properties NOT Within/Abutting Project Limits

Remote Property Inventory: Properties NOT Within/Abutting Project Limits						
Column 1			Column 2		Column 3	Column 4
ODOT/RMR Property ID#	Tenant/Owner Name	Property Street Address	Select RCRA ORPS Listing(s). (Check all that apply.)	Select ORPS Listing(s). (Check all that apply.)	Is Remote Property Upgradient or Downgradient from Project Limits?	Date DEC Notified and Comment (if applicable)
Incorrectly located at RM-001, RM-002, RM-005, and RM-007 (latitude 41.47 and longitude -82.05).	Tenant "Arrow Aluminum Castings"	33659 Walker Road, Avon Lake, OH 44012	<input type="checkbox"/> No RCRA <input type="checkbox"/> CESGQ/SQG <input type="checkbox"/> LQG <input type="checkbox"/> CORRACTS <input type="checkbox"/> Non-CORRACTS <input checked="" type="checkbox"/> Unspecified Universe <input type="checkbox"/> TSD <input type="checkbox"/> Non-Generator <input type="checkbox"/> Other (Specify in Comments) If "Other" selected, explain here.	<input type="checkbox"/> No ORPS <input type="checkbox"/> CERCLIS/NFRAP <input type="checkbox"/> I/E Control <input type="checkbox"/> UST/LUST <input type="checkbox"/> NPL <input type="checkbox"/> Ohio VAP <input checked="" type="checkbox"/> SPILLS <input checked="" type="checkbox"/> SWF <input type="checkbox"/> Town Gas <input checked="" type="checkbox"/> DERR Database <input type="checkbox"/> Other (Specify in Comments) If "Other" selected, explain here.	Upgradient	Facility produced aluminum sand castings. Address is listed on EPA Potential Hazardous Waste Site Form dated 5/31/1984 as 33659 Walker Road, Avon Lake, OH 44012. According to the document, the facility located at 3135 Berea Rd in Cleveland OH was closed in 1984 and consolidated to the Avon Lake facility. It is noted on the document that processes at the Avon Lake facility did not generate hazardous waste and castings sands were disposed of onsite. The Site appears to have been located approx. 1.75 miles to the north of the Project Site and not at the location shown in the ORPS mapping.

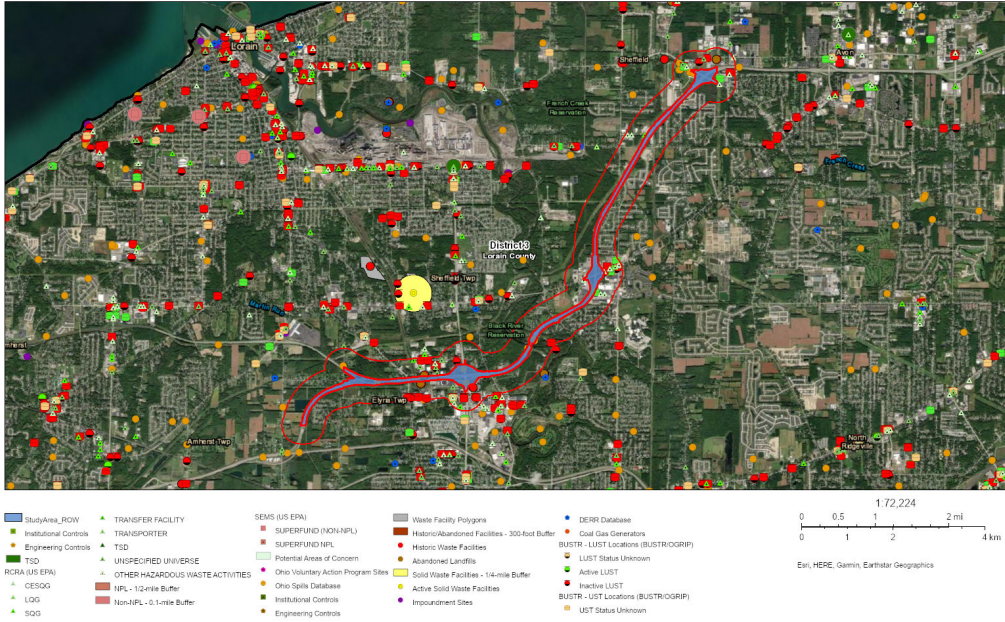
Use  button (bottom-right corner of table) to add rows for each property as needed.

ORPS Summary Report

Area of Interest (AOI) Information

Area : 3,393 acres

Dec 22 2023 12:22:30 Eastern Standard Time



Summary

Name	Count	Area(acres)	Length(ft)
SEMS - Non-NPL Sites w/buffer (US EPA)	0	0	N/A
SEMS - NPL Sites w/buffer (US EPA)	0	0	N/A
RCRA (US EPA)	29	N/A	N/A
RCRA - TSD Sites w/buffer (US EPA)	0	0	N/A
Federal Engineering Controls (US EPA)	0	N/A	N/A
Federal Institutional Controls (US EPA)	0	N/A	N/A
BUSTR - UST Locations (BUSTR/OGRIP)	75	N/A	N/A
BUSTR - LUST Locations (BUSTR/OGRIP)	54	N/A	N/A
Coal Gas Generators (OEPA-DERR)	0	N/A	N/A
DERR Database (OEPA-DERR)	0	N/A	N/A
Impoundment Sites (OEPA-DERR)	0	N/A	N/A
Landfills - Active Solid Waste Facilities w/buffer (OEPA-DMWM)	0	0	N/A
Landfills - Historic/Abandoned Facilities w/buffer (OEPA-DMWM/DERR)	7	45.51	N/A
Landfills - Solid Waste Facility Polygons (OEPA-DMWM)	0	0	N/A
Projects With Engineering Controls (OEPA-DERR)	0	N/A	N/A
Projects With Institutional Controls (OEPA-DERR)	0	N/A	N/A
Spills Database (OEPA)	16	N/A	N/A
VAP Sites (OEPA-DERR)	0	N/A	N/A
Potential Areas of Concern (ODOT-OES)	0	0	N/A

RCRA (US EPA)

#	REGISTRY_ID	PRIMARY_NAME	ADDRESS	CITY	STATE	ZIP	LAST_REPORTED_DATE	URL
1	110004719403	PILOT TRAVEL CENTERS #4	39115 COLORADO RD	AVON	OH	44011-1055	11/8/2016	https://ofmpub.epa.gov/frs_public2/fii_query_detail_disp_program_facility?p_registry_id=110004719403
2	110012251311	SAMS CLUB 6314	5225 COBBLESTONE RD	ELYRIA	OH	44035-1489	12/14/2018	https://ofmpub.epa.gov/frs_public2/fii_query_detail_disp_program_facility?p_registry_id=110012251311
3	110001129519	TECHMER PM	38620 CHESTER RD	AVON	OH	44011	4/14/2015	https://ofmpub.epa.gov/frs_public2/fii_query_detail_disp_program_facility?p_registry_id=110001129519
4	110055470173	GANDER MOUNTAIN #303	5244 COBBLESTONE RD	SHEFFIELD VILLAGE	OH	44035	5/15/2013	https://ofmpub.epa.gov/frs_public2/fii_query_detail_disp_program_facility?p_registry_id=110055470173
5	110000385431	METOKOTE CORP PLANT 9	5477 EVERGREEN PKY	SHEFFIELD LAKE	OH	44054-2400	4/28/2015	https://ofmpub.epa.gov/frs_public2/fii_query_detail_disp_program_facility?p_registry_id=110000385431
6	110042328727	SHEETZ, INC. #441	5295 DETROIT RD.	SHEFFIELD	OH	44054-2902	4/28/2015	https://ofmpub.epa.gov/frs_public2/fii_query_detail_disp_program_facility?p_registry_id=110042328727
7	110004628608	TRUGREEN CHEMLAWN	151 KEEP CT	ELYRIA	OH	44035	4/14/2015	https://ofmpub.epa.gov/frs_public2/fii_query_detail_disp_program_facility?p_registry_id=110004628608
8	110004720776	UNIBUS INC	145 KEEP COURT	ELYRIA	OH	44035-2214	9/5/2013	https://ofmpub.epa.gov/frs_public2/fii_query_detail_disp_program_facility?p_registry_id=110004720776
9	110007719273	PAINTERS SUPPLY & EQUIP CO	5208 DETROIT RD	SHEFFIELD VILLAGE	OH	44035	10/16/2014	https://ofmpub.epa.gov/frs_public2/fii_query_detail_disp_program_facility?p_registry_id=110007719273
10	110063383164	DOLLAR GENERAL STORE #8454	5288 DETROIT RD	ELYRIA	OH	44035	1/2/2015	https://ofmpub.epa.gov/frs_public2/fii_query_detail_disp_program_facility?p_registry_id=110063383164
11	110007717836	BENKO PRODUCTS INC	5350 EVERGREEN PKWY	SHEFFIELD VILLAGE	OH	44054	10/16/2014	https://ofmpub.epa.gov/frs_public2/fii_query_detail_disp_program_facility?p_registry_id=110007717836
12	110004686153	BP OIL CO SITE 05113	39105 COLORADO AVE	AVON	OH	44011	10/16/2014	https://ofmpub.epa.gov/frs_public2/fii_query_detail_disp_program_facility?p_registry_id=110004686153
13	110046402362	CVS PHARMACY 5827	5239 DETROIT RD	SHEFFIELD	OH	44054	11/3/2014	https://ofmpub.epa.gov/frs_public2/fii_query_detail_disp_program_facility?p_registry_id=110046402362

14	110009615489	SPEEDWAY SUPERAMERICA LLC NO 3379	710 GRISWOLD ROAD	ELYRIA	OH	44035-2315	4/28/2015	https://ofmpub.epa.gov/frs_public2/fii_query_detail_disp_program_facility?p_registry_id=110009615489
15	110004720026	SAMS CLUB FUELING STATION	825 LEONA ST	ELYRIA	OH	44035	4/14/2015	https://ofmpub.epa.gov/frs_public2/fii_query_detail_disp_program_facility?p_registry_id=110004720026
16	110063383182	DOLLAR GENERAL STORE #9634	622 LEONA ST	ELYRIA	OH	44035	1/2/2015	https://ofmpub.epa.gov/frs_public2/fii_query_detail_disp_program_facility?p_registry_id=110063383182
17	110007715927	LECTROETCH CO	5342 EVERGREEN PKWY	SHEFFIELD VILLAGE	OH	44054	10/16/2014	https://ofmpub.epa.gov/frs_public2/fii_query_detail_disp_program_facility?p_registry_id=110007715927
18	110004727868	OHIO DEPARTMENT OF TRANSPORTATION	1749 MOORE RD	AVON	OH	44011	7/6/2015	https://ofmpub.epa.gov/frs_public2/fii_query_detail_disp_program_facility?p_registry_id=110004727868
19	110004696080	MIKE BASS FORD	5050 DETROIT RD	SHEFFIELD TWP	OH	44054	12/22/2016	https://ofmpub.epa.gov/frs_public2/fii_query_detail_disp_program_facility?p_registry_id=110004696080
20	110020497657	BJ'S WHOLESALE CLUB	38292 COLORADO AVE	LORAIN	OH	44052	4/28/2015	https://ofmpub.epa.gov/frs_public2/fii_query_detail_disp_program_facility?p_registry_id=110020497657
21	110006428641	CONTAINER BUSINESS GROUP	41353 SCHADDEN RD	ELYRIA	OH	44035	7/26/2017	https://ofmpub.epa.gov/frs_public2/fii_query_detail_disp_program_facility?p_registry_id=110006428641
22	110070125055	COLUMBIA GAS ELYRIA CONSTRUCTION MOD	120 KEEP CT	ELYRIA	OH	44035	2/21/2017	https://ofmpub.epa.gov/frs_public2/fii_query_detail_disp_program_facility?p_registry_id=110070125055
23	110004643262	STA RITE INDUSTRIES	150 LIBERTY CT	ELYRIA	OH	44035	4/14/2015	https://ofmpub.epa.gov/frs_public2/fii_query_detail_disp_program_facility?p_registry_id=110004643262
24	110043416504	SEARS HARDWARE #5120	5308 DETROIT RD	ELYRIA	OH	44035	4/28/2015	https://ofmpub.epa.gov/frs_public2/fii_query_detail_disp_program_facility?p_registry_id=110043416504
25	110004673522	STARVIN MARVIN 3622	5230 DETROIT RD	ELYRIA	OH	44035-1439	4/28/2015	https://ofmpub.epa.gov/frs_public2/fii_query_detail_disp_program_facility?p_registry_id=110004673522
26	110004736297	ELYRIA HIGH SCHOOL	42101 GRISWOLD RD	ELYRIA	OH	44035	10/16/2014	https://ofmpub.epa.gov/frs_public2/fii_query_detail_disp_program_facility?p_registry_id=110004736297
27	110020121081	LOWES COMPANIES #224	646 MIDWAY BLVD	ELYRIA	OH	44035	9/10/2018	https://ofmpub.epa.gov/frs_public2/fii_query_detail_disp_program_facility?p_registry_id=110020121081

28	110004734306	CLEVELAND PLASTIC FILMS DIVISION	41740 SCHADDEN ROAD	ELYRIA	OH	44035-2294	10/16/2014	https://ofmpub.epa.gov/frs_public2/fii_query_detail_disp_program_facility?p_registry_id=110004734306
29	110031388380	HUGHES SUPPLY #HDHG 7433	41387 SCHADDEN RD	ELYRIA	OH	44035	4/28/2015	https://ofmpub.epa.gov/frs_public2/fii_query_detail_disp_program_facility?p_registry_id=110031388380

#	PGM_SYS_ID	PGM_SYS_ACRONYM	INTEREST_TYPE	REFERENCE_POINT_DESC	Count
1	OHR00016766	RCRAINFO	UNSPECIFIED UNIVERSE	CENTER OF A FACILITY OR STATION	1
2	OHR000107904	RCRAINFO	CESQG	CENTER OF A FACILITY OR STATION	1
3	OHD986977890	RCRAINFO	UNSPECIFIED UNIVERSE	CENTER OF A FACILITY OR STATION	1
4	OHR000176685	RCRAINFO	CESQG	CENTER OF A FACILITY OR STATION	1
5	OHD986974640	RCRAINFO	SQG	CENTER OF A FACILITY OR STATION	1
6	OHR000164707	RCRAINFO	CESQG	ENTRANCE POINT OF A FACILITY OR STATION	1
7	OHD094487865	RCRAINFO	UNSPECIFIED UNIVERSE	CENTER OF A FACILITY OR STATION	1
8	OHR00018598	RCRAINFO	UNSPECIFIED UNIVERSE	CENTER OF A FACILITY OR STATION	1
9	OHR000102004	RCRAINFO	CESQG	CENTER OF A FACILITY OR STATION	1
10	OHR000188656	RCRAINFO	CESQG	CENTER OF A FACILITY OR STATION	1
11	OHR000024653	RCRAINFO	CESQG	CENTER OF A FACILITY OR STATION	1
12	OHD987024601	RCRAINFO	CESQG	CENTER OF A FACILITY OR STATION	1
13	OHR000171488	RCRAINFO	LQG	CENTER OF A FACILITY OR STATION	1
14	OHD987004975	RCRAINFO	CESQG	CENTER OF A FACILITY OR STATION	1
15	OHR000017640	RCRAINFO	UNSPECIFIED UNIVERSE	CENTER OF A FACILITY OR STATION	1
16	OHR000188672	RCRAINFO	CESQG	CENTER OF A FACILITY OR STATION	1
17	OHD987050887	RCRAINFO	CESQG	CENTER OF A FACILITY OR STATION	1
18	OHR000028720	RCRAINFO	CESQG	CENTER OF A FACILITY OR STATION	1
19	OHD987040888	RCRAINFO	CESQG	ENTRANCE POINT OF A FACILITY OR STATION	1
20	OHR000102269	RCRAINFO	CESQG	CENTER OF A FACILITY OR STATION	1
21	OHD986980951	RCRAINFO	UNSPECIFIED UNIVERSE	ENTRANCE POINT OF A FACILITY OR STATION	1
22	OHR000204156	RCRAINFO	CESQG	CENTER OF A FACILITY OR STATION	1
23	OHD981535842	RCRAINFO	UNSPECIFIED UNIVERSE	ENTRANCE POINT OF A FACILITY OR STATION	1
24	OHR000163246	RCRAINFO	CESQG	CENTER OF A FACILITY OR STATION	1
25	OHD987005444	RCRAINFO	CESQG	CENTER OF A FACILITY OR STATION	1
26	OHR000040295	RCRAINFO	CESQG	CENTER OF A FACILITY OR STATION	1
27	OHR000125450	RCRAINFO	SQG	CENTER OF A FACILITY OR STATION	1
28	OHR000037366	RCRAINFO	SQG	CENTER OF A FACILITY OR STATION	1
29	OHR000136804	RCRAINFO	UNSPECIFIED UNIVERSE	CENTER OF A FACILITY OR STATION	1

BUSTR - UST Locations (BUSTR/OGRIP)

#	FACILITY_ID	CURRENT_FACILITY_NAME	ADDRESS	CITY	ZIP	Status	INSPECTION_DATE	FACILITY_CO
1	47009366	5219 DETROIT SHEFFIELD LLC	5219 DETROIT ROAD	SHEFFIELD	44035	CIU	07/31/13	No
2	47009366	5219 DETROIT SHEFFIELD LLC	5219 DETROIT ROAD	SHEFFIELD	44035	CIU	07/31/13	No
3	47009366	5219 DETROIT SHEFFIELD LLC	5219 DETROIT ROAD	SHEFFIELD	44035	CIU	07/31/13	No
4	47009366	5219 DETROIT SHEFFIELD LLC	5219 DETROIT ROAD	SHEFFIELD	44035	CIU	07/31/13	No
5	47009657	ALLAN GROVE LLC	3139 GROVE AVE	LORAIN	44052	CIU	04/03/14	Yes
6	47009657	ALLAN GROVE LLC	3139 GROVE AVE	LORAIN	44052	CIU	04/03/14	Yes
7	47009657	ALLAN GROVE LLC	3139 GROVE AVE	LORAIN	44052	REM	No Data	No Data
8	47009657	ALLAN GROVE LLC	3139 GROVE AVE	LORAIN	44052	REM	No Data	No Data
9	47009657	ALLAN GROVE LLC	3139 GROVE AVE	LORAIN	44052	REM	No Data	No Data
10	47009657	ALLAN GROVE LLC	3139 GROVE AVE	LORAIN	44052	REM	No Data	No Data
11	47000280	SPEEDWAY #3379	710 GRISWOLD RD	ELYRIA	44035	CIU	06/17/13	Yes
12	47000280	SPEEDWAY #3379	710 GRISWOLD RD	ELYRIA	44035	CIU	06/17/13	Yes
13	47000280	SPEEDWAY #3379	710 GRISWOLD RD	ELYRIA	44035	CIU	06/17/13	Yes
14	47000280	SPEEDWAY #3379	710 GRISWOLD RD	ELYRIA	44035	CIU	06/17/13	Yes
15	47000280	SPEEDWAY #3379	710 GRISWOLD RD	ELYRIA	44035	CIU	06/17/13	Yes
16	47000281	SPEEDWAY #3622	5230 DETROIT RD	ELYRIA	44035	CIU	06/24/13	Yes
17	47000281	SPEEDWAY #3622	5230 DETROIT RD	ELYRIA	44035	CIU	06/24/13	Yes
18	47000281	SPEEDWAY #3622	5230 DETROIT RD	ELYRIA	44035	CIU	06/24/13	Yes
19	47000281	SPEEDWAY #3622	5230 DETROIT RD	ELYRIA	44035	CIU	06/24/13	Yes
20	47000281	SPEEDWAY #3622	5230 DETROIT RD	ELYRIA	44035	CIU	06/24/13	Yes
21	47002106	PILOT TRAVEL CENTERS #004	39115 COLORADO RD	AVON	44011	CIU	07/23/14	Yes
22	47002106	PILOT TRAVEL CENTERS #004	39115 COLORADO RD	AVON	44011	CIU	07/23/14	Yes
23	47002106	PILOT TRAVEL CENTERS #004	39115 COLORADO RD	AVON	44011	CIU	07/23/14	Yes
24	47002106	PILOT TRAVEL CENTERS #004	39115 COLORADO RD	AVON	44011	CIU	07/23/14	Yes
25	47002106	PILOT TRAVEL CENTERS #004	39115 COLORADO RD	AVON	44011	CIU	07/23/14	Yes
26	47002106	PILOT TRAVEL CENTERS #004	39115 COLORADO RD	AVON	44011	CIU	07/23/14	Yes
27	47010081	BJ'S WHOLESALE CLUB # 115	38292 COLORADO AVE	AVON	44011	CIU	10/21/13	Yes
28	47010081	BJ'S WHOLESALE CLUB # 115	38292 COLORADO AVE	AVON	44011	CIU	10/21/13	Yes
29	47010081	BJ'S WHOLESALE CLUB # 115	38292 COLORADO AVE	AVON	44011	CIU	10/21/13	Yes
30	47010092	SAM'S CLUB #6314	5225 COBBLESTONE SQ	SHEFFIELD VILLAGE	44035	CIU	08/01/13	Yes
31	47010092	SAM'S CLUB #6314	5225 COBBLESTONE SQ	SHEFFIELD VILLAGE	44035	CIU	08/01/13	Yes
32	47010092	SAM'S CLUB #6314	5225 COBBLESTONE SQ	SHEFFIELD VILLAGE	44035	CIU	08/01/13	Yes
33	47010131	GETGO #3231	4660 ABBE RD	SHEFFIELD VILLAGE	44054	CIU	08/01/13	Yes
34	47010131	GETGO #3231	4660 ABBE RD	SHEFFIELD VILLAGE	44054	CIU	08/01/13	Yes
35	47010131	GETGO #3231	4660 ABBE RD	SHEFFIELD VILLAGE	44054	CIU	08/01/13	Yes

36	47000044	ODOT AVON OUTPOST GARAGE	1749 MOORE RD	AVON	44011	REM	No Data	No Data
37	47000146	DEL LUMBER CO.	41625 GRISWOLD RD	ELYRIA	44036	REM	No Data	No Data
38	47000147	MIKE BASS FORD, INC.	5050 DETROIT RD	LORAIN	44052	REM	No Data	No Data
39	47000163	ZONE TRANSPORTATIO N	41670 SCHADDEN RD	ELYRIA	44035	REM	No Data	No Data
40	47000198	ED'S TRANSMISSION, INC.	41524 GRISWOLD RD	ELYRIA	44035	REM	No Data	No Data
41	47000198	ED'S TRANSMISSION, INC.	41524 GRISWOLD RD	ELYRIA	44035	REM	No Data	No Data
42	47000283	CHEMLAWN SERVICES CORP.	151 KEEP CT	ELYRIA	44035	REM	No Data	No Data
43	47000332	RYDER TRUCK RENTAL, INC.	150 KEEP CT	ELYRIA	44035	REM	No Data	No Data
44	47000332	RYDER TRUCK RENTAL, INC.	150 KEEP CT	ELYRIA	44035	REM	No Data	No Data
45	47000453	BP OIL CO. #28351	620 GRISWOLD RD	ELYRIA	44035	REM	No Data	No Data
46	47000453	BP OIL CO. #28351	620 GRISWOLD RD	ELYRIA	44035	REM	No Data	No Data
47	47000453	BP OIL CO. #28351	620 GRISWOLD RD	ELYRIA	44035	REM	No Data	No Data
48	47000453	BP OIL CO. #28351	620 GRISWOLD RD	ELYRIA	44035	REM	No Data	No Data
49	47000453	BP OIL CO. #28351	620 GRISWOLD RD	ELYRIA	44035	REM	No Data	No Data
50	47000933	CATANZARITE INVESTMENT CO.	540 GRISWOLD RD	ELYRIA	44035	REM	No Data	No Data
51	47002631	INTERNATIONAL POWER MACHINE	145 KEEP CT	ELYRIA	44035	REM	No Data	No Data
52	47003065	ALLTEL OHIO, INC.	41763 GRISWOLD RD	ELYRIA	44035	REM	No Data	No Data
53	47004589	AVON RV SUPERSTORE	38525 CHESTER RD	AVON	44011	REM	No Data	No Data
54	47005002	SIBLEY, INC.	41530 SCHADEN RD	ELYRIA	44035	REM	No Data	No Data
55	47005627	BLACK RIVER RESERVATION	1302 FORD RD	LORAIN	44035	REM	No Data	No Data
56	47005627	BLACK RIVER RESERVATION	1302 FORD RD	LORAIN	44035	REM	No Data	No Data
57	47005627	BLACK RIVER RESERVATION	1302 FORD RD	LORAIN	44035	REM	No Data	No Data
58	47010138	BP #05348	5308 DETROIT RD	SHEFFIELD LAKE	44054	REM	No Data	No Data
59	47010138	BP #05348	5308 DETROIT RD	SHEFFIELD LAKE	44054	REM	No Data	No Data
60	47010138	BP #05348	5308 DETROIT RD	SHEFFIELD LAKE	44054	REM	No Data	No Data
61	47000280	SPEEDWAY #3379	710 GRISWOLD RD	ELYRIA	44035	CIU	No Data	No Data
62	47000280	SPEEDWAY #3379	710 GRISWOLD RD	ELYRIA	44035	CIU	No Data	No Data
63	47000280	SPEEDWAY #3379	710 GRISWOLD RD	ELYRIA	44035	CIU	No Data	No Data
64	47000280	SPEEDWAY #3379	710 GRISWOLD RD	ELYRIA	44035	CIU	No Data	No Data
65	47000280	SPEEDWAY #3379	710 GRISWOLD RD	ELYRIA	44035	CIU	No Data	No Data

#	TANK_ID	CAPACITY	CONTENT	DATE_REMOVED	FACILITY_STATUS	Count
1	T00002	10000	Gasoline	NULL	Active	2
2	T00003	10000	Gasoline	NULL	Active	2
3	T00004	10000	Diesel	NULL	Active	2
4	T00001	10000	Gasoline	NULL	Active	2
5	T00005	10000	Gasoline	NULL	Active	2
6	T00006	4000	Gasoline	NULL	Active	2
7	T00001	6000	Gasoline	01/01/99	Inactive	2
8	T00002	6000	Gasoline	01/01/99	Inactive	2
9	T00003	4000	Gasoline	01/01/99	Inactive	2
10	T00004	550	Used Oil	01/01/99	Inactive	2
11	T00003	10000	Gasoline	NULL	Active	1
12	T00004	10000	Diesel	NULL	Active	1
13	T00005	4000	Kerosene	NULL	Active	1
14	T00001	10000	Gasoline	NULL	Active	1
15	T00002	10000	Gasoline	NULL	Active	1
16	T00001	2000	Kerosene	NULL	Active	1
17	T00002	10000	Gasoline	NULL	Active	1
18	T00003	10000	Diesel	NULL	Active	1
19	T00004	10000	Gasoline	NULL	Active	1
20	T00005	10000	Gasoline	NULL	Active	1
21	T00005	12000	Gasoline	NULL	Active	1
22	T00006	6000	Diesel	NULL	Active	1
23	T00001	20000	Diesel	NULL	Active	1
24	T00002	20000	Diesel	NULL	Active	1
25	T00003	12000	Gasoline	NULL	Active	1
26	T00004	12000	Gasoline	NULL	Active	1
27	T00001	20000	Gasoline	NULL	Active	1
28	T00002	8000	Gasoline	NULL	Active	1
29	T00003	12000	Gasoline	NULL	Active	1
30	T00001	20000	Gasoline	NULL	Active	1
31	T00002	20000	Gasoline	NULL	Active	1
32	T00003	20000	Gasoline	NULL	Active	1
33	T00001	20000	Gasoline	NULL	Active	1
34	T00002	10000	Gasoline	NULL	Active	1
35	T00003	4000	Kerosene	NULL	Active	1
36	T00001	10000	Diesel	10/15/09	Inactive	1
37	T00001	1000	Gasoline	06/28/94	Inactive	1
38	T00001	1000	Used Oil	03/29/96	Inactive	1
39	T00001	10000	Diesel	04/18/94	Inactive	1
40	T00001	NULL	Unknown	04/07/92	Inactive	1
41	T00002	NULL	Unknown	04/07/92	Inactive	1
42	T00001	10000	Diesel	12/10/92	Inactive	1
43	T00001	10000	Diesel	04/13/92	Inactive	1
44	T00002	2000	Gasoline	04/13/92	Inactive	1
45	T00001	1000	Used Oil	03/13/96	Inactive	1
46	T00002	10000	Diesel	09/27/04	Inactive	1
47	T00003	10000	Gasoline	09/27/04	Inactive	1
48	T00004	10000	Gasoline	09/27/04	Inactive	1
49	T00005	10000	Gasoline	09/27/04	Inactive	1
50	T00001	1000	Used Oil	03/15/00	Inactive	1
51	T00001	10000	Diesel	01/26/95	Inactive	1
52	T00001	2000	Diesel	12/30/93	Inactive	1
53	T00001	1000	Gasoline	09/25/96	Inactive	1
54	T00001	6000	Gasoline	10/16/97	Inactive	1

55	T00001	1150	Gasoline	01/26/93	Inactive	1
56	T00002	1150	Diesel	01/26/93	Inactive	1
57	T00003	500	Gasoline	01/26/93	Inactive	1
58	T00001	8000	Gasoline	01/01/00	Inactive	1
59	T00002	8000	Gasoline	01/01/00	Inactive	1
60	T00003	1000	Used Oil	01/01/00	Inactive	1
61	T00004	10000	Diesel	<i>No Data</i>	<i>No Data</i>	1
62	T00001	10000	Gasoline	<i>No Data</i>	<i>No Data</i>	1
63	T00003	10000	Gasoline	<i>No Data</i>	<i>No Data</i>	1
64	T00005	4000	Kerosene	<i>No Data</i>	<i>No Data</i>	1
65	T00002	10000	Gasoline	<i>No Data</i>	<i>No Data</i>	1

BUSTR - LUST Locations (BUSTR/OGRIP)

#	FACILITY_ID	CURRENT_FACILITY_NAME	ADDRESS	CITY	ZIP	INCIDENT_ID	LTF	STATUS	FACILITY_STATUS	Count
1	47009657	ALLAN GROVE LLC	3139 GROVE AVE	LORAIN	44052	N00001	6 Closure of regulated UST	NFA: No Further Action	Inactive	2
2	No Data	SPEEDWAY #3379	710 GRISWOLD RD	ELYRIA	44035	No Data	1 SUS/CON from regulated UST	DIS: a release is disproved	Inactive	2
3	No Data	SPEEDWAY #3379	710 GRISWOLD RD	ELYRIA	44035	No Data	1 SUS/CON from regulated UST	NFA: No Further Action	Inactive	2
4	47010138	BP #05348	5308 DETROIT RD	SHEFFIELD LAKE	44054	N00001	1 SUS/CON from regulated UST	RAP: Remedial Action Plan	Active	1
5	47000044	ODOT AVON OUTPOST GARAGE	1749 MOORE RD	AVON	44011	N00001	6 Closure of regulated UST	NFA: No Further Action	Inactive	1
6	47000146	DEL LUMBER CO.	41625 GRISWOLD RD	ELYRIA	44036	N00001	6 Closure of regulated UST	NFA: No Further Action	Inactive	1
7	47000147	MIKE BASS FORD, INC.	5050 DETROIT RD	LORAIN	44052	N00001	6 Closure of regulated UST	NFA: No Further Action	Inactive	1
8	47000163	ZONE TRANSPORTATION	41670 SCHADDEN RD	ELYRIA	44035	N00001	6 Closure of regulated UST	NFA: No Further Action	Inactive	1
9	47000198	ED'S TRANSMISSION, INC.	41524 GRISWOLD RD	ELYRIA	44035	N00001	6 Closure of regulated UST	NFA: No Further Action	Inactive	1
10	47000280	SPEEDWAY #3379	710 GRISWOLD RD	ELYRIA	44035	N00003	1 SUS/CON from regulated UST	NFA: No Further Action	Inactive	1
11	47000280	SPEEDWAY #3379	710 GRISWOLD RD	ELYRIA	44035	N00004	1 SUS/CON from regulated UST	DIS: a release is disproved	Inactive	1
12	47000280	SPEEDWAY #3379	710 GRISWOLD RD	ELYRIA	44035	N00005	6 Closure of regulated UST	NFA: No Further Action	Inactive	1
13	47000280	SPEEDWAY #3379	710 GRISWOLD RD	ELYRIA	44035	N00002	1 SUS/CON from regulated UST	NFA: No Further Action	Inactive	1
14	47000280	SPEEDWAY #3379	710 GRISWOLD RD	ELYRIA	44035	N00001	1 SUS/CON from regulated UST	DIS: a release is disproved	Inactive	1
15	47000281	SPEEDWAY #3622	5230 DETROIT RD	ELYRIA	44035	N00001	1 SUS/CON from regulated UST	NFA: No Further Action	Inactive	1
16	47000281	SPEEDWAY #3622	5230 DETROIT RD	ELYRIA	44035	N00002	6 Closure of regulated UST	NFA: No Further Action	Inactive	1
17	47000283	CHEMLAWN SERVICES CORP.	151 KEEP CT	ELYRIA	44035	N00001	6 Closure of regulated UST	NFA: No Further Action	Inactive	1
18	47000332	RYDER TRUCK RENTAL, INC.	150 KEEP CT	ELYRIA	44035	N00001	6 Closure of regulated UST	NFA: No Further Action	Inactive	1
19	47000453	BP OIL CO. #28351	620 GRISWOLD RD	ELYRIA	44035	N00001	6 Closure of regulated UST	NFA: No Further Action	Inactive	1
20	47000453	BP OIL CO. #28351	620 GRISWOLD RD	ELYRIA	44035	N00003	1 SUS/CON from regulated UST	NFA: No Further Action	Inactive	1
21	47000933	CATANZARITE INVESTMENT CO.	540 GRISWOLD RD	ELYRIA	44035	N00001	6 Closure of regulated UST	NFA: No Further Action	Inactive	1
22	47002106	PILOT TRAVEL CENTERS #004	39115 COLORADO RD	AVON	44011	N00006	1 SUS/CON from regulated UST	DIS: a release is disproved	Inactive	1
23	47002106	PILOT TRAVEL CENTERS #004	39115 COLORADO RD	AVON	44011	N00007	1 SUS/CON from regulated UST	DIS: a release is disproved	Inactive	1
24	47002106	PILOT TRAVEL CENTERS #004	39115 COLORADO RD	AVON	44011	N00001	1 SUS/CON from regulated UST	DIS: a release is disproved	Inactive	1
25	47002106	PILOT TRAVEL CENTERS #004	39115 COLORADO RD	AVON	44011	N00008	1 SUS/CON from regulated UST	NFA: No Further Action	Inactive	1

26	47002106	PILOT TRAVEL CENTERS #004	39115 COLORADO RD	AVON	44011	N00009	1 SUS/CON from regulated UST	NFA: No Further Action	Inactive	1
27	47002106	PILOT TRAVEL CENTERS #004	39115 COLORADO RD	AVON	44011	N00010	1 SUS/CON from regulated UST	DIS: a release is disproved	Inactive	1
28	47002106	PILOT TRAVEL CENTERS #004	39115 COLORADO RD	AVON	44011	N00003	1 SUS/CON from regulated UST	DIS: a release is disproved	Inactive	1
29	47002106	PILOT TRAVEL CENTERS #004	39115 COLORADO RD	AVON	44011	N00004	1 SUS/CON from regulated UST	DIS: a release is disproved	Inactive	1
30	47002106	PILOT TRAVEL CENTERS #004	39115 COLORADO RD	AVON	44011	N00005	1 SUS/CON from regulated UST	DIS: a release is disproved	Inactive	1
31	47002106	PILOT TRAVEL CENTERS #004	39115 COLORADO RD	AVON	44011	N00011	1 SUS/CON from regulated UST	DIS: a release is disproved	Inactive	1
32	47002631	INTERNATIONAL POWER MACHINE	145 KEEP CT	ELYRIA	44035	N00001	6 Closure of regulated UST	NFA: No Further Action	Inactive	1
33	47003065	ALLTEL OHIO, INC.	41763 GRISWOLD RD	ELYRIA	44035	N00001	6 Closure of regulated UST	NFA: No Further Action	Inactive	1
34	47004589	AVON RV SUPERSTORE	38525 CHESTER RD	AVON	44011	N00001	6 Closure of regulated UST	NFA: No Further Action	Inactive	1
35	47005002	SIBLEY, INC.	41530 SCHADEN RD	ELYRIA	44035	N00001	6 Closure of regulated UST	NFA: No Further Action	Inactive	1
36	47005627	BLACK RIVER RESERVATION	1302 FORD RD	LORAIN	44035	N00001	6 Closure of regulated UST	NFA: No Further Action	Inactive	1
37	47009936	MOBIL	SR 301	SHEFFIELD VILLAGE	44054	N00001	1 SUS/CON from regulated UST	NFA: No Further Action	Inactive	1
38	47010100	LAW WELDING	41138 SCHADEN RD	ELYRIA	44053	N00001	6 Closure of regulated UST	NFA: No Further Action	Inactive	1
39	No Data	AVON RV SUPERSTORE	38525 CHESTER RD	AVON	44011	No Data	6 Closure of regulated UST	NFA: No Further Action	Inactive	1
40	No Data	ODOT AVON OUTPOST GARAGE	1749 MOORE RD	AVON	44011	No Data	6 Closure of regulated UST	NFA: No Further Action	Inactive	1
41	No Data	RYDER TRUCK RENTAL, INC.	150 KEEP CT	ELYRIA	44035	No Data	6 Closure of regulated UST	NFA: No Further Action	Inactive	1
42	No Data	SPEEDWAY #3379	710 GRISWOLD RD	ELYRIA	44035	No Data	6 Closure of regulated UST	NFA: No Further Action	Inactive	1
43	No Data	CHEMLAWN SERVICES CORP.	151 KEEP CT	ELYRIA	44035	No Data	6 Closure of regulated UST	NFA: No Further Action	Inactive	1
44	No Data	ZONE TRANSPORTATION	41670 SCHADDEN RD	ELYRIA	44035	No Data	6 Closure of regulated UST	NFA: No Further Action	Inactive	1
45	No Data	ED'S TRANSMISSION, INC.	41524 GRISWOLD RD	ELYRIA	44035	No Data	6 Closure of regulated UST	NFA: No Further Action	Inactive	1
46	No Data	CATANZARITE INVESTMENT CO.	540 GRISWOLD RD	ELYRIA	44035	No Data	6 Closure of regulated UST	NFA: No Further Action	Inactive	1
47	No Data	BP OIL CO. #28351	620 GRISWOLD RD	ELYRIA	44035	No Data	1 SUS/CON from regulated UST	NFA: No Further Action	Inactive	1
48	No Data	BP OIL CO. #28351	620 GRISWOLD RD	ELYRIA	44035	No Data	6 Closure of regulated UST	NFA: No Further Action	Inactive	1
49	No Data	SIBLEY, INC.	41530 SCHADEN RD	ELYRIA	44035	No Data	6 Closure of regulated UST	NFA: No Further Action	Inactive	1
50	No Data	INTERNATIONAL POWER MACHINE	145 KEEP CT	ELYRIA	44035	No Data	6 Closure of regulated UST	NFA: No Further Action	Inactive	1
51	No Data	DEL LUMBER CO.	41625 GRISWOLD RD	ELYRIA	44036	No Data	6 Closure of regulated UST	NFA: No Further Action	Inactive	1

Landfills - Historic/Abandoned Facilities w/buffer (OEPA-DMWM/DERR)

#	LATITUDE	LONGITUDE	SITE	ALT SITE NAME/LOCATION	COUNTY	WASTE_TYPE	YEAR_CLOSED	SECONDARY_ID
1	41.4023	-82.1149	Amsdell Flyash Site	CEI-Edgewater Amsdell	Lorain	Flyash / CCR	0	No Data
2	41.4031	-82.12848	Cei Fly Ash Elyria LF	No Data	Lorain	Flyash / CCR	0	No Data
3	41.40477	-82.12765	Milan Steel Industries LF	No Data	Lorain	Flyash / CCR	0	No Data
4	41.46671	-82.05126	Arrow Aluminum Castings	No Data	Lorain	Foundry sand	0	No Data
5	41.466667	-82.051389	ARROW ALUMINUM CASTINGS	SOUTH SIDE OF WALKER ROAD	LORAIN	UNKNOWN	No Data	No Data
6	41.403056	-82.128611	CEI FLY ASH LDFL	SOUTH SIDE OF I-90, AND 0.5 MILE WEST OF SR-57	LORAIN	FLY ASH	1980	No Data
7	41.404722	-82.127778	MILAN STEEL INDUSTRIES LDFL	0.5 MILE WEST OF SR-57	LORAIN	FLY ASH	1979	No Data

#	SWLF_ID	DATABASE	OEPA_DISTRICT	EDOCS_LINK	Area(acres)
1	No Data	Historic	NEDO		6.50
2	No Data	Historic	NEDO		6.50
3	No Data	Historic	NEDO		6.50
4	No Data	Historic	NEDO		6.50
5	470003	Abandoned	NEDO		6.50
6	470001	Abandoned	NEDO		6.50
7	470014	Abandoned	NEDO		6.50

Spills Database (OEPA)

#	LATITUDE	LONGITUDE	SPILL_NUMBER	SPILL_YEAR	SPILL_LOCATION	SPILL_CITY	SPILL_COUNTY	WATERWAY
1	41.411528	-82.098944	2215	2001	I-90 WB .25 M E OF BLACK RIVER	ELYRIA	LORAIN	N/A
2	41.420611	-82.084111	1530	2002	I-90 WB NEAR SR 254	SHEFFIELD VILLAGE	LORAIN	DRAINAGE DITCH
3	41.464111	-82.058194	4747	2002	5194 COLORADO RD OFF OF SR 611	SHEFFIELD VILLAGE	LORAIN	FRENCH CREEK
4	41.464111	-82.058194	709	2003	39115 COLORADO AVE	AVON	LORAIN	RETENTION POND
5	41.464944	-82.059389	1864	2004	39115 COLORADO ROAD	AVON	LORAIN	STORM SEWER AND FRENCH CREEK
6	41.406583	-82.148806	3202	2006	I-90 AT 144.9 MILE MARKER IN MEDIAN	ELYRIA TWP	LORAIN	BLACK RIVER TRIBUTARY
7	41.464	-82.057389	4581	2007	MCDONALDS PARKING LOT & SR 611	AVON	LORAIN	DITCH
8	41.464639	-82.061111	3390	2008	I-90 & SR 611	AVON	LORAIN	N/A
9	41.403333	-82.139917	2302	2011	42184 GRISWOLD ST	ELYRIA	LORAIN	N/A
10	41.405972	-82.117444	811	2011	SR 57 & I-90 WB	ELYRIA	LORAIN	BLACK RIVER TRIB
11	41.403889	-82.129333	2204	2012	41625 GRISWOLD RD	ELYRIA TWP	LORAIN	SEWER
12	41.410056	-82.100556	2320	2012	I-90 .25 MILES E OF FORD RD OVERPASS	ELYRIA	LORAIN	BLACK RIVER
13	41.411861	-82.099139	1541	2012	SR 2 EB MM 145	ELYRIA	LORAIN	N/A
14	41.40325	-82.116806	109	2013	SR 57 & I-90	ELYRIA	LORAIN	STORM, CREEK TRIBUTARY OF BLACK RIVER
15	41.464583	-82.060861	2801	2013	SR 611 & I-90	AVON	LORAIN	FRENCH CREEK
16	41.465889	-82.060917	917	2014	39115 COLORADO AVE	AVON	LORAIN	STORM

#	SPILL_AMOUNT	PRODUCT	STATUS	OEPA_DISTRICT	Count
1	0	DIESEL FUEL	5/17/2017	NEDO	1
2	70	LIQUID WAX	5/17/2017	NEDO	1

3	7500	DIESEL FUEL	5/17/2017	NEDO	1
4	7600	DIESEL FUEL	5/17/2017	NEDO	1
5	25	DIESEL FUEL	5/17/2017	NEDO	1
6	0	DIESEL FUEL	5/17/2017	NEDO	1
7	0	OIL	5/17/2017	NEDO	1
8	50	STRYENE MONOMER	5/17/2017	NEDO	1
9	0	MERCURY	5/17/2017	NEDO	1
10	100	DIESEL FUEL	5/17/2017	NEDO	1
11	3	GASOLINE WASTE	5/17/2017	NEDO	1
12	0	DIESEL FUEL	5/17/2017	NEDO	1
13	40	DIESEL FUEL	5/17/2017	NEDO	1
14	0	DIESEL FUEL	5/17/2017	NEDO	1
15	0	DIESEL FUEL	5/17/2017	NEDO	1
16	0	SHEEN	5/17/2017	NEDO	1

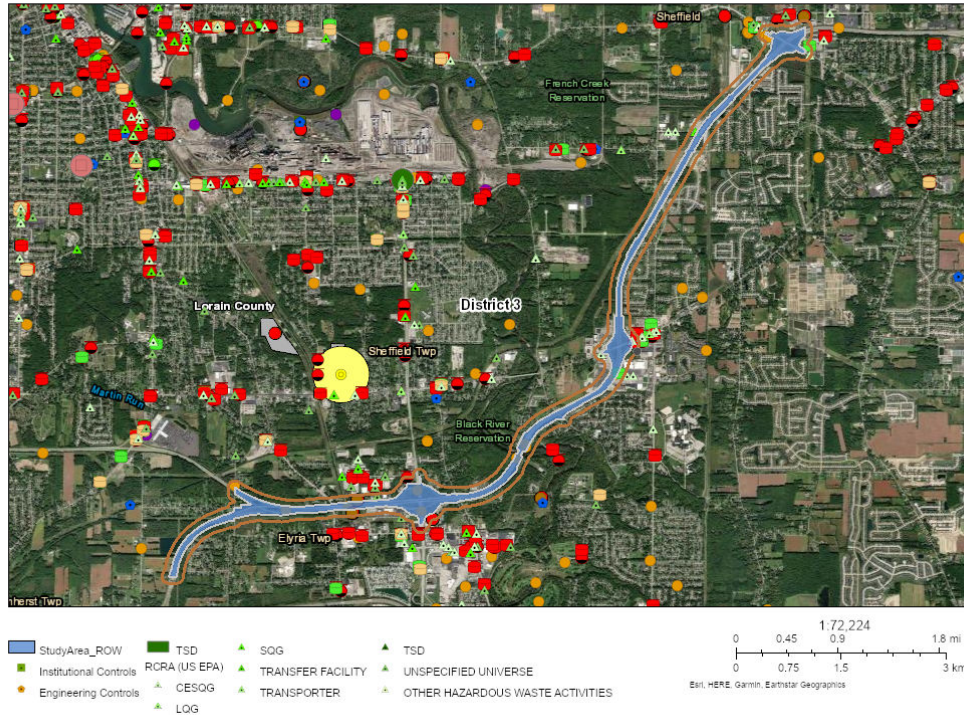


Landfill-specific ORPS Summary Report

Area of Interest (AOI) Information

Area : 1,087.67 acres

Dec 22 2023 13:04:47 Eastern Standard Time



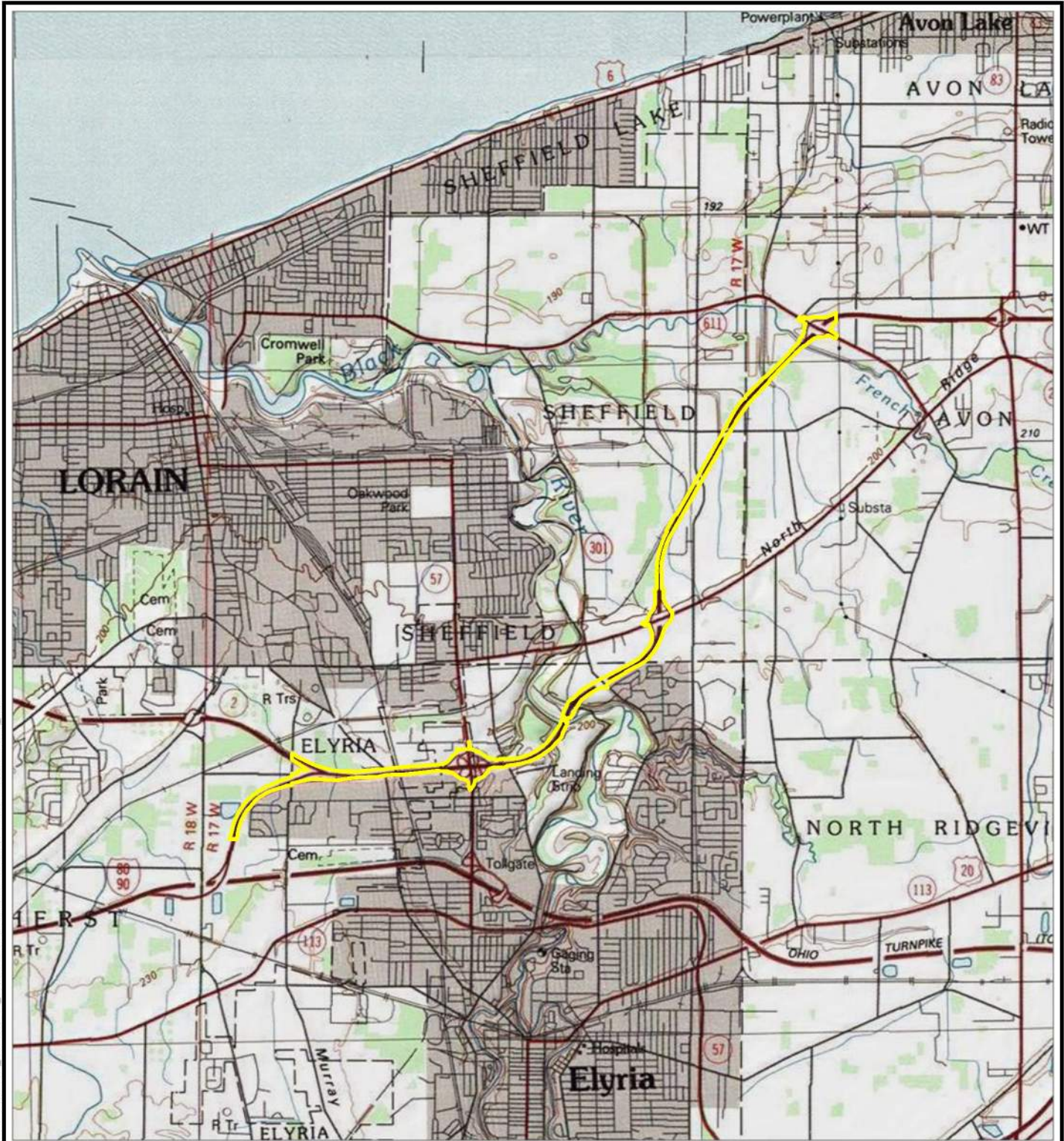
Summary

Name	Count	Area(acres)	Length(ft)
Landfills - Active Solid Waste Facilities w/buffer (OEPA-DMWM)	0	0	N/A
Landfills - Historic/Abandoned Facilities w/buffer (OEPA-DMWM/DERR)	7	27.79	N/A
Landfills - Solid Waste Facility Polygons (OEPA-DMWM)	0	0	N/A

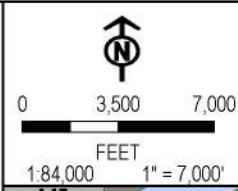
Landfills - Historic/Abandoned Facilities w/buffer (OEPA-DMWM/DERR)

#	LATITUDE	LONGITUDE	SITE	ALT SITE NAME/LOCATION	COUNTY	WASTE_TYPE	YEAR_CLOSED	SECONDARY_ID
1	41.404722	-82.127778	MILAN STEEL INDUSTRIES LDFL	0.5 MILE WEST OF SR-57	LORAIN	FLY ASH	1979	No Data
2	41.40477	-82.12765	Milan Steel Industries LF	No Data	Lorain	Flyash / CCR	0	No Data
3	41.4031	-82.12848	Cei Fly Ash Elyria LF	No Data	Lorain	Flyash / CCR	0	No Data
4	41.403056	-82.128611	CEI FLY ASH LDFL	SOUTH SIDE OF I-90, AND 0.5 MILE WEST OF SR-57	LORAIN	FLY ASH	1980	No Data
5	41.4023	-82.1149	Amsdell Flyash Site	CEI-Edgewater Amsdell	Lorain	Flyash / CCR	0	No Data
6	41.466667	-82.051389	ARROW ALUMINUM CASTINGS	SOUTH SIDE OF WALKER ROAD	LORAIN	UNKNOWN	No Data	No Data
7	41.46671	-82.05126	Arrow Aluminum Castings	No Data	Lorain	Foundry sand	0	No Data

#	SWLF_ID	DATABASE	OEPA_DISTRICT	EDOCS_LINK	Area(acres)
1	470014	Abandoned	NEDO		6.07
2	No Data	Historic	NEDO		5.94
3	No Data	Historic	NEDO		5.30
4	470001	Abandoned	NEDO		5.15
5	No Data	Historic	NEDO		4.33
6	470003	Abandoned	NEDO		0.56
7	No Data	Historic	NEDO		0.44



PROJECT STUDY AREA

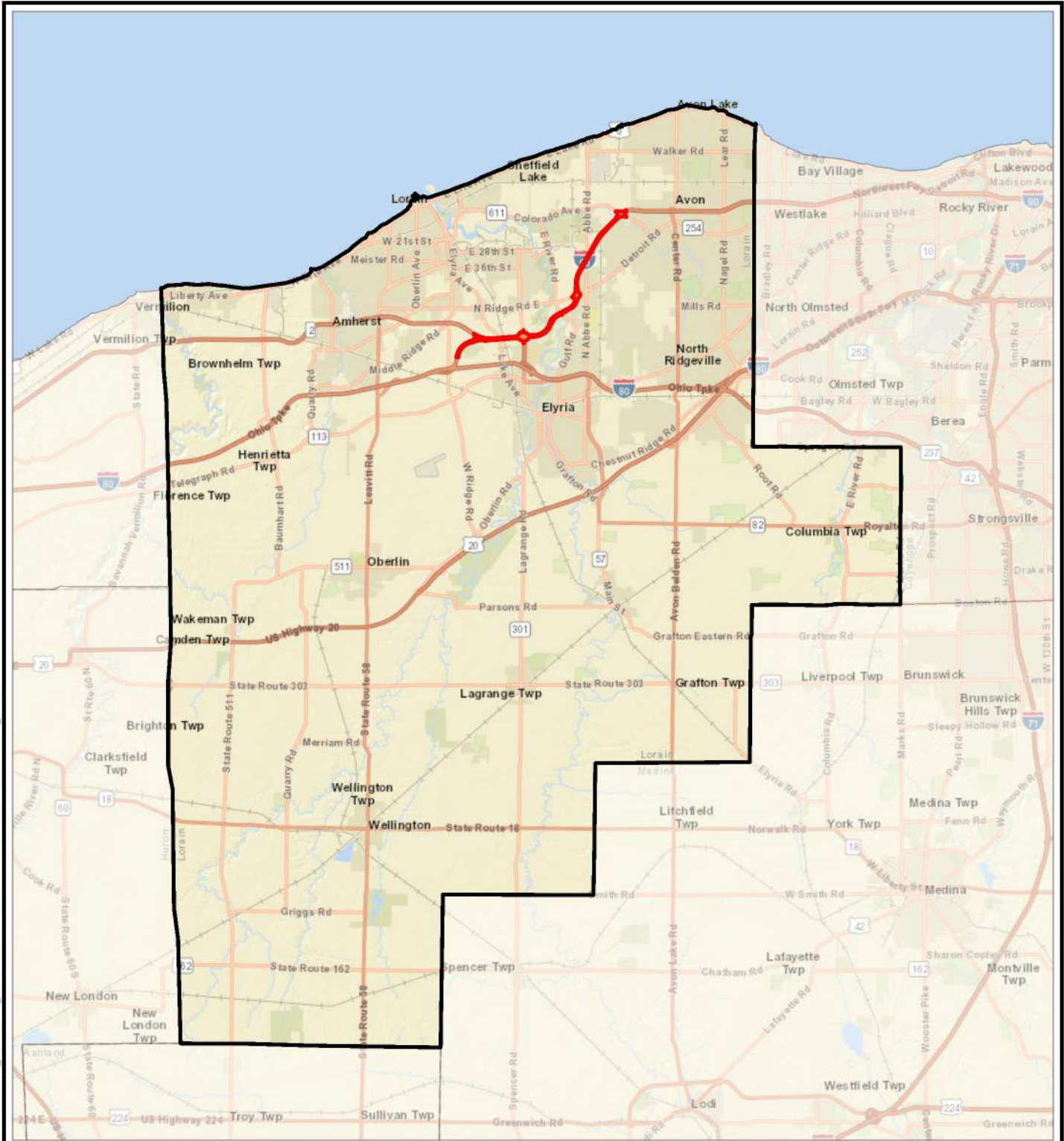


BASE MAP: USA TOPO MAPS MAP SERVICE, LORAIN & AVON QUAD

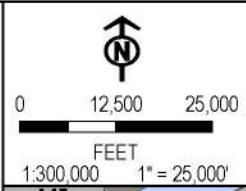
PROJECT:		LOR-90-10.76 (PID 107714) LORAIN COUNTY, OHIO	
TITLE:		SITE LOCATION MAP	
DRAWN BY:	M. OPEL	PROJ. NO.:	528418
CHECKED BY:	K. HENRY	FIGURE 1	
APPROVED BY:	S. SCHIMMOELLER		
DATE:	DECEMBER 2023	1382 WEST NINTH STREET SUITE 400 CLEVELAND, OH 44113 PHONE: 216-344-3072	
FILE:		RMR	

COORDINATE SYSTEM: NAD 1983 STATEPLANE OHIO NORTH FIPS 3401 FEET, MAP ROTATION: 0
 -- SAVED BY: MOPEL ON 12/11/2023, 16:33:03 PM. FILE PATH: T11-PROJECTS\OHIO_DOT\528418_LOR-90-107612-APPROX\RMR.APPX -- LAYOUT NAME: FIG01_SLM

COORDINATE SYSTEM: NAD 1983 STATEPLANE OHIO NORTH FIPS 3401 FEET, MAP ROTATION: 0
 -- SAVED BY: MOPEL ON 12/11/2023, 16:33:03 PM, FILE PATH: T11-PROJECTS\OHIO_DOT\528418_LOR-90-10762-APRX\RMRS.APPX, LAYOUT NAME: FIG02_COUNTY



 PROJECT STUDY AREA

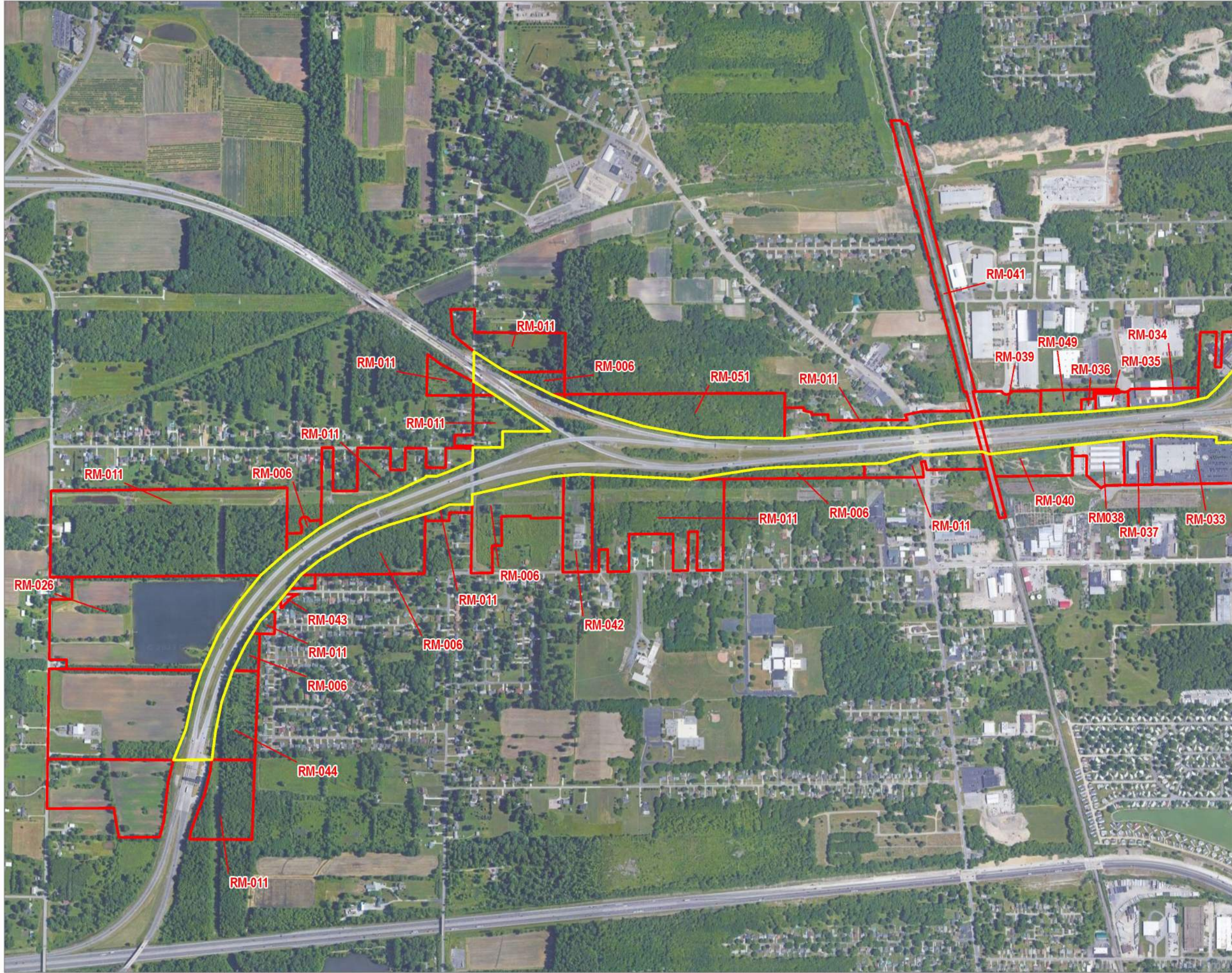


BASE MAP: WORLD STREET MAP

PROJECT:		LOR-90-10.76 (PID 107714) LORAIN COUNTY, OHIO	
TITLE:		COUNTY MAP	
DRAWN BY:	M. OPEL	PROJ. NO.:	528418
CHECKED BY:	K. HENRY	FIGURE 2	
APPROVED BY:	S. SCHIMMOELLER		
DATE:	DECEMBER 2023	1382 WEST NINTH STREET SUITE 400 CLEVELAND, OH 44113 PHONE: 216-344-3072	
FILE:		RMR	

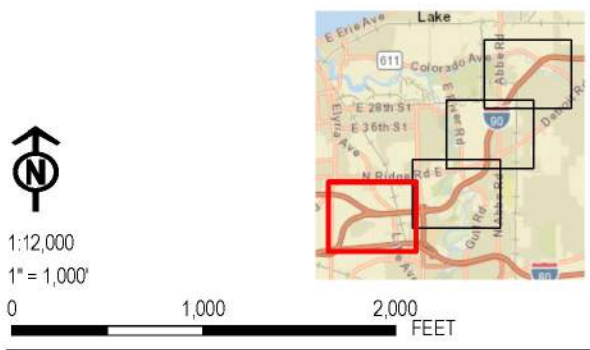



Coordinate System: NAD 1983 StatePlane Ohio North FIPS 9401 Feet; Map Rotation: 0
Drawn By: MOPEL on 12/21/2023, 15:39:50 PM; File Path: T:\PROJECTS\Ohio_DOT\1529418_LOR-90-10762.aprx\RM.aprx; Layer Name: Fig03_RM



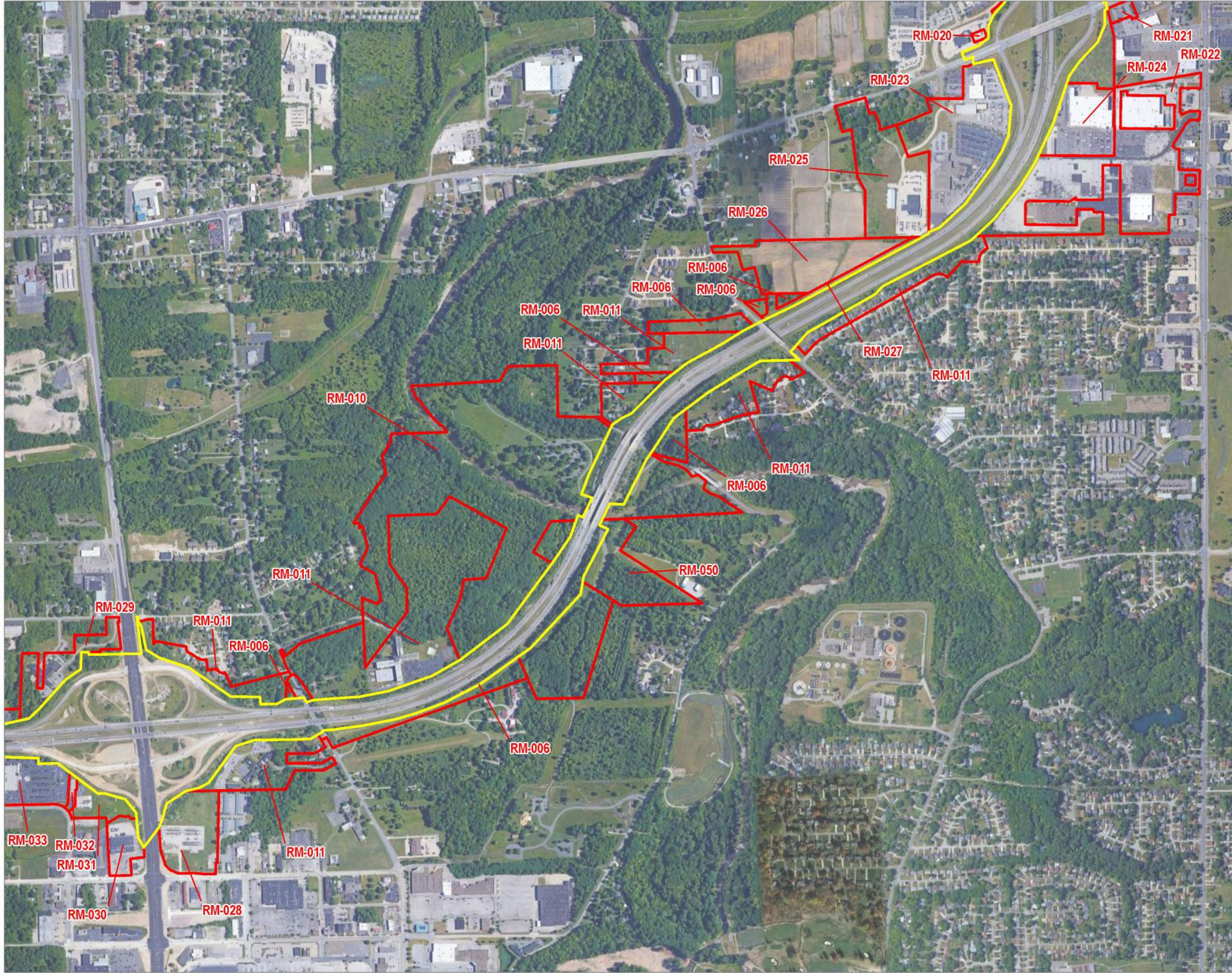
- PROJECT STUDY AREA
- RM PARCEL

BASE MAP: GOOGLE MAPS.



PROJECT: LOR-90-10.76 (PID 107714) LORAIN COUNTY, OHIO	
TITLE: RMR SCREENING MAP	
DRAWN BY: M. OPEL	PROJ. NO.: 528418
CHECKED BY: K. HENRY	FIGURE 3 (PAGE 1 OF 4)
APPROVED BY: S. SCHIMMOELLER	
DATE: DECEMBER 2023	
 1382 WEST NINTH STREET SUITE 400 CLEVELAND, OH 44113 PHONE: 216-344-3072	
FILE:	RMR.aprx

Coordinate System: NAD 1983 StatePlane Ohio North FIPS 3401 Feet; Map Rotation: 0
Drawn By: MOPEL on 12/21/2023, 15:38:50 P.M.; File Path: T:\PROJECTS\Ohio_DOT\1529418_LOR-90-10762-aprx\RM\Map.aprx; Layer Name: Fig03_RM




- PROJECT STUDY AREA
- RM PARCEL

BASE MAP: GOOGLE MAPS.

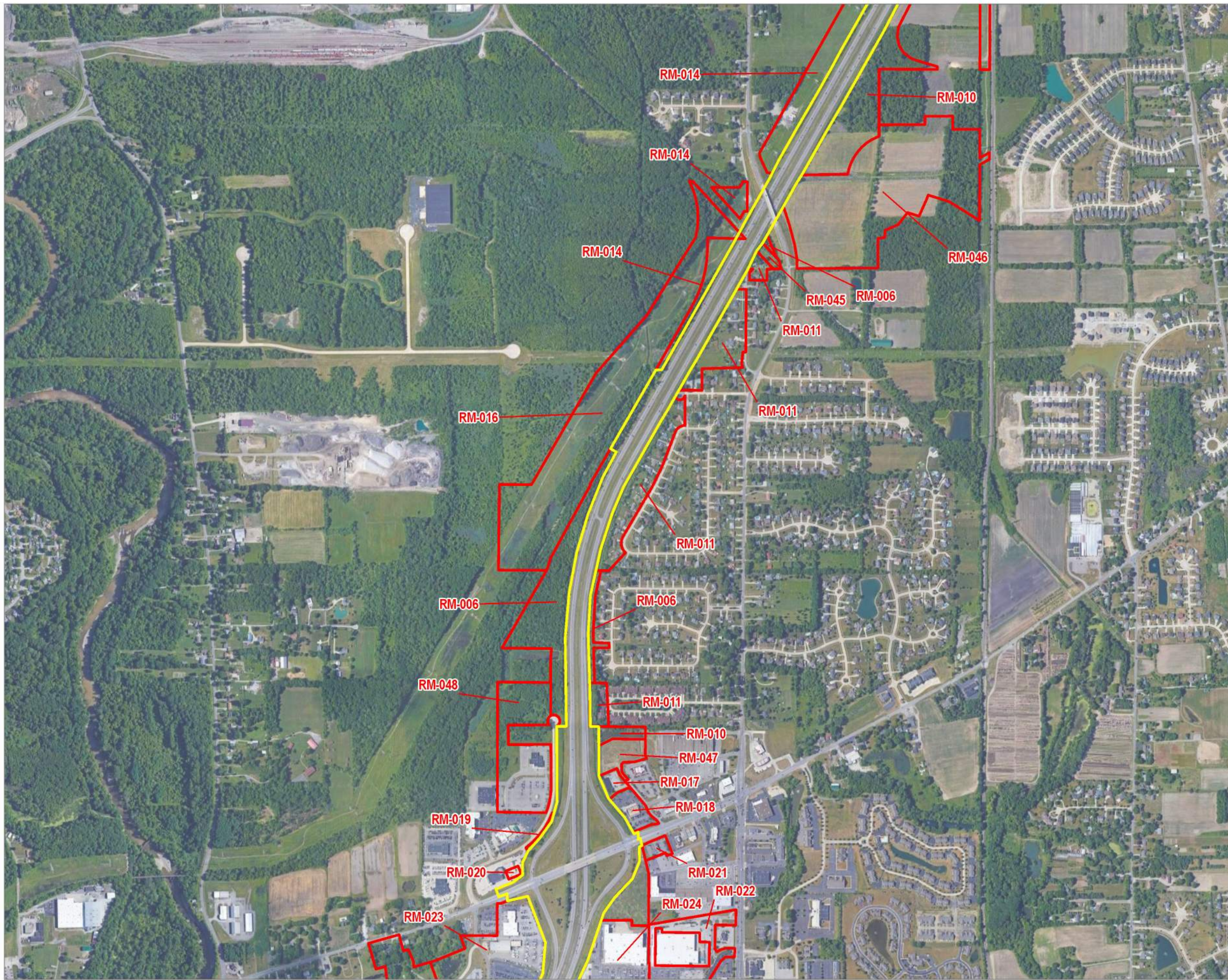


1:12,000
1" = 1,000'



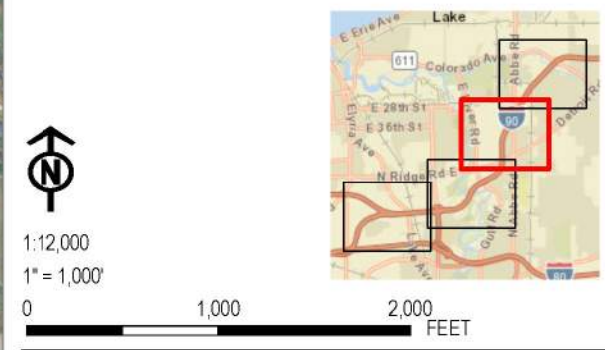
PROJECT:		LOR-90-10.76 (PID 107714) LORAIN COUNTY, OHIO	
TITLE:		RMR SCREENING MAP	
DRAWN BY:	M. OPEL	PROJ. NO.:	528418
CHECKED BY:	K. HENRY	FIGURE 3 (PAGE 2 OF 4)	
APPROVED BY:	S. SCHIMMOELLER		
DATE:	DECEMBER 2023	1382 WEST NINTH STREET SUITE 400 CLEVELAND, OH 44113 PHONE: 216-344-3072	
FILE:		RMR.aprx	

Coordinate System: NAD 1983 StatePlane Ohio North FIPS 3401 Feet; Map Rotation: 0
Drawn By: MOPEL on 12/21/2023, 15:38:50 PM; File Path: T:\PROJECTS\Ohio_DOT\1529418_LOR-90-10762-APR\RM\RM.aprx; Layer Name: Fig03_RM



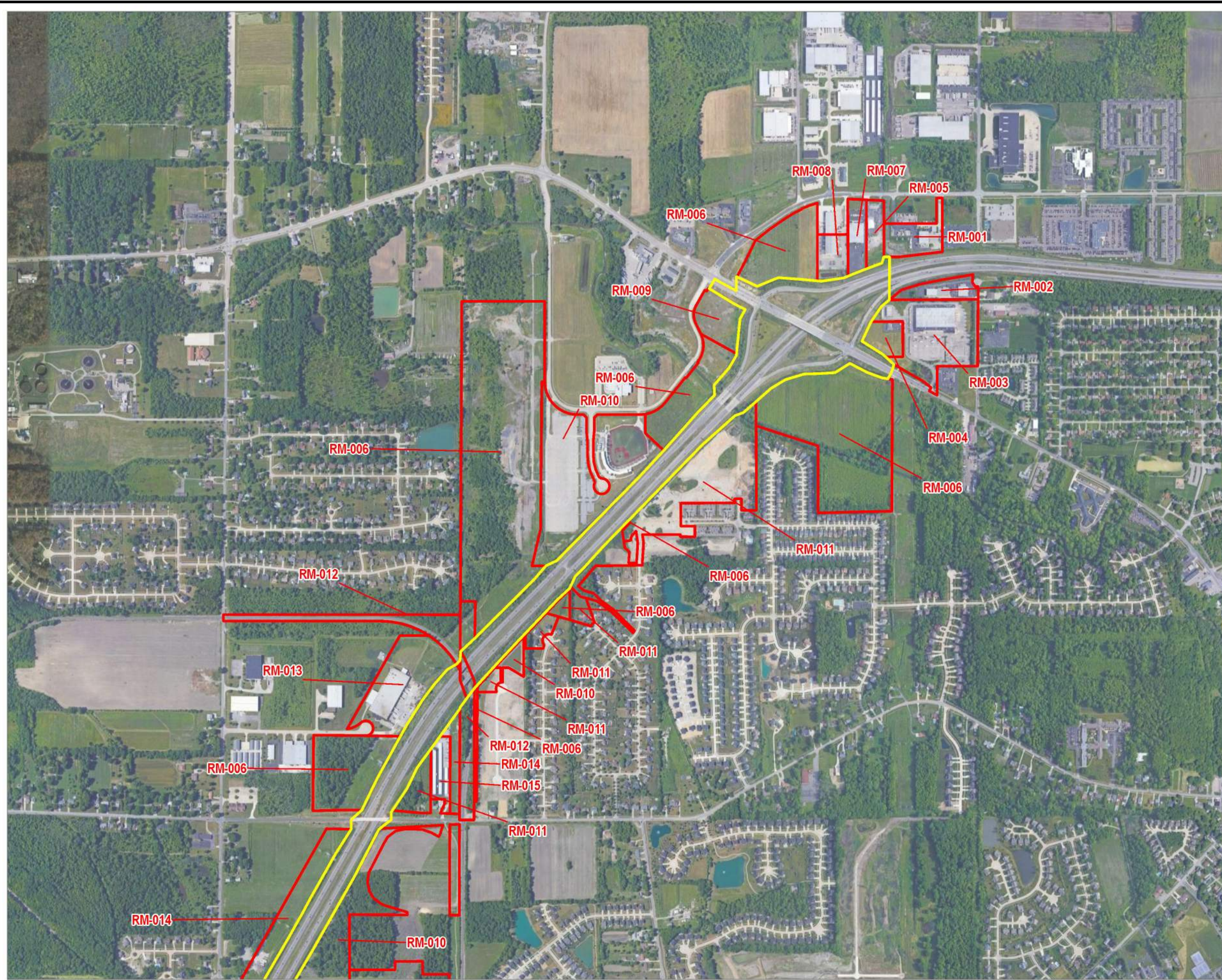
PROJECT STUDY AREA
RM PARCEL

BASE MAP: GOOGLE MAPS.



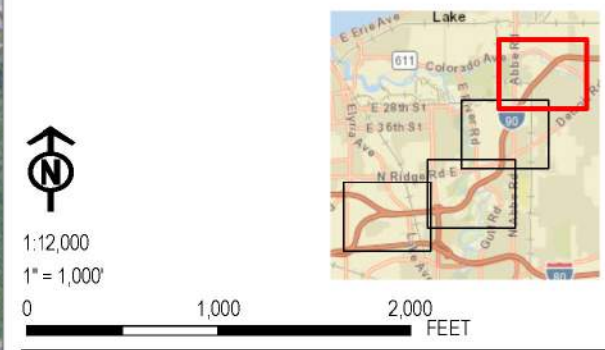
PROJECT:		LOR-90-10.76 (PID 107714) LORAIN COUNTY, OHIO	
TITLE:		RMR SCREENING MAP	
DRAWN BY:	M. OPEL	PROJ. NO.:	528418
CHECKED BY:	K. HENRY	FIGURE 3 (PAGE 3 OF 4)	
APPROVED BY:	S. SCHIMMOELLER		
DATE:	DECEMBER 2023	1382 WEST NINTH STREET SUITE 400 CLEVELAND, OH 44113 PHONE: 216-344-3072	
FILE:		RMR.aprx	

Coordinate System: NAD 1983 StatePlane Ohio North FIPS 9401 Feet; Map Rotation: 0
Drawn By: MOPEL on 12/21/2023, 15:38:50 PM; File Path: T:\PROJECTS\Ohio_DOT\1529418_LOR-90-10762-APR\RM\RM.aprx; Layer Name: Fig03_RM



PROJECT STUDY AREA
RM PARCEL

BASE MAP: GOOGLE MAPS.



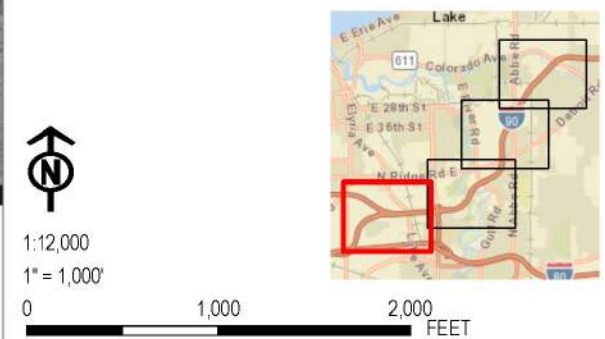
PROJECT:		LOR-90-10.76 (PID 107714) LORAIN COUNTY, OHIO	
TITLE:		RMR SCREENING MAP	
DRAWN BY:	M. OPEL	PROJ. NO.:	528418
CHECKED BY:	K. HENRY	FIGURE 3 (PAGE 4 OF 4)	
APPROVED BY:	S. SCHIMMOELLER		
DATE:	DECEMBER 2023	1382 WEST NINTH STREET SUITE 400 CLEVELAND, OH 44113 PHONE: 216-344-3072	
FILE:		RMR.aprx	

Coordinate System: NAD 1983 StatePlane Ohio North FIPS 9401 Feet; Map Rotation: 0
- Saved By: MOPEL on 12/21/2023, 15:39:50 PM; File Path: T:\PROJECTS\Ohio_DOT\1529418_LOR-90-107612.aprx\RM.aprx; Layer Name: Fig04_Aerial



PROJECT STUDY AREA
RM PARCEL

BASE MAP: OHIO DEPARTMENT OF TRANSPORTATION



PROJECT:		LOR-90-10.76 (PID 107714) LORAIN COUNTY, OHIO	
TITLE:		1955-1958 AERIAL MAP	
DRAWN BY:	M. OPEL	PROJ. NO.:	528418
CHECKED BY:	K. HENRY	FIGURE 4 (PAGE 1 OF 4)	
APPROVED BY:	S. SCHIMMOELLER		
DATE:	DECEMBER 2023	1382 WEST NINTH STREET SUITE 400 CLEVELAND, OH 44113 PHONE: 216-344-3072	
FILE:	RMR.aprx		

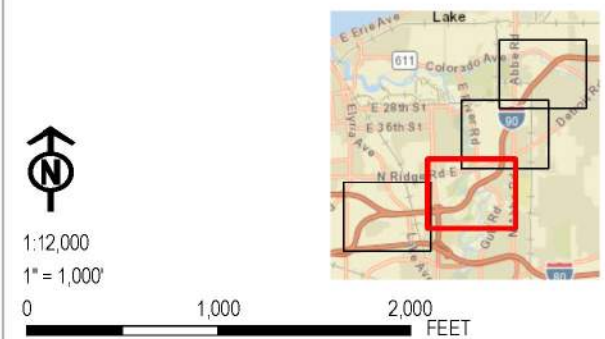


Coordinate System: NAD 1983 StatePlane Ohio North FIPS 9401 Feet; Map Rotation: 0
Drawn By: MOPEL on 12/21/2023, 15:38:50 P.M. File Path: T:\PROJECTS\Ohio_DOT\1529418_LOR-90-10762.aprx\RM\RM.aprx Layer Name: Fig4\Aerial
Saved By: MOPEL on 12/21/2023, 15:38:50 P.M. File Path: T:\PROJECTS\Ohio_DOT\1529418_LOR-90-10762.aprx\RM\RM.aprx Layer Name: Fig4\Aerial



PROJECT STUDY AREA
RM PARCEL

BASE MAP: OHIO DEPARTMENT OF TRANSPORTATION



PROJECT:		LOR-90-10.76 (PID 107714) LORAIN COUNTY, OHIO	
TITLE:		1955-1958 AERIAL MAP	
DRAWN BY:	M. OPEL	PROJ. NO.:	528418
CHECKED BY:	K. HENRY	FIGURE 4 (PAGE 2 OF 4)	
APPROVED BY:	S. SCHIMMOELLER		
DATE:	DECEMBER 2023	1382 WEST NINTH STREET SUITE 400 CLEVELAND, OH 44113 PHONE: 216-344-3072	
FILE:		RMR.aprx	



Coordinate System: NAD 1983 StatePlane Ohio North FIPS 9401 Feet; Map Rotation: 0
Drawn By: MOPEL on 12/21/2023, 15:38:50 PM; File Path: T:\PROJECTS\Ohio_DOT\1529418_LOR-90-1076-APR\RM\RM.aprx; Layout Name: Fig04_Aerial



PROJECT STUDY AREA
RM PARCEL

BASE MAP: OHIO DEPARTMENT OF TRANSPORTATION

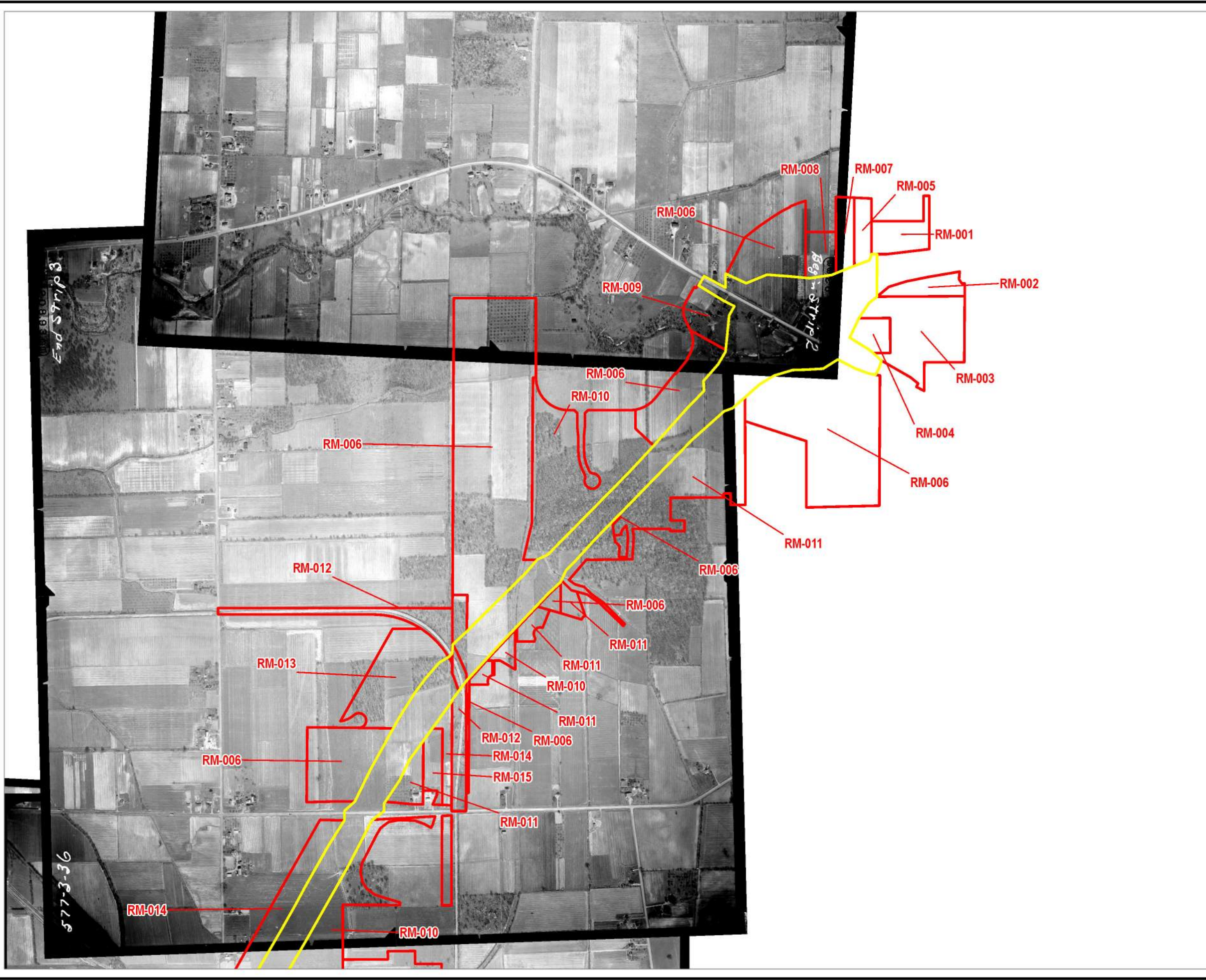


1:12,000
1" = 1,000'



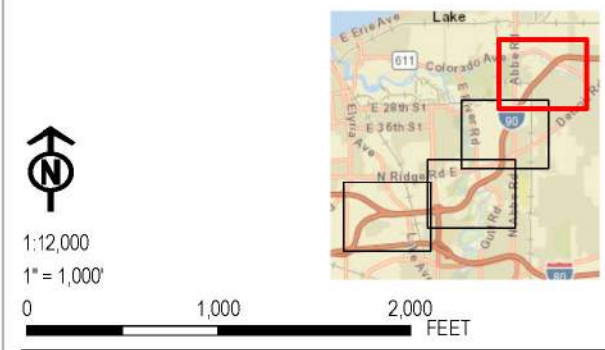
PROJECT:		LOR-90-10.76 (PID 107714) LORAIN COUNTY, OHIO	
TITLE:		1955-1958 AERIAL MAP	
DRAWN BY:	M. OPEL	PROJ. NO.:	528418
CHECKED BY:	K. HENRY	FIGURE 4 (PAGE 3 OF 4)	
APPROVED BY:	S. SCHIMMOELLER		
DATE:	DECEMBER 2023	1382 WEST NINTH STREET SUITE 400 CLEVELAND, OH 44113 PHONE: 216-344-3072	
FILE:		RMR.aprx	

Coordinate System: NAD 1983 StatePlane Ohio North FIPS 9401 Feet; Map Rotation: 0
Drawn By: MOPEL on 12/21/2023, 15:39:50 PM; File Path: T:\PROJECTS\Ohio_DOT\1529418_LOR-90-10762.aprx\RM.aprx; Layer Name: RMPX_Aerial



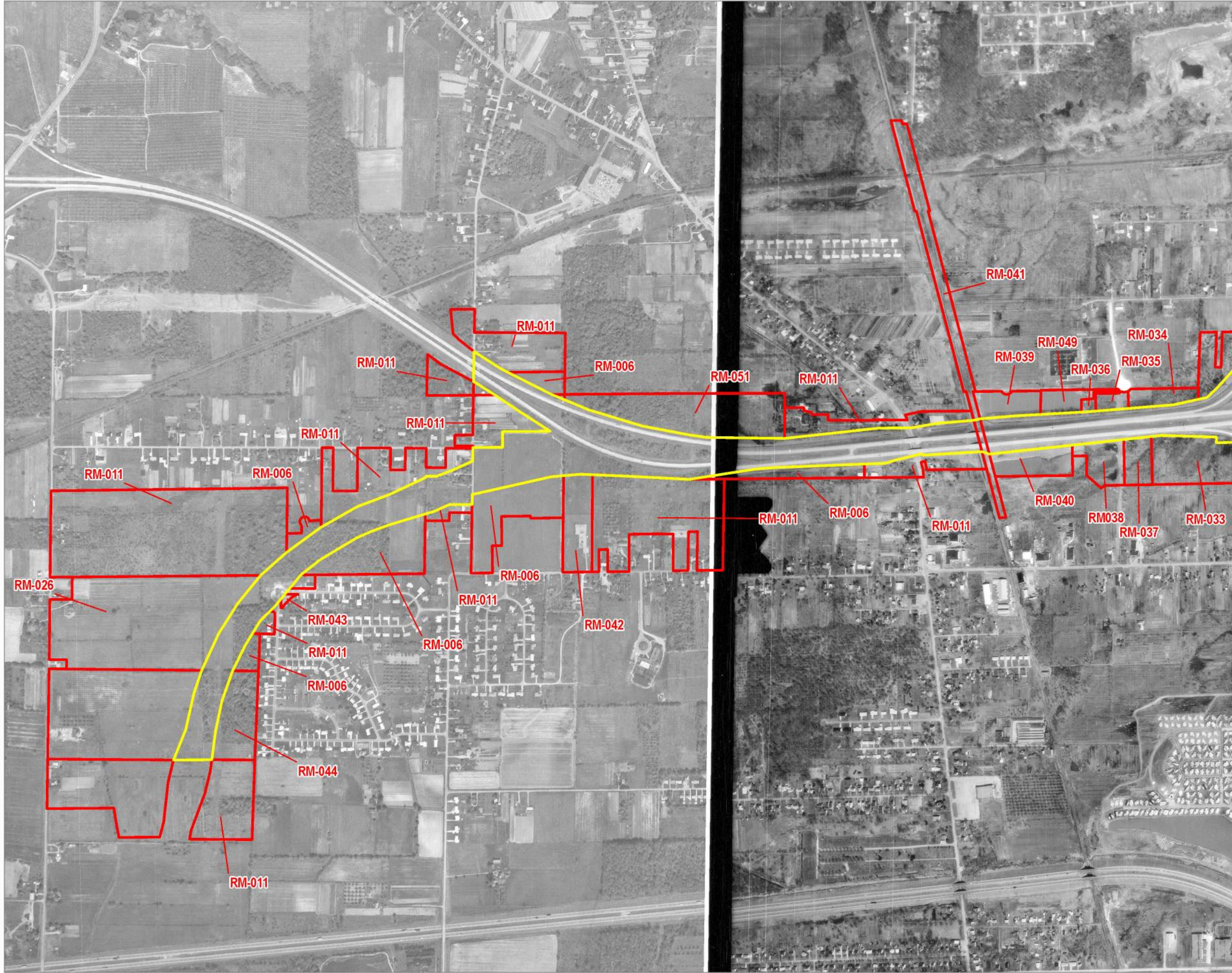
- PROJECT STUDY AREA
- RM PARCEL

BASE MAP: OHIO DEPARTMENT OF TRANSPORTATION



PROJECT:		LOR-90-10.76 (PID 107714) LORAIN COUNTY, OHIO	
TITLE:		1955-1958 AERIAL MAP	
DRAWN BY:	M. OPEL	PROJ. NO.:	528418
CHECKED BY:	K. HENRY	FIGURE 4 (PAGE 4 OF 4)	
APPROVED BY:	S. SCHIMMOELLER		
DATE:	DECEMBER 2023	1382 WEST NINTH STREET SUITE 400 CLEVELAND, OH 44113 PHONE: 216-344-3072	
FILE:	RMR.aprx	TRC	

Coordinate System: NAD 1983 StatePlane Ohio North FIPS 9401 Feet; Map Rotation: 0
 Drawn By: MOPEL on 12/21/2023, 15:38:50 PM; File Path: T:\PROJECTS\Ohio_DOT\1529418_LOR-90-107612.aprx\RM\aprx; Layer Name: Fig5_C_Aerial



- PROJECT STUDY AREA
- RM PARCEL

BASE MAP: OHIO DEPARTMENT OF TRANSPORTATION

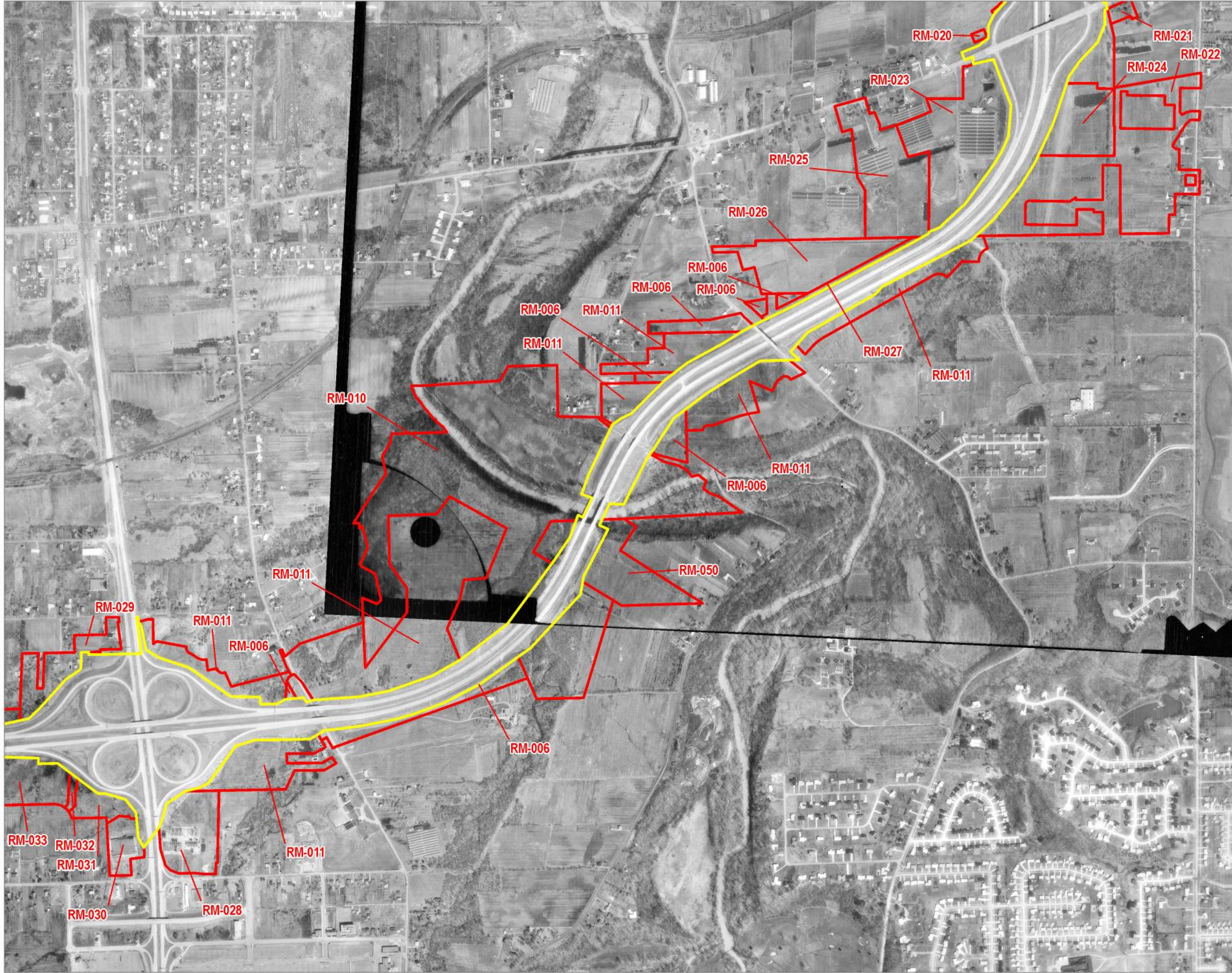


1:12,000
 1" = 1,000'



PROJECT:		LOR-90-10.76 (PID 107714) LORAIN COUNTY, OHIO	
TITLE:		1970 AERIAL MAP	
DRAWN BY:	M. OPEL	PROJ. NO.:	528418
CHECKED BY:	K. HENRY	FIGURE 5 (PAGE 1 OF 4)	
APPROVED BY:	S. SCHIMMOELLER		
DATE:	DECEMBER 2023	1382 WEST NINTH STREET SUITE 400 CLEVELAND, OH 44113 PHONE: 216-344-3072	
FILE:		RMR.aprx	

Coordinate System: NAD 1983 StatePlane Ohio North FIPS 9401 Feet; Map Rotation: 0
 Saved By: MOPEL on 12/21/2023, 15:38:50 PM; File Path: T:\PROJECTS\Ohio_DOT\1529418_LOR-90-10762.aprx\RM\aprx; Layout Name: Fig5_C_Aerial



- PROJECT STUDY AREA
- RM PARCEL

BASE MAP: OHIO DEPARTMENT OF TRANSPORTATION

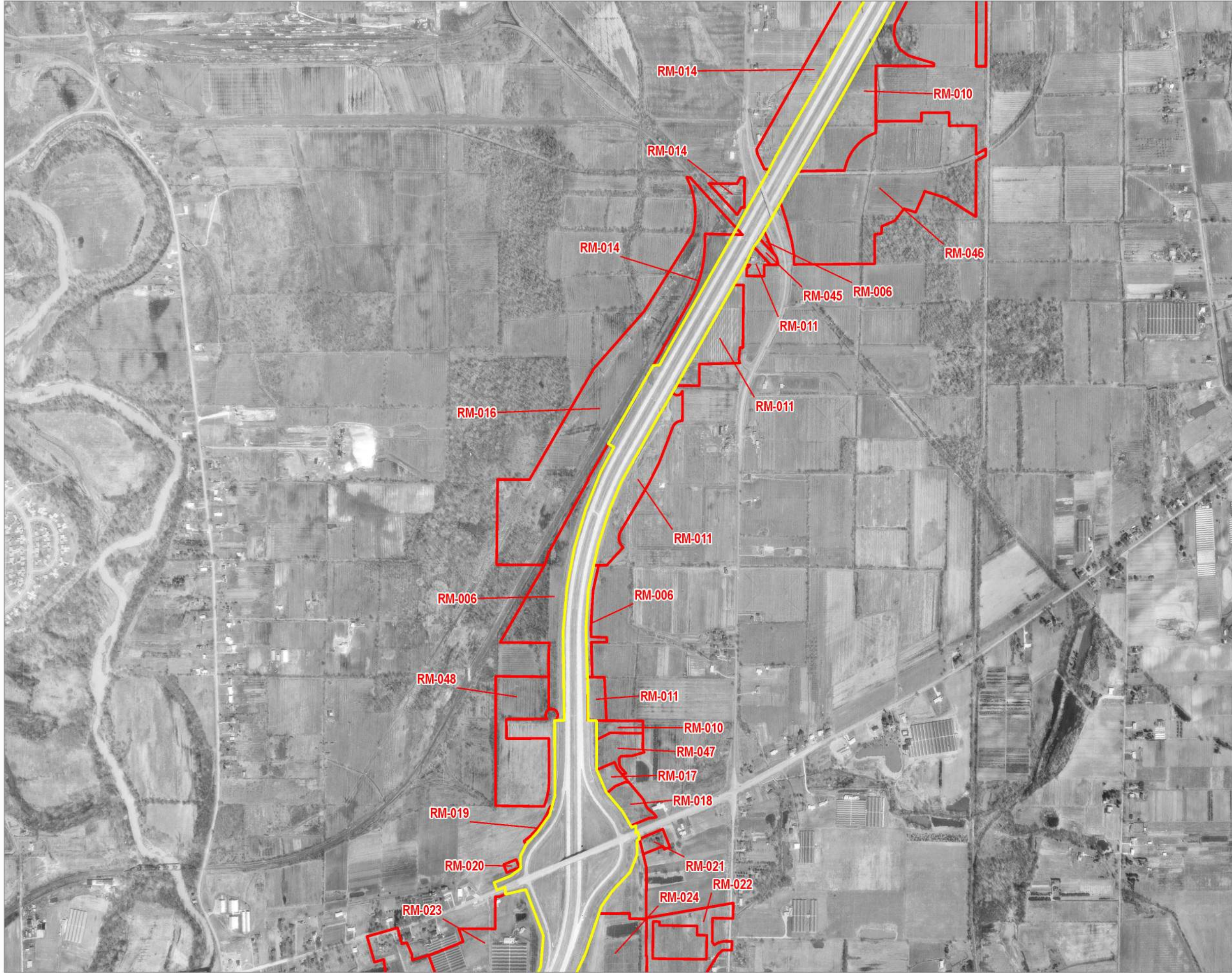


1:12,000
 1" = 1,000'



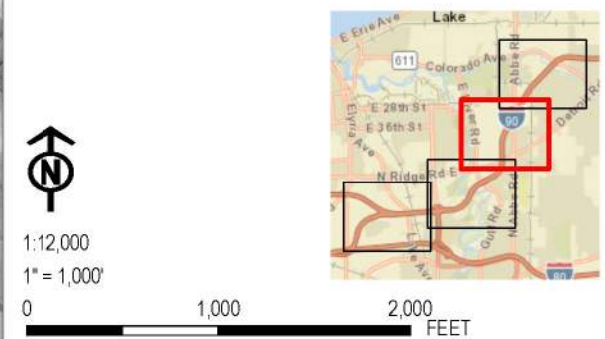
PROJECT:		LOR-90-10.76 (PID 107714) LORAIN COUNTY, OHIO	
TITLE:		1970 AERIAL MAP	
DRAWN BY:	M. OPEL	PROJ. NO.:	528418
CHECKED BY:	K. HENRY	FIGURE 5 (PAGE 2 OF 4)	
APPROVED BY:	S. SCHIMMOELLER		
DATE:	DECEMBER 2023	1382 WEST NINTH STREET SUITE 400 CLEVELAND, OH 44113 PHONE: 216-344-3072	
FILE:		RMR.aprx	

Coordinate System: NAD 1983 StatePlane Ohio North FIPS 9401 Feet; Map Rotation: 0
Drawn By: MOPEL on 12/21/2023, 15:38:50 P.M. File Path: T:\PROJECTS\Ohio_DOT\1528418_LOR-90-10762.aprx\RM\RM.aprx Layout Name: Fig5C_Aerial



PROJECT STUDY AREA
RM PARCEL

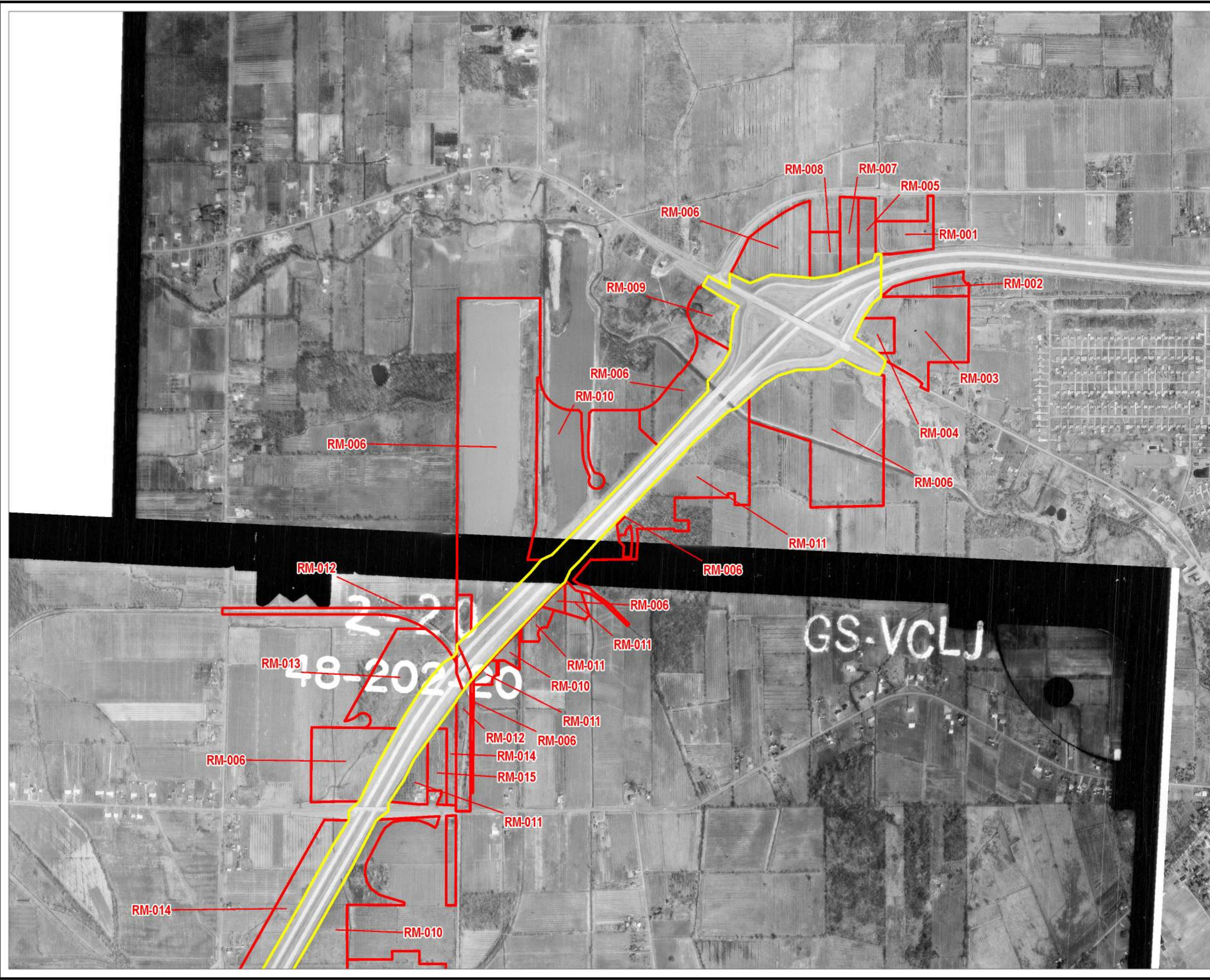
BASE MAP: OHIO DEPARTMENT OF TRANSPORTATION



PROJECT:		LOR-90-10.76 (PID 107714) LORAIN COUNTY, OHIO	
TITLE:		1970 AERIAL MAP	
DRAWN BY:	M. OPEL	PROJ. NO.:	528418
CHECKED BY:	K. HENRY	FIGURE 5 (PAGE 3 OF 4)	
APPROVED BY:	S. SCHIMMOELLER		
DATE:	DECEMBER 2023	1382 WEST NINTH STREET SUITE 400 CLEVELAND, OH 44113 PHONE: 216-344-3072	
FILE:		RMR.aprx	

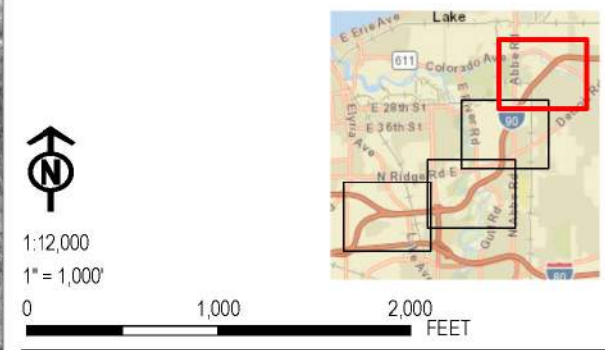


Coordinate System: NAD 1983 StatePlane Ohio North FIPS 3101 Feet; Map Rotation: 0
Drawn By: MOPEL on 12/21/2023, 15:38:50 PM; File Path: T:\PROJECTS\Ohio_DOT\1529418_LOR-90-107612-APR\VPR\Map.aprx; Layout Name: Fig5_C_Aerial



- PROJECT STUDY AREA
- RM PARCEL

BASE MAP: OHIO DEPARTMENT OF TRANSPORTATION



PROJECT:		LOR-90-10.76 (PID 107714) LORAIN COUNTY, OHIO	
TITLE:		1970 AERIAL MAP	
DRAWN BY:	M. OPEL	PROJ. NO.:	528418
CHECKED BY:	K. HENRY	FIGURE 5 (PAGE 4 OF 4)	
APPROVED BY:	S. SCHIMMOELLER		
DATE:	DECEMBER 2023	1382 WEST NINTH STREET SUITE 400 CLEVELAND, OH 44113 PHONE: 216-344-3072	
FILE:		RMR.aprx	



Coordinate System: NAD 1983 StatePlane Ohio North FIPS 3101 Feet; Map Rotation: 0
 - Saved By: MOPDL on 12/21/2023, 15:38:50 PM; File Path: T:\PROJECTS\Ohio_DOT\1529418_LOR-90-10762.aprx\RM\aprx; Layer Name: Fig\OX_Aerial



- PROJECT STUDY AREA
- RM PARCEL

BASE MAP: OHIO DEPARTMENT OF TRANSPORTATION

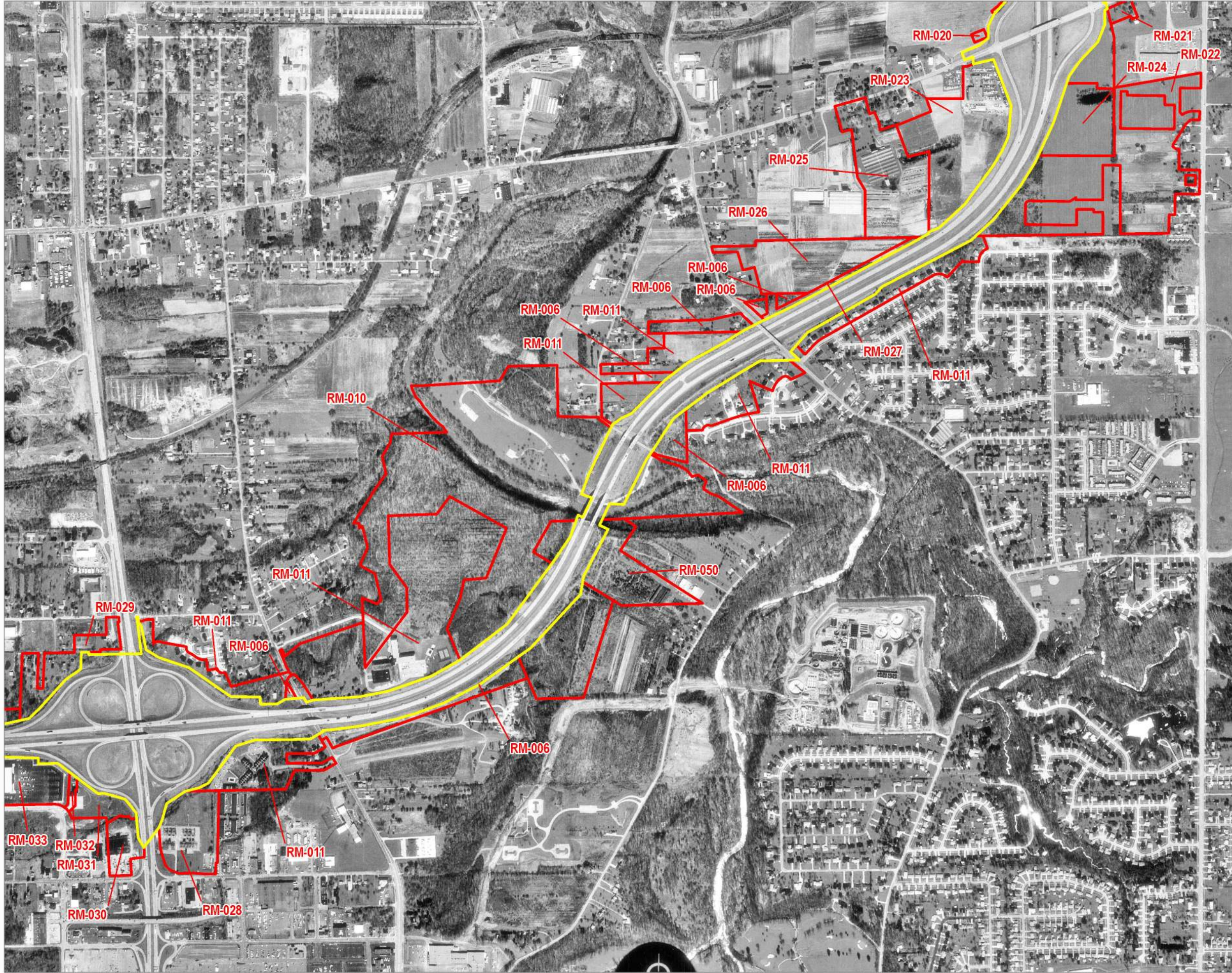


1:12,000
 1" = 1,000'



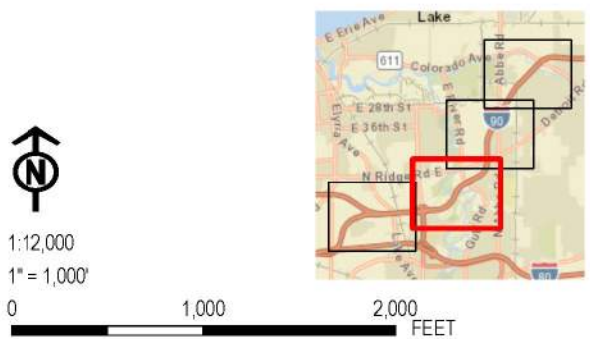
PROJECT:		LOR-90-10.76 (PID 107714) LORAIN COUNTY, OHIO	
TITLE:		1988 AERIAL MAP	
DRAWN BY:	M. OPEL	PROJ. NO.:	528418
CHECKED BY:	K. HENRY	FIGURE 6 (PAGE 1 OF 4)	
APPROVED BY:	S. SCHIMMOELLER		
DATE:	DECEMBER 2023	1382 WEST NINTH STREET SUITE 400 CLEVELAND, OH 44113 PHONE: 216-344-3072	
FILE:		RMR.aprx	


Coordinate System: NAD 1983 StatePlane Ohio North FIPS 3401 Feet; Map Rotation: 0
 Drawn By: MOPEL on 12/21/2023, 15:38:50 P.M.; File Path: T:\PROJECTS\Ohio_DOT\1529418_LOR-90-1076 DOT\1529418.aprx\RM\aprx; Layout Name: Fig6_CX_Aerial



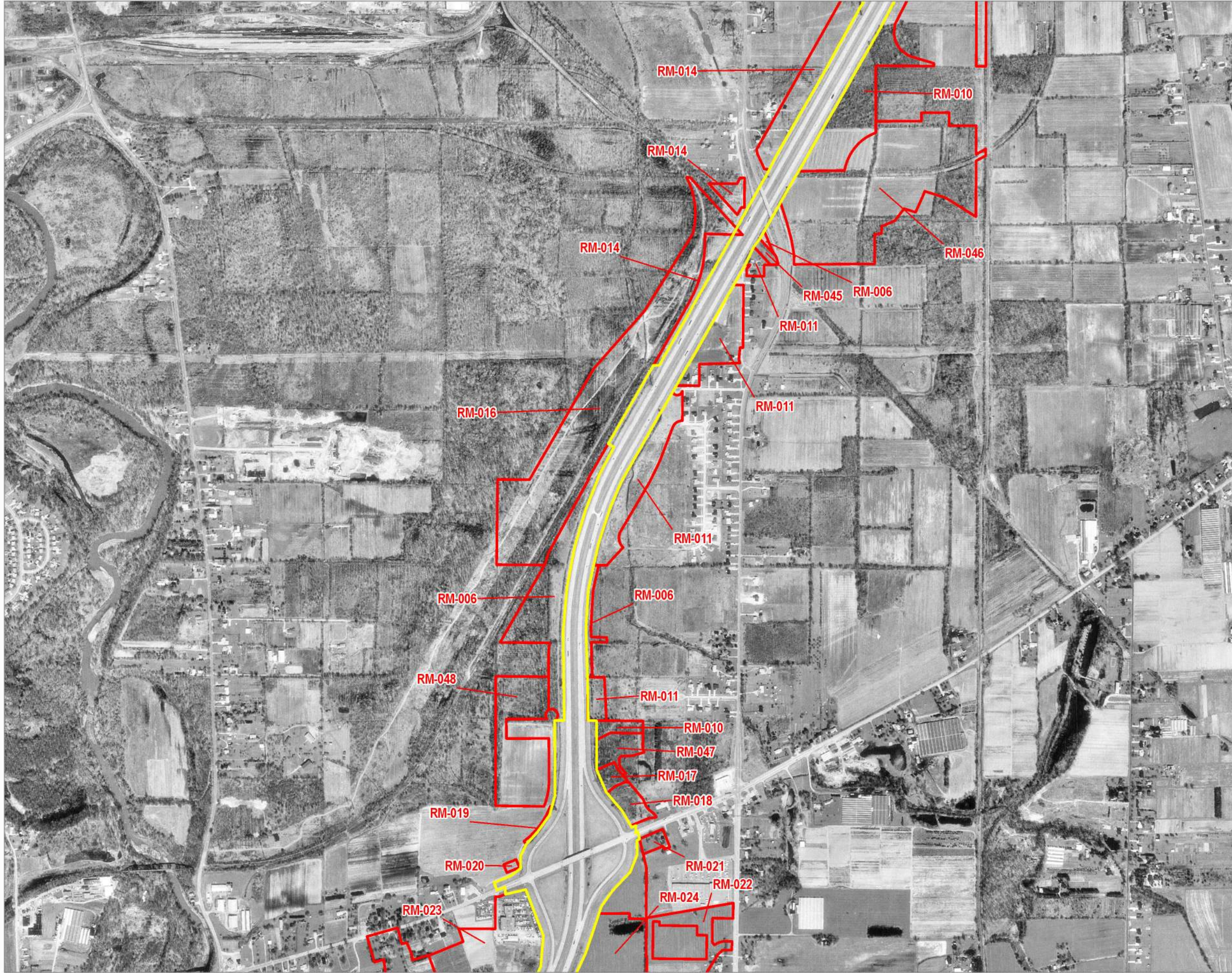
PROJECT STUDY AREA
 RM PARCEL

BASE MAP: OHIO DEPARTMENT OF TRANSPORTATION



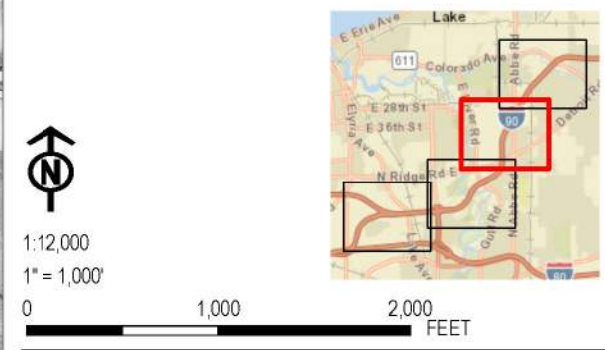
PROJECT:		LOR-90-10.76 (PID 107714) LORAIN COUNTY, OHIO	
TITLE:		1988 AERIAL MAP	
DRAWN BY:	M. OPEL	PROJ. NO.:	528418
CHECKED BY:	K. HENRY	FIGURE 6 (PAGE 2 OF 4)	
APPROVED BY:	S. SCHIMMOELLER		
DATE:	DECEMBER 2023	 1382 WEST NINTH STREET SUITE 400 CLEVELAND, OH 44113 PHONE: 216-344-3072	
FILE:		RMR.aprx	

Coordinate System: NAD 1983 StatePlane Ohio North FIPS 3101 Feet; Map Rotation: 0
Drawn By: MOPEL on 12/21/2023, 15:38:50 PM; File Path: T:\PROJECTS\Ohio_DOT\1529418_LOR-90-10762.aprx\RM\RM.aprx; Layout Name: Fig6_C_Aerial



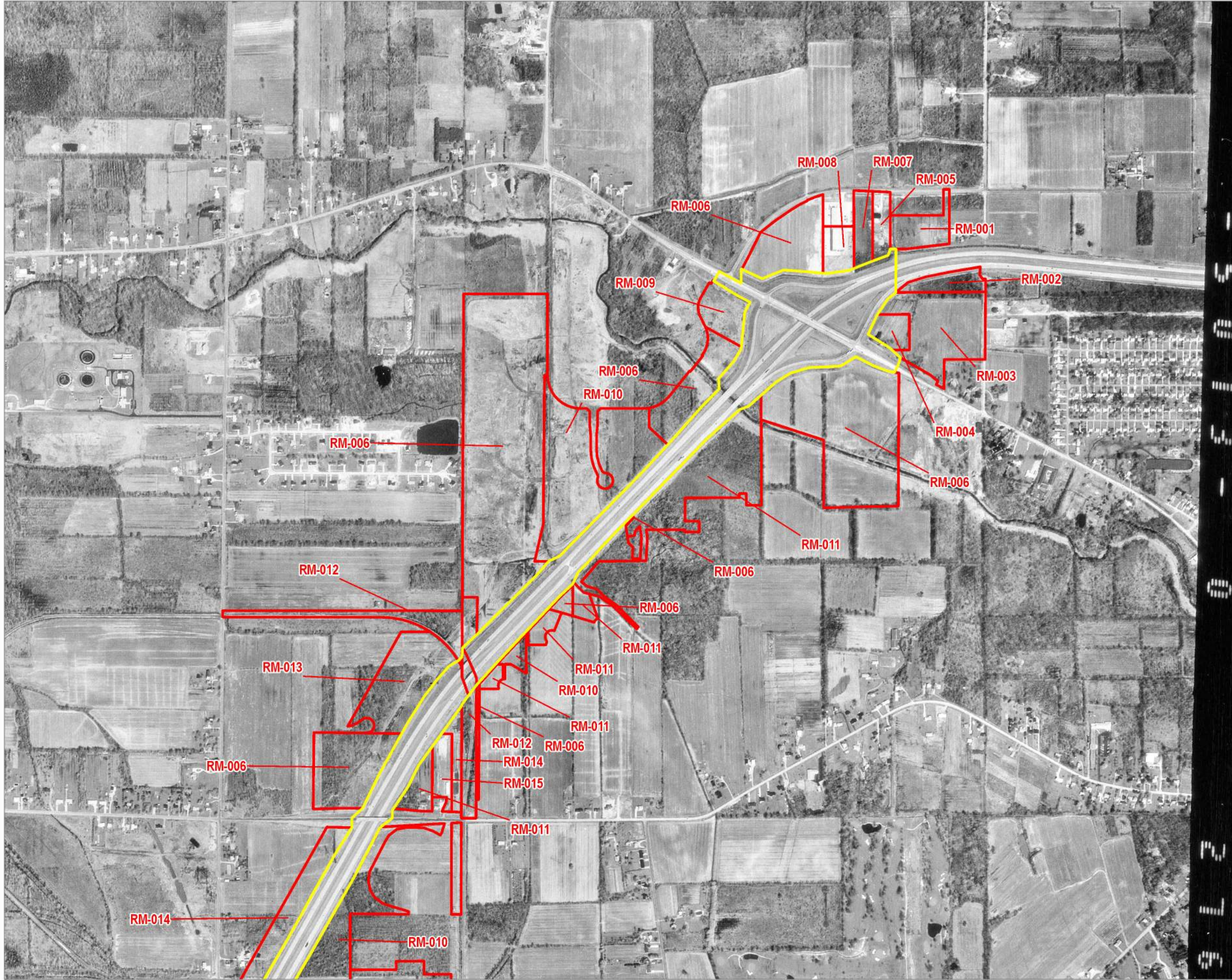
PROJECT STUDY AREA
RM PARCEL

BASE MAP: OHIO DEPARTMENT OF TRANSPORTATION



PROJECT:		LOR-90-10.76 (PID 107714) LORAIN COUNTY, OHIO	
TITLE:		1988 AERIAL MAP	
DRAWN BY:	M. OPEL	PROJ. NO.:	528418
CHECKED BY:	K. HENRY	FIGURE 6 (PAGE 3 OF 4)	
APPROVED BY:	S. SCHIMMOELLER		
DATE:	DECEMBER 2023	1382 WEST NINTH STREET SUITE 400 CLEVELAND, OH 44113 PHONE: 216-344-3072	
FILE:		RMR.aprx	

Coordinate System: NAD 1983 StatePlane Ohio North FIPS 9401 Feet; Map Rotation: 0
Drawn By: MOPEL on 12/21/2023, 15:38:50 P.M. File Path: T:\PROJECTS\Ohio_DOT\1529418_LOR-90-10762.aprx\RM.aprx
Layout Name: Fig6.aprx



PROJECT STUDY AREA
RM PARCEL

BASE MAP: OHIO DEPARTMENT OF TRANSPORTATION

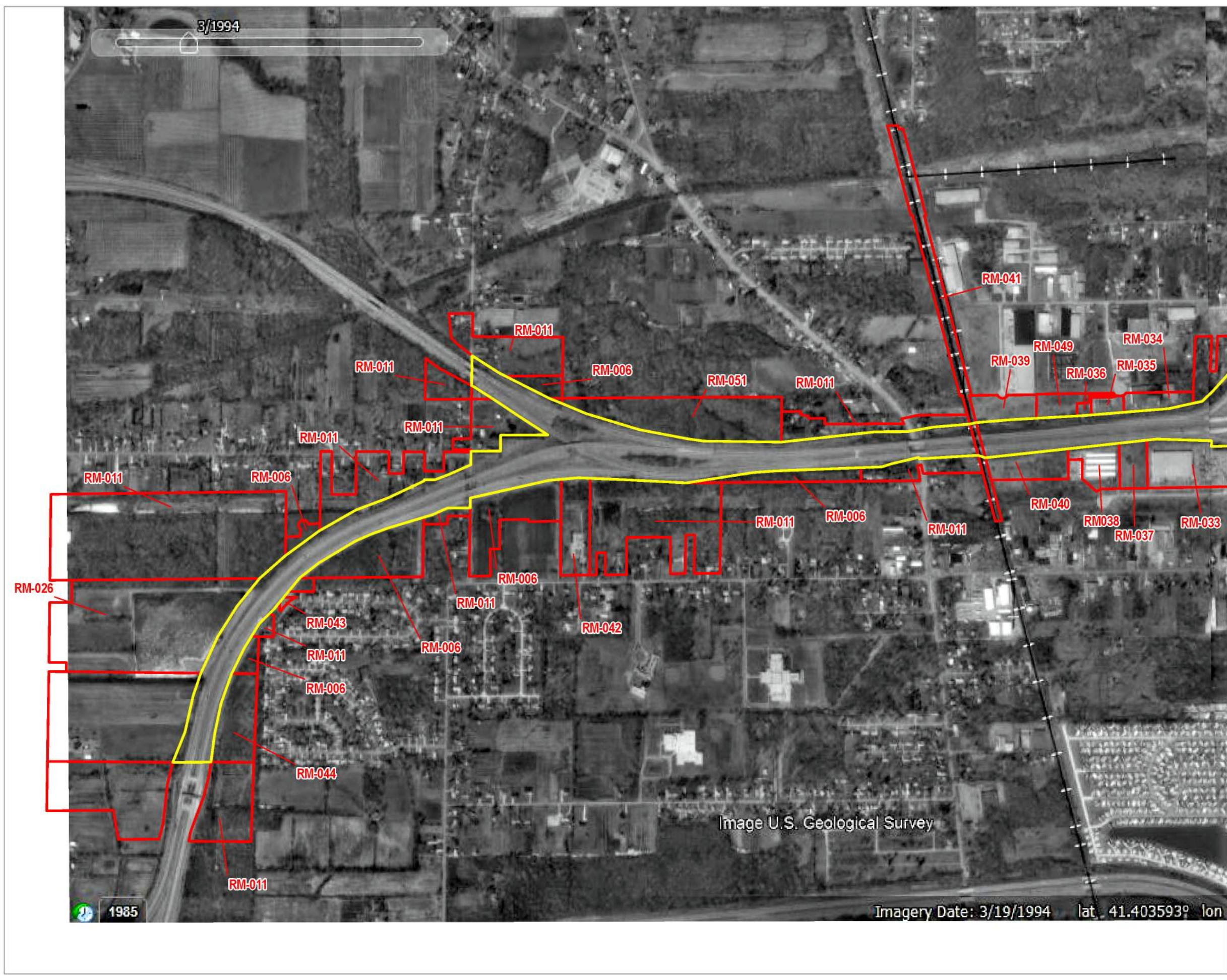


1:12,000
1" = 1,000'
0 1,000 2,000 FEET

PROJECT:		LOR-90-10.76 (PID 107714) LORAIN COUNTY, OHIO	
TITLE:		1988 AERIAL MAP	
DRAWN BY:	M. OPEL	PROJ. NO.:	528418
CHECKED BY:	K. HENRY	FIGURE 6 (PAGE 4 OF 4)	
APPROVED BY:	S. SCHIMMOELLER		
DATE:	DECEMBER 2023	1382 WEST NINTH STREET SUITE 400 CLEVELAND, OH 44113 PHONE: 216-344-3072	
FILE:		RMR.aprx	



Coordinate System: NAD 1983 StatePlane Ohio North FIPS 3101 Feet; Map Rotation: 0
- Saved By: MOPEL on 12/21/2023, 15:38:50 PM; File Path: T:\PROJECTS\Ohio_DOT\1528418_LOR-90-10762.aprx\RM.aprx; Layer Name: Fig7CX_Aerial



PROJECT STUDY AREA
RM PARCEL

BASE MAP: GOOGLE EARTH



1:12,000
1" = 1,000'



PROJECT:		LOR-90-10.76 (PID 107714) LORAIN COUNTY, OHIO	
TITLE:		1994 AERIAL MAP	
DRAWN BY:	M. OPEL	PROJ. NO.:	528418
CHECKED BY:	K. HENRY	FIGURE 7 (PAGE 1 OF 4)	
APPROVED BY:	S. SCHIMMOELLER		
DATE:	DECEMBER 2023	1382 WEST NINTH STREET SUITE 400 CLEVELAND, OH 44113 PHONE: 216-344-3072	
FILE:		RMR.aprx	

Image U.S. Geological Survey

Imagery Date: 3/19/1994 lat: 41.403593 lon:



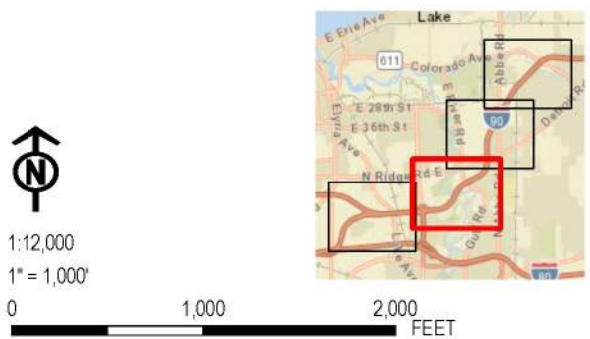
1382 WEST NINTH STREET
SUITE 400
CLEVELAND, OH 44113
PHONE: 216-344-3072

Coordinate System: NAD 1983 StatePlane Ohio North FIPS 9401 Feet; Map Rotation: 0
- Saved By: MOPEL on 12/21/2023, 15:38:50 PM; File Path: T:\PROJECTS\Ohio_DOT\1529418_LOR-90-10762.aprx\RM\RM.aprx; Layout Name: Fig7CX_Aerial



- PROJECT STUDY AREA
- RM PARCEL

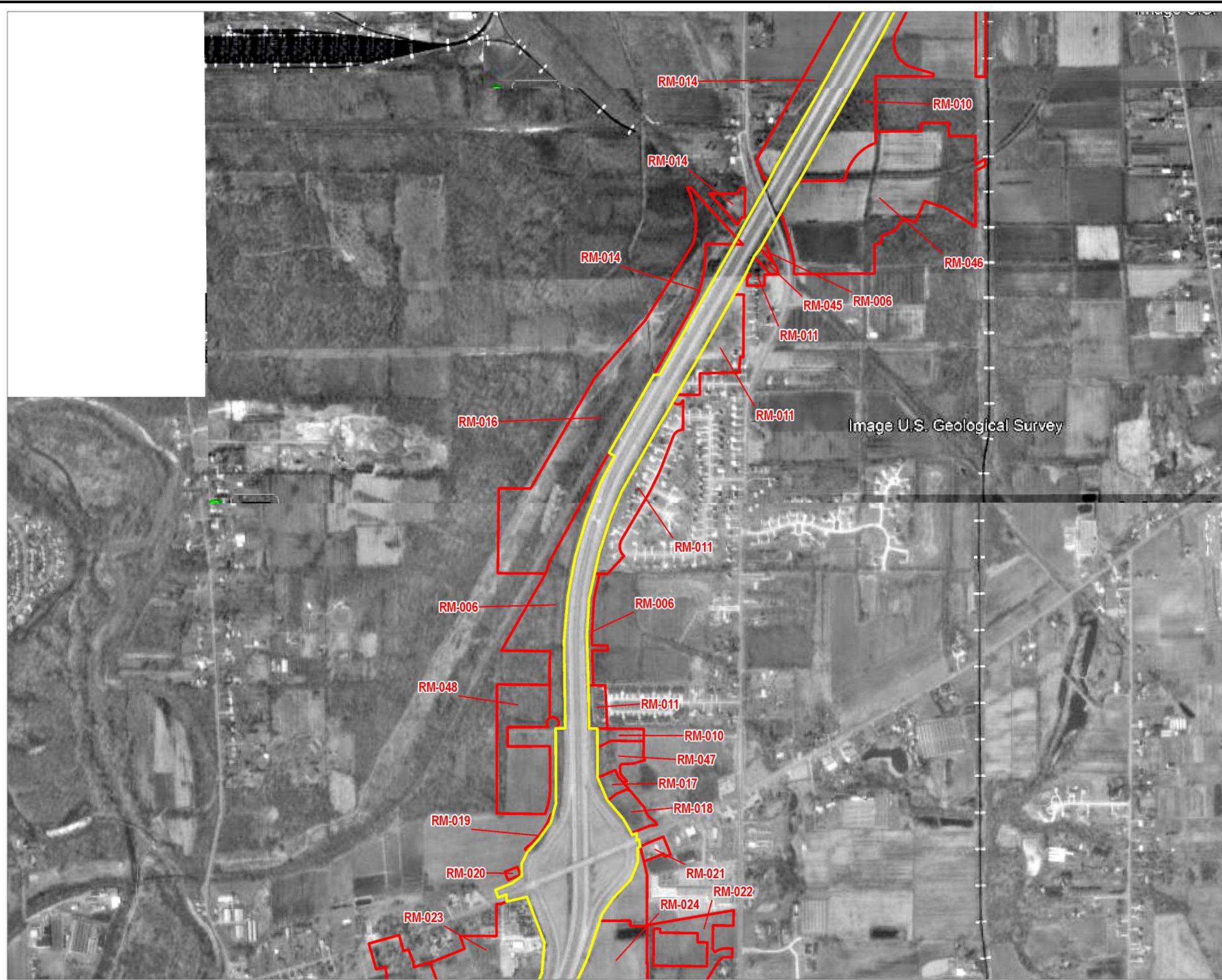
BASE MAP: GOOGLE EARTH



PROJECT:		LOR-90-10.76 (PID 107714) LORAIN COUNTY, OHIO	
TITLE:		1994 AERIAL MAP	
DRAWN BY:	M. OPEL	PROJ. NO.:	528418
CHECKED BY:	K. HENRY	FIGURE 7 (PAGE 2 OF 4)	
APPROVED BY:	S. SCHIMMOELLER		
DATE:	DECEMBER 2023	1382 WEST NINTH STREET SUITE 400 CLEVELAND, OH 44113 PHONE: 216-344-3072	
FILE:		RMR.aprx	



Coordinate System: NAD 1983 StatePlane Ohio North FIPS 3101 Feet; Map Rotation: 0
- Saved By: MOPEL on 12/21/2023, 15:38:50 PM; File Path: T:\PROJECTS\Ohio_DOT\1529418_LOR-90-10762.aprx\RM.aprx; Layout Name: Fig7C_Aerial



PROJECT STUDY AREA
RM PARCEL

BASE MAP: GOOGLE EARTH



1:12,000
1" = 1,000'



PROJECT:		LOR-90-10.76 (PID 107714) LORAIN COUNTY, OHIO	
TITLE:		1994 AERIAL MAP	
DRAWN BY:	M. OPEL	PROJ. NO.:	528418
CHECKED BY:	K. HENRY	FIGURE 7 (PAGE 3 OF 4)	
APPROVED BY:	S. SCHIMMOELLER		
DATE:	DECEMBER 2023	1382 WEST NINTH STREET SUITE 400 CLEVELAND, OH 44113 PHONE: 216-344-3072	
FILE:	RMR.aprx	TRC	

Coordinate System: NAD 1983 StatePlane Ohio North FIPS 3401 Feet; Map Rotation: 0
Drawn By: MOPEL on 12/21/2023, 15:38:50 P.M.; File Path: T:\PROJECTS\Ohio_DOT\1529418_LOR-90-10762.aprx\RM\RM.aprx; Layer Name: Fig7CX_Aerial



PROJECT STUDY AREA
RM PARCEL

BASE MAP: GOOGLE EARTH



1:12,000
1" = 1,000'



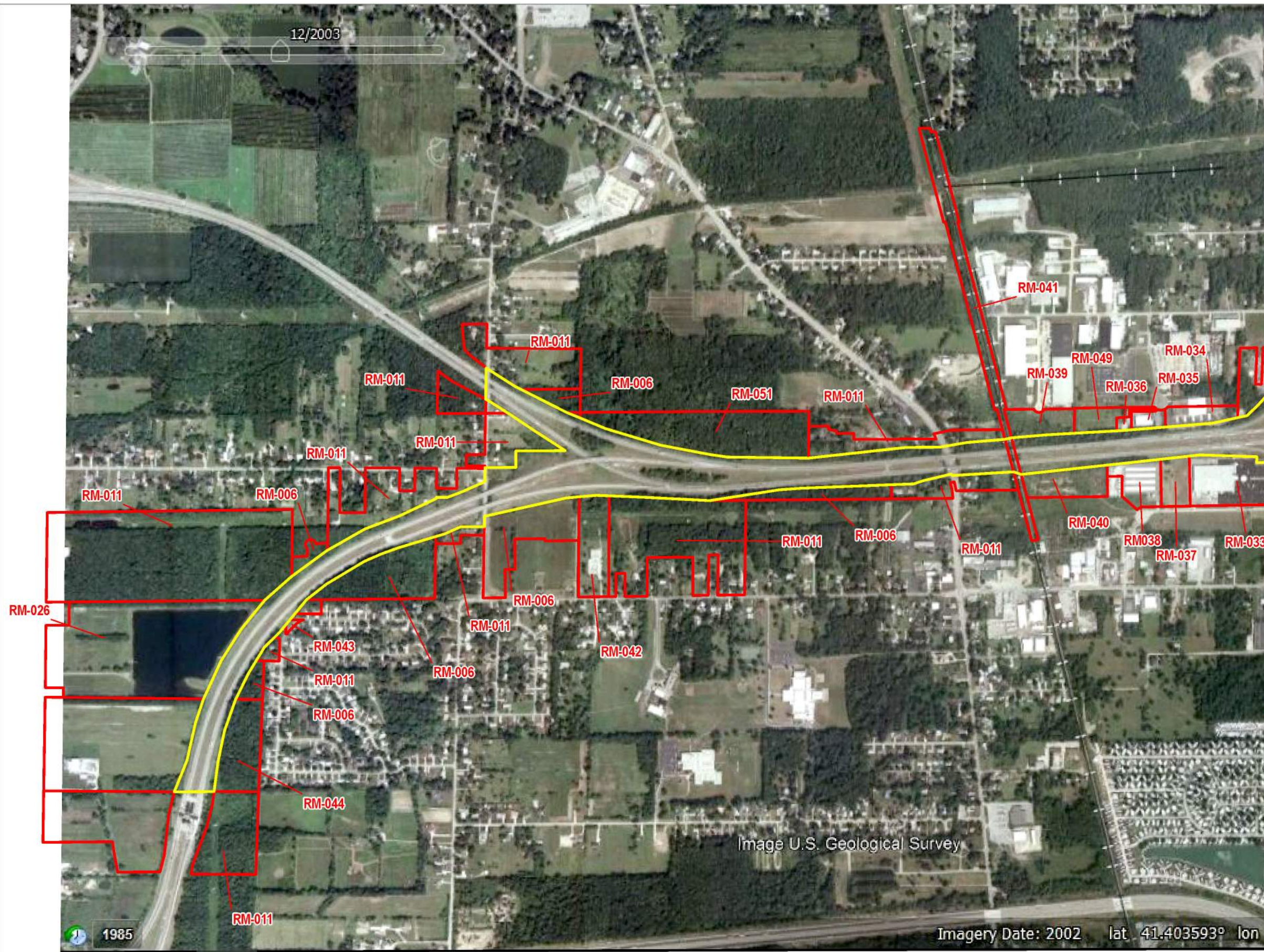
Image U.S. Geological Survey

PROJECT:		LOR-90-10.76 (PID 107714) LORAIN COUNTY, OHIO	
TITLE:		1994 AERIAL MAP	
DRAWN BY:	M. OPEL	PROJ. NO.:	528418
CHECKED BY:	K. HENRY	FIGURE 7 (PAGE 4 OF 4)	
APPROVED BY:	S. SCHIMMOELLER		
DATE:	DECEMBER 2023	1382 WEST NINTH STREET SUITE 400 CLEVELAND, OH 44113 PHONE: 216-344-3072	
FILE:	RMR.aprx		



12/2003

PROJECT STUDY AREA
RM PARCEL



BASE MAP: GOOGLE EARTH



1:12,000
1" = 1,000'




Image U.S. Geological Survey

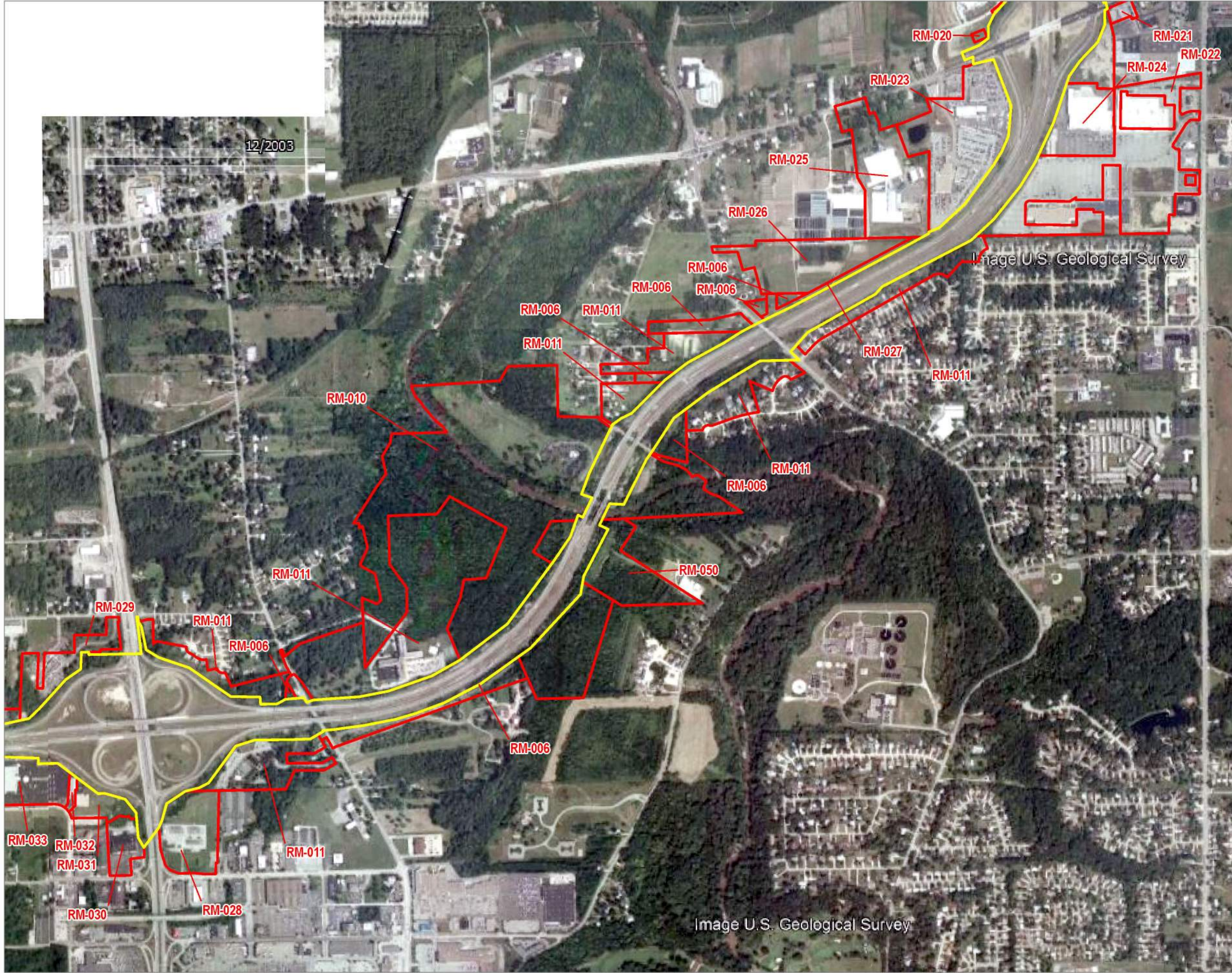
Imagery Date: 2002 lat 41.403593° lon

1985

Coordinate System: NAD 1983 StatePlane Ohio North FIPS 3401 Feet; Map Rotation: 0
Drawn By: MOPEL on 12/21/2023, 15:38:50 PM; File Path: T:\PROJECTS\Ohio_DOT\1529418_LOR-90-10762.aprx\RM.aprx; Layer Name: Fig0X_Aerial

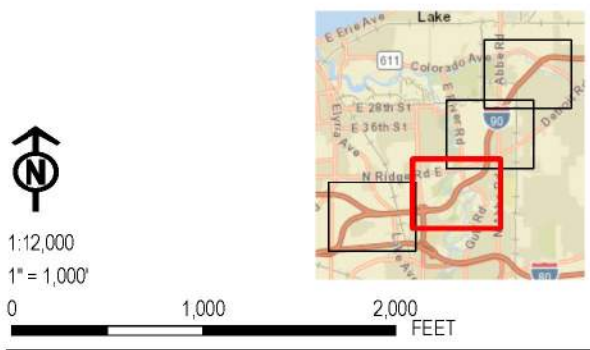
PROJECT:		LOR-90-10.76 (PID 107714) LORAIN COUNTY, OHIO	
TITLE:		2003 AERIAL MAP	
DRAWN BY:	M. OPEL	PROJ. NO.:	528418
CHECKED BY:	K. HENRY	FIGURE 8 (PAGE 1 OF 4)	
APPROVED BY:	S. SCHIMMOELLER		
DATE:	DECEMBER 2023	 1382 WEST NINTH STREET SUITE 400 CLEVELAND, OH 44113 PHONE: 216-344-3072	
FILE:		RMR.aprx	

Coordinate System: NAD 1983 StatePlane Ohio North FIPS 9401 Feet; Map Rotation: 0
- Saved By: MOPEL on 12/21/2023, 15:38:50 PM; File Path: T:\PROJECTS\Ohio_DOT\1529418_LOR-90-10762.aprx\RM\RM.aprx; Layer Name: Fig08_Aerial



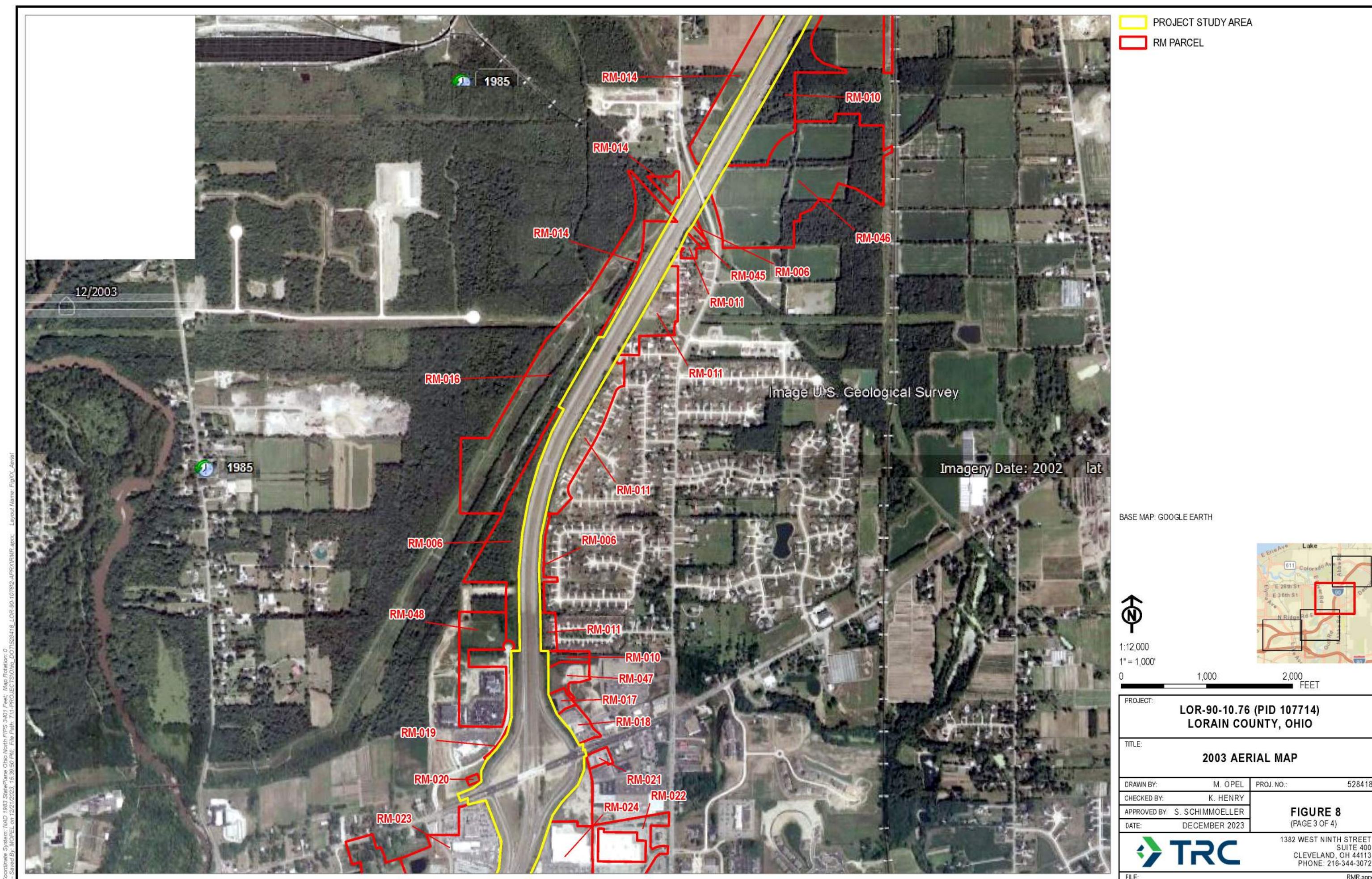
- PROJECT STUDY AREA
- RM PARCEL

BASE MAP: GOOGLE EARTH



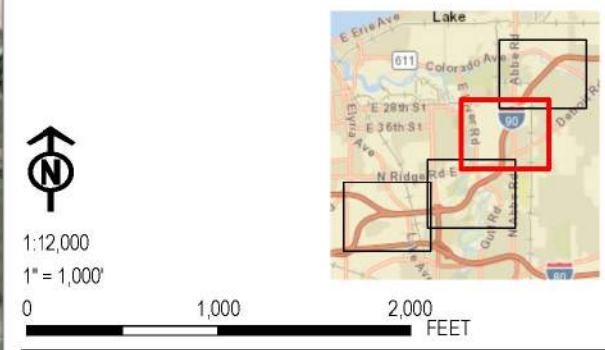
PROJECT:		LOR-90-10.76 (PID 107714) LORAIN COUNTY, OHIO	
TITLE:		2003 AERIAL MAP	
DRAWN BY:	M. OPEL	PROJ. NO.:	528418
CHECKED BY:	K. HENRY	FIGURE 8 (PAGE 2 OF 4)	
APPROVED BY:	S. SCHIMMOELLER		
DATE:	DECEMBER 2023	1382 WEST NINTH STREET SUITE 400 CLEVELAND, OH 44113 PHONE: 216-344-3072	
FILE:		RMR.aprx	





PROJECT STUDY AREA
RM PARCEL

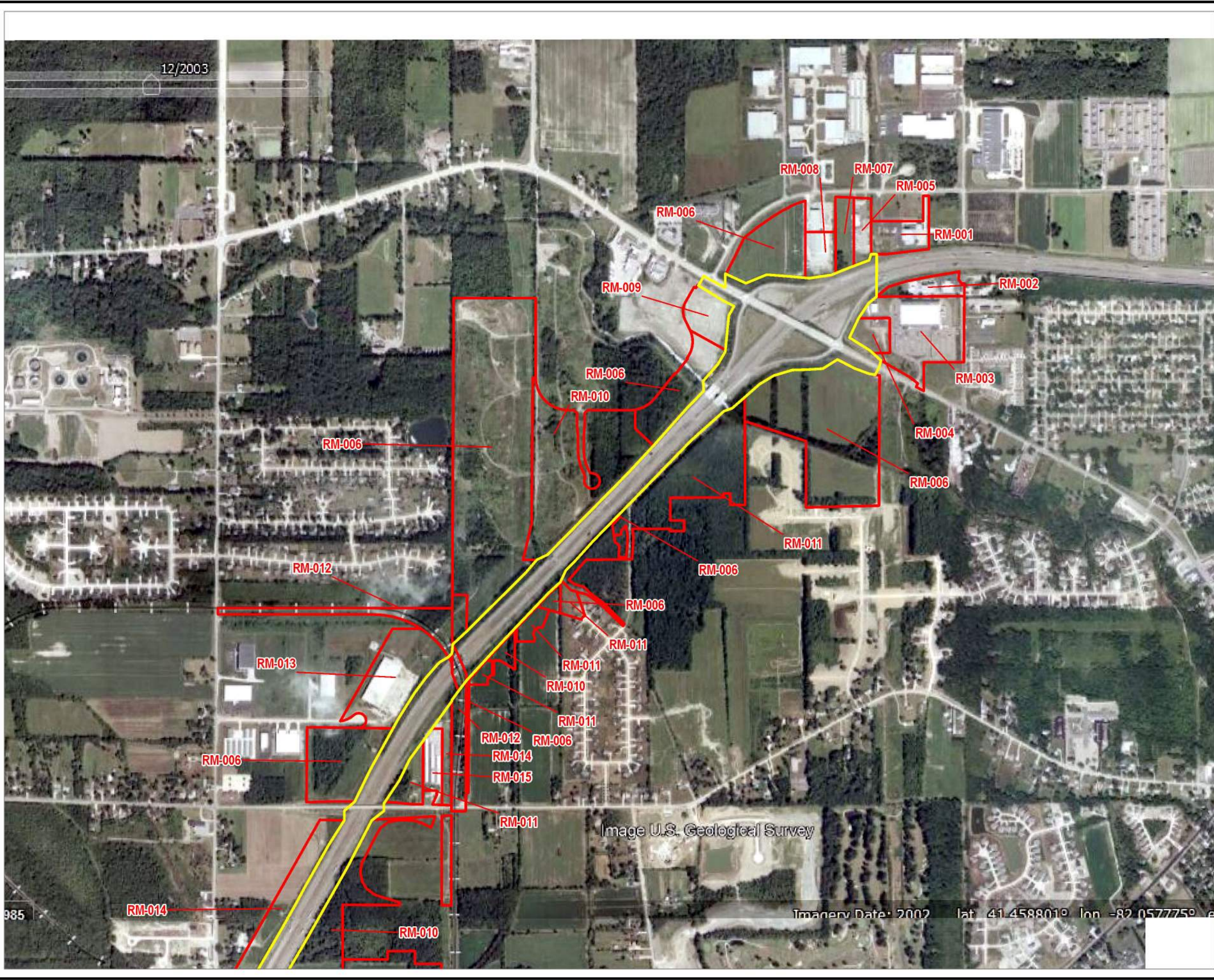
BASE MAP: GOOGLE EARTH



PROJECT:		LOR-90-10.76 (PID 107714) LORAIN COUNTY, OHIO	
TITLE:		2003 AERIAL MAP	
DRAWN BY:	M. OPEL	PROJ. NO.:	528418
CHECKED BY:	K. HENRY	FIGURE 8 (PAGE 3 OF 4)	
APPROVED BY:	S. SCHIMMOELLER		
DATE:	DECEMBER 2023	1382 WEST NINTH STREET SUITE 400 CLEVELAND, OH 44113 PHONE: 216-344-3072	
FILE:	RMR.aprx		

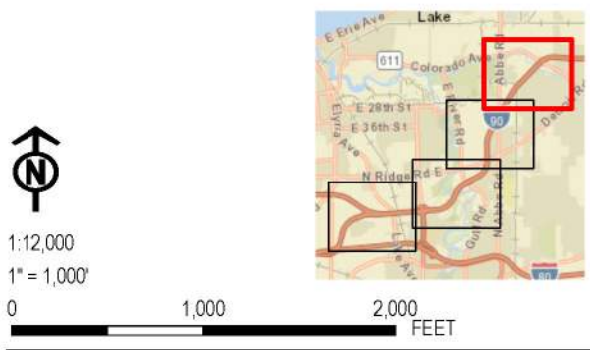
Coordinate System: NAD 1983 StatePlane Ohio North FIPS 9401 Feet; Map Rotation: 0
Drawn By: MOPEL on 12/21/2023, 15:38:50 PM; File Path: T:\PROJECTS\Ohio_DOT\107714_LOR-90-10.76\2003_Aerial.aprx; Layer Name: Fig08_Aerial

Coordinate System: NAD 1983 StatePlane Ohio North FIPS 9401 Feet; Map Rotation: 0
Drawn By: MOPEL on 12/21/2023, 15:38:50 PM; File Path: T:\PROJECTS\Ohio_DOT\1529418_LOR-90-10762.aprx\RM\RM.aprx; Layer Name: Fig08_Aerial

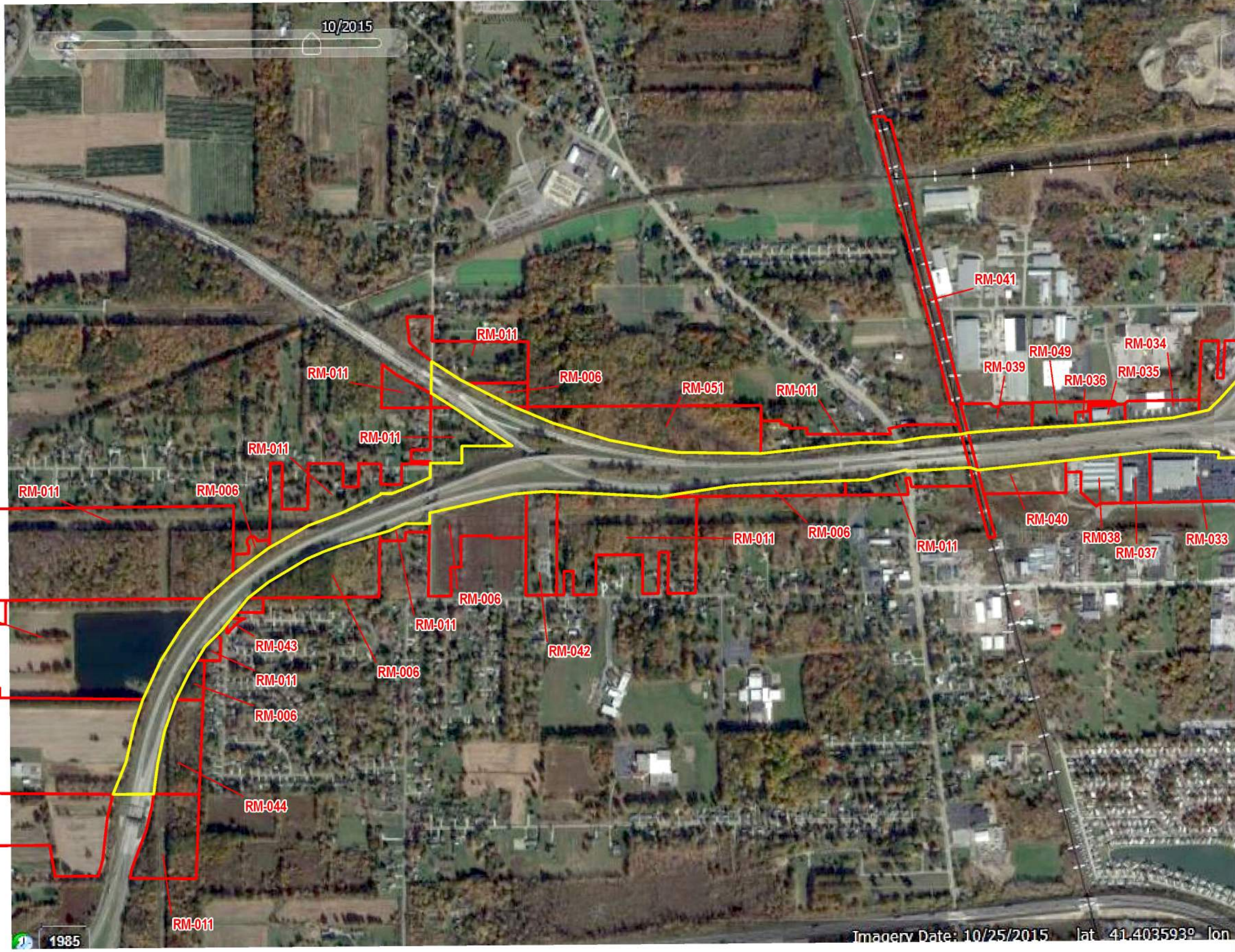


PROJECT STUDY AREA
RM PARCEL

BASE MAP: GOOGLE EARTH



PROJECT:		LOR-90-10.76 (PID 107714) LORAIN COUNTY, OHIO	
TITLE:		2003 AERIAL MAP	
DRAWN BY:	M. OPEL	PROJ. NO.:	528418
CHECKED BY:	K. HENRY	FIGURE 8 (PAGE 4 OF 4)	
APPROVED BY:	S. SCHIMMOELLER		
DATE:	DECEMBER 2023	1382 WEST NINTH STREET SUITE 400 CLEVELAND, OH 44113 PHONE: 216-344-3072	
FILE:		RMR.aprx	




PROJECT STUDY AREA
 RM PARCEL

BASE MAP: GOOGLE EARTH



1:12,000
 1" = 1,000'

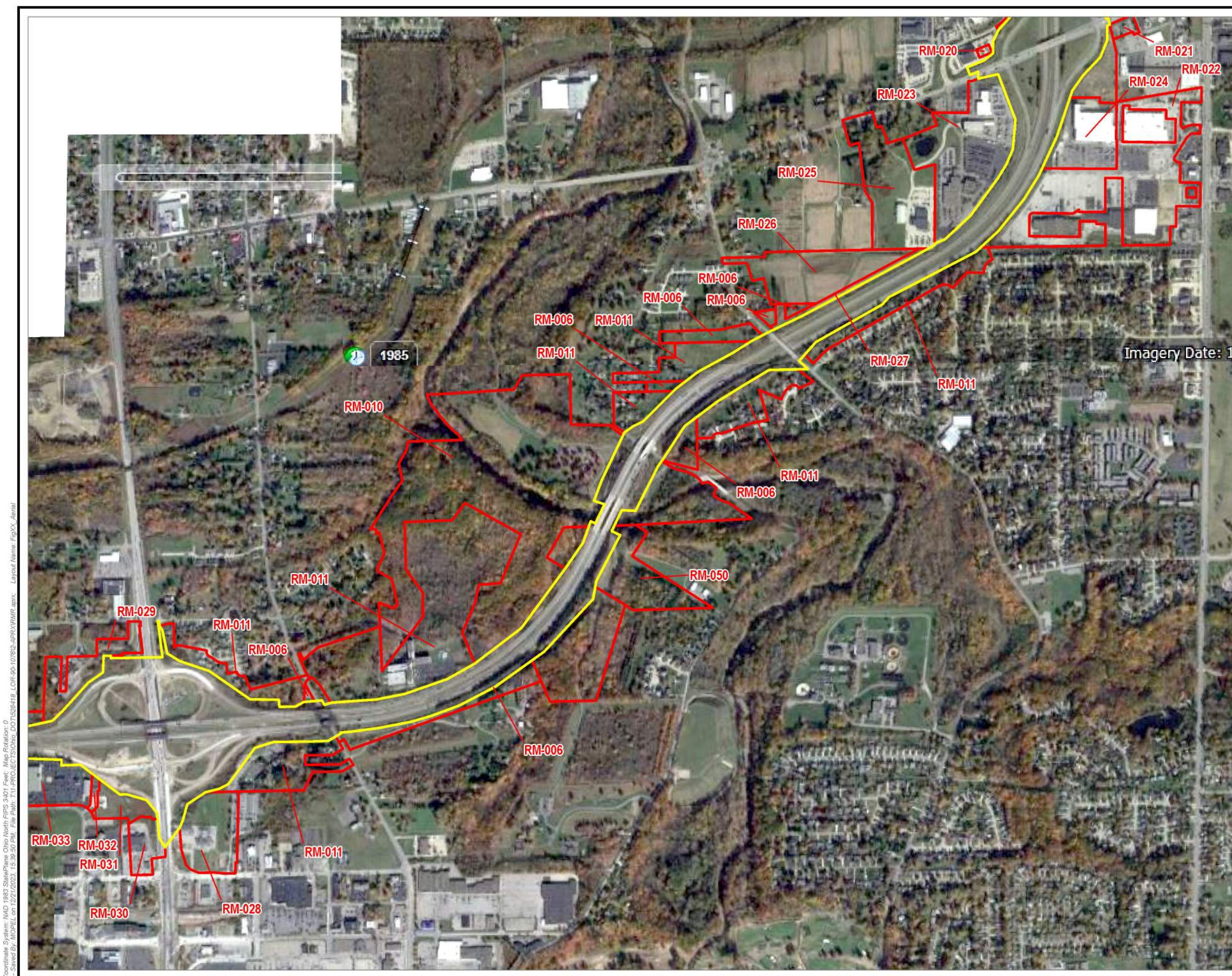


PROJECT:		LOR-90-10.76 (PID 107714) LORAIN COUNTY, OHIO	
TITLE:		2015 AERIAL MAP	
DRAWN BY:	M. OPEL	PROJ. NO.:	528418
CHECKED BY:	K. HENRY	FIGURE 9 (PAGE 1 OF 4)	
APPROVED BY:	S. SCHIMMOELLER		
DATE:	DECEMBER 2023	1382 WEST NINTH STREET SUITE 400 CLEVELAND, OH 44113 PHONE: 216-344-3072	
FILE:	RMR.aprx		

Coordinate System: NAD 1983 StatePlane Ohio North FIPS 9401 Feet; Map Rotation: 0
 - Saved By: MOPEL on 12/21/2023, 15:38:50 PM; File Path: T:\PROJECTS\Ohio_DOT\1529418_LOR-90-1076.aprx\RM.aprx; Layer Name: Fig9C_Aerial

Imagery Date: 10/25/2015 lat: 41.403593 lon:

1985




PROJECT STUDY AREA
 RM PARCEL

BASE MAP: GOOGLE EARTH



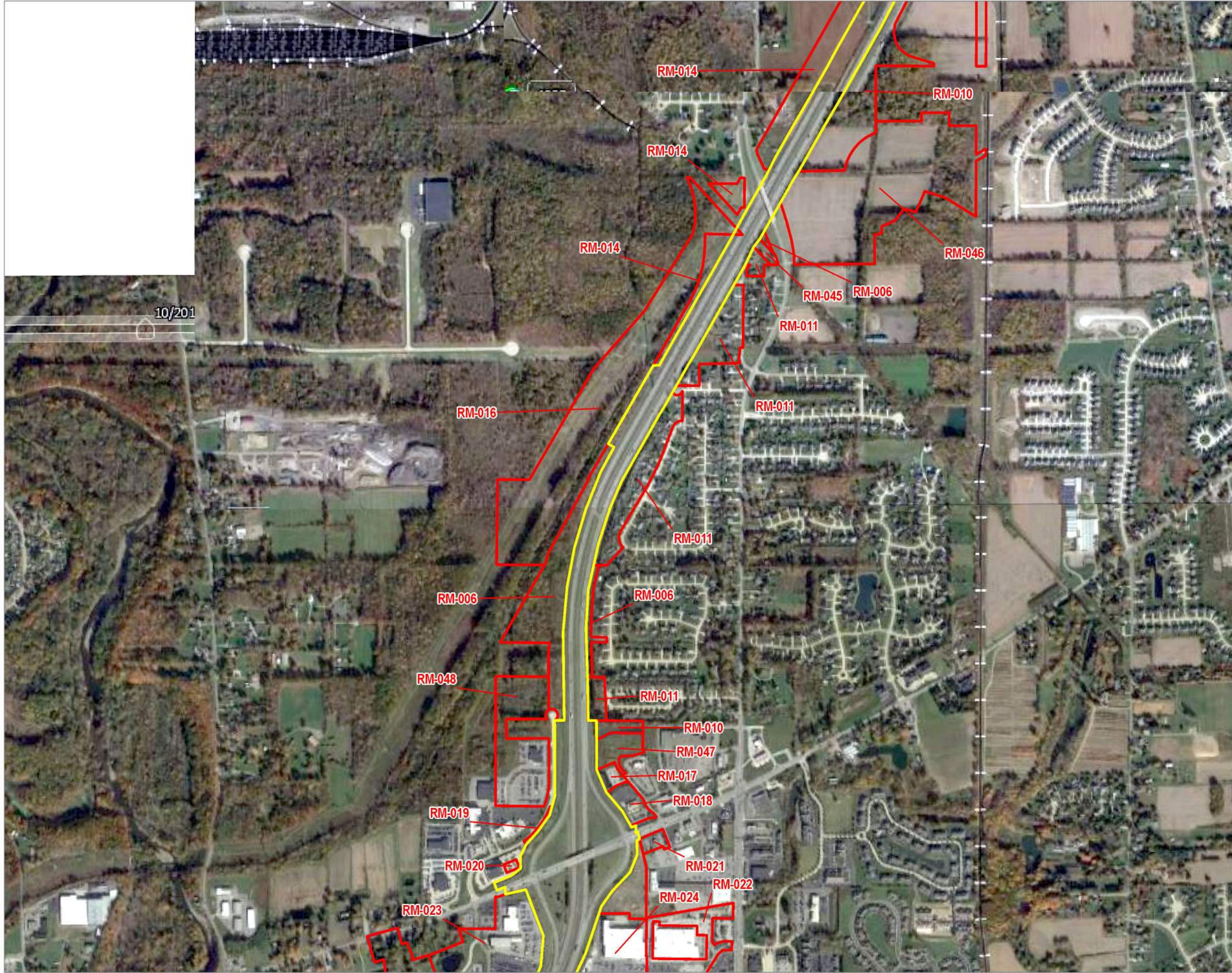
1:12,000
 1" = 1,000'



PROJECT:		LOR-90-10.76 (PID 107714) LORAIN COUNTY, OHIO	
TITLE:		2015 AERIAL MAP	
DRAWN BY:	M. OPEL	PROJ. NO.:	528418
CHECKED BY:	K. HENRY	FIGURE 9 (PAGE 2 OF 4)	
APPROVED BY:	S. SCHIMMOELLER		
DATE:	DECEMBER 2023	 1382 WEST NINTH STREET SUITE 400 CLEVELAND, OH 44113 PHONE: 216-344-3072	
FILE:		RMR.aprx	

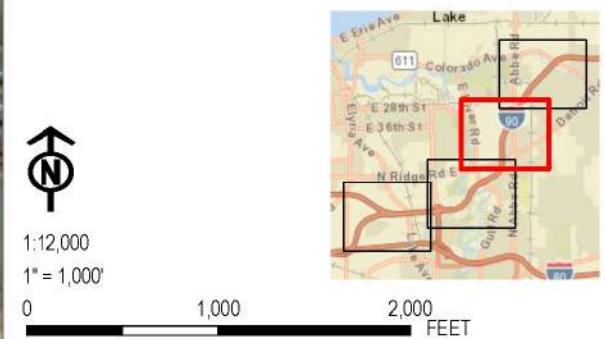
Coordinate System: NAD 1983 StatePlane Ohio North FIPS 9401 Feet; Map Rotation: 0
 Drawn By: MOPEL on 12/21/2023, 15:38:50 P.M.; File Path: T:\PROJECTS\Ohio_DOT\107714.aprx\RM\aprx.aprx; Layer Name: Fig9C_Aerial

Coordinate System: NAD 1983 StatePlane Ohio North FIPS 9401 Feet; Map Rotation: 0
Drawn By: MOPEL on 12/21/2023, 15:38:50 PM; File Path: T:\PROJECTS\Ohio_DOT\1526418_LOR-90-10762.aprx\RM\RM.aprx; Layer Name: Fig9C_Aerial



- PROJECT STUDY AREA
- RM PARCEL

BASE MAP: GOOGLE EARTH

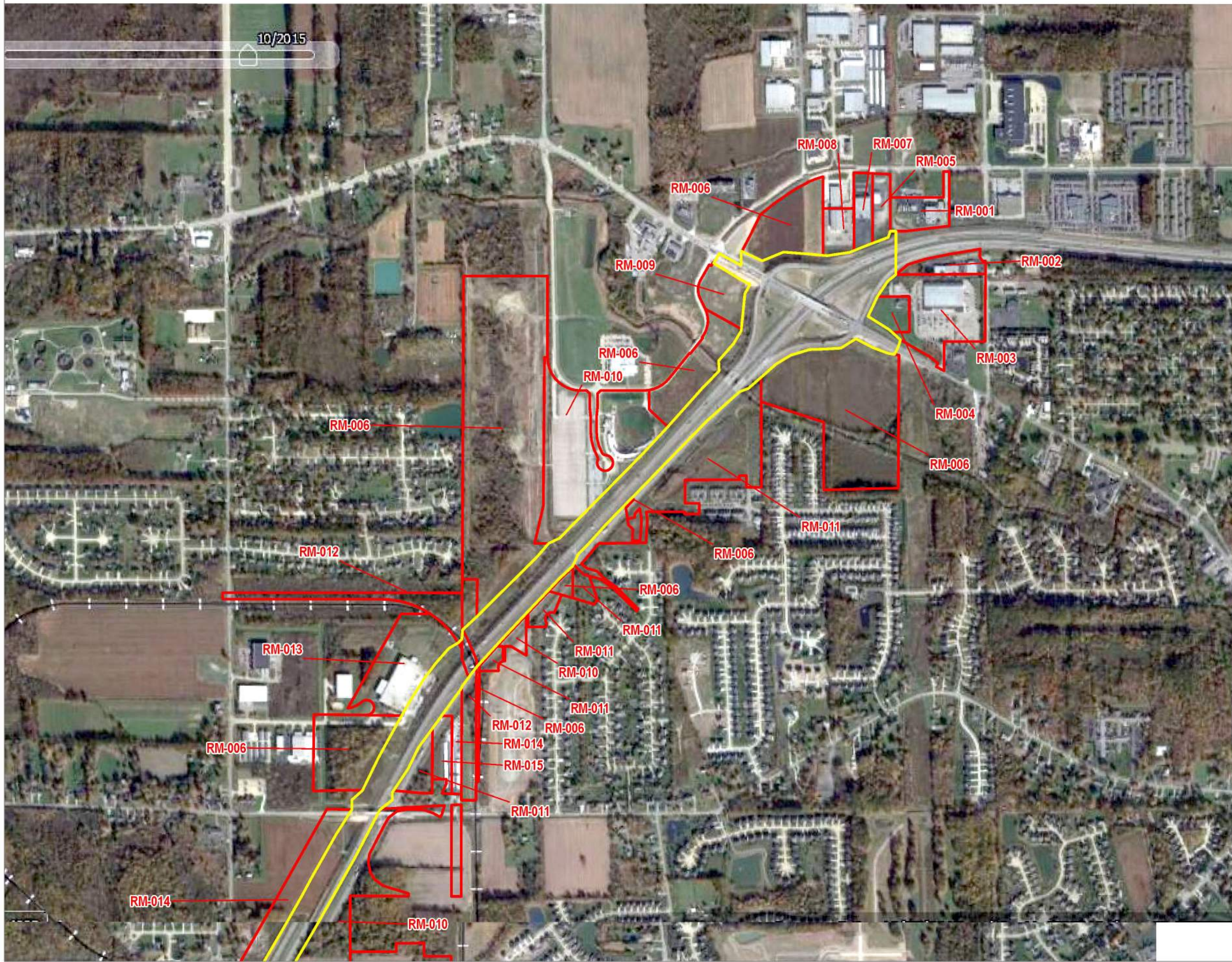


PROJECT: LOR-90-10.76 (PID 107714) LORAIN COUNTY, OHIO	
TITLE: 2015 AERIAL MAP	
DRAWN BY: M. OPEL	PROJ. NO.: 528418
CHECKED BY: K. HENRY	FIGURE 9 (PAGE 3 OF 4)
APPROVED BY: S. SCHIMMOELLER	
DATE: DECEMBER 2023	1382 WEST NINTH STREET SUITE 400 CLEVELAND, OH 44113 PHONE: 216-344-3072
FILE: RMR.aprx	



10/2015

PROJECT STUDY AREA
RM PARCEL




BASE MAP: GOOGLE EARTH



1:12,000
1" = 1,000'

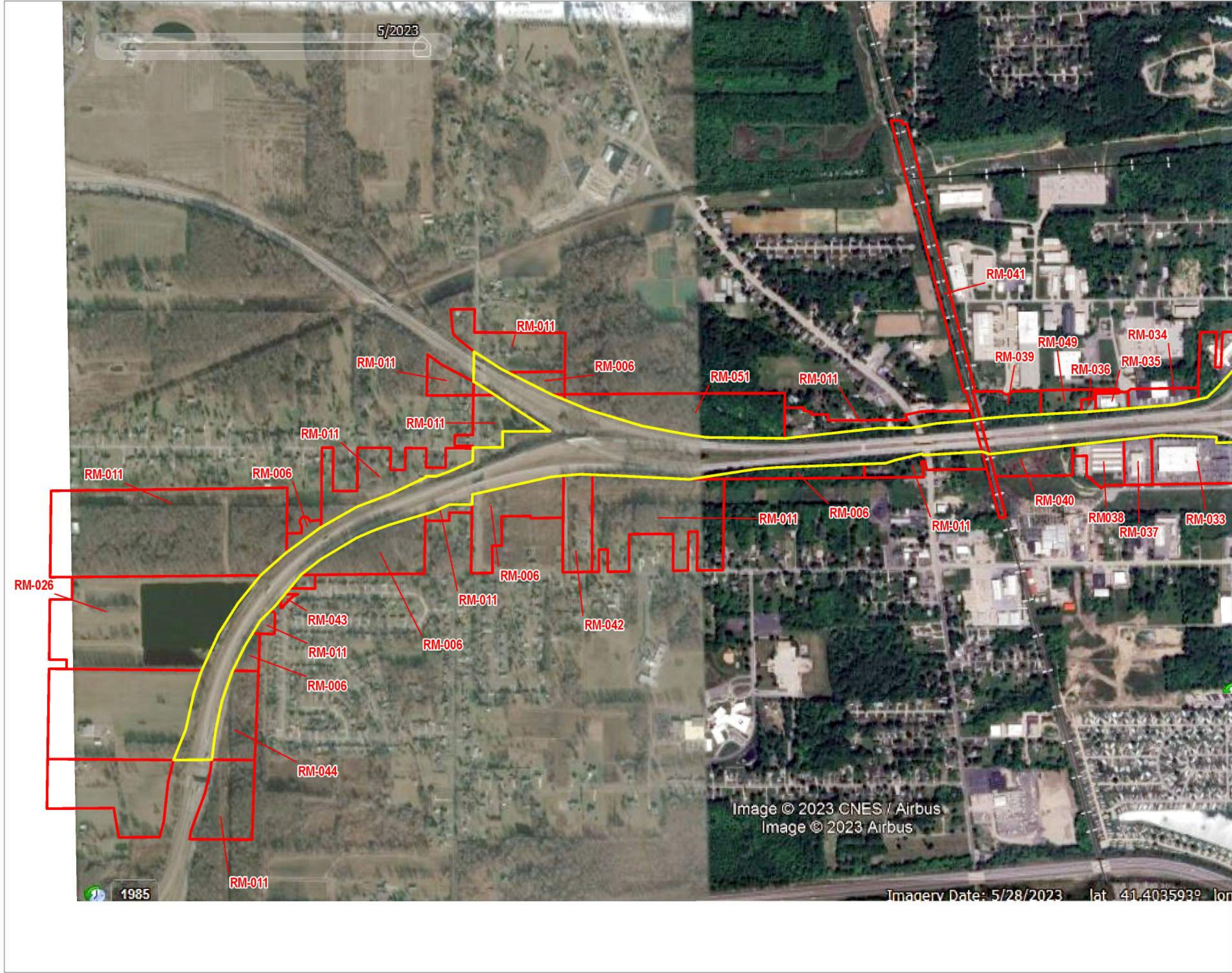


PROJECT:		LOR-90-10.76 (PID 107714) LORAIN COUNTY, OHIO	
TITLE:		2015 AERIAL MAP	
DRAWN BY:	M. OPEL	PROJ. NO.:	528418
CHECKED BY:	K. HENRY	FIGURE 9 (PAGE 4 OF 4)	
APPROVED BY:	S. SCHIMMOELLER		
DATE:	DECEMBER 2023	 1382 WEST NINTH STREET SUITE 400 CLEVELAND, OH 44113 PHONE: 216-344-3072	
FILE:		RMR.aprx	

Coordinate System: NAD 1983 StatePlane Ohio North FIPS 9401 Feet; Map Rotation: 0
Drawn By: MOPEL on 12/21/2023, 15:38:50 PM; File Path: T:\PROJECTS\Ohio_DOT\107714.aprx\FIG9.aprx; Layer Name: FIG9.aprx

5/2023

PROJECT STUDY AREA
RM PARCEL



BASE MAP: GOOGLE EARTH




1:12,000
1" = 1,000'



Image © 2023 CNES / Airbus
Image © 2023 Airbus


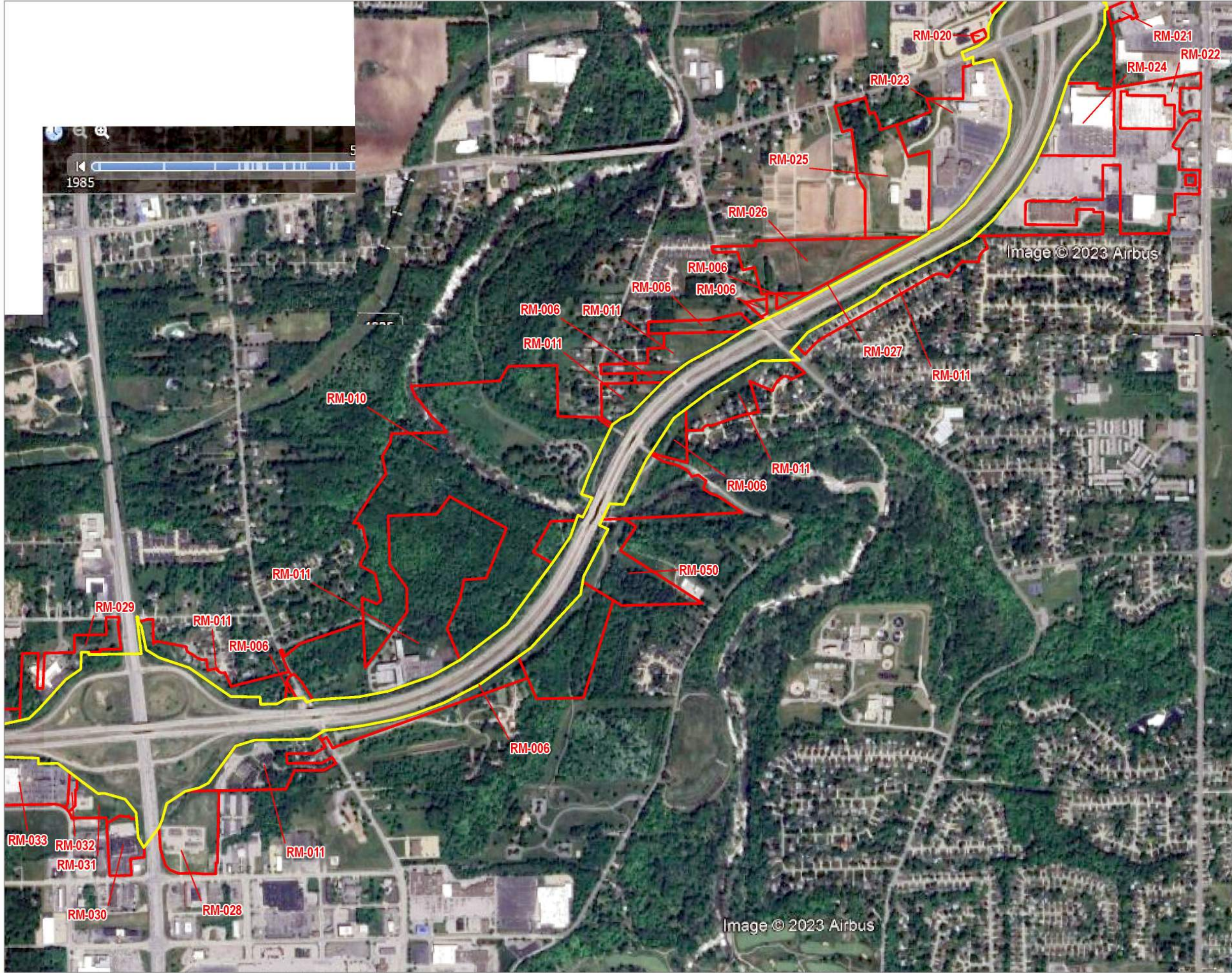
Imagery Date: 5/28/2023 lat 41.403593° lon

1985

PROJECT:		LOR-90-10.76 (PID 107714) LORAIN COUNTY, OHIO	
TITLE:		2023 AERIAL MAP	
DRAWN BY:	M. OPEL	PROJ. NO.:	528418
CHECKED BY:	K. HENRY	FIGURE 10 (PAGE 1 OF 4)	
APPROVED BY:	S. SCHIMMOELLER		
DATE:	DECEMBER 2023	 1382 WEST NINTH STREET SUITE 400 CLEVELAND, OH 44113 PHONE: 216-344-3072	
FILE:		RMR.aprx	

Coordinate System: NAD 1983 StatePlane Ohio North FIPS 9401 Feet; Map Rotation: 0
- Saved By: MOPEL on 12/27/2023, 15:38:50 PM; File Path: T:\PROJECTS\Ohio_DOT\107714.aprx\RM.aprx; Layer Name: Fig10.aprx

Coordinate System: NAD 1983 StatePlane Ohio North FIPS 9401 Feet; Map Rotation: 0
Drawn By: MOPEL on 12/21/2023, 15:38:50 P.M.; File Path: T:\PROJECTS\Ohio_DOT\1529418_LOR-90-10762.aprx\RM\aprx; Layer Name: Fig10_Aerial



- PROJECT STUDY AREA
- RM PARCEL

BASE MAP: GOOGLE EARTH

1:12,000
1" = 1,000'
0 1,000 2,000 FEET

PROJECT:		LOR-90-10.76 (PID 107714) LORAIN COUNTY, OHIO	
TITLE:		2023 AERIAL MAP	
DRAWN BY:	M. OPEL	PROJ. NO.:	528418
CHECKED BY:	K. HENRY	FIGURE 10 (PAGE 2 OF 4)	
APPROVED BY:	S. SCHIMMOELLER		
DATE:	DECEMBER 2023	1382 WEST NINTH STREET SUITE 400 CLEVELAND, OH 44113 PHONE: 216-344-3072	
FILE:		RMR.aprx	



Coordinate System: NAD 1983 StatePlane Ohio North FIPS 9401 Feet; Map Rotation: 0
Drawn By: MOPEL on 12/21/2023, 15:38:50 PM; File Path: T:\PROJECTS\Ohio_DOT\107714_LOR-90-10762.aprx\RM\RM.aprx; Layer Name: Fig10_Aerial

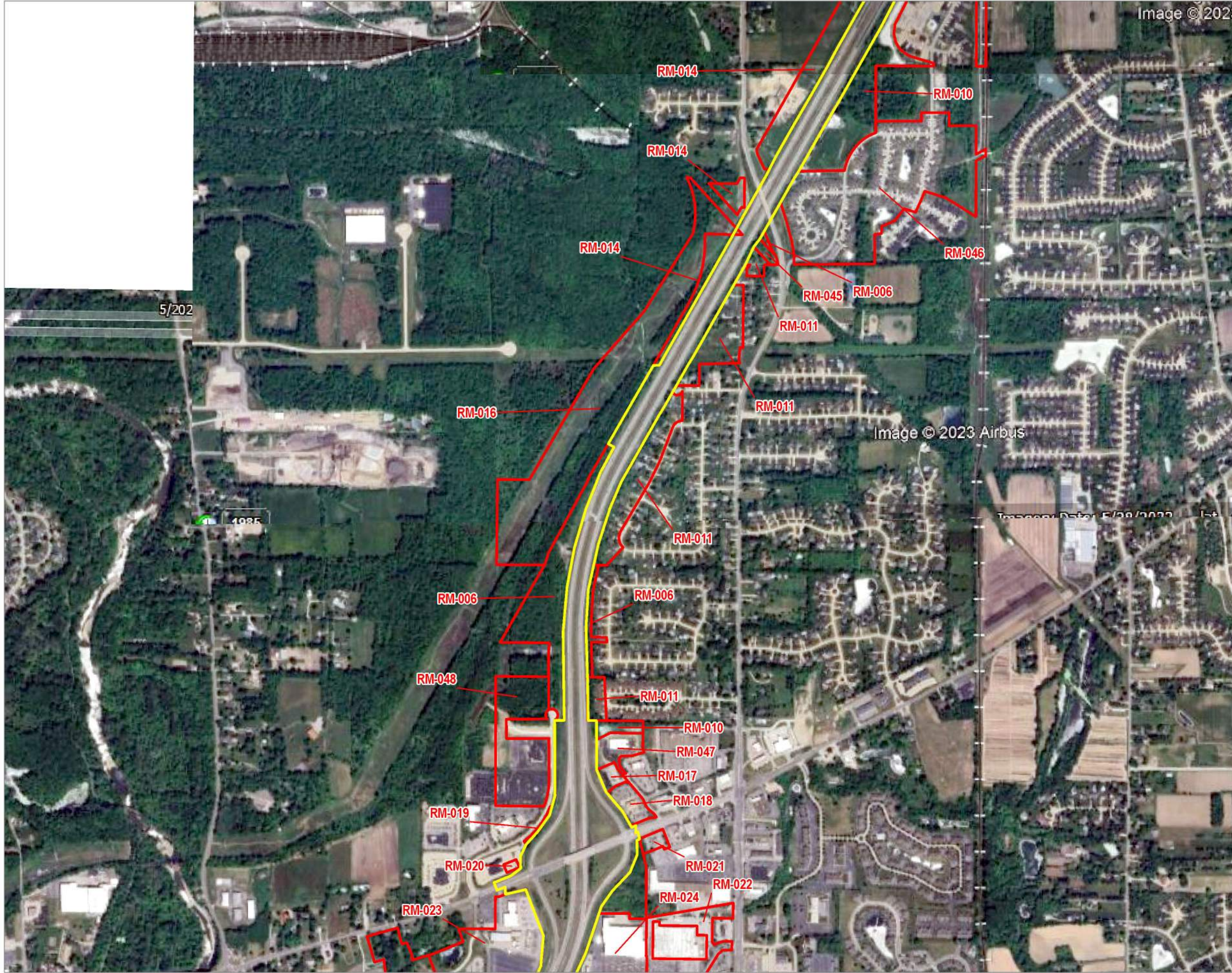


Image © 2022
Image © 2023 Airbus

PROJECT STUDY AREA
RM PARCEL

BASE MAP: GOOGLE EARTH



1:12,000
1" = 1,000'

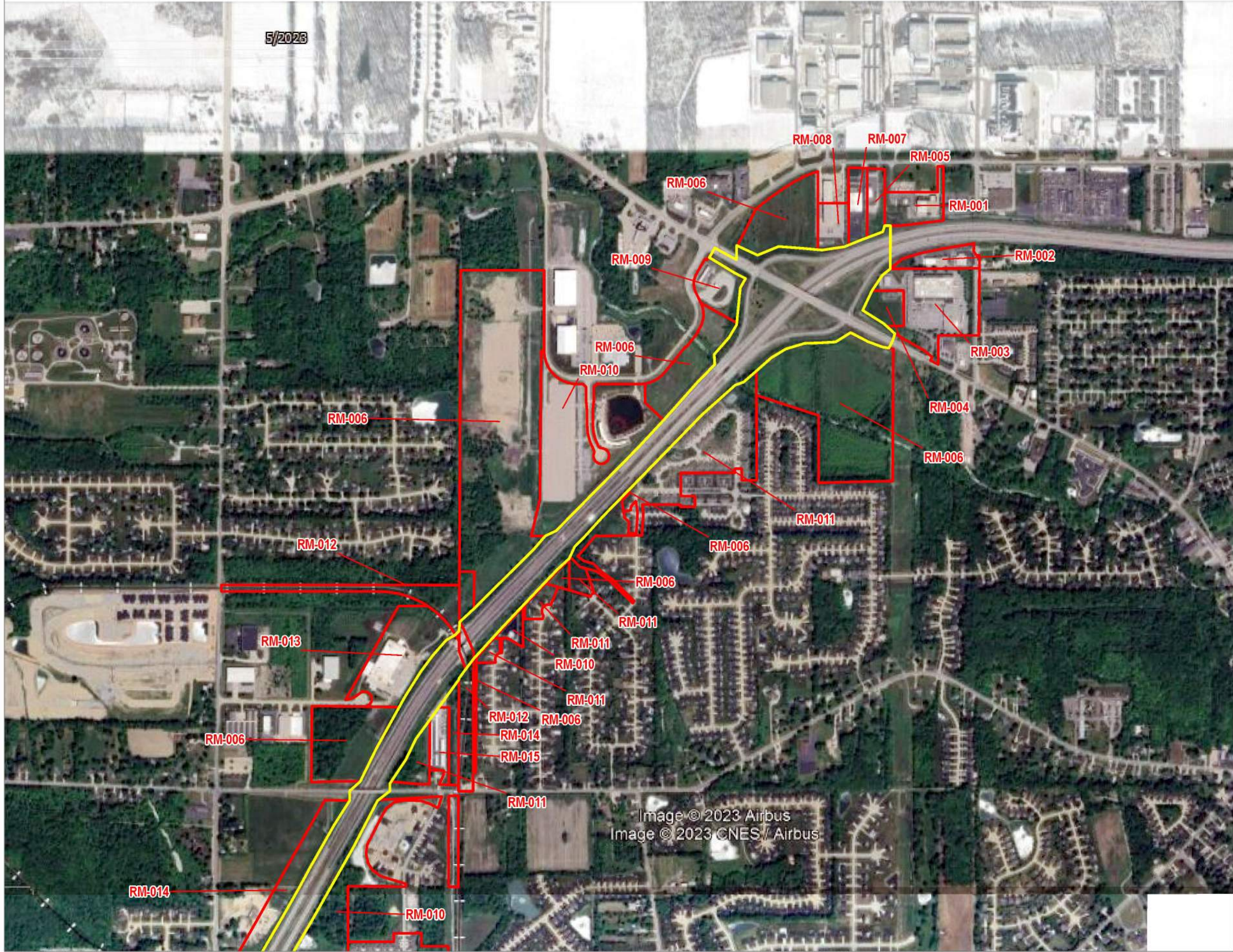


PROJECT:		LOR-90-10.76 (PID 107714) LORAIN COUNTY, OHIO	
TITLE:		2023 AERIAL MAP	
DRAWN BY:	M. OPEL	PROJ. NO.:	528418
CHECKED BY:	K. HENRY	FIGURE 10 (PAGE 3 OF 4)	
APPROVED BY:	S. SCHIMMOELLER		
DATE:	DECEMBER 2023	1382 WEST NINTH STREET SUITE 400 CLEVELAND, OH 44113 PHONE: 216-344-3072	
FILE:		RMR.aprx	



5/2023

PROJECT STUDY AREA
RM PARCEL




BASE MAP: GOOGLE EARTH



1:12,000
1" = 1,000'



Image © 2023 Airbus
Image © 2023 CNES / Airbus

PROJECT:		LOR-90-10.76 (PID 107714) LORAIN COUNTY, OHIO	
TITLE:		2023 AERIAL MAP	
DRAWN BY:	M. OPEL	PROJ. NO.:	528418
CHECKED BY:	K. HENRY	FIGURE 10 (PAGE 4 OF 4)	
APPROVED BY:	S. SCHIMMOELLER		
DATE:	DECEMBER 2023	 1382 WEST NINTH STREET SUITE 400 CLEVELAND, OH 44113 PHONE: 216-344-3072	
FILE:		RMR.aprx	

Coordinate System: NAD 1983 StatePlane Ohio North FIPS 9401 Feet; Map Rotation: 0
Drawn By: MOPEL on 12/21/2023, 15:38:50 PM; File Path: T:\PROJECTS\Ohio_DOT\107714.aprx\Map.aprx; Layer Name: Fig10_Aerial