

# SR 254 & I-90 WB Ramps - TMC

Thu May 19, 2022

Full Length (7:15 AM-8:15 AM, 9:30 AM-10:30 AM, 11:45 AM-12:45 PM, 4:15 PM-5:15 PM, 12:45 PM-1:45 PM)

All Classes (Lights, Articulated Trucks, Buses and Single-Unit Trucks, Pedestrians)

All Movements

ID: 966405, Location: 41.423852, -82.084738



**LOUKAS**

engineering  
TRAFFIC DATA & CONSULTING

Provided by: Loukas Engineering

232 19th St. NW,

Canton, OH, 44709, US

Leg Direction	SR 254 (Detroit Rd.) Eastbound					SR 254 (Detroit Rd.) Westbound					I-90 WB On Ramp Northbound		I-90 WB Off Ramp Southbound					Int
	T	R	U	App	Ped*	L	T	U	App	Ped*	App	Ped*	L	T	R	App	Ped*	
2022-05-19 7:15AM	88	11	0	99	0	88	56	0	144	0	0	0	40	0	47	87	0	330
7:30AM	123	12	0	135	0	79	53	0	132	0	0	0	58	0	51	109	0	376
7:45AM	127	10	0	137	0	74	95	0	169	0	0	0	80	0	59	139	0	445
Hourly Total	338	33	0	371	0	241	204	0	445	0	0	0	178	0	157	335	0	1151
8:00AM	100	10	0	110	0	85	59	0	144	0	0	0	59	0	65	124	0	378
Hourly Total	100	10	0	110	0	85	59	0	144	0	0	0	59	0	65	124	0	378
9:30AM	126	23	0	149	0	74	85	0	159	0	0	0	59	0	40	99	0	407
9:45AM	119	5	0	124	0	60	75	0	135	0	0	0	48	0	36	84	0	343
Hourly Total	245	28	0	273	0	134	160	0	294	0	0	0	107	0	76	183	0	750
10:00AM	121	10	0	131	0	72	78	0	150	0	0	0	53	0	34	87	0	368
10:15AM	127	12	0	139	0	69	93	0	162	0	0	0	65	0	34	99	0	400
Hourly Total	248	22	0	270	0	141	171	0	312	0	0	0	118	0	68	186	0	768
11:45AM	138	11	0	149	0	84	112	0	196	0	0	0	60	0	41	101	0	446
Hourly Total	138	11	0	149	0	84	112	0	196	0	0	0	60	0	41	101	0	446
12:00PM	194	15	0	209	0	68	109	0	177	0	0	0	62	0	46	108	0	494
12:15PM	137	10	0	147	0	78	108	0	186	0	0	0	84	0	74	158	0	491
12:30PM	134	13	0	147	0	66	135	0	201	0	0	0	78	0	45	123	1	471
Hourly Total	465	38	0	503	0	212	352	0	564	0	0	0	224	0	165	389	1	1456
4:15PM	153	20	0	173	0	116	117	0	233	0	0	0	99	0	97	196	0	602
4:30PM	151	24	0	175	0	139	112	0	251	0	0	0	111	0	123	234	0	660
4:45PM	153	25	0	178	0	102	102	0	204	0	0	0	105	0	106	211	0	593
Hourly Total	457	69	0	526	0	357	331	0	688	0	0	0	315	0	326	641	0	1855
5:00PM	150	16	0	166	0	136	118	0	254	0	0	0	119	0	85	204	0	624
Hourly Total	150	16	0	166	0	136	118	0	254	0	0	0	119	0	85	204	0	624
2022-05-21 12:45PM	115	12	0	127	0	75	106	0	181	0	0	0	87	0	64	151	0	459
Hourly Total	115	12	0	127	0	75	106	0	181	0	0	0	87	0	64	151	0	459
1:00PM	133	11	0	144	0	85	121	0	206	0	0	0	72	0	53	125	0	475
1:15PM	112	10	0	122	0	79	110	0	189	0	0	0	77	0	59	136	0	447
1:30PM	150	12	0	162	0	85	88	0	173	0	0	0	65	0	49	114	0	449
Hourly Total	395	33	0	428	0	249	319	0	568	0	0	0	214	0	161	375	0	1371
<b>Total</b>	2651	272	0	2923	0	1714	1932	0	3646	0	0	0	1481	0	1208	2689	1	9258
<b>% Approach</b>	90.7%	9.3%	0%	-	-	47.0%	53.0%	0%	-	-	-	-	55.1%	0%	44.9%	-	-	-
<b>% Total</b>	28.6%	2.9%	0%	31.6%	-	18.5%	20.9%	0%	39.4%	-	0%	-	16.0%	0%	13.0%	29.0%	-	-
<b>Lights</b>	2547	242	0	2789	-	1664	1859	0	3523	-	0	-	1437	0	1160	2597	-	8909
<b>% Lights</b>	96.1%	89.0%	0%	95.4%	-	97.1%	96.2%	0%	96.6%	-	-	-	97.0%	0%	96.0%	96.6%	-	96.2%
<b>Articulated Trucks</b>	19	10	0	29	-	24	28	0	52	-	0	-	14	0	13	27	-	108
<b>% Articulated Trucks</b>	0.7%	3.7%	0%	1.0%	-	1.4%	1.4%	0%	1.4%	-	-	-	0.9%	0%	1.1%	1.0%	-	1.2%
<b>Buses and Single-Unit Trucks</b>	85	20	0	105	-	26	45	0	71	-	0	-	30	0	35	65	-	241
<b>% Buses and Single-Unit Trucks</b>	3.2%	7.4%	0%	3.6%	-	1.5%	2.3%	0%	1.9%	-	-	-	2.0%	0%	2.9%	2.4%	-	2.6%
<b>Pedestrians</b>	-	-	-	-	0	-	-	-	-	0	-	0	-	-	-	-	-	1
<b>% Pedestrians</b>	-	-	-	-	-	-	-	-	-	-	-	-	-	-	-	-	-	100%

\*Pedestrians and Bicycles on Crosswalk. L: Left, R: Right, T: Thru, U: U-Turn

SR 254 & I-90 WB Ramps - TMC

Thu May 19, 2022

Full Length (7:15 AM-8:15 AM, 9:30 AM-10:30 AM, 11:45 AM-12:45 PM, 4:15 PM-5:15 PM, 12:45 PM-1:45 PM)

All Classes (Lights, Articulated Trucks, Buses and Single-Unit Trucks, Pedestrians)

All Movements

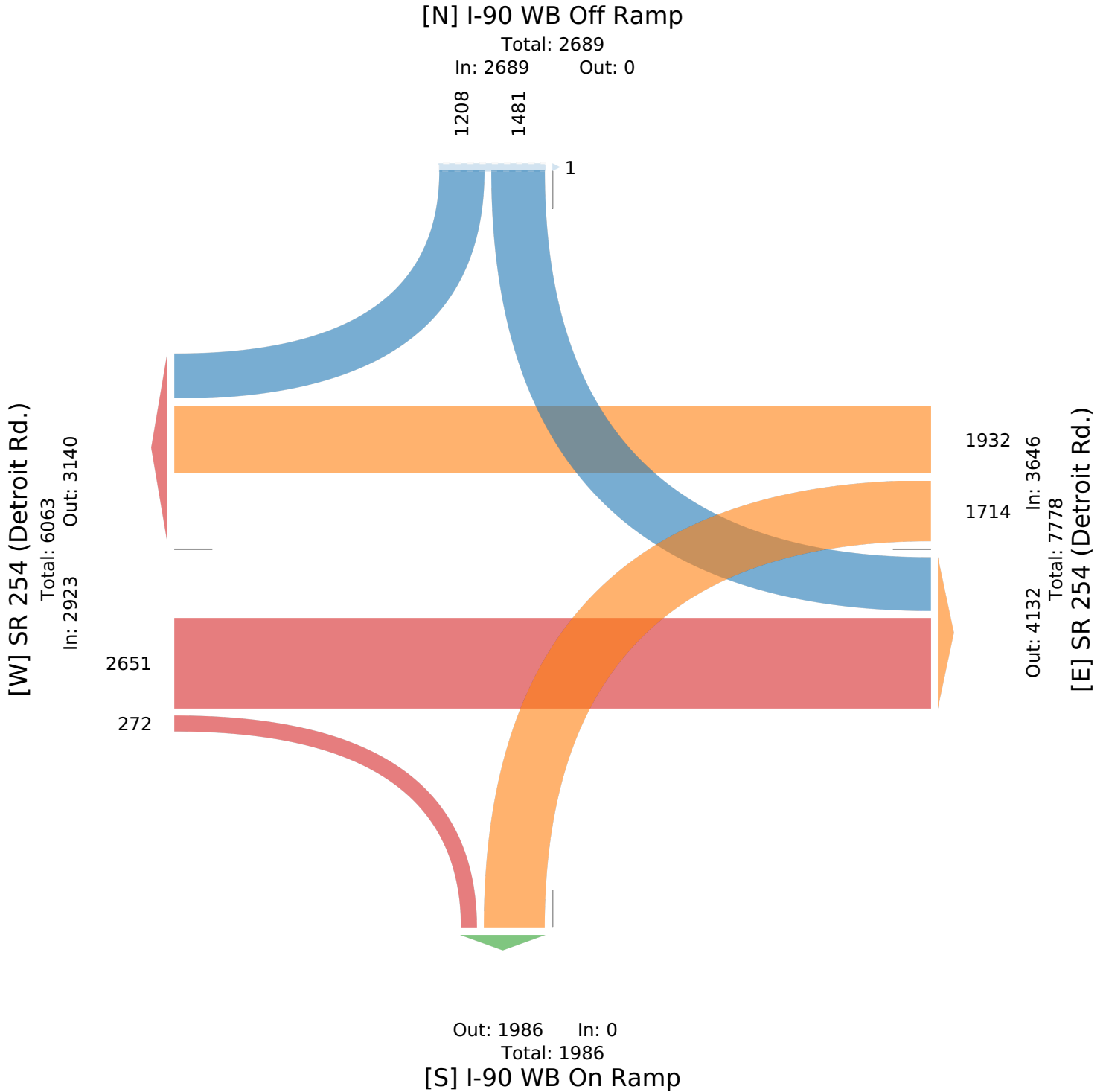
ID: 966405, Location: 41.423852, -82.084738



**LOUKAS**

engineering  
TRAFFIC DATA & CONSULTING

Provided by: Loukas Engineering  
232 19th St. NW,  
Canton, OH, 44709, US



SR 254 & I-90 WB Ramps - TMC

Thu May 19, 2022

AM Peak (May 19 2022 7:15AM - 8:15 AM)

All Classes (Lights, Articulated Trucks, Buses and Single-Unit Trucks, Pedestrians)

All Movements

ID: 966405, Location: 41.423852, -82.084738



**LOUKAS**

engineering

TRAFFIC DATA & CONSULTING

Provided by: Loukas Engineering

232 19th St. NW, Canton, OH, 44709, US

Leg Direction	SR 254 (Detroit Rd.) Eastbound					SR 254 (Detroit Rd.) Westbound					I-90 WB On Ramp Northbound		I-90 WB Off Ramp Southbound					Int
	T	R	U	App	Ped*	L	T	U	App	Ped*	App	Ped*	L	T	R	App	Ped*	
2022-05-19 7:15AM	88	11	0	99	0	88	56	0	144	0	0	0	40	0	47	87	0	330
7:30AM	123	12	0	135	0	79	53	0	132	0	0	0	58	0	51	109	0	376
7:45AM	127	10	0	137	0	74	95	0	169	0	0	0	80	0	59	139	0	445
8:00AM	100	10	0	110	0	85	59	0	144	0	0	0	59	0	65	124	0	378
<b>Total</b>	438	43	0	481	0	326	263	0	589	0	0	0	237	0	222	459	0	1529
<b>% Approach</b>	91.1%	8.9%	0%	-	-	55.3%	44.7%	0%	-	-	-	-	51.6%	0%	48.4%	-	-	-
<b>% Total</b>	28.6%	2.8%	0%	31.5%	-	21.3%	17.2%	0%	38.5%	-	0%	-	15.5%	0%	14.5%	30.0%	-	-
<b>PHF</b>	0.862	0.896	-	0.878	-	0.926	0.692	-	0.871	-	-	-	0.741	-	0.854	0.826	-	0.859
<b>Lights</b>	414	36	0	450	-	312	249	0	561	-	0	-	224	0	212	436	-	1447
<b>% Lights</b>	94.5%	83.7%	0%	93.6%	-	95.7%	94.7%	0%	95.2%	-	-	-	94.5%	0%	95.5%	95.0%	-	94.6%
<b>Articulated Trucks</b>	5	3	0	8	-	7	8	0	15	-	0	-	2	0	2	4	-	27
<b>% Articulated Trucks</b>	1.1%	7.0%	0%	1.7%	-	2.1%	3.0%	0%	2.5%	-	-	-	0.8%	0%	0.9%	0.9%	-	1.8%
<b>Buses and Single-Unit Trucks</b>	19	4	0	23	-	7	6	0	13	-	0	-	11	0	8	19	-	55
<b>% Buses and Single-Unit Trucks</b>	4.3%	9.3%	0%	4.8%	-	2.1%	2.3%	0%	2.2%	-	-	-	4.6%	0%	3.6%	4.1%	-	3.6%
Pedestrians	-	-	-	-	0	-	-	-	-	0	-	0	-	-	-	-	-	0
<b>% Pedestrians</b>	-	-	-	-	-	-	-	-	-	-	-	-	-	-	-	-	-	-

\*Pedestrians and Bicycles on Crosswalk. L: Left, R: Right, T: Thru, U: U-Turn

SR 254 & I-90 WB Ramps - TMC

Thu May 19, 2022

AM Peak (May 19 2022 7:15AM - 8:15 AM)

All Classes (Lights, Articulated Trucks, Buses and Single-Unit Trucks, Pedestrians)

All Movements

ID: 966405, Location: 41.423852, -82.084738



Provided by: Loukas Engineering  
232 19th St. NW, Canton, OH, 44709, US

[N] I-90 WB Off Ramp

Total: 459

In: 459 Out: 0

222 237

[W] SR 254 (Detroit Rd.)

Total: 966  
In: 481 Out: 485



263

326

Out: 675 In: 589

Total: 1264

[E] SR 254 (Detroit Rd.)

Out: 369 In: 0  
Total: 369

[S] I-90 WB On Ramp

# SR 254 & I-90 WB Ramps - TMC

Thu May 19, 2022

Midday Peak (May 19 2022 11:45AM - 12:45 PM)

All Classes (Lights, Articulated Trucks, Buses and Single-Unit Trucks, Pedestrians)

All Movements

ID: 966405, Location: 41.423852, -82.084738



**LOUKAS**

engineering

TRAFFIC DATA & CONSULTING

Provided by: Loukas Engineering  
232 19th St. NW, Canton, OH, 44709, US

Leg Direction	SR 254 (Detroit Rd.) Eastbound					SR 254 (Detroit Rd.) Westbound					I-90 WB On Ramp Northbound		I-90 WB Off Ramp Southbound					Int
	T	R	U	App	Ped*	L	T	U	App	Ped*	App	Ped*	L	T	R	App	Ped*	
2022-05-19 11:45AM	138	11	0	149	0	84	112	0	196	0	0	0	60	0	41	101	0	446
12:00PM	194	15	0	209	0	68	109	0	177	0	0	0	62	0	46	108	0	494
12:15PM	137	10	0	147	0	78	108	0	186	0	0	0	84	0	74	158	0	491
12:30PM	134	13	0	147	0	66	135	0	201	0	0	0	78	0	45	123	1	471
<b>Total</b>	603	49	0	652	0	296	464	0	760	0	0	0	284	0	206	490	1	1902
<b>% Approach</b>	92.5%	7.5%	0%	-	-	38.9%	61.1%	0%	-	-	-	-	58.0%	0%	42.0%	-	-	-
<b>% Total</b>	31.7%	2.6%	0%	34.3%	-	15.6%	24.4%	0%	40.0%	-	0%	-	14.9%	0%	10.8%	25.8%	-	-
<b>PHF</b>	0.777	0.817	-	0.780	-	0.881	0.859	-	0.945	-	-	-	0.845	-	0.696	0.775	-	0.963
<b>Lights</b>	572	40	0	612	-	289	436	0	725	-	0	-	273	0	192	465	-	1802
<b>% Lights</b>	94.9%	81.6%	0%	93.9%	-	97.6%	94.0%	0%	95.4%	-	-	-	96.1%	0%	93.2%	94.9%	-	94.7%
<b>Articulated Trucks</b>	7	2	0	9	-	2	9	0	11	-	0	-	4	0	5	9	-	29
<b>% Articulated Trucks</b>	1.2%	4.1%	0%	1.4%	-	0.7%	1.9%	0%	1.4%	-	-	-	1.4%	0%	2.4%	1.8%	-	1.5%
<b>Buses and Single-Unit Trucks</b>	24	7	0	31	-	5	19	0	24	-	0	-	7	0	9	16	-	71
<b>% Buses and Single-Unit Trucks</b>	4.0%	14.3%	0%	4.8%	-	1.7%	4.1%	0%	3.2%	-	-	-	2.5%	0%	4.4%	3.3%	-	3.7%
Pedestrians	-	-	-	-	0	-	-	-	-	0	-	0	-	-	-	-	-	1
<b>% Pedestrians</b>	-	-	-	-	-	-	-	-	-	-	-	-	-	-	-	-	-	100%

\*Pedestrians and Bicycles on Crosswalk. L: Left, R: Right, T: Thru, U: U-Turn

SR 254 & I-90 WB Ramps - TMC

Thu May 19, 2022

Midday Peak (May 19 2022 11:45AM - 12:45 PM)

All Classes (Lights, Articulated Trucks, Buses and Single-Unit Trucks, Pedestrians)

All Movements

ID: 966405, Location: 41.423852, -82.084738

[N] I-90 WB Off Ramp

Total: 490

In: 490 Out: 0

206

284

1

[W] SR 254 (Detroit Rd.)

Total: 1322

In: 652 Out: 670

603  
49

464  
296

Out: 887 In: 760

Total: 1647

[E] SR 254 (Detroit Rd.)

Out: 345 In: 0  
Total: 345

[S] I-90 WB On Ramp

SR 254 & I-90 WB Ramps - TMC

Thu May 19, 2022

PM Peak (May 19 2022 4:15PM - 5:15 PM) - Overall Peak Hour

All Classes (Lights, Articulated Trucks, Buses and Single-Unit Trucks, Pedestrians)

All Movements

ID: 966405, Location: 41.423852, -82.084738



**LOUKAS**

engineering

TRAFFIC DATA & CONSULTING

Provided by: Loukas Engineering

232 19th St. NW, Canton, OH, 44709, US

Leg Direction	SR 254 (Detroit Rd.) Eastbound					SR 254 (Detroit Rd.) Westbound					I-90 WB On Ramp Northbound		I-90 WB Off Ramp Southbound					Int
	T	R	U	App	Ped*	L	T	U	App	Ped*	App	Ped*	L	T	R	App	Ped*	
2022-05-19 4:15PM	153	20	0	173	0	116	117	0	233	0	0	0	99	0	97	196	0	602
4:30PM	151	24	0	175	0	139	112	0	251	0	0	0	111	0	123	234	0	660
4:45PM	153	25	0	178	0	102	102	0	204	0	0	0	105	0	106	211	0	593
5:00PM	150	16	0	166	0	136	118	0	254	0	0	0	119	0	85	204	0	624
<b>Total</b>	607	85	0	692	0	493	449	0	942	0	0	0	434	0	411	845	0	2479
<b>% Approach</b>	87.7%	12.3%	0%	-	-	52.3%	47.7%	0%	-	-	-	-	51.4%	0%	48.6%	-	-	-
<b>% Total</b>	24.5%	3.4%	0%	27.9%	-	19.9%	18.1%	0%	38.0%	-	0%	-	17.5%	0%	16.6%	34.1%	-	-
<b>PHF</b>	0.992	0.850	-	0.972	-	0.887	0.951	-	0.927	-	-	-	0.912	-	0.835	0.903	-	0.939
<b>Lights</b>	594	82	0	676	-	482	442	0	924	-	0	-	427	0	403	830	-	2430
<b>% Lights</b>	97.9%	96.5%	0%	97.7%	-	97.8%	98.4%	0%	98.1%	-	-	-	98.4%	0%	98.1%	98.2%	-	98.0%
<b>Articulated Trucks</b>	0	2	0	2	-	4	1	0	5	-	0	-	4	0	2	6	-	13
<b>% Articulated Trucks</b>	0%	2.4%	0%	0.3%	-	0.8%	0.2%	0%	0.5%	-	-	-	0.9%	0%	0.5%	0.7%	-	0.5%
<b>Buses and Single-Unit Trucks</b>	13	1	0	14	-	7	6	0	13	-	0	-	3	0	6	9	-	36
<b>% Buses and Single-Unit Trucks</b>	2.1%	1.2%	0%	2.0%	-	1.4%	1.3%	0%	1.4%	-	-	-	0.7%	0%	1.5%	1.1%	-	1.5%
Pedestrians	-	-	-	-	0	-	-	-	-	0	-	0	-	-	-	-	-	0
<b>% Pedestrians</b>	-	-	-	-	-	-	-	-	-	-	-	-	-	-	-	-	-	-

\*Pedestrians and Bicycles on Crosswalk. L: Left, R: Right, T: Thru, U: U-Turn

SR 254 & I-90 WB Ramps - TMC

Thu May 19, 2022

PM Peak (May 19 2022 4:15PM - 5:15 PM) - Overall Peak Hour

All Classes (Lights, Articulated Trucks, Buses and Single-Unit Trucks, Pedestrians)

All Movements

ID: 966405, Location: 41.423852, -82.084738



Provided by: Loukas Engineering  
232 19th St. NW, Canton, OH, 44709, US

[N] I-90 WB Off Ramp

Total: 845

In: 845 Out: 0

411

434

[W] SR 254 (Detroit Rd.)

Total: 1552

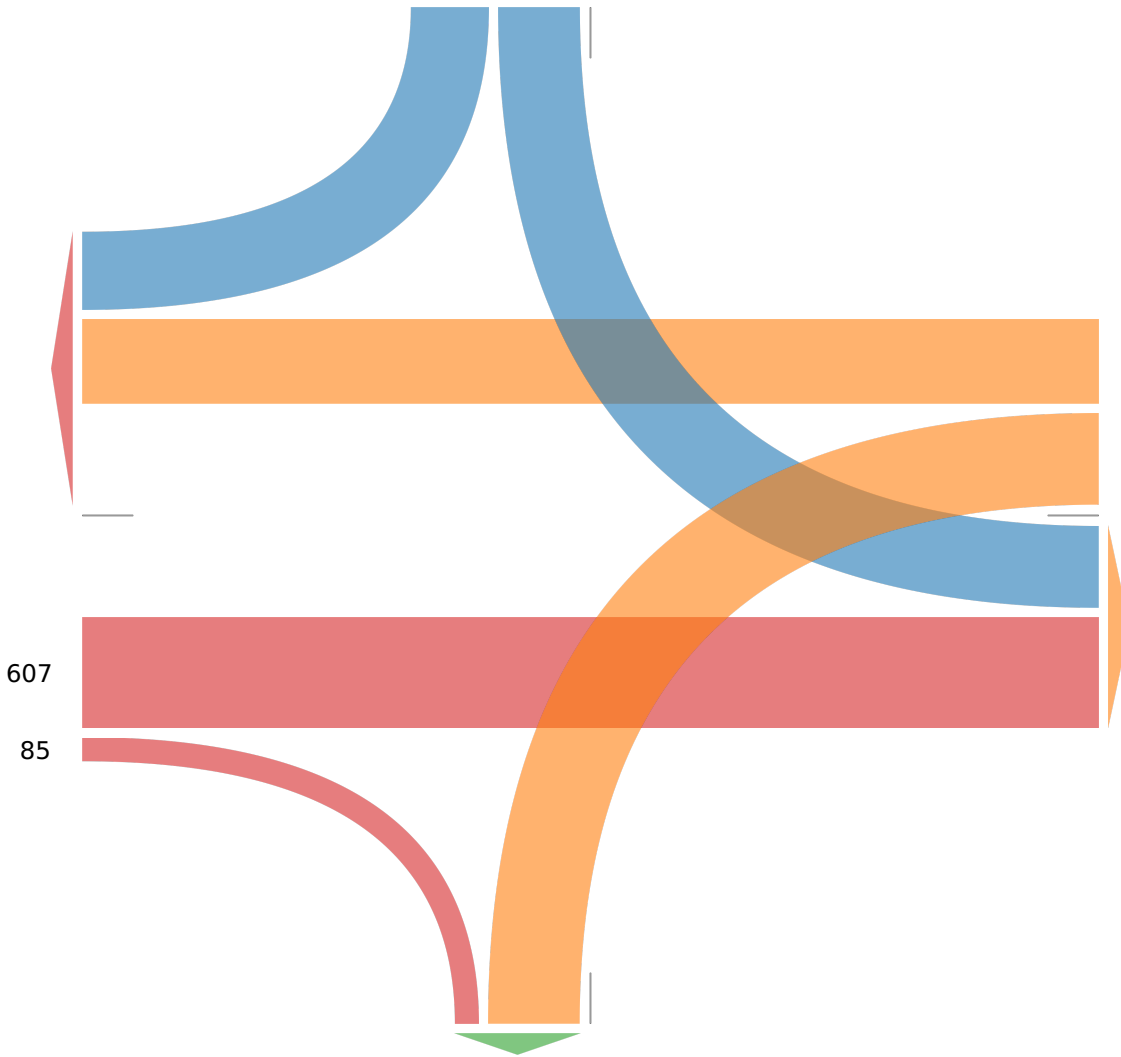
In: 692 Out: 860

607  
85

449  
493  
Out: 1041 In: 942  
Total: 1983

[E] SR 254 (Detroit Rd.)

Out: 578 In: 0  
Total: 578  
[S] I-90 WB On Ramp





SR 254 & I-90 WB Ramps - TMC

Sat May 21, 2022

Midday Peak (WKND) (May 21 2022 12:45PM - 1:45 PM)

All Classes (Lights, Articulated Trucks, Buses and Single-Unit Trucks, Pedestrians)

All Movements

ID: 966405, Location: 41.423852, -82.084738



**LOUKAS**

engineering

TRAFFIC DATA & CONSULTING

Provided by: Loukas Engineering

232 19th St. NW, Canton, OH, 44709, US

Leg Direction	SR 254 (Detroit Rd.) Eastbound					SR 254 (Detroit Rd.) Westbound					I-90 WB On Ramp Northbound		I-90 WB Off Ramp Southbound					Int
	T	R	U	App	Ped*	L	T	U	App	Ped*	App	Ped*	L	T	R	App	Ped*	
2022-05-21 12:45PM	115	12	0	127	0	75	106	0	181	0	0	0	87	0	64	151	0	459
1:00PM	133	11	0	144	0	85	121	0	206	0	0	0	72	0	53	125	0	475
1:15PM	112	10	0	122	0	79	110	0	189	0	0	0	77	0	59	136	0	447
1:30PM	150	12	0	162	0	85	88	0	173	0	0	0	65	0	49	114	0	449
<b>Total</b>	510	45	0	555	0	324	425	0	749	0	0	0	301	0	225	526	0	1830
<b>% Approach</b>	91.9%	8.1%	0%	-	-	43.3%	56.7%	0%	-	-	-	-	57.2%	0%	42.8%	-	-	-
<b>% Total</b>	27.9%	2.5%	0%	<b>30.3%</b>	-	17.7%	23.2%	0%	<b>40.9%</b>	-	<b>0%</b>	-	16.4%	0%	12.3%	<b>28.7%</b>	-	-
<b>PHF</b>	0.850	0.938	-	<b>0.856</b>	-	0.953	0.878	-	<b>0.909</b>	-	-	-	0.865	-	0.879	<b>0.871</b>	-	0.963
<b>Lights</b>	507	43	0	550	-	320	423	0	743	-	0	-	300	0	221	521	-	1814
<b>% Lights</b>	99.4%	95.6%	0%	<b>99.1%</b>	-	98.8%	99.5%	0%	<b>99.2%</b>	-	-	-	99.7%	0%	98.2%	<b>99.0%</b>	-	99.1%
<b>Articulated Trucks</b>	1	1	0	2	-	3	1	0	4	-	0	-	1	0	3	4	-	10
<b>% Articulated Trucks</b>	0.2%	2.2%	0%	<b>0.4%</b>	-	0.9%	0.2%	0%	<b>0.5%</b>	-	-	-	0.3%	0%	1.3%	<b>0.8%</b>	-	0.5%
<b>Buses and Single-Unit Trucks</b>	2	1	0	3	-	1	1	0	2	-	0	-	0	0	1	1	-	6
<b>% Buses and Single-Unit Trucks</b>	0.4%	2.2%	0%	<b>0.5%</b>	-	0.3%	0.2%	0%	<b>0.3%</b>	-	-	-	0%	0%	0.4%	<b>0.2%</b>	-	0.3%
Pedestrians	-	-	-	-	0	-	-	-	-	0	-	0	-	-	-	-	-	0
<b>% Pedestrians</b>	-	-	-	-	-	-	-	-	-	-	-	-	-	-	-	-	-	-

\*Pedestrians and Bicycles on Crosswalk. L: Left, R: Right, T: Thru, U: U-Turn

SR 254 & I-90 WB Ramps - TMC

Sat May 21, 2022

Midday Peak (WKND) (May 21 2022 12:45PM - 1:45 PM)

All Classes (Lights, Articulated Trucks, Buses and Single-Unit Trucks, Pedestrians)

All Movements

ID: 966405, Location: 41.423852, -82.084738



Provided by: Loukas Engineering  
232 19th St. NW, Canton, OH, 44709, US

[N] I-90 WB Off Ramp

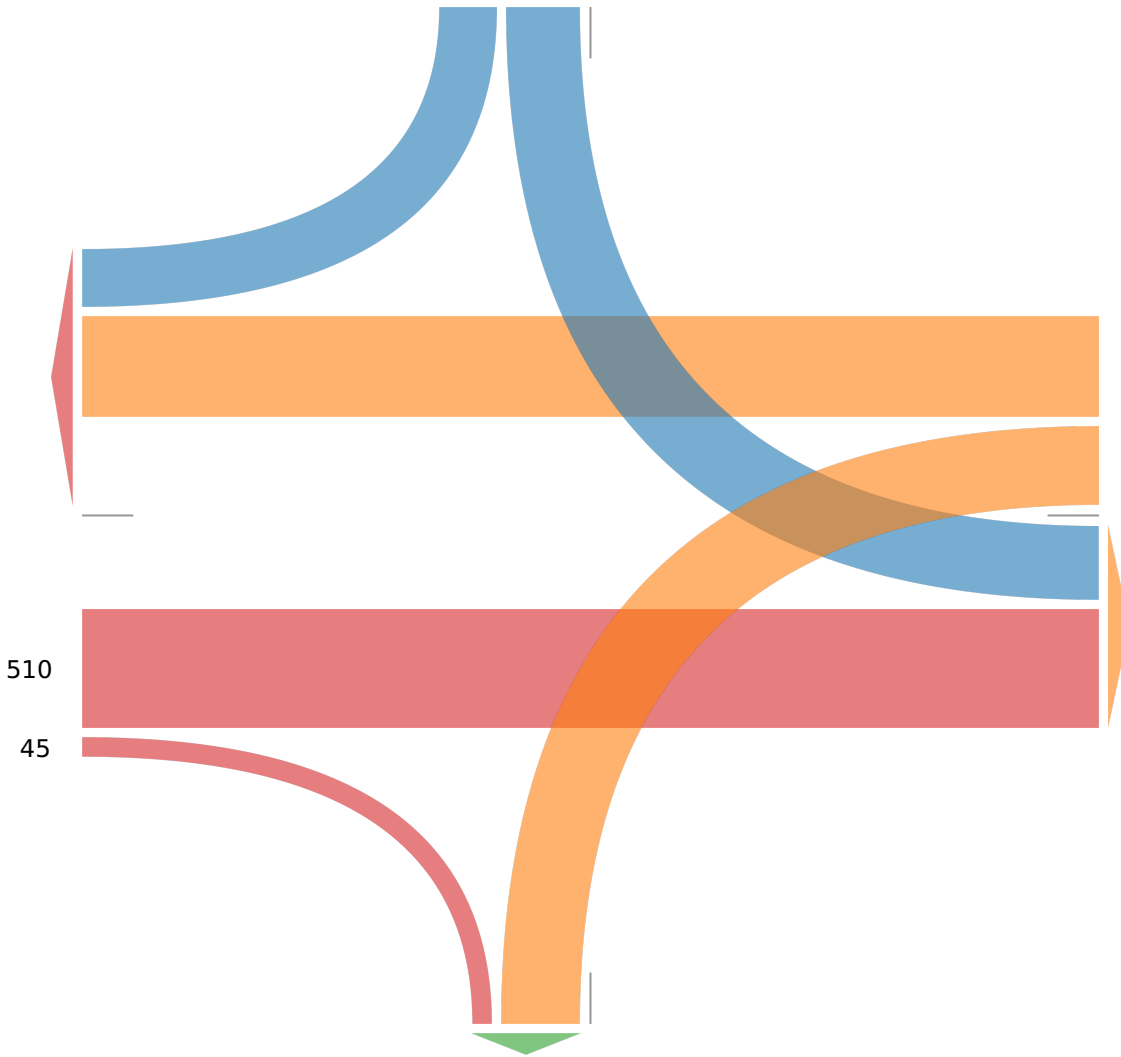
Total: 526

In: 526 Out: 0

225 301

[W] SR 254 (Detroit Rd.)

Total: 1205  
In: 555 Out: 650



425  
324

Out: 811 In: 749  
Total: 1560  
[E] SR 254 (Detroit Rd.)

Out: 369 In: 0  
Total: 369

[S] I-90 WB On Ramp

SR 254 & I-90 WB Ramps - TMC

Sat May 21, 2022

PM Peak (WKND) (May 21 2022 1PM - 2 PM)

All Classes (Lights, Articulated Trucks, Buses and Single-Unit Trucks, Pedestrians)

All Movements

ID: 966405, Location: 41.423852, -82.084738



**LOUKAS**

engineering

TRAFFIC DATA & CONSULTING

Provided by: Loukas Engineering  
232 19th St. NW, Canton, OH, 44709, US

Leg Direction	SR 254 (Detroit Rd.) Eastbound					SR 254 (Detroit Rd.) Westbound					I-90 WB On Ramp Northbound		I-90 WB Off Ramp Southbound					Int
	T	R	U	App	Ped*	L	T	U	App	Ped*	App	Ped*	L	T	R	App	Ped*	
2022-05-21 1:00PM	133	11	0	144	0	85	121	0	206	0	0	0	72	0	53	125	0	475
1:15PM	112	10	0	122	0	79	110	0	189	0	0	0	77	0	59	136	0	447
1:30PM	150	12	0	162	0	85	88	0	173	0	0	0	65	0	49	114	0	449
<b>Total</b>	395	33	0	428	0	249	319	0	568	0	0	0	214	0	161	375	0	1371
<b>% Approach</b>	92.3%	7.7%	0%	-	-	43.8%	56.2%	0%	-	-	-	-	57.1%	0%	42.9%	-	-	-
<b>% Total</b>	28.8%	2.4%	0%	31.2%	-	18.2%	23.3%	0%	41.4%	-	0%	-	15.6%	0%	11.7%	27.4%	-	-
<b>PHF</b>	0.658	0.688	-	0.660	-	0.732	0.659	-	0.689	-	-	-	0.695	-	0.682	0.689	-	0.722
<b>Lights</b>	392	31	0	423	-	246	317	0	563	-	0	-	214	0	159	373	-	1359
<b>% Lights</b>	99.2%	93.9%	0%	98.8%	-	98.8%	99.4%	0%	99.1%	-	-	-	100%	0%	98.8%	99.5%	-	99.1%
<b>Articulated Trucks</b>	1	1	0	2	-	2	1	0	3	-	0	-	0	0	2	2	-	7
<b>% Articulated Trucks</b>	0.3%	3.0%	0%	0.5%	-	0.8%	0.3%	0%	0.5%	-	-	-	0%	0%	1.2%	0.5%	-	0.5%
<b>Buses and Single-Unit Trucks</b>	2	1	0	3	-	1	1	0	2	-	0	-	0	0	0	0	-	5
<b>% Buses and Single-Unit Trucks</b>	0.5%	3.0%	0%	0.7%	-	0.4%	0.3%	0%	0.4%	-	-	-	0%	0%	0%	0%	-	0.4%
Pedestrians	-	-	-	-	0	-	-	-	-	0	-	0	-	-	-	-	-	0
% Pedestrians	-	-	-	-	-	-	-	-	-	-	-	-	-	-	-	-	-	-

\*Pedestrians and Bicycles on Crosswalk. L: Left, R: Right, T: Thru, U: U-Turn

SR 254 & I-90 WB Ramps - TMC

Sat May 21, 2022

PM Peak (WKND) (May 21 2022 1PM - 2 PM)

All Classes (Lights, Articulated Trucks, Buses and Single-Unit Trucks, Pedestrians)

All Movements

ID: 966405, Location: 41.423852, -82.084738



Provided by: Loukas Engineering  
232 19th St. NW, Canton, OH, 44709, US

[N] I-90 WB Off Ramp

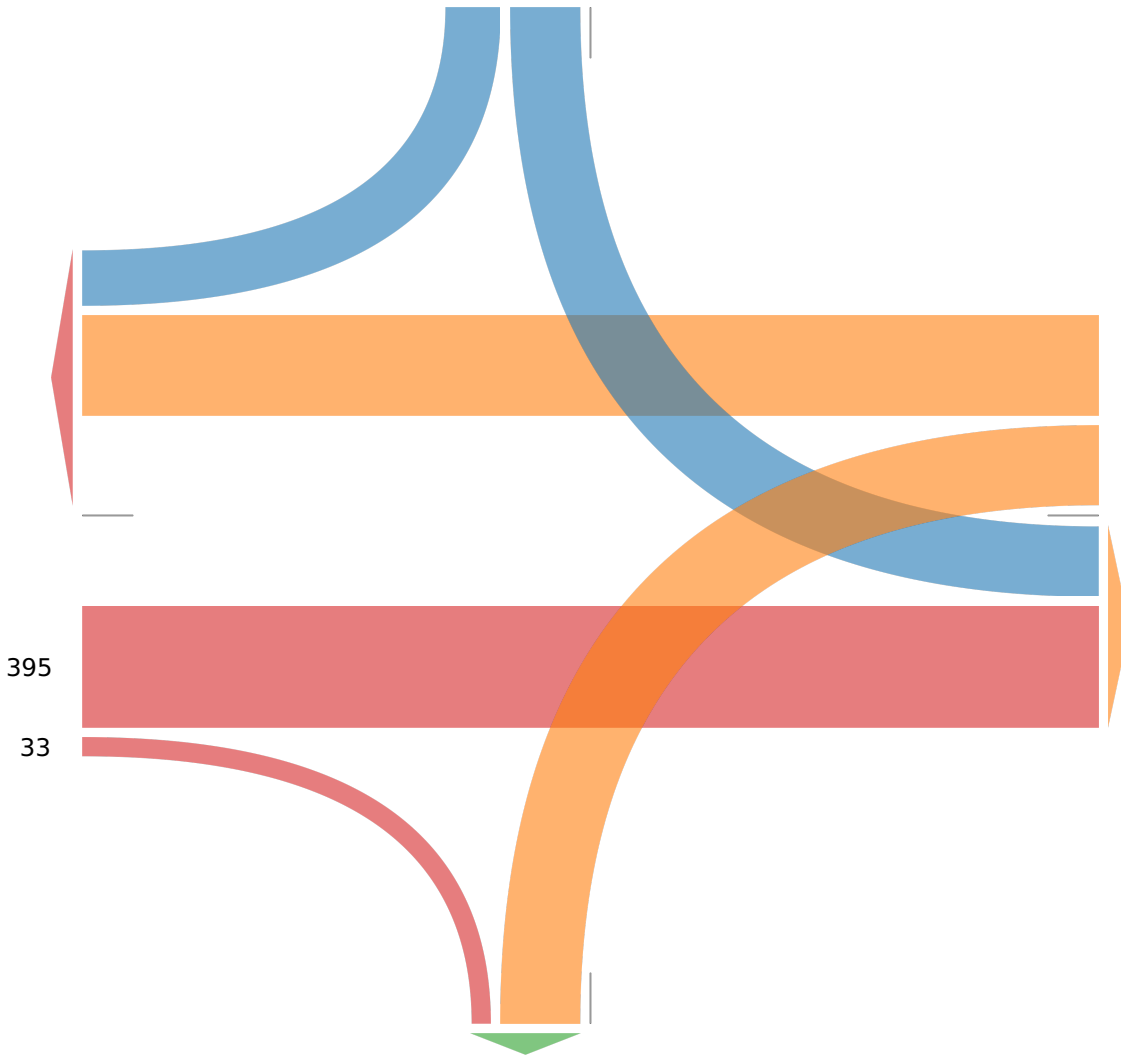
Total: 375

In: 375 Out: 0

161 214

[W] SR 254 (Detroit Rd.)

Total: 908  
In: 428 Out: 480



319 In: 568  
249 Total: 1177  
Out: 609 [E] SR 254 (Detroit Rd.)

Out: 282 In: 0  
Total: 282  
[S] I-90 WB On Ramp