

SR 254 & Sheffield Crossing - TMC

Thu May 19, 2022

Full Length (7:15 AM-8:15 AM, 9:30 AM-10:30 AM, 11:45 AM-12:45 PM, 4:15 PM-5:15 PM, 12:45 PM-1:45 PM)

All Classes (Lights, Articulated Trucks, Buses and Single-Unit Trucks, Pedestrians)

All Movements

ID: 966402, Location: 41.42573, -82.078634



Provided by: Loukas Engineering
232 19th St. NW,
Canton, OH, 44709, US

Leg Direction	SR 254 (Detroit Rd.) Eastbound							SR 254 (Detroit Rd.) Westbound							Plaza drive Northbound							Sheffield Crossing drive Southbound							Int
	L	T	R	U	App	Ped*		L	T	R	U	App	Ped*		L	T	R	U	App	Ped*		L	T	R	U	App	Ped*		
2022-05-19																													
7:15AM	4	145	8	0	157	0	3	196	1	0	200	0	18	1	3	0	22	0	2	0	11	0	13	0	392				
7:30AM	11	200	9	0	220	0	2	226	4	0	232	0	26	0	7	0	33	0	2	1	6	0	9	0	494				
7:45AM	15	228	15	0	258	0	9	233	2	0	244	0	33	1	6	0	40	0	3	1	7	0	11	0	553				
Hourly Total	30	573	32	0	635	0	14	655	7	0	676	0	77	2	16	0	95	0	7	2	24	0	33	0	1439				
8:00AM	16	190	8	0	214	0	8	194	0	0	202	0	27	0	14	0	41	0	2	0	9	0	11	0	468				
Hourly Total	16	190	8	0	214	0	8	194	0	0	202	0	27	0	14	0	41	0	2	0	9	0	11	0	468				
9:30AM	22	175	17	0	214	0	11	154	7	0	172	0	33	3	6	0	42	0	7	0	21	0	28	0	456				
9:45AM	19	161	22	0	202	0	7	149	3	1	160	0	27	2	7	0	36	0	8	6	8	0	22	0	420				
Hourly Total	41	336	39	0	416	0	18	303	10	1	332	0	60	5	13	0	78	0	15	6	29	0	50	0	876				
10:00AM	18	154	16	0	188	0	9	150	5	0	164	0	38	2	6	0	46	0	8	4	9	0	21	0	419				
10:15AM	27	196	16	0	239	0	10	157	12	0	179	0	37	3	11	0	51	0	7	3	12	0	22	0	491				
Hourly Total	45	350	32	0	427	0	19	307	17	0	343	0	75	5	17	0	97	0	15	7	21	0	43	0	910				
11:45AM	34	189	26	1	250	0	9	183	19	0	211	0	49	8	17	0	74	0	11	5	18	0	34	0	569				
Hourly Total	34	189	26	1	250	0	9	183	19	0	211	0	49	8	17	0	74	0	11	5	18	0	34	0	569				
12:00PM	27	208	30	0	265	0	9	170	22	0	201	0	37	7	15	0	59	0	6	13	23	0	42	0	567				
12:15PM	26	199	23	0	248	0	15	171	18	0	204	0	52	9	18	0	79	0	13	6	17	0	36	0	567				
12:30PM	43	205	24	0	272	0	12	180	19	0	211	0	48	5	17	0	70	0	14	5	19	0	38	0	591				
Hourly Total	96	612	77	0	785	0	36	521	59	0	616	0	137	21	50	0	208	0	33	24	59	0	116	0	1725				
4:15PM	33	253	20	0	306	0	6	220	17	0	243	0	65	3	15	0	83	0	4	7	15	0	26	0	658				
4:30PM	31	243	18	0	292	0	9	245	11	0	265	0	42	3	21	0	66	0	9	6	29	0	44	0	667				
4:45PM	40	244	30	0	314	0	12	199	16	0	227	0	57	8	12	0	77	0	11	5	27	0	43	0	661				
Hourly Total	104	740	68	0	912	0	27	664	44	0	735	0	164	14	48	0	226	0	24	18	71	0	113	0	1986				
5:00PM	42	267	21	1	331	0	15	257	12	0	284	0	53	9	27	0	89	0	13	5	28	0	46	0	750				
Hourly Total	42	267	21	1	331	0	15	257	12	0	284	0	53	9	27	0	89	0	13	5	28	0	46	0	750				
2022-05-21																													
12:45PM	39	219	38	0	296	0	8	177	14	0	199	0	36	6	22	0	64	0	10	3	25	0	38	0	597				
Hourly Total	39	219	38	0	296	0	8	177	14	0	199	0	36	6	22	0	64	0	10	3	25	0	38	0	597				
1:00PM	32	184	33	0	249	0	10	182	14	0	206	1	54	3	19	0	76	0	11	9	22	0	42	0	573				
1:15PM	41	196	16	0	253	0	12	168	14	0	194	0	47	7	14	0	68	0	13	9	24	0	46	0	561				
1:30PM	39	188	37	0	264	0	14	198	10	0	222	0	54	7	21	0	82	0	11	8	13	0	32	0	600				
Hourly Total	112	568	86	0	766	0	36	548	38	0	622	1	155	17	54	0	226	0	35	26	59	0	120	0	1734				
Total	559	4044	427	2	5032	0	190	3809	220	1	4220	1	833	87	278	0	1198	0	165	96	343	0	604	0	11054				
% Approach	11.1%	80.4%	8.5%	0%	-	-	4.5%	90.3%	5.2%	0%	-	-	69.5%	7.3%	23.2%	0%	-	-	27.3%	15.9%	56.8%	0%	-	-	-				
% Total	5.1%	36.6%	3.9%	0%	45.5%	-	1.7%	34.5%	2.0%	0%	38.2%	-	7.5%	0.8%	2.5%	0%	10.8%	-	1.5%	0.9%	3.1%	0%	5.5%	-	-				
Lights	551	3906	421	2	4880	-	185	3695	219	1	4100	-	821	87	271	0	1179	-	159	95	340	0	594	-	10753				
% Lights	98.6%	96.6%	98.6%	100%	97.0%	-	97.4%	97.0%	99.5%	100%	97.2%	-	98.6%	100%	97.5%	0%	98.4%	-	96.4%	99.0%	99.1%	0%	98.3%	-	97.3%				
Articulated Trucks	1	51	3	0	55	-	2	48	0	0	50	-	3	0	4	0	7	-	2	0	0	0	2	-	114				
% Articulated Trucks	0.2%	1.3%	0.7%	0%	1.1%	-	1.1%	1.3%	0%	0%	1.2%	-	0.4%	0%	1.4%	0%	0.6%	-	1.2%	0%	0%	0%	0.3%	-	1.0%				
Buses and Single-Unit Trucks	7	87	3	0	97	-	3	66	1	0	70	-	9	0	3	0	12	-	4	1	3	0	8	-	187				
% Buses and Single-Unit Trucks	1.3%	2.2%	0.7%	0%	1.9%	-	1.6%	1.7%	0.5%	0%	1.7%	-	1.1%	0%	1.1%	0%	1.0%	-	2.4%	1.0%	0.9%	0%	1.3%	-	1.7%				
Pedestrians	-	-	-	-	-	0	-	-	-	-	-	1	-	-	-	-	-	0	-	-	-	-	-	0	-				
% Pedestrians	-	-	-	-	-	-	-	-	-	-	-	100%	-	-	-	-	-	-	-	-	-	-	-	-	-				

*Pedestrians and Bicycles on Crosswalk. L: Left, R: Right, T: Thru, U: U-Turn

SR 254 & Sheffield Crossing - TMC

Thu May 19, 2022

Full Length (7:15 AM-8:15 AM, 9:30 AM-10:30 AM, 11:45 AM-12:45 PM, 4:15 PM-5:15 PM, 12:45 PM-1:45 PM)

All Classes (Lights, Articulated Trucks, Buses and Single-Unit Trucks, Pedestrians)

All Movements

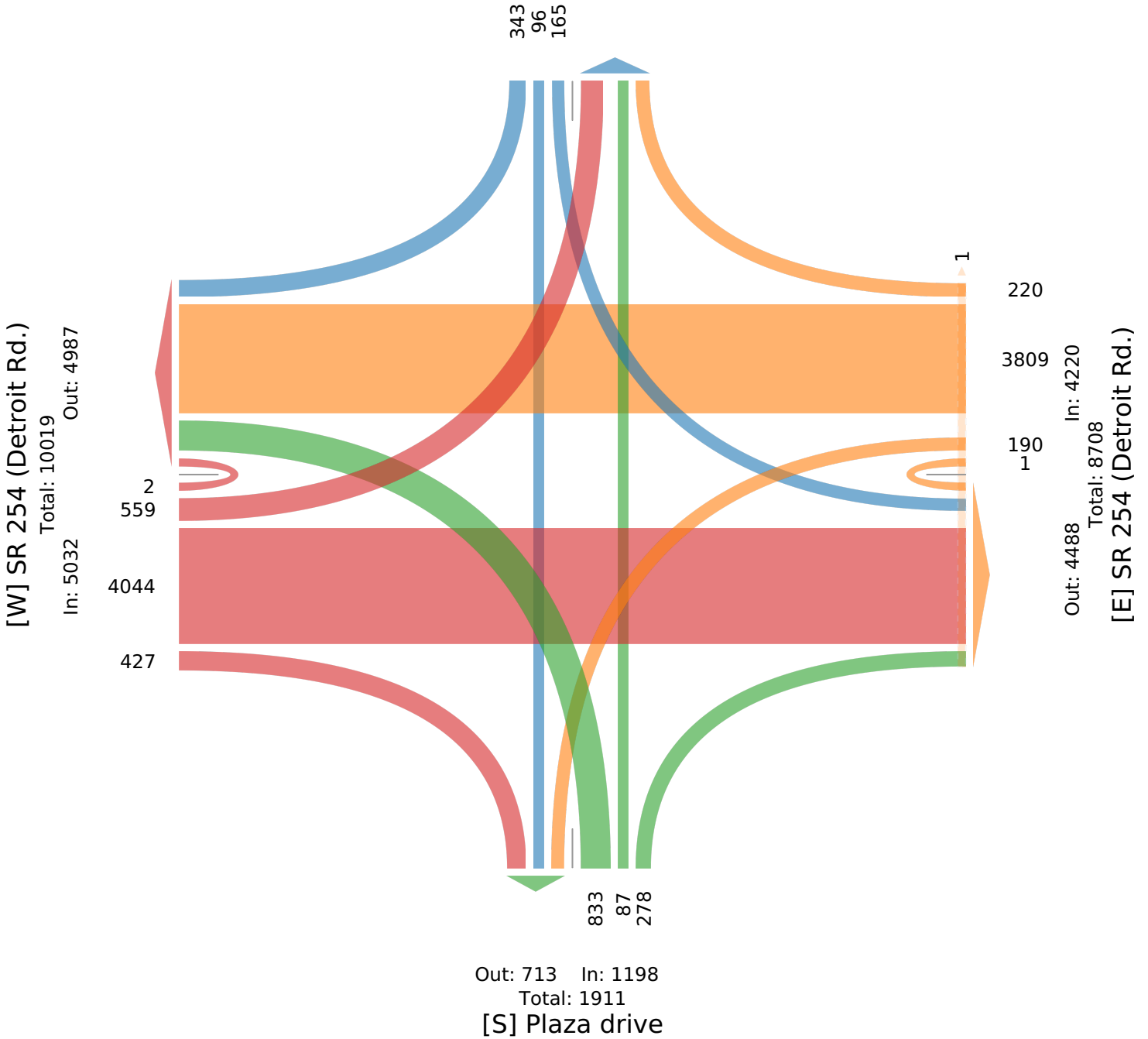
ID: 966402, Location: 41.42573, -82.078634



Provided by: Loukas Engineering
232 19th St. NW,
Canton, OH, 44709, US

[N] Sheffield Crossing drive

Total: 1470
In: 604 Out: 866



SR 254 & Sheffield Crossing - TMC

Thu May 19, 2022

AM Peak (May 19 2022 7:15AM - 8:15 AM)

All Classes (Lights, Articulated Trucks, Buses and Single-Unit Trucks, Pedestrians)

All Movements

ID: 966402, Location: 41.42573, -82.078634



LOUKAS

engineering

TRAFFIC DATA & CONSULTING

Provided by: Loukas Engineering

232 19th St. NW, Canton, OH, 44709, US

Leg Direction	SR 254 (Detroit Rd.) Eastbound						SR 254 (Detroit Rd.) Westbound						Plaza drive Northbound						Sheffield Crossing drive Southbound						
Time	L	T	R	U	App	Ped*	L	T	R	U	App	Ped*	L	T	R	U	App	Ped*	L	T	R	U	App	Ped*	Int
2022-05-19 7:15AM	4	145	8	0	157	0	3	196	1	0	200	0	18	1	3	0	22	0	2	0	11	0	13	0	392
7:30AM	11	200	9	0	220	0	2	226	4	0	232	0	26	0	7	0	33	0	2	1	6	0	9	0	494
7:45AM	15	228	15	0	258	0	9	233	2	0	244	0	33	1	6	0	40	0	3	1	7	0	11	0	553
8:00AM	16	190	8	0	214	0	8	194	0	0	202	0	27	0	14	0	41	0	2	0	9	0	11	0	468
Total	46	763	40	0	849	0	22	849	7	0	878	0	104	2	30	0	136	0	9	2	33	0	44	0	1907
% Approach	5.4%	89.9%	4.7%	0%	-	-	2.5%	96.7%	0.8%	0%	-	-	76.5%	1.5%	22.1%	0%	-	-	20.5%	4.5%	75.0%	0%	-	-	-
% Total	2.4%	40.0%	2.1%	0%	44.5%	-	1.2%	44.5%	0.4%	0%	46.0%	-	5.5%	0.1%	1.6%	0%	7.1%	-	0.5%	0.1%	1.7%	0%	2.3%	-	-
PHF	0.719	0.837	0.667	-	0.823	-	0.611	0.911	0.438	-	0.900	-	0.788	0.500	0.536	-	0.829	-	0.750	0.500	0.750	-	0.846	-	0.862
Lights	43	734	39	0	816	-	21	822	6	0	849	-	99	2	28	0	129	-	9	2	32	0	43	-	1837
% Lights	93.5%	96.2%	97.5%	0%	96.1%	-	95.5%	96.8%	85.7%	0%	96.7%	-	95.2%	100%	93.3%	0%	94.9%	-	100%	100%	97.0%	0%	97.7%	-	96.3%
Articulated Trucks	0	9	1	0	10	-	0	14	0	0	14	-	2	0	2	0	4	-	0	0	0	0	0	-	28
% Articulated Trucks	0%	1.2%	2.5%	0%	1.2%	-	0%	1.6%	0%	0%	1.6%	-	1.9%	0%	6.7%	0%	2.9%	-	0%	0%	0%	0%	0%	-	1.5%
Buses and Single-Unit Trucks	3	20	0	0	23	-	1	13	1	0	15	-	3	0	0	0	3	-	0	0	1	0	1	-	42
% Buses and Single-Unit Trucks	6.5%	2.6%	0%	0%	2.7%	-	4.5%	1.5%	14.3%	0%	1.7%	-	2.9%	0%	0%	0%	2.2%	-	0%	0%	3.0%	0%	2.3%	-	2.2%
Pedestrians	-	-	-	-	-	0	-	-	-	-	-	0	-	-	-	-	-	0	-	-	-	-	-	0	
% Pedestrians	-	-	-	-	-	-	-	-	-	-	-	-	-	-	-	-	-	-	-	-	-	-	-	-	-

*Pedestrians and Bicycles on Crosswalk. L: Left, R: Right, T: Thru, U: U-Turn

SR 254 & Sheffield Crossing - TMC

Thu May 19, 2022

AM Peak (May 19 2022 7:15AM - 8:15 AM)

All Classes (Lights, Articulated Trucks, Buses and Single-Unit Trucks, Pedestrians)

All Movements

ID: 966402, Location: 41.42573, -82.078634



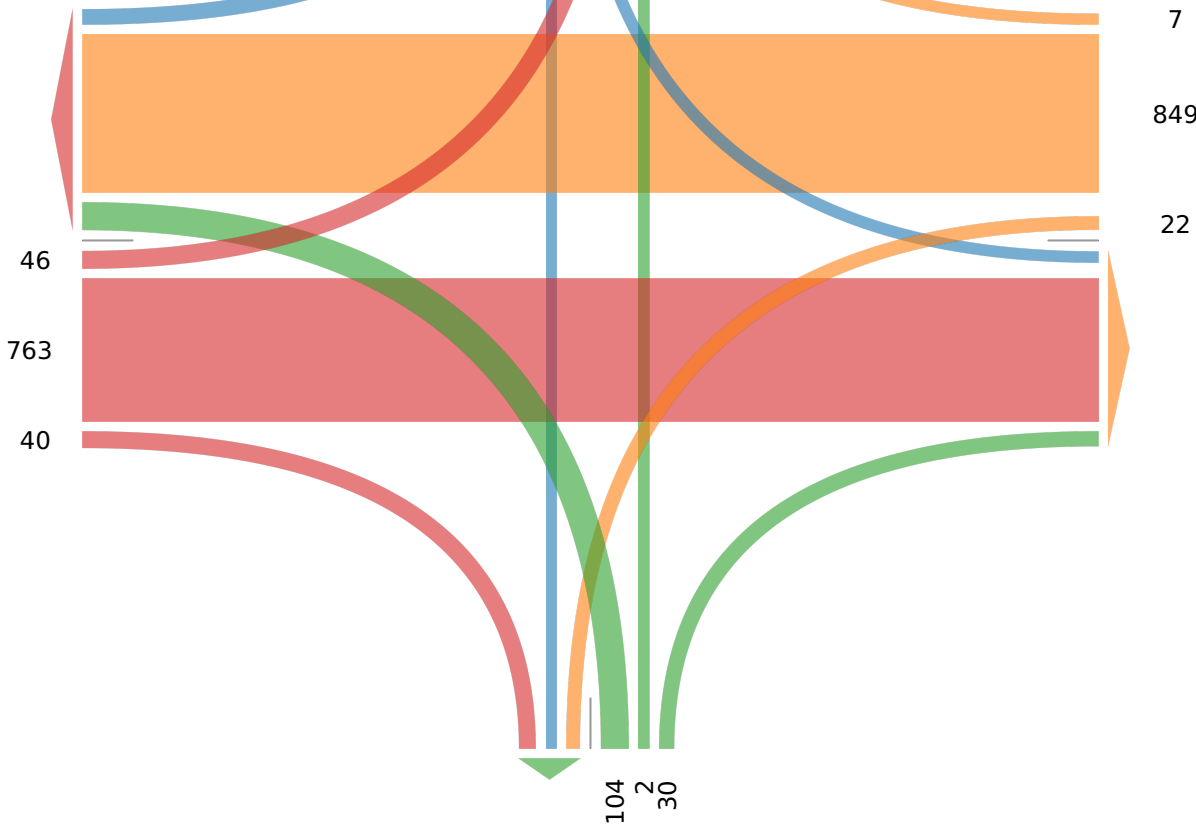
Provided by: Loukas Engineering
232 19th St. NW, Canton, OH, 44709, US

[N] Sheffield Crossing drive

Total: 99
In: 44 Out: 55

33
29

[W] SR 254 (Detroit Rd.)
Total: 1835
In: 849 Out: 986



7
849
22
Out: 802 In: 878
Total: 1680
[E] SR 254 (Detroit Rd.)

Out: 64 In: 136
Total: 200
[S] Plaza drive

104
2
30

SR 254 & Sheffield Crossing - TMC

Thu May 19, 2022

Midday Peak (May 19 2022 11:45AM - 12:45 PM)

All Classes (Lights, Articulated Trucks, Buses and Single-Unit Trucks, Pedestrians)

All Movements

ID: 966402, Location: 41.42573, -82.078634



TRAFFIC DATA & CONSULTING

Provided by: Loukas Engineering
232 19th St. NW, Canton, OH, 44709, US

Leg	SR 254 (Detroit Rd.)						SR 254 (Detroit Rd.)						Plaza drive						Sheffield Crossing drive								
Direction	Eastbound						Westbound						Northbound						Southbound								
Time	L	T	R	U	App	Ped*	L	T	R	U	App	Ped*	L	T	R	U	App	Ped*	L	T	R	U	App	Ped*	Int		
2022-05-19																											
11:45AM	34	189	26	1	250	0	9	183	19	0	211	0	49	8	17	0	74	0	11	5	18	0	34	0		569	
12:00PM	27	208	30	0	265	0	9	170	22	0	201	0	37	7	15	0	59	0	6	13	23	0	42	0		567	
12:15PM	26	199	23	0	248	0	15	171	18	0	204	0	52	9	18	0	79	0	13	6	17	0	36	0		567	
12:30PM	43	205	24	0	272	0	12	180	19	0	211	0	48	5	17	0	70	0	14	5	19	0	38	0		591	
Total	130	801	103	1	1035	0	45	704	78	0	827	0	186	29	67	0	282	0	44	29	77	0	150	0		2294	
% Approach	12.6%	77.4%	10.0%	0.1%	-	-	5.4%	85.1%	9.4%	0%	-	-	66.0%	10.3%	23.8%	0%	-	-	29.3%	19.3%	51.3%	0%	-	-		-	
% Total	5.7%	34.9%	4.5%	0%	45.1%	-	2.0%	30.7%	3.4%	0%	36.1%	-	8.1%	1.3%	2.9%	0%	12.3%	-	1.9%	1.3%	3.4%	0%	6.5%	-		-	
PHF	0.756	0.963	0.858	0.250	0.951	-	0.750	0.962	0.886	-	0.980	-	0.894	0.806	0.931	-	0.892	-	0.786	0.558	0.837	-	0.893	-		0.970	
Lights	129	762	100	1	992	-	44	669	78	0	791	-	185	29	65	0	279	-	41	28	76	0	145	-		2207	
% Lights	99.2%	95.1%	97.1%	100%	95.8%	-	97.8%	95.0%	100%	0%	95.6%	-	99.5%	100%	97.0%	0%	98.9%	-	93.2%	96.6%	98.7%	0%	96.7%	-		96.2%	
Articulated Trucks	0	14	2	0	16	-	0	13	0	0	13	-	0	0	1	0	1	-	1	0	0	0	1	-		31	
% Articulated Trucks	0%	1.7%	1.9%	0%	1.5%	-	0%	1.8%	0%	0%	1.6%	-	0%	0%	1.5%	0%	0.4%	-	2.3%	0%	0%	0%	0.7%	-		1.4%	
Buses and Single-Unit Trucks	1	25	1	0	27	-	1	22	0	0	23	-	1	0	1	0	2	-	2	1	1	0	4	-		56	
% Buses and Single-Unit Trucks	0.8%	3.1%	1.0%	0%	2.6%	-	2.2%	3.1%	0%	0%	2.8%	-	0.5%	0%	1.5%	0%	0.7%	-	4.5%	3.4%	1.3%	0%	2.7%	-		2.4%	
Pedestrians	-	-	-	-	-	0	-	-	-	-	-	0	-	-	-	-	-	0	-	-	-	-	-	-		0	
% Pedestrians	-	-	-	-	-	-	-	-	-	-	-	-	-	-	-	-	-	-	-	-	-	-	-	-		-	

*Pedestrians and Bicycles on Crosswalk. L: Left, R: Right, T: Thru, U: U-Turn

SR 254 & Sheffield Crossing - TMC

Thu May 19, 2022

Midday Peak (May 19 2022 11:45AM - 12:45 PM)

All Classes (Lights, Articulated Trucks, Buses and Single-Unit Trucks, Pedestrians)

All Movements

ID: 966402, Location: 41.42573, -82.078634



Provided by: Loukas Engineering
232 19th St. NW, Canton, OH, 44709, US

[N] Sheffield Crossing drive

Total: 387
In: 150 Out: 237

77
29
44

[W] SR 254 (Detroit Rd.)

Total: 2003
In: 1035 Out: 968

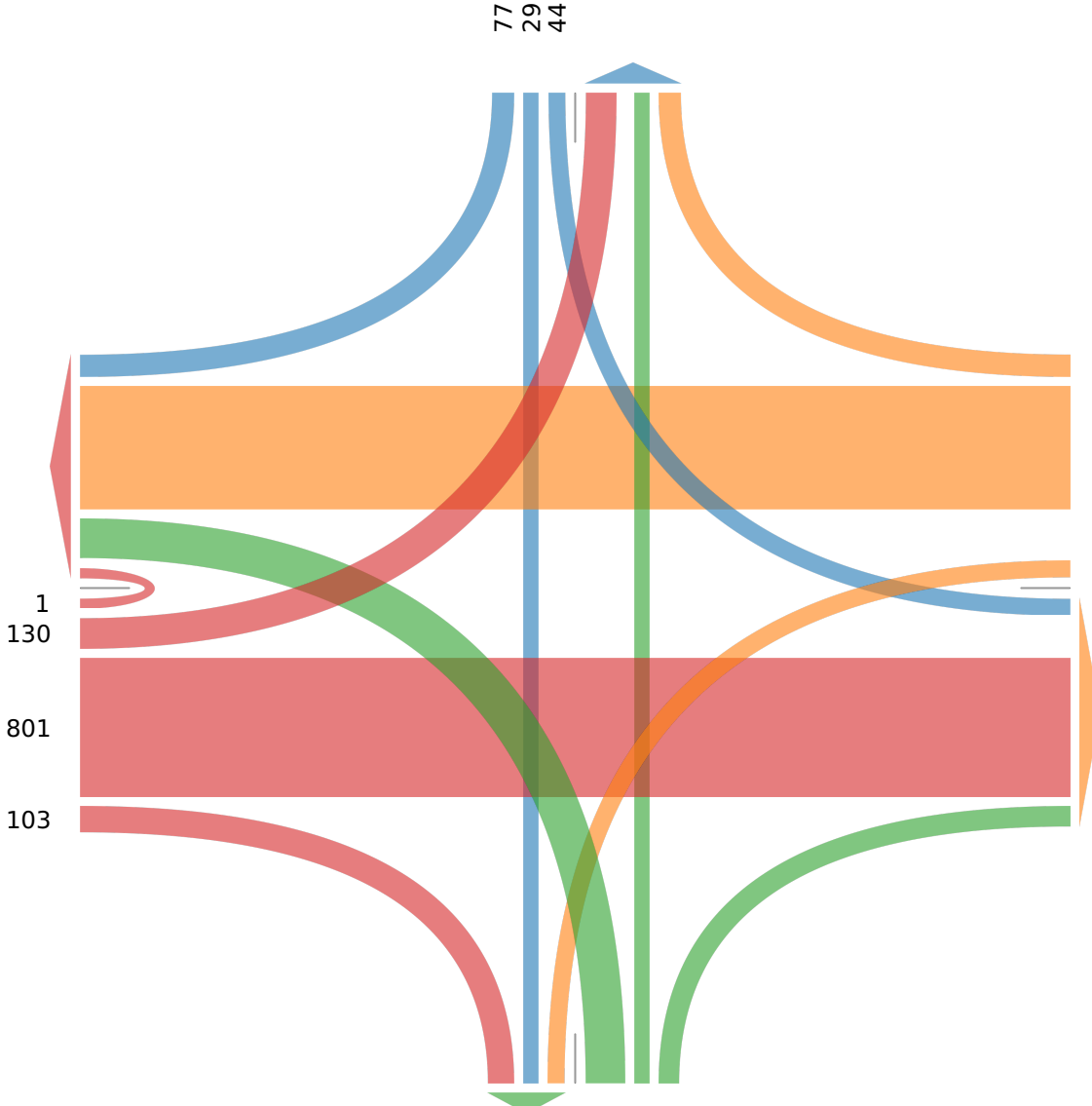
1
130
801
103

78
704
45

Out: 912 In: 827
Total: 1739
[E] SR 254 (Detroit Rd.)

186
29
67

Out: 177 In: 282
Total: 459
[S] Plaza drive



SR 254 & Sheffield Crossing - TMC

Thu May 19, 2022

PM Peak (May 19 2022 4:15PM - 5:15 PM) - Overall Peak Hour

All Classes (Lights, Articulated Trucks, Buses and Single-Unit Trucks, Pedestrians)

All Movements

ID: 966402, Location: 41.42573, -82.078634



TRAFFIC DATA & CONSULTING

Provided by: Loukas Engineering
232 19th St. NW, Canton, OH, 44709, US

Leg Direction	SR 254 (Detroit Rd.) Eastbound							SR 254 (Detroit Rd.) Westbound							Plaza drive Northbound					Sheffield Crossing drive Southbound					Int				
	L	T	R	U	App	Ped*		L	T	R	U	App	Ped*		L	T	R	U	App	Ped*		L	T	R		U	App	Ped*	
2022-05-19 4:15PM	33	253	20	0	306	0		6	220	17	0	243	0		65	3	15	0	83	0		4	7	15	0	26	0		658
4:30PM	31	243	18	0	292	0		9	245	11	0	265	0		42	3	21	0	66	0		9	6	29	0	44	0		667
4:45PM	40	244	30	0	314	0		12	199	16	0	227	0		57	8	12	0	77	0		11	5	27	0	43	0		661
5:00PM	42	267	21	1	331	0		15	257	12	0	284	0		53	9	27	0	89	0		13	5	28	0	46	0		750
Total	146	1007	89	1	1243	0		42	921	56	0	1019	0		217	23	75	0	315	0		37	23	99	0	159	0		2736
% Approach	11.7%	81.0%	7.2%	0.1%	-	-		4.1%	90.4%	5.5%	0%	-	-	68.9%	7.3%	23.8%	0%	-	-	23.3%	14.5%	62.3%	0%	-	-		-		
% Total	5.3%	36.8%	3.3%	0%	45.4%	-		1.5%	33.7%	2.0%	0%	37.2%	-	7.9%	0.8%	2.7%	0%	11.5%	-	1.4%	0.8%	3.6%	0%	5.8%	-		-		
PHF	0.869	0.943	0.742	0.250	0.939	-		0.700	0.896	0.824	-	0.897	-	0.835	0.639	0.694	-	0.885	-	0.712	0.821	0.853	-	0.864	-		0.912		
Lights	146	987	88	1	1222	-		42	905	56	0	1003	-	215	23	75	0	313	-	36	23	99	0	158	-		2696		
% Lights	100%	98.0%	98.9%	100%	98.3%	-		100%	98.3%	100%	0%	98.4%	-	99.1%	100%	100%	0%	99.4%	-	97.3%	100%	100%	0%	99.4%	-		98.5%		
Articulated Trucks	0	10	0	0	10	-		0	7	0	0	7	-	0	0	0	0	0	-	1	0	0	0	1	-		18		
% Articulated Trucks	0%	1.0%	0%	0%	0.8%	-		0%	0.8%	0%	0%	0.7%	-	0%	0%	0%	0%	0%	-	2.7%	0%	0%	0%	0.6%	-		0.7%		
Buses and Single-Unit Trucks	0	10	1	0	11	-		0	9	0	0	9	-	2	0	0	0	2	-	0	0	0	0	0	-		22		
% Buses and Single-Unit Trucks	0%	1.0%	1.1%	0%	0.9%	-		0%	1.0%	0%	0%	0.9%	-	0.9%	0%	0%	0%	0.6%	-	0%	0%	0%	0%	0%	-		0.8%		
Pedestrians	-	-	-	-	-	0		-	-	-	-	-	0		-	-	-	-	-	0		-	-	-	-	-	0		0
% Pedestrians	-	-	-	-	-	-		-	-	-	-	-	-		-	-	-	-	-	-		-	-	-	-	-	-		-

* Pedestrians and Bicycles on Crosswalk. L: Left, R: Right, T: Thru, U: U-Turn

SR 254 & Sheffield Crossing - TMC

Thu May 19, 2022

PM Peak (May 19 2022 4:15PM - 5:15 PM) - Overall Peak Hour

All Classes (Lights, Articulated Trucks, Buses and Single-Unit Trucks, Pedestrians)

All Movements

ID: 966402, Location: 41.42573, -82.078634



Provided by: Loukas Engineering
232 19th St. NW, Canton, OH, 44709, US

[N] Sheffield Crossing drive

Total: 384
In: 159 Out: 225

99 23 87

[W] SR 254 (Detroit Rd.)
Total: 2481
In: 1243 Out: 1238

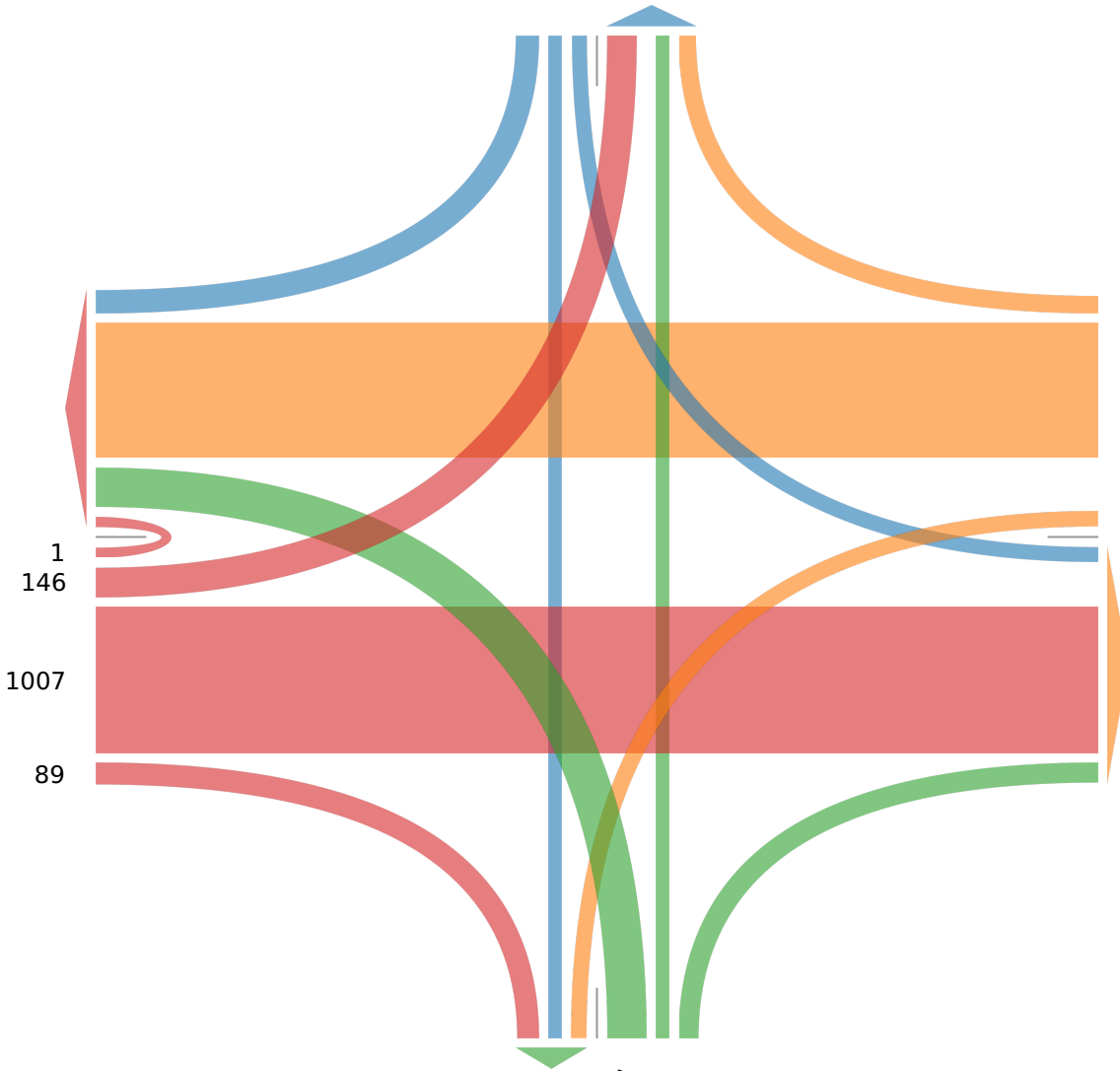
1
146
1007
89

56
921
42

Out: 1119 In: 1019
Total: 2138
[E] SR 254 (Detroit Rd.)

Out: 154 In: 315
Total: 469
[S] Plaza drive

217 23 75



SR 254 & Sheffield Crossing - TMC

Sat May 21, 2022

Midday Peak (WKND) (May 21 2022 12:45PM - 1:45 PM)

All Classes (Lights, Articulated Trucks, Buses and Single-Unit Trucks, Pedestrians)

All Movements

ID: 966402, Location: 41.42573, -82.078634



LOUKAS
engineering

TRAFFIC DATA & CONSULTING

Provided by: Loukas Engineering
232 19th St. NW, Canton, OH, 44709, US

Leg Direction	SR 254 (Detroit Rd.) Eastbound						SR 254 (Detroit Rd.) Westbound						Plaza drive Northbound					Sheffield Crossing drive Southbound								
Time	L	T	R	U	App	Ped*	L	T	R	U	App	Ped*	L	T	R	U	App	Ped*	L	T	R	U	App	Ped*	Int	
2022-05-21 12:45PM	39	219	38	0	296	0	8	177	14	0	199	0	36	6	22	0	64	0	10	3	25	0	38	0	597	
1:00PM	32	184	33	0	249	0	10	182	14	0	206	1	54	3	19	0	76	0	11	9	22	0	42	0	573	
1:15PM	41	196	16	0	253	0	12	168	14	0	194	0	47	7	14	0	68	0	13	9	24	0	46	0	561	
1:30PM	39	188	37	0	264	0	14	198	10	0	222	0	54	7	21	0	82	0	11	8	13	0	32	0	600	
Total	151	787	124	0	1062	0	44	725	52	0	821	1	191	23	76	0	290	0	45	29	84	0	158	0	2331	
% Approach	14.2%	74.1%	11.7%	0%	-	-	5.4%	88.3%	6.3%	0%	-	-	65.9%	7.9%	26.2%	0%	-	-	28.5%	18.4%	53.2%	0%	-	-	-	
% Total	6.5%	33.8%	5.3%	0%	45.6%	-	1.9%	31.1%	2.2%	0%	35.2%	-	8.2%	1.0%	3.3%	0%	12.4%	-	1.9%	1.2%	3.6%	0%	6.8%	-	-	
PHF	0.921	0.898	0.816	-	0.897	-	0.786	0.915	0.929	-	0.925	-	0.884	0.821	0.864	-	0.884	-	0.865	0.806	0.840	-	0.859	-	0.971	
Lights	150	785	123	0	1058	-	43	720	52	0	815	-	189	23	76	0	288	-	44	29	84	0	157	-	2318	
% Lights	99.3%	99.7%	99.2%	0%	99.6%	-	97.7%	99.3%	100%	0%	99.3%	-	99.0%	100%	100%	0%	99.3%	-	97.8%	100%	100%	0%	99.4%	-	99.4%	
Articulated Trucks	0	2	0	0	2	-	1	2	0	0	3	-	1	0	0	0	1	-	0	0	0	0	0	0	-	6
% Articulated Trucks	0%	0.3%	0%	0%	0.2%	-	2.3%	0.3%	0%	0%	0.4%	-	0.5%	0%	0%	0%	0.3%	-	0%	0%	0%	0%	0%	0%	-	0.3%
Buses and Single-Unit Trucks	1	0	1	0	2	-	0	3	0	0	3	-	1	0	0	0	1	-	1	0	0	0	1	0	-	7
% Buses and Single-Unit Trucks	0.7%	0%	0.8%	0%	0.2%	-	0%	0.4%	0%	0%	0.4%	-	0.5%	0%	0%	0%	0.3%	-	2.2%	0%	0%	0%	0.6%	0%	-	0.3%
Pedestrians	-	-	-	-	-	0	-	-	-	-	-	1	-	-	-	-	-	0	-	-	-	-	-	-	0	
% Pedestrians	-	-	-	-	-	-	-	-	-	-	-	100%	-	-	-	-	-	-	-	-	-	-	-	-	-	

*Pedestrians and Bicycles on Crosswalk. L: Left, R: Right, T: Thru, U: U-Turn

SR 254 & Sheffield Crossing - TMC

Sat May 21, 2022

Midday Peak (WKND) (May 21 2022 12:45PM - 1:45 PM)

All Classes (Lights, Articulated Trucks, Buses and Single-Unit Trucks, Pedestrians)

All Movements

ID: 966402, Location: 41.42573, -82.078634



Provided by: Loukas Engineering
232 19th St. NW, Canton, OH, 44709, US

[N] Sheffield Crossing drive

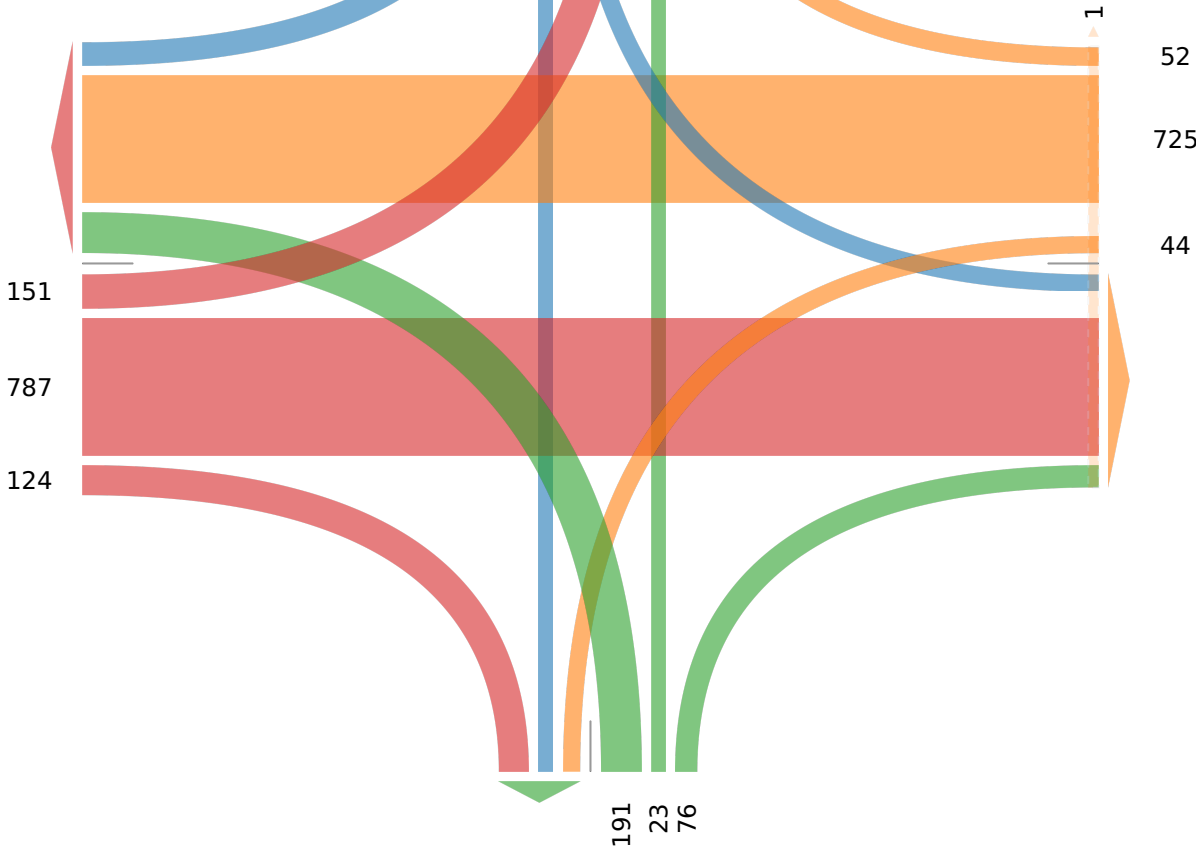
Total: 384
In: 158 Out: 226

84 29 45

[W] SR 254 (Detroit Rd.)

Total: 2062
In: 1062 Out: 1000

151
787
124



Out: 197 In: 290
Total: 487
[S] Plaza drive

Out: 908 In: 821
Total: 1729
[E] SR 254 (Detroit Rd.)

SR 254 & Sheffield Crossing - TMC

Sat May 21, 2022

PM Peak (WKND) (May 21 2022 1PM - 2 PM)

All Classes (Lights, Articulated Trucks, Buses and Single-Unit Trucks, Pedestrians)

All Movements

ID: 966402, Location: 41.42573, -82.078634



LOUKAS

engineering

TRAFFIC DATA & CONSULTING

Provided by: Loukas Engineering

232 19th St. NW, Canton, OH, 44709, US

Leg Direction	SR 254 (Detroit Rd.) Eastbound							SR 254 (Detroit Rd.) Westbound							Plaza drive Northbound					Sheffield Crossing drive Southbound									
Time	L	T	R	U	App	Ped*		L	T	R	U	App	Ped*		L	T	R	U	App	Ped*		L	T	R	U	App	Ped*	Int	
2022-05-21																													
1:00PM	32	184	33	0	249	0		10	182	14	0	206	1		54	3	19	0	76	0		11	9	22	0	42	0		573
1:15PM	41	196	16	0	253	0		12	168	14	0	194	0		47	7	14	0	68	0		13	9	24	0	46	0		561
1:30PM	39	188	37	0	264	0		14	198	10	0	222	0		54	7	21	0	82	0		11	8	13	0	32	0		600
Total	112	568	86	0	766	0		36	548	38	0	622	1		155	17	54	0	226	0		35	26	59	0	120	0		1734
% Approach	14.6%	74.2%	11.2%	0%	-	-		5.8%	88.1%	6.1%	0%	-	-	68.6%	7.5%	23.9%	0%	-	-	29.2%	21.7%	49.2%	0%	-	-		-		
% Total	6.5%	32.8%	5.0%	0%	44.2%	-		2.1%	31.6%	2.2%	0%	35.9%	-	8.9%	1.0%	3.1%	0%	13.0%	-	2.0%	1.5%	3.4%	0%	6.9%	-		-		
PHF	0.683	0.724	0.581	-	0.725	-		0.643	0.692	0.679	-	0.700	-	0.718	0.607	0.643	-	0.689	-	0.673	0.722	0.615	-	0.652	-		0.723		
Lights	111	566	86	0	763	-		35	544	38	0	617	-	153	17	54	0	224	-	34	26	59	0	119	-		1723		
% Lights	99.1%	99.6%	100%	0%	99.6%	-		97.2%	99.3%	100%	0%	99.2%	-	98.7%	100%	100%	0%	99.1%	-	97.1%	100%	100%	0%	99.2%	-		99.4%		
Articulated Trucks	0	2	0	0	2	-		1	1	0	0	2	-	1	0	0	0	1	-	0	0	0	0	0	-		5		
% Articulated Trucks	0%	0.4%	0%	0%	0.3%	-		2.8%	0.2%	0%	0%	0.3%	-	0.6%	0%	0%	0%	0.4%	-	0%	0%	0%	0%	0%	-		0.3%		
Buses and Single-Unit Trucks	1	0	0	0	1	-		0	3	0	0	3	-	1	0	0	0	1	-	1	0	0	0	1	-		6		
% Buses and Single-Unit Trucks	0.9%	0%	0%	0%	0.1%	-		0%	0.5%	0%	0%	0.5%	-	0.6%	0%	0%	0%	0.4%	-	2.9%	0%	0%	0%	0.8%	-		0.3%		
Pedestrians	-	-	-	-	-	0		-	-	-	-	-	1	-	-	-	-	-	0	-	-	-	-	-	-	0	0		
% Pedestrians	-	-	-	-	-	-		-	-	-	-	-	100%	-	-	-	-	-	-	-	-	-	-	-	-	-	-		

*Pedestrians and Bicycles on Crosswalk. L: Left, R: Right, T: Thru, U: U-Turn

SR 254 & Sheffield Crossing - TMC

Sat May 21, 2022

PM Peak (WKND) (May 21 2022 1PM - 2 PM)

All Classes (Lights, Articulated Trucks, Buses and Single-Unit Trucks, Pedestrians)

All Movements

ID: 966402, Location: 41.42573, -82.078634



Provided by: Loukas Engineering
232 19th St. NW, Canton, OH, 44709, US

[N] Sheffield Crossing drive

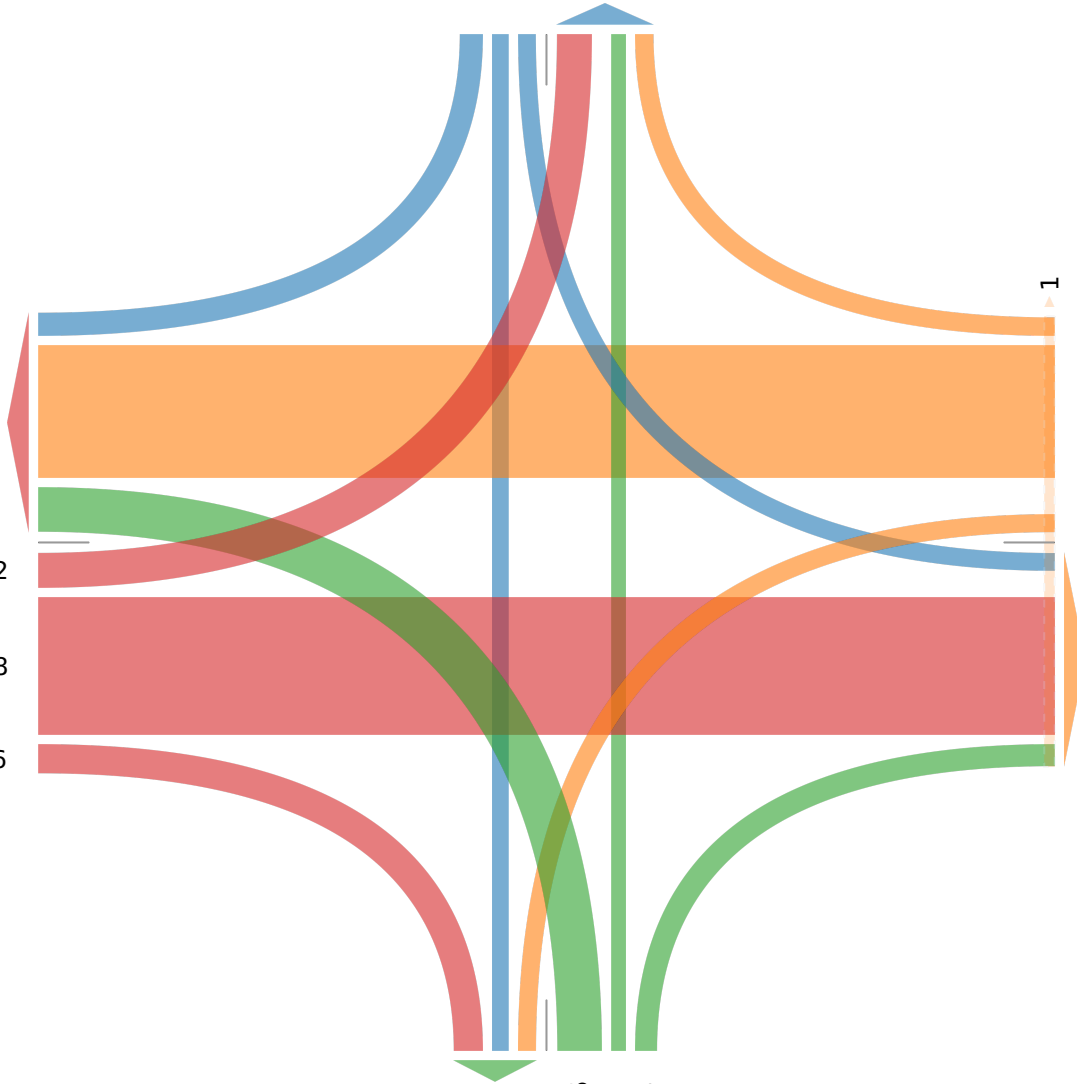
Total: 287
In: 120 Out: 167

59 29 5

[W] SR 254 (Detroit Rd.)

Total: 1528
In: 766 Out: 762

112
568
86



38
548
36

Out: 657 In: 622
Total: 1279
[E] SR 254 (Detroit Rd.)

155
17
54

Out: 148 In: 226
Total: 374

[S] Plaza drive