

SR 254 & Transportation Dr. - TMC

Thu May 19, 2022

Full Length (7:15 AM-8:15 AM, 9:30 AM-10:30 AM, 11:45 AM-12:45 PM, 4:15 PM-5:15 PM, 12:45 PM-1:45 PM)

All Classes (Lights, Articulated Trucks, Buses and Single-Unit Trucks, Pedestrians)

All Movements

ID: 966404, Location: 41.423181, -82.086925



LOUKAS

engineering

TRAFFIC DATA & CONSULTING

Provided by: Loukas Engineering

232 19th St. NW,

Canton, OH, 44709, US

Leg Direction	SR 254 (Detroit Rd.) Eastbound						SR 254 (Detroit Rd.) Westbound						Bass Ford drive Northbound						Transportation Dr. Southbound						Int
	L	T	R	U	App	Ped*	L	T	R	U	App	Ped*	L	T	R	U	App	Ped*	L	T	R	U	App	Ped*	
2022-05-19																									
7:15AM	9	101	1	0	111	0	8	81	13	0	102	0	1	0	0	0	1	0	5	0	2	0	7	0	221
7:30AM	11	130	1	0	142	0	3	84	13	0	100	0	0	0	3	0	3	0	4	0	3	0	7	0	252
7:45AM	9	119	3	0	131	0	10	106	29	0	145	0	0	0	4	0	4	0	8	0	2	0	10	0	290
Hourly Total	29	350	5	0	384	0	21	271	55	0	347	0	1	0	7	0	8	0	17	0	7	0	24	0	763
8:00AM	11	104	1	0	116	0	7	98	18	0	123	0	1	0	2	0	3	0	9	0	1	0	10	0	252
Hourly Total	11	104	1	0	116	0	7	98	18	0	123	0	1	0	2	0	3	0	9	0	1	0	10	0	252
9:30AM	6	119	1	0	126	0	4	102	18	0	124	0	1	0	14	0	15	0	15	1	5	0	21	0	286
9:45AM	9	95	3	0	107	0	6	84	13	0	103	0	0	0	3	0	3	0	16	0	6	0	22	0	235
Hourly Total	15	214	4	0	233	0	10	186	31	0	227	0	1	0	17	0	18	0	31	1	11	0	43	0	521
10:00AM	6	107	2	0	115	0	6	92	22	0	120	0	8	0	6	0	14	0	21	0	3	0	24	0	273
10:15AM	5	125	2	0	132	0	5	98	19	0	122	0	1	0	6	0	7	0	10	0	5	0	15	0	276
Hourly Total	11	232	4	0	247	0	11	190	41	0	242	0	9	0	12	0	21	0	31	0	8	0	39	0	549
11:45AM	5	123	3	0	131	0	7	117	18	0	142	0	2	0	4	0	6	0	20	0	11	0	31	0	310
Hourly Total	5	123	3	0	131	0	7	117	18	0	142	0	2	0	4	0	6	0	20	0	11	0	31	0	310
12:00PM	5	153	2	0	160	0	6	139	13	0	158	0	4	0	11	0	15	0	34	0	10	0	44	0	377
12:15PM	3	108	2	0	113	0	7	136	25	0	168	0	0	0	9	0	9	0	29	0	3	0	32	0	322
12:30PM	6	124	1	0	131	0	8	141	26	0	175	0	1	0	6	0	7	0	15	0	3	0	18	0	331
Hourly Total	14	385	5	0	404	0	21	416	64	0	501	0	5	0	26	0	31	0	78	0	16	0	94	0	1030
4:15PM	3	140	0	0	143	0	0	191	10	0	201	0	0	0	12	0	12	0	22	1	5	0	28	0	384
4:30PM	2	137	1	0	140	0	4	219	12	0	235	0	3	0	10	0	13	0	15	0	9	0	24	0	412
4:45PM	5	155	3	0	163	0	7	187	13	0	207	0	3	0	9	0	12	0	16	0	12	0	28	0	410
Hourly Total	10	432	4	0	446	0	11	597	35	0	643	0	6	0	31	0	37	0	53	1	26	0	80	0	1206
5:00PM	2	132	0	0	134	0	4	191	6	1	202	0	0	0	10	0	10	0	19	0	12	0	31	0	377
Hourly Total	2	132	0	0	134	0	4	191	6	1	202	0	0	0	10	0	10	0	19	0	12	0	31	0	377
2022-05-21																									
12:45PM	2	131	2	0	135	0	3	144	17	1	165	0	1	0	0	0	1	0	6	0	5	0	11	0	312
Hourly Total	2	131	2	0	135	0	3	144	17	1	165	0	1	0	0	0	1	0	6	0	5	0	11	0	312
1:00PM	2	127	1	0	130	0	3	160	7	0	170	0	4	0	5	0	9	0	2	0	1	0	3	0	312
1:15PM	0	134	1	0	135	0	2	148	12	0	162	0	2	0	3	0	5	0	1	0	4	0	5	0	307
1:30PM	1	152	1	0	154	0	3	120	12	0	135	0	0	0	3	0	3	0	3	0	0	0	3	0	295
Hourly Total	3	413	3	0	419	0	8	428	31	0	467	0	6	0	11	0	17	0	6	0	5	0	11	0	914
Total	102	2516	31	0	2649	0	103	2638	316	2	3059	0	32	0	120	0	152	0	270	2	102	0	374	0	6234
% Approach	3.9%	95.0%	1.2%	0%	-	-	3.4%	86.2%	10.3%	0.1%	-	-	21.1%	0%	78.9%	0%	-	-	72.2%	0.5%	27.3%	0%	-	-	-
% Total	1.6%	40.4%	0.5%	0%	42.5%	-	1.7%	42.3%	5.1%	0%	49.1%	-	0.5%	0%	1.9%	0%	2.4%	-	4.3%	0%	1.6%	0%	6.0%	-	-
Lights	101	2398	30	0	2529	-	98	2530	312	2	2942	-	29	0	114	0	143	-	268	2	101	0	371	-	5985
% Lights	99.0%	95.3%	96.8%	0%	95.5%	-	95.1%	95.9%	98.7%	100%	96.2%	-	90.6%	0%	95.0%	0%	94.1%	-	99.3%	100%	99.0%	0%	99.2%	-	96.0%
Articulated Trucks	0	32	0	0	32	-	2	40	1	0	43	-	0	0	2	0	2	-	1	0	0	0	1	-	78
% Articulated Trucks	0%	1.3%	0%	0%	1.2%	-	1.9%	1.5%	0.3%	0%	1.4%	-	0%	0%	1.7%	0%	1.3%	-	0.4%	0%	0%	0%	0.3%	-	1.3%
Buses and Single-Unit Trucks	1	86	1	0	88	-	3	68	3	0	74	-	3	0	4	0	7	-	1	0	1	0	2	-	171
% Buses and Single-Unit Trucks	1.0%	3.4%	3.2%	0%	3.3%	-	2.9%	2.6%	0.9%	0%	2.4%	-	9.4%	0%	3.3%	0%	4.6%	-	0.4%	0%	1.0%	0%	0.5%	-	2.7%
Pedestrians	-	-	-	-	-	0	-	-	-	-	-	0	-	-	-	-	-	0	-	-	-	-	-	0	-
% Pedestrians	-	-	-	-	-	-	-	-	-	-	-	-	-	-	-	-	-	-	-	-	-	-	-	-	-

* Pedestrians and Bicycles on Crosswalk. L: Left, R: Right, T: Thru, U: U-Turn

SR 254 & Transportation Dr. - TMC

Thu May 19, 2022

Full Length (7:15 AM-8:15 AM, 9:30 AM-10:30 AM, 11:45 AM-12:45 PM, 4:15 PM-5:15 PM, 12:45 PM-1:45 PM)

All Classes (Lights, Articulated Trucks, Buses and Single-Unit Trucks, Pedestrians)

All Movements

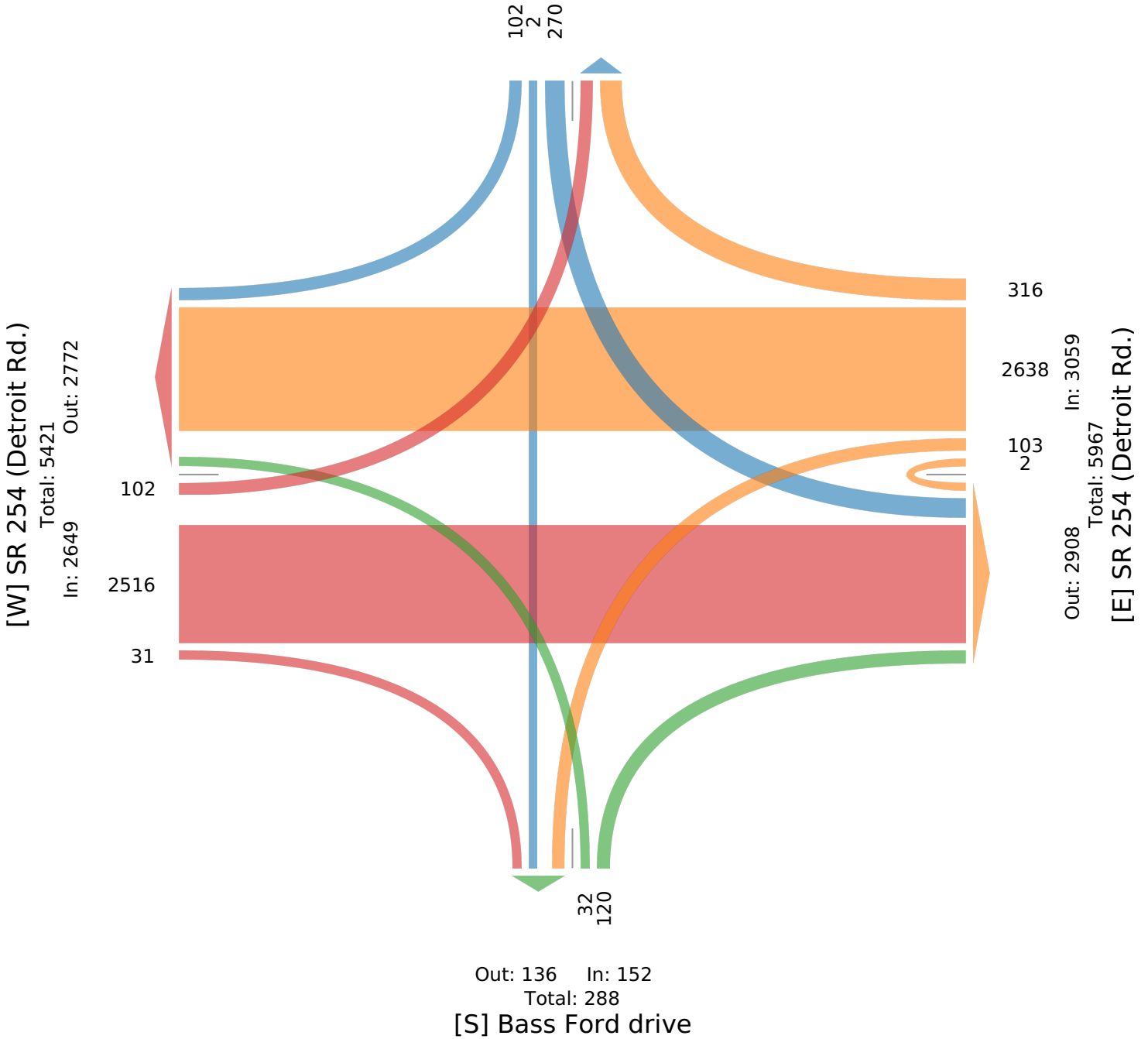
ID: 966404, Location: 41.423181, -82.086925



Provided by: Loukas Engineering
232 19th St. NW,
Canton, OH, 44709, US

[N] Transportation Dr.

Total: 792
In: 374 Out: 418



SR 254 & Transportation Dr. - TMC

Thu May 19, 2022

AM Peak (May 19 2022 9:30AM - 10:30 AM)

All Classes (Lights, Articulated Trucks, Buses and Single-Unit Trucks, Pedestrians)

All Movements

ID: 966404, Location: 41.423181, -82.086925



LOUKAS

engineering

TRAFFIC DATA & CONSULTING

Provided by: Loukas Engineering

232 19th St. NW, Canton, OH, 44709, US

Leg Direction	SR 254 (Detroit Rd.) Eastbound						SR 254 (Detroit Rd.) Westbound						Bass Ford drive Northbound					Transportation Dr. Southbound							
Time	L	T	R	U	App	Ped*	L	T	R	U	App	Ped*	L	T	R	U	App	Ped*	L	T	R	U	App	Ped*	Int
2022-05-19 9:30AM	6	119	1	0	126	0	4	102	18	0	124	0	1	0	14	0	15	0	15	1	5	0	21	0	286
9:45AM	9	95	3	0	107	0	6	84	13	0	103	0	0	0	3	0	3	0	16	0	6	0	22	0	235
10:00AM	6	107	2	0	115	0	6	92	22	0	120	0	8	0	6	0	14	0	21	0	3	0	24	0	273
10:15AM	5	125	2	0	132	0	5	98	19	0	122	0	1	0	6	0	7	0	10	0	5	0	15	0	276
Total	26	446	8	0	480	0	21	376	72	0	469	0	10	0	29	0	39	0	62	1	19	0	82	0	1070
% Approach	5.4%	92.9%	1.7%	0%	-	-	4.5%	80.2%	15.4%	0%	-	-	25.6%	0%	74.4%	0%	-	-	75.6%	1.2%	23.2%	0%	-	-	-
% Total	2.4%	41.7%	0.7%	0%	44.9%	-	2.0%	35.1%	6.7%	0%	43.8%	-	0.9%	0%	2.7%	0%	3.6%	-	5.8%	0.1%	1.8%	0%	7.7%	-	-
PHF	0.722	0.892	0.667	-	0.909	-	0.875	0.922	0.818	-	0.946	-	0.313	-	0.518	-	0.650	-	0.738	0.250	0.792	-	0.854	-	0.935
Lights	26	415	7	0	448	-	20	346	70	0	436	-	8	0	26	0	34	-	61	1	19	0	81	-	999
% Lights	100%	93.0%	87.5%	0%	93.3%	-	95.2%	92.0%	97.2%	0%	93.0%	-	80.0%	0%	89.7%	0%	87.2%	-	98.4%	100%	100%	0%	98.8%	-	93.4%
Articulated Trucks	0	7	0	0	7	-	1	8	0	0	9	-	0	0	2	0	2	-	0	0	0	0	0	-	18
% Articulated Trucks	0%	1.6%	0%	0%	1.5%	-	4.8%	2.1%	0%	0%	1.9%	-	0%	0%	6.9%	0%	5.1%	-	0%	0%	0%	0%	0%	-	1.7%
Buses and Single-Unit Trucks	0	24	1	0	25	-	0	22	2	0	24	-	2	0	1	0	3	-	1	0	0	0	1	-	53
% Buses and Single-Unit Trucks	0%	5.4%	12.5%	0%	5.2%	-	0%	5.9%	2.8%	0%	5.1%	-	20.0%	0%	3.4%	0%	7.7%	-	1.6%	0%	0%	0%	1.2%	-	5.0%
Pedestrians	-	-	-	-	-	0	-	-	-	-	-	0	-	-	-	-	-	0	-	-	-	-	-	0	-
% Pedestrians	-	-	-	-	-	-	-	-	-	-	-	-	-	-	-	-	-	-	-	-	-	-	-	-	-

* Pedestrians and Bicycles on Crosswalk. L: Left, R: Right, T: Thru, U: U-Turn

SR 254 & Transportation Dr. - TMC

Thu May 19, 2022

AM Peak (May 19 2022 9:30AM - 10:30 AM)

All Classes (Lights, Articulated Trucks, Buses and Single-Unit Trucks, Pedestrians)

All Movements

ID: 966404, Location: 41.423181, -82.086925



Provided by: Loukas Engineering
232 19th St. NW, Canton, OH, 44709, US

[N] Transportation Dr.

Total: 180
In: 82 Out: 98

19 1 62

[W] SR 254 (Detroit Rd.)

Total: 885
In: 480 Out: 405

26
446
8

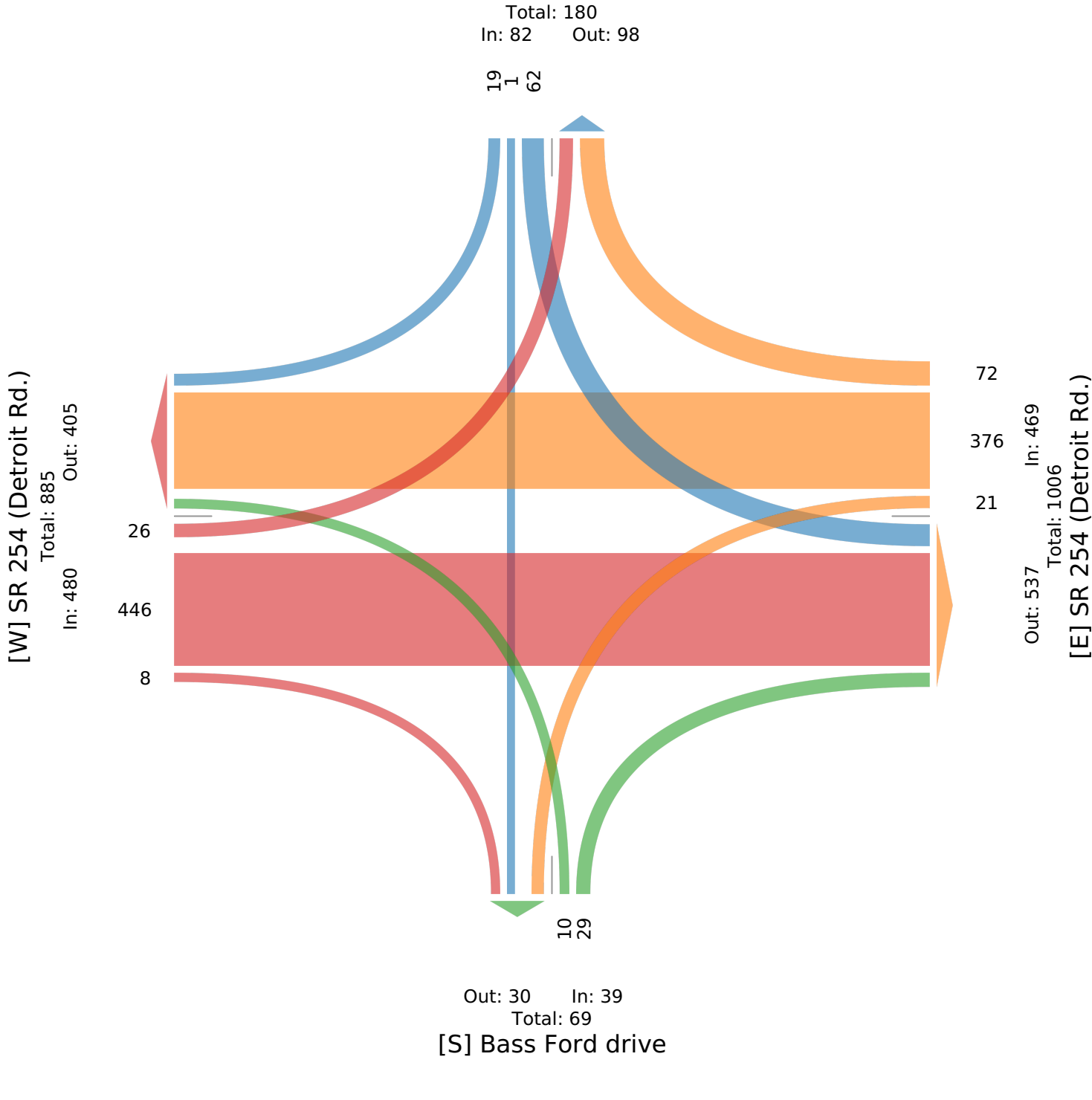
72
376
21

[E] SR 254 (Detroit Rd.)

In: 469
Total: 1006
Out: 537

Out: 30 In: 39
Total: 69

[S] Bass Ford drive



SR 254 & Transportation Dr. - TMC

Thu May 19, 2022

Midday Peak (May 19 2022 11:45AM - 12:45 PM)

All Classes (Lights, Articulated Trucks, Buses and Single-Unit Trucks, Pedestrians)

All Movements

ID: 966404, Location: 41.423181, -82.086925



LOUKAS

engineering

TRAFFIC DATA & CONSULTING

Provided by: Loukas Engineering

232 19th St. NW, Canton, OH, 44709, US

Leg Direction	SR 254 (Detroit Rd.) Eastbound						SR 254 (Detroit Rd.) Westbound						Bass Ford drive Northbound						Transportation Dr. Southbound						
Time	L	T	R	U	App	Ped*	L	T	R	U	App	Ped*	L	T	R	U	App	Ped*	L	T	R	U	App	Ped*	Int
2022-05-19 11:45AM	5	123	3	0	131	0	7	117	18	0	142	0	2	0	4	0	6	0	20	0	11	0	31	0	310
12:00PM	5	153	2	0	160	0	6	139	13	0	158	0	4	0	11	0	15	0	34	0	10	0	44	0	377
12:15PM	3	108	2	0	113	0	7	136	25	0	168	0	0	0	9	0	9	0	29	0	3	0	32	0	322
12:30PM	6	124	1	0	131	0	8	141	26	0	175	0	1	0	6	0	7	0	15	0	3	0	18	0	331
Total	19	508	8	0	535	0	28	533	82	0	643	0	7	0	30	0	37	0	98	0	27	0	125	0	1340
% Approach	3.6%	95.0%	1.5%	0%	-	-	4.4%	82.9%	12.8%	0%	-	-	18.9%	0%	81.1%	0%	-	-	78.4%	0%	21.6%	0%	-	-	-
% Total	1.4%	37.9%	0.6%	0%	39.9%	-	2.1%	39.8%	6.1%	0%	48.0%	-	0.5%	0%	2.2%	0%	2.8%	-	7.3%	0%	2.0%	0%	9.3%	-	-
PHF	0.792	0.830	0.667	-	0.836	-	0.875	0.945	0.788	-	0.919	-	0.438	-	0.682	-	0.617	-	0.721	-	0.614	-	0.710	-	0.889
Lights	19	469	8	0	496	-	27	495	81	0	603	-	6	0	29	0	35	-	97	0	27	0	124	-	1258
% Lights	100%	92.3%	100%	0%	92.7%	-	96.4%	92.9%	98.8%	0%	93.8%	-	85.7%	0%	96.7%	0%	94.6%	-	99.0%	0%	100%	0%	99.2%	-	93.9%
Articulated Trucks	0	11	0	0	11	-	0	15	1	0	16	-	0	0	0	0	0	-	1	0	0	0	1	-	28
% Articulated Trucks	0%	2.2%	0%	0%	2.1%	-	0%	2.8%	1.2%	0%	2.5%	-	0%	0%	0%	0%	0%	-	1.0%	0%	0%	0%	0.8%	-	2.1%
Buses and Single-Unit Trucks	0	28	0	0	28	-	1	23	0	0	24	-	1	0	1	0	2	-	0	0	0	0	0	-	54
% Buses and Single-Unit Trucks	0%	5.5%	0%	0%	5.2%	-	3.6%	4.3%	0%	0%	3.7%	-	14.3%	0%	3.3%	0%	5.4%	-	0%	0%	0%	0%	0%	-	4.0%
Pedestrians	-	-	-	-	-	0	-	-	-	-	-	0	-	-	-	-	-	0	-	-	-	-	-	0	-
% Pedestrians	-	-	-	-	-	-	-	-	-	-	-	-	-	-	-	-	-	-	-	-	-	-	-	-	-

* Pedestrians and Bicycles on Crosswalk. L: Left, R: Right, T: Thru, U: U-Turn

SR 254 & Transportation Dr. - TMC

Thu May 19, 2022

Midday Peak (May 19 2022 11:45AM - 12:45 PM)

All Classes (Lights, Articulated Trucks, Buses and Single-Unit Trucks, Pedestrians)

All Movements

ID: 966404, Location: 41.423181, -82.086925



Provided by: Loukas Engineering
232 19th St. NW, Canton, OH, 44709, US

[N] Transportation Dr.

Total: 226
In: 125 Out: 101

27 98

[W] SR 254 (Detroit Rd.)

Total: 1102
In: 535 Out: 567

19

508

8

7 30

Out: 36 In: 37
Total: 73

[S] Bass Ford drive

82

533

28

Out: 636 In: 643

Total: 1279

[E] SR 254 (Detroit Rd.)

SR 254 & Transportation Dr. - TMC

Thu May 19, 2022

PM Peak (May 19 2022 4:15PM - 5:15 PM) - Overall Peak Hour

All Classes (Lights, Articulated Trucks, Buses and Single-Unit Trucks, Pedestrians)

All Movements

ID: 966404, Location: 41.423181, -82.086925



LOUKAS

engineering

TRAFFIC DATA & CONSULTING

Provided by: Loukas Engineering

232 19th St. NW, Canton, OH, 44709, US

Leg Direction	SR 254 (Detroit Rd.) Eastbound						SR 254 (Detroit Rd.) Westbound						Bass Ford drive Northbound						Transportation Dr. Southbound						
Time	L	T	R	U	App	Ped*	L	T	R	U	App	Ped*	L	T	R	U	App	Ped*	L	T	R	U	App	Ped*	Int
2022-05-19 4:15PM	3	140	0	0	143	0	0	191	10	0	201	0	0	0	12	0	12	0	22	1	5	0	28	0	384
4:30PM	2	137	1	0	140	0	4	219	12	0	235	0	3	0	10	0	13	0	15	0	9	0	24	0	412
4:45PM	5	155	3	0	163	0	7	187	13	0	207	0	3	0	9	0	12	0	16	0	12	0	28	0	410
5:00PM	2	132	0	0	134	0	4	191	6	1	202	0	0	0	10	0	10	0	19	0	12	0	31	0	377
Total	12	564	4	0	580	0	15	788	41	1	845	0	6	0	41	0	47	0	72	1	38	0	111	0	1583
% Approach	2.1%	97.2%	0.7%	0%	-	-	1.8%	93.3%	4.9%	0.1%	-	-	12.8%	0%	87.2%	0%	-	-	64.9%	0.9%	34.2%	0%	-	-	-
% Total	0.8%	35.6%	0.3%	0%	36.6%	-	0.9%	49.8%	2.6%	0.1%	53.4%	-	0.4%	0%	2.6%	0%	3.0%	-	4.5%	0.1%	2.4%	0%	7.0%	-	-
PHF	0.600	0.910	0.333	-	0.890	-	0.536	0.900	0.788	0.250	0.899	-	0.500	-	0.854	-	0.904	-	0.818	0.250	0.792	-	0.895	-	0.961
Lights	12	552	4	0	568	-	14	775	41	1	831	-	6	0	40	0	46	-	72	1	38	0	111	-	1556
% Lights	100%	97.9%	100%	0%	97.9%	-	93.3%	98.4%	100%	100%	98.3%	-	100%	0%	97.6%	0%	97.9%	-	100%	100%	100%	0%	100%	-	98.3%
Articulated Trucks	0	2	0	0	2	-	0	3	0	0	3	-	0	0	0	0	0	-	0	0	0	0	0	-	5
% Articulated Trucks	0%	0.4%	0%	0%	0.3%	-	0%	0.4%	0%	0%	0.4%	-	0%	0%	0%	0%	0%	-	0%	0%	0%	0%	0%	-	0.3%
Buses and Single-Unit Trucks	0	10	0	0	10	-	1	10	0	0	11	-	0	0	1	0	1	-	0	0	0	0	0	-	22
% Buses and Single-Unit Trucks	0%	1.8%	0%	0%	1.7%	-	6.7%	1.3%	0%	0%	1.3%	-	0%	0%	2.4%	0%	2.1%	-	0%	0%	0%	0%	0%	-	1.4%
Pedestrians	-	-	-	-	-	0	-	-	-	-	-	0	-	-	-	-	-	0	-	-	-	-	-	0	-
% Pedestrians	-	-	-	-	-	-	-	-	-	-	-	-	-	-	-	-	-	-	-	-	-	-	-	-	-

*Pedestrians and Bicycles on Crosswalk. L: Left, R: Right, T: Thru, U: U-Turn

SR 254 & Transportation Dr. - TMC

Thu May 19, 2022

PM Peak (May 19 2022 4:15PM - 5:15 PM) - Overall Peak Hour

All Classes (Lights, Articulated Trucks, Buses and Single-Unit Trucks, Pedestrians)

All Movements

ID: 966404, Location: 41.423181, -82.086925



Provided by: Loukas Engineering
232 19th St. NW, Canton, OH, 44709, US

[N] Transportation Dr.

Total: 164
In: 111 Out: 53

38
1
72

[W] SR 254 (Detroit Rd.)

Total: 1412
In: 580 Out: 832

12
564
4

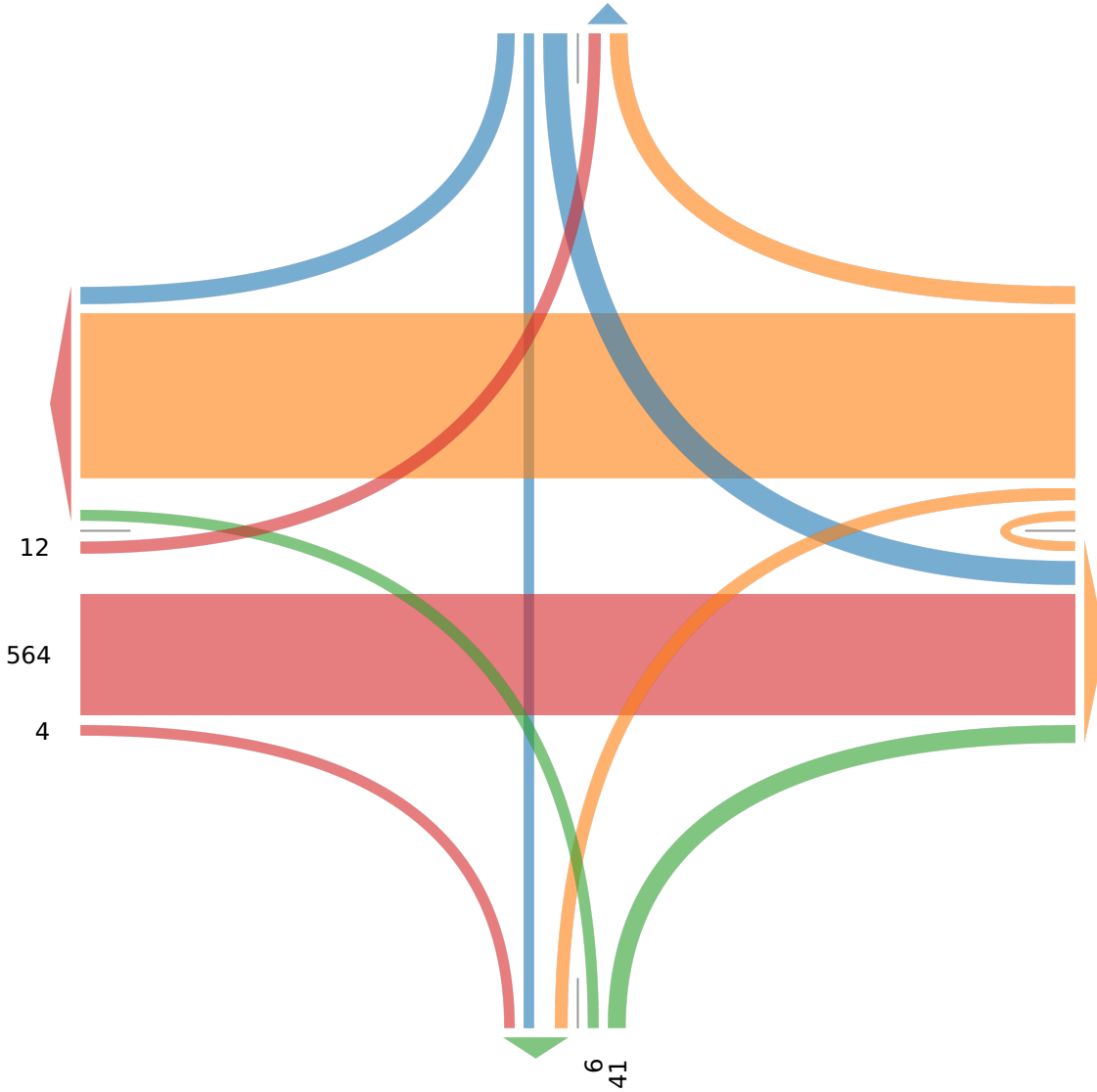
41
788

In: 845
Total: 1523
Out: 678
[E] SR 254 (Detroit Rd.)

15
1

Out: 20 In: 47
Total: 67

[S] Bass Ford drive



SR 254 & Transportation Dr. - TMC

Sat May 21, 2022

Midday Peak (WKND) (May 21 2022 12:45PM - 1:45 PM)

All Classes (Lights, Articulated Trucks, Buses and Single-Unit Trucks, Pedestrians)

All Movements

ID: 966404, Location: 41.423181, -82.086925



Provided by: Loukas Engineering
232 19th St. NW, Canton, OH, 44709, US

Leg Direction	SR 254 (Detroit Rd.) Eastbound						SR 254 (Detroit Rd.) Westbound						Bass Ford drive Northbound						Transportation Dr. Southbound						
Time	L	T	R	U	App	Ped*	L	T	R	U	App	Ped*	L	T	R	U	App	Ped*	L	T	R	U	App	Ped*	Int
2022-05-21 12:45PM	2	131	2	0	135	0	3	144	17	1	165	0	1	0	0	0	1	0	6	0	5	0	11	0	312
1:00PM	2	127	1	0	130	0	3	160	7	0	170	0	4	0	5	0	9	0	2	0	1	0	3	0	312
1:15PM	0	134	1	0	135	0	2	148	12	0	162	0	2	0	3	0	5	0	1	0	4	0	5	0	307
1:30PM	1	152	1	0	154	0	3	120	12	0	135	0	0	0	3	0	3	0	3	0	0	0	3	0	295
Total	5	544	5	0	554	0	11	572	48	1	632	0	7	0	11	0	18	0	12	0	10	0	22	0	1226
% Approach	0.9%	98.2%	0.9%	0%	-	-	1.7%	90.5%	7.6%	0.2%	-	-	38.9%	0%	61.1%	0%	-	-	54.5%	0%	45.5%	0%	-	-	-
% Total	0.4%	44.4%	0.4%	0%	45.2%	-	0.9%	46.7%	3.9%	0.1%	51.5%	-	0.6%	0%	0.9%	0%	1.5%	-	1.0%	0%	0.8%	0%	1.8%	-	-
PHF	0.625	0.895	0.625	-	0.899	-	0.917	0.894	0.706	0.250	0.929	-	0.438	-	0.550	-	0.500	-	0.500	-	0.500	-	0.500	-	0.982
Lights	5	539	5	0	549	-	10	567	48	1	626	-	7	0	11	0	18	-	12	0	10	0	22	-	1215
% Lights	100%	99.1%	100%	0%	99.1%	-	90.9%	99.1%	100%	100%	99.1%	-	100%	0%	100%	0%	100%	-	100%	0%	100%	0%	100%	-	99.1%
Articulated Trucks	0	1	0	0	1	-	1	3	0	0	4	-	0	0	0	0	0	-	0	0	0	0	0	-	5
% Articulated Trucks	0%	0.2%	0%	0%	0.2%	-	9.1%	0.5%	0%	0%	0.6%	-	0%	0%	0%	0%	0%	-	0%	0%	0%	0%	0%	-	0.4%
Buses and Single-Unit Trucks	0	4	0	0	4	-	0	2	0	0	2	-	0	0	0	0	0	-	0	0	0	0	0	-	6
% Buses and Single-Unit Trucks	0%	0.7%	0%	0%	0.7%	-	0%	0.3%	0%	0%	0.3%	-	0%	0%	0%	0%	0%	-	0%	0%	0%	0%	0%	-	0.5%
Pedestrians	-	-	-	-	-	0	-	-	-	-	-	0	-	-	-	-	-	0	-	-	-	-	-	0	
% Pedestrians	-	-	-	-	-	-	-	-	-	-	-	-	-	-	-	-	-	-	-	-	-	-	-	-	

* Pedestrians and Bicycles on Crosswalk. L: Left, R: Right, T: Thru, U: U-Turn

SR 254 & Transportation Dr. - TMC

Sat May 21, 2022

Midday Peak (WKND) (May 21 2022 12:45PM - 1:45 PM)

All Classes (Lights, Articulated Trucks, Buses and Single-Unit Trucks, Pedestrians)

All Movements

ID: 966404, Location: 41.423181, -82.086925



Provided by: Loukas Engineering
232 19th St. NW, Canton, OH, 44709, US

[N] Transportation Dr.

Total: 75

In: 22 Out: 53

10
12

[W] SR 254 (Detroit Rd.)

Total: 1143
In: 554 Out: 589

5
544
5

48
572

11
1

Out: 568
Total: 1200
In: 632
[E] SR 254 (Detroit Rd.)

Out: 16 In: 18
Total: 34

[S] Bass Ford drive

7
11

SR 254 & Transportation Dr. - TMC

Sat May 21, 2022

PM Peak (WKND) (May 21 2022 1PM - 2 PM)

All Classes (Lights, Articulated Trucks, Buses and Single-Unit Trucks, Pedestrians)

All Movements

ID: 966404, Location: 41.423181, -82.086925



LOUKAS

engineering

TRAFFIC DATA & CONSULTING

Provided by: Loukas Engineering

232 19th St. NW, Canton, OH, 44709, US

Leg Direction	SR 254 (Detroit Rd.) Eastbound						SR 254 (Detroit Rd.) Westbound						Bass Ford drive Northbound						Transportation Dr. Southbound						
Time	L	T	R	U	App	Ped*	L	T	R	U	App	Ped*	L	T	R	U	App	Ped*	L	T	R	U	App	Ped*	Int
2022-05-21 1:00PM	2	127	1	0	130	0	3	160	7	0	170	0	4	0	5	0	9	0	2	0	1	0	3	0	312
1:15PM	0	134	1	0	135	0	2	148	12	0	162	0	2	0	3	0	5	0	1	0	4	0	5	0	307
1:30PM	1	152	1	0	154	0	3	120	12	0	135	0	0	0	3	0	3	0	3	0	0	0	3	0	295
Total	3	413	3	0	419	0	8	428	31	0	467	0	6	0	11	0	17	0	6	0	5	0	11	0	914
% Approach	0.7%	98.6%	0.7%	0%	-	-	1.7%	91.6%	6.6%	0%	-	-	35.3%	0%	64.7%	0%	-	-	54.5%	0%	45.5%	0%	-	-	-
% Total	0.3%	45.2%	0.3%	0%	45.8%	-	0.9%	46.8%	3.4%	0%	51.1%	-	0.7%	0%	1.2%	0%	1.9%	-	0.7%	0%	0.5%	0%	1.2%	-	-
PHF	0.375	0.679	0.750	-	0.680	-	0.667	0.669	0.646	-	0.687	-	0.375	-	0.550	-	0.472	-	0.500	-	0.313	-	0.550	-	0.732
Lights	3	408	3	0	414	-	7	425	31	0	463	-	6	0	11	0	17	-	6	0	5	0	11	-	905
% Lights	100%	98.8%	100%	0%	98.8%	-	87.5%	99.3%	100%	0%	99.1%	-	100%	0%	100%	0%	100%	-	100%	0%	100%	0%	100%	-	99.0%
Articulated Trucks	0	1	0	0	1	-	1	2	0	0	3	-	0	0	0	0	0	-	0	0	0	0	0	-	4
% Articulated Trucks	0%	0.2%	0%	0%	0.2%	-	12.5%	0.5%	0%	0%	0.6%	-	0%	0%	0%	0%	0%	-	0%	0%	0%	0%	0%	-	0.4%
Buses and Single-Unit Trucks	0	4	0	0	4	-	0	1	0	0	1	-	0	0	0	0	0	-	0	0	0	0	0	-	5
% Buses and Single-Unit Trucks	0%	1.0%	0%	0%	1.0%	-	0%	0.2%	0%	0%	0.2%	-	0%	0%	0%	0%	0%	-	0%	0%	0%	0%	0%	-	0.5%
Pedestrians	-	-	-	-	-	0	-	-	-	-	-	0	-	-	-	-	-	0	-	-	-	-	-	0	-
% Pedestrians	-	-	-	-	-	-	-	-	-	-	-	-	-	-	-	-	-	-	-	-	-	-	-	-	-

* Pedestrians and Bicycles on Crosswalk. L: Left, R: Right, T: Thru, U: U-Turn

SR 254 & Transportation Dr. - TMC

Sat May 21, 2022

PM Peak (WKND) (May 21 2022 1PM - 2 PM)

All Classes (Lights, Articulated Trucks, Buses and Single-Unit Trucks, Pedestrians)

All Movements

ID: 966404, Location: 41.423181, -82.086925



Provided by: Loukas Engineering
232 19th St. NW, Canton, OH, 44709, US

[N] Transportation Dr.

Total: 45

In: 11 Out: 34

56

[W] SR 254 (Detroit Rd.)

Total: 858

In: 419 Out: 439

3
413
3

31
428
8

[E] SR 254 (Detroit Rd.)
Total: 897
In: 467
Out: 430

Out: 11 In: 17
Total: 28

[S] Bass Ford drive

6
11