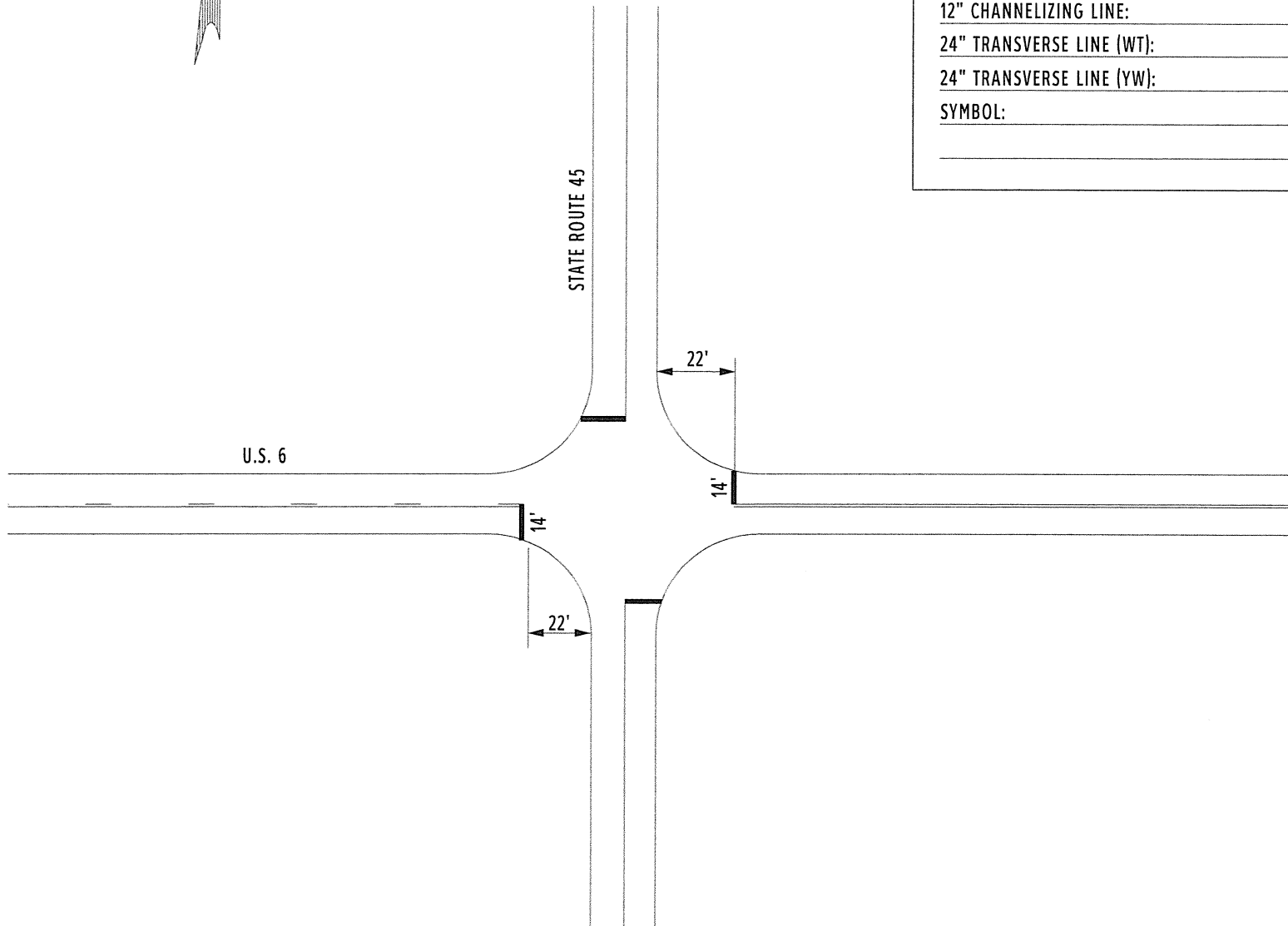
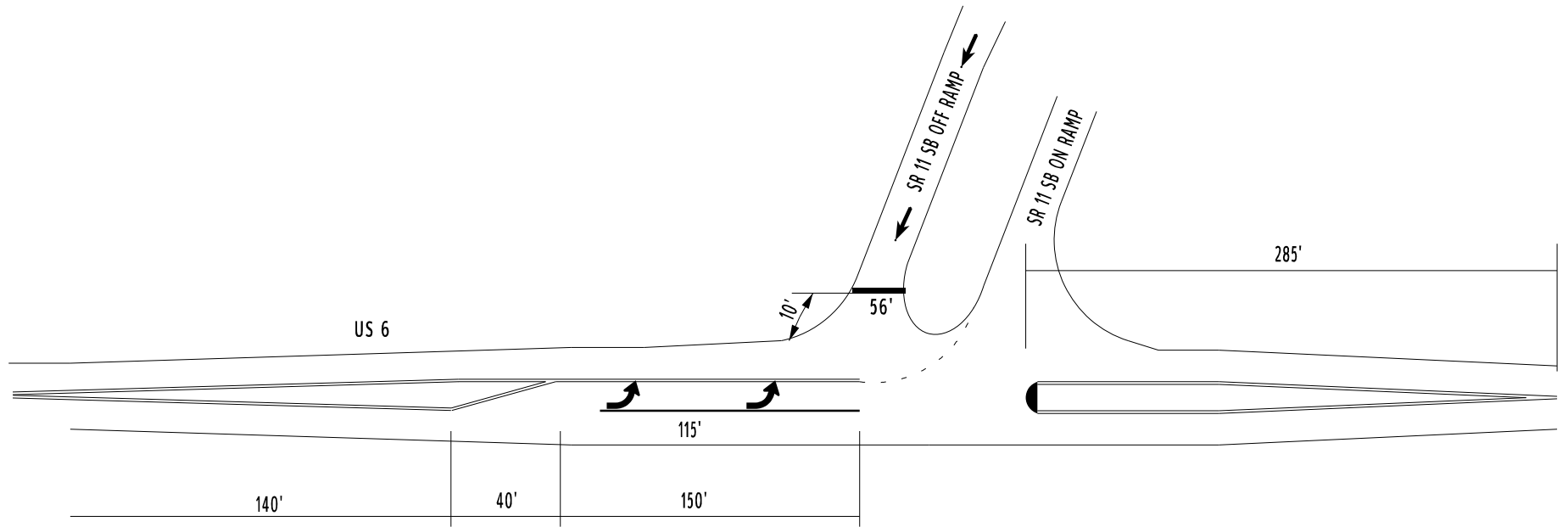
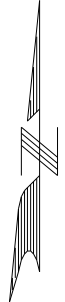


COUNTY:	ASHTABULA	
LOCATION:	U.S. 6 AT S.R. 534	
S.L.M.:	2.63	
24" STOP LINE:	42	L.F.
12" CROSSWALK LINE:		L.F.
DOTTED LINE:		L.F.
8" CHANNELIZING LINE:		L.F.
12" CHANNELIZING LINE:		L.F.
24" TRANSVERSE LINE (WT):		L.F.
24" TRANSVERSE LINE (YW):		L.F.
SYMBOL:		

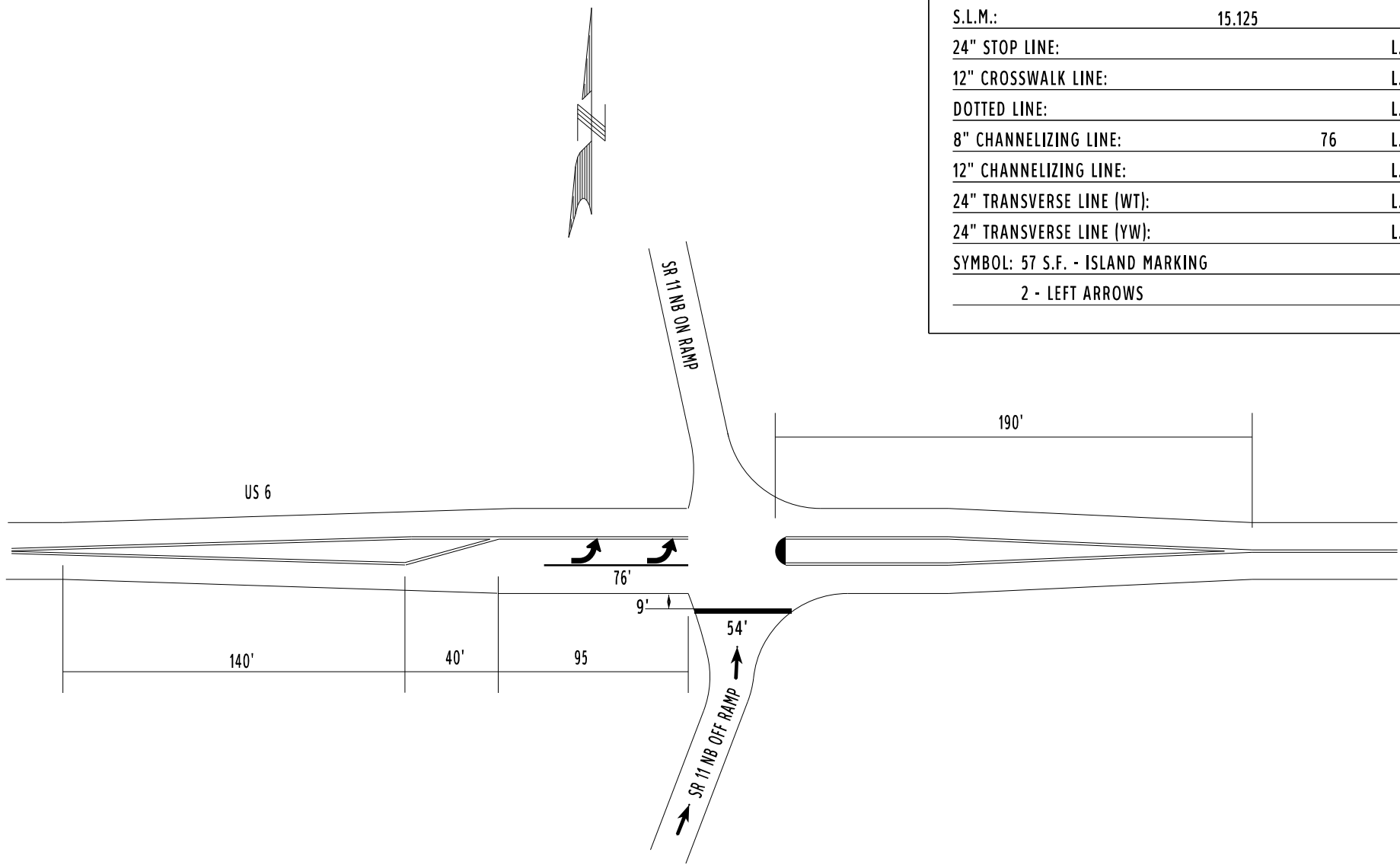


COUNTY:	ASHTABULA	
LOCATION:	U.S. 6 AND S.R. 45	
S.L.M.:	7.17	
24" STOP LINE:	28	L.F.
12" CROSSWALK LINE:		L.F.
DOTTED LINE:		L.F.
8" CHANNELIZING LINE:		L.F.
12" CHANNELIZING LINE:		L.F.
24" TRANSVERSE LINE (WT):		L.F.
24" TRANSVERSE LINE (YW):		L.F.
SYMBOL:		

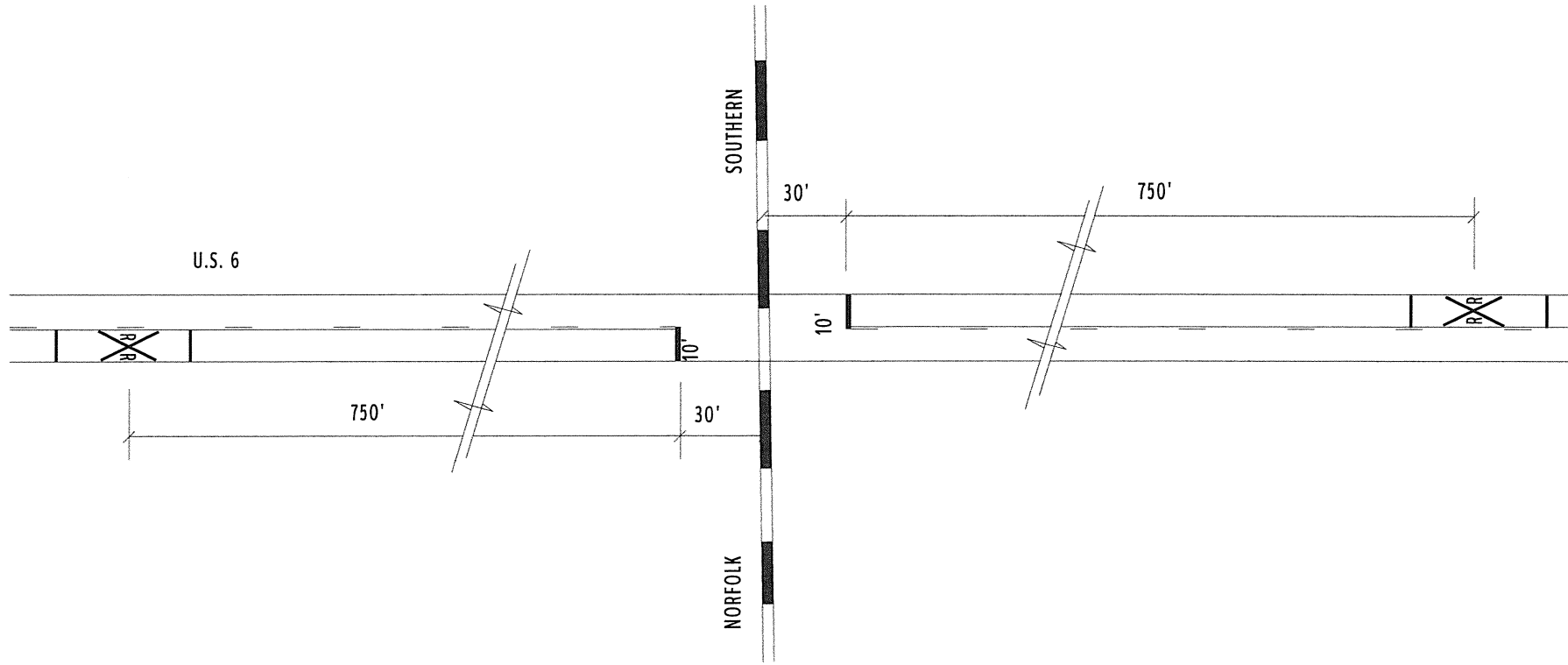
COUNTY:	ASHTABULA	
LOCATION:	US 6 @ S.R. 11 SB RAMPS	
S.L.M.:	14.917	
24" STOP LINE:		L.F.
12" CROSSWALK LINE:		L.F.
DOTTED LINE:	40	L.F.
8" CHANNELIZING LINE:	115	L.F.
12" CHANNELIZING LINE:		L.F.
24" TRANSVERSE LINE (WT):		L.F.
24" TRANSVERSE LINE (YW):		L.F.
SYMBOL: 2 - LEFT ARROWS		
57 S.F. ISLAND MARKINGS		



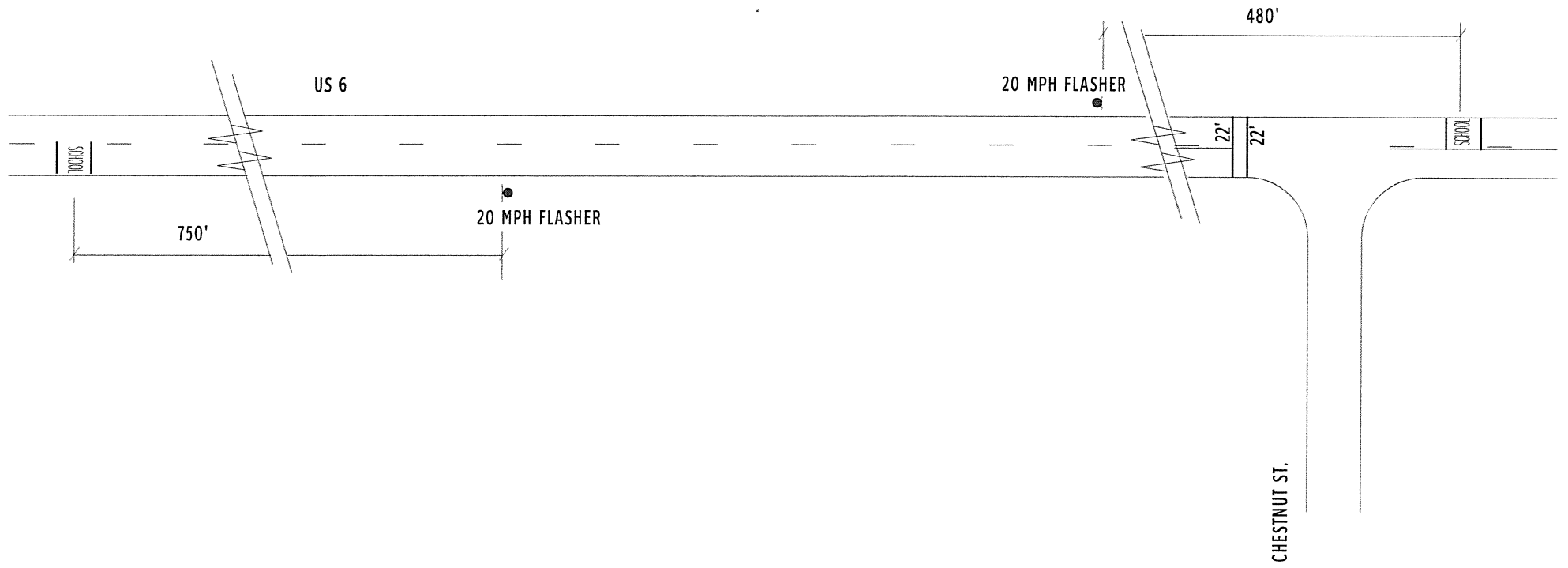
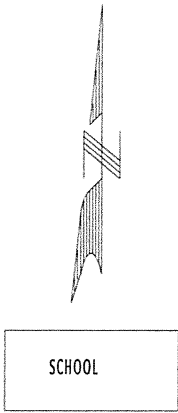
COUNTY:	ASHTABULA	
LOCATION:	US 6 @ S.R. 11 NB RAMPS	
S.L.M.:	15.125	
24" STOP LINE:		L.F.
12" CROSSWALK LINE:		L.F.
DOTTED LINE:		L.F.
8" CHANNELIZING LINE:	76	L.F.
12" CHANNELIZING LINE:		L.F.
24" TRANSVERSE LINE (WT):		L.F.
24" TRANSVERSE LINE (YW):		L.F.
SYMBOL: 57 S.F. - ISLAND MARKING		
	2 - LEFT ARROWS	

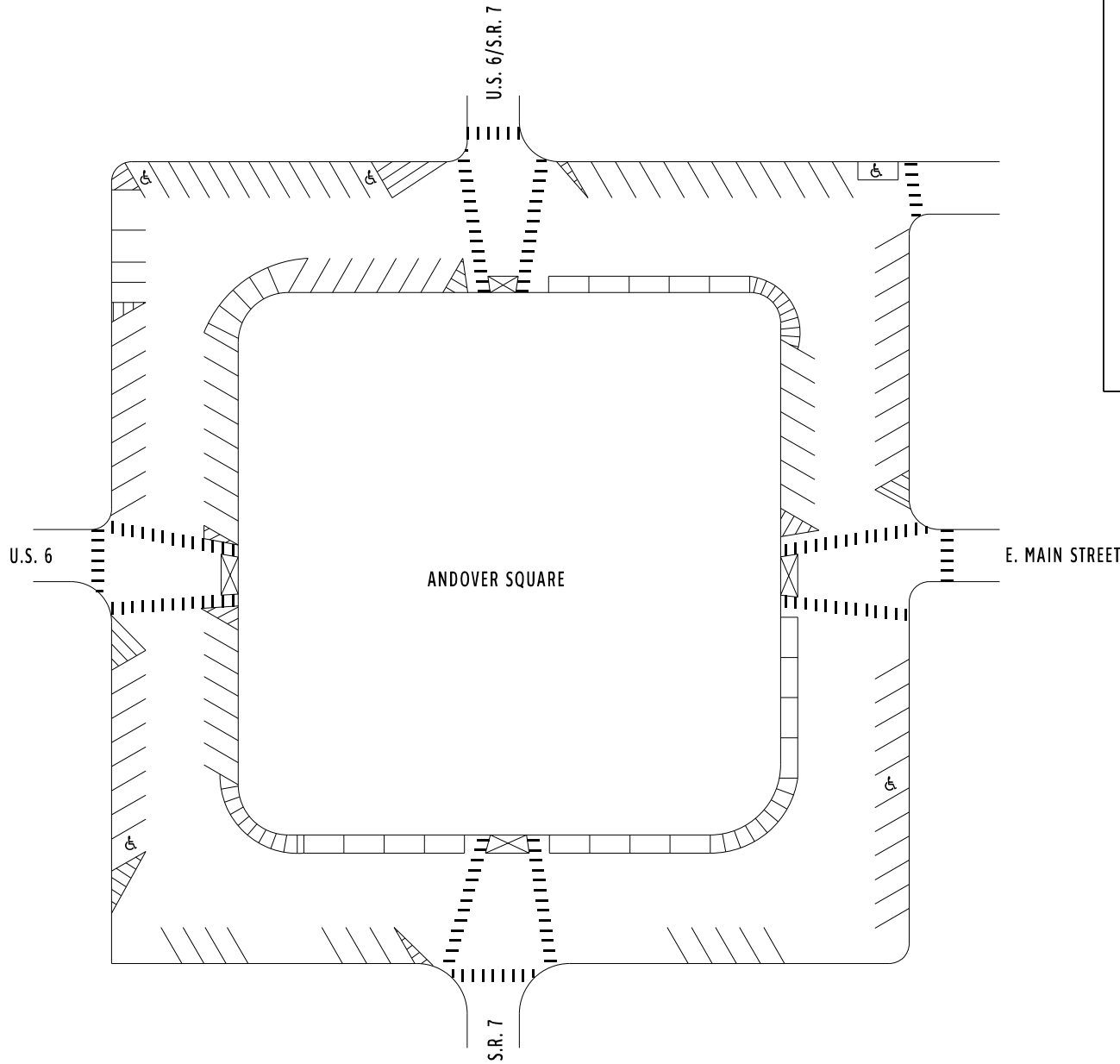


COUNTY:	ASHTABULA	
LOCATION:	US 6 @ NORFOLK SOUTHERN	
S.L.M.:	18.959	
24" STOP LINE:	20	L.F.
12" CROSSWALK LINE:		L.F.
DOTTED LINE:		L.F.
8" CHANNELIZING LINE:		L.F.
12" CHANNELIZING LINE:		L.F.
24" TRANSVERSE LINE (WT):		L.F.
24" TRANSVERSE LINE (YW):		L.F.
SYMBOL: 2 - RXR SYMBOLS		



COUNTY:	ASHTABULA	
LOCATION:	US 6 @ PYMATUNING VALLEY HS	
S.L.M.:	21.715	
24" STOP LINE:		L.F.
12" CROSSWALK LINE:	44	L.F.
DOTTED LINE:		L.F.
8" CHANNELIZING LINE:		L.F.
12" CHANNELIZING LINE:		L.F.
24" TRANSVERSE LINE (WT):		L.F.
24" TRANSVERSE LINE (YW):		L.F.
SYMBOL: 2 - SCHOOL SYMBOLS		





COUNTY:	ASHTABULA	
LOCATION:	U.S. 6 AT ANDOVER SQUARE	
S.L.M.:	22.560	
24" STOP LINE:	11	L.F.
12" CROSSWALK LINE:	40	L.F.
DOTTED LINE:		L.F.
8" CHANNELIZING LINE:		L.F.
12" CHANNELIZING LINE:		L.F.
24" TRANSVERSE LINE (WT):		L.F.
24" TRANSVERSE LINE (YW):	300	L.F.
SYMBOL: 132 - PARKING LOT STALL MARKINGS		
5 - HANDICAP SYMBOLS		
380 - CROSWALK MARKINGS L.F.		



N. RICHMOND RD.

STATE ROUTE 7

U.S. 6 - STATE ROUTE 7

9'  
23'

U.S. 6

COUNTY:	ASHTABULA	
LOCATION:	US 6 @ S.R. 7	
S.L.M.:	29.924	
24" STOP LINE:	23	L.F.
12" CROSSWALK LINE:		L.F.
DOTTED LINE:		L.F.
8" CHANNELIZING LINE:		L.F.
12" CHANNELIZING LINE:		L.F.
24" TRANSVERSE LINE (WT):		L.F.
24" TRANSVERSE LINE (YW):		L.F.
SYMBOL:		