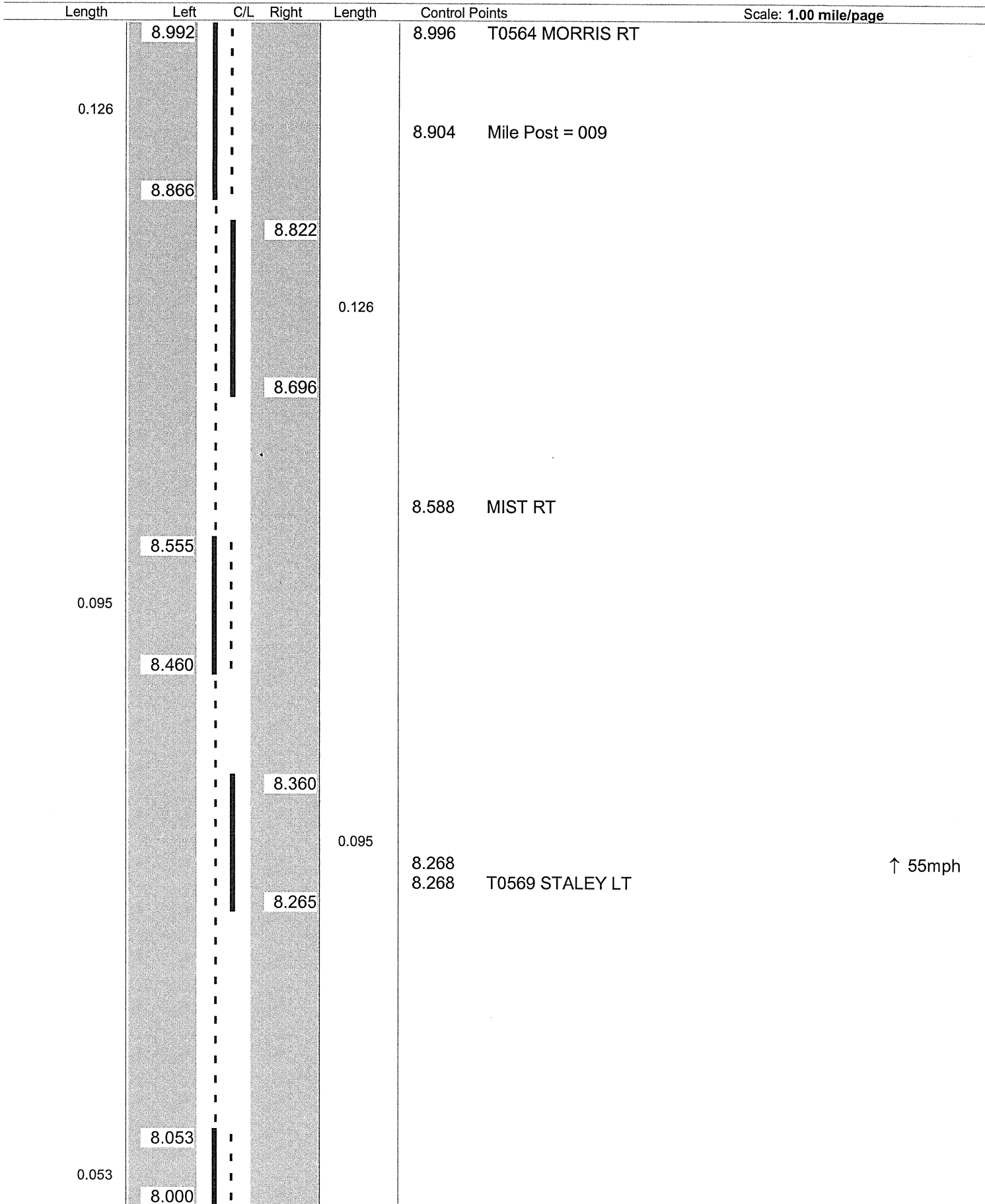


ODOT Dist 4 - Ashtabula County - FINAL

No Passing Zone Log (ATB)

Route: **0322R (SATBUS00322**C)**
 Length: **25.125** Direction: **East**

From: **0.000 LEAVE GEA CO**
 To: **25.125 ENTER PA STATE**



Sheet total equivalent length of solid line: 0.745

Accum. total: 5.739

ODOT Dist 4 - Ashtabula County - FINAL
No Passing Zone Log (ATB)

Route: 0322R (SATBUS00322**C)

From: 0.000 LEAVE GEA CO

Length: 25.125 Direction: East

To: 25.125 ENTER PA STATE

Length	Left	C/L	Right	Length	Control Points
					Scale: 1.00 mile/page
				9.912	Mile Post = 010
				9.645	BRIDGE

ODOT Dist 4 - Ashtabula County - FINAL

No Passing Zone Log (ATB)

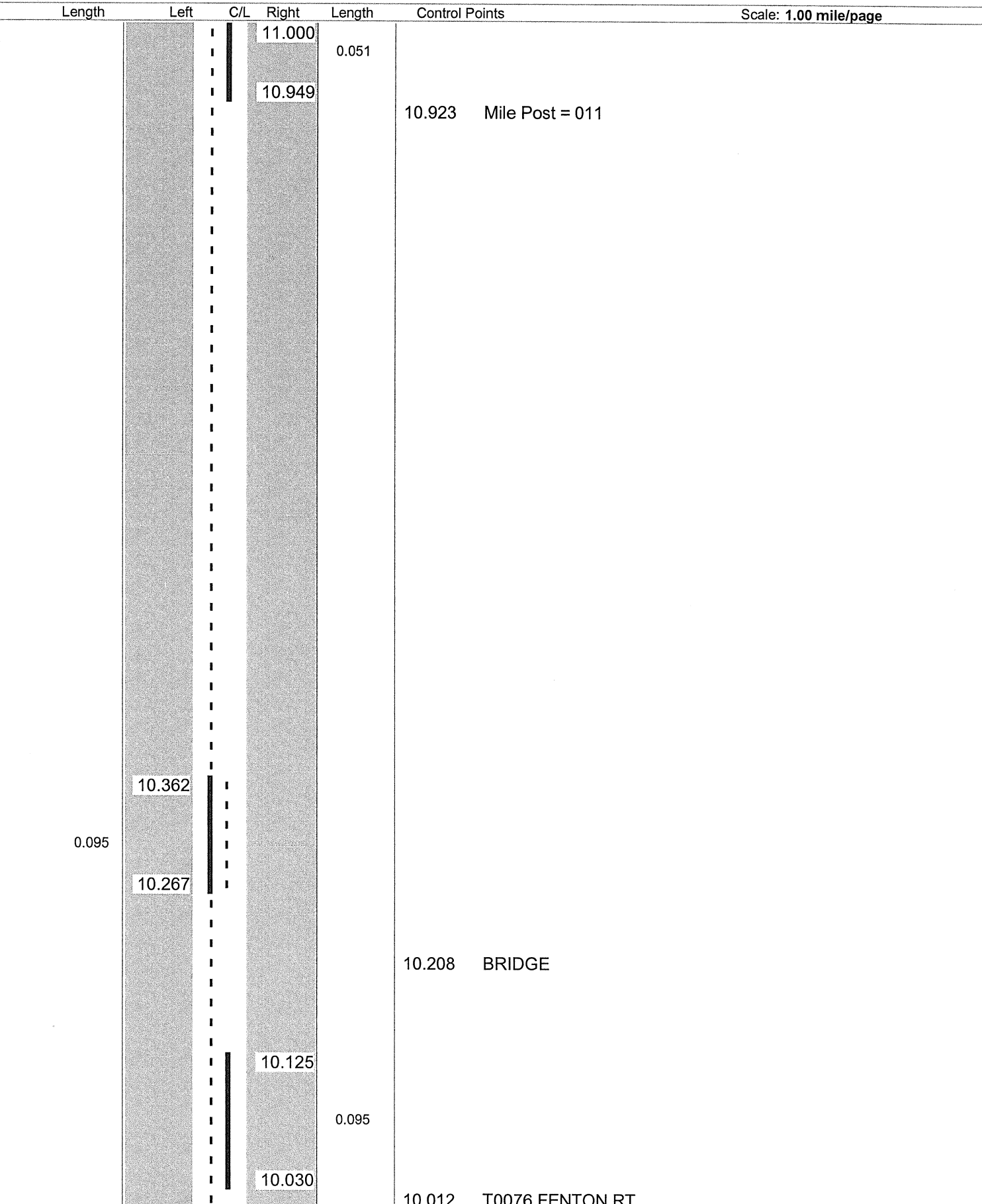
Route: **0322R (SATBUS00322**C)**

From: **0.000 LEAVE GEA CO**

Length: **25.125**

Direction: **East**

To: **25.125 ENTER PA STATE**




Sheet total equivalent length of solid line: 0.491

Accum. total: 6.480

ODOT Dist 4 - Ashtabula County - FINAL
No Passing Zone Log (ATB)

Route: 0322R (SATBUS00322**C)
 Length: 25.125 Direction: East

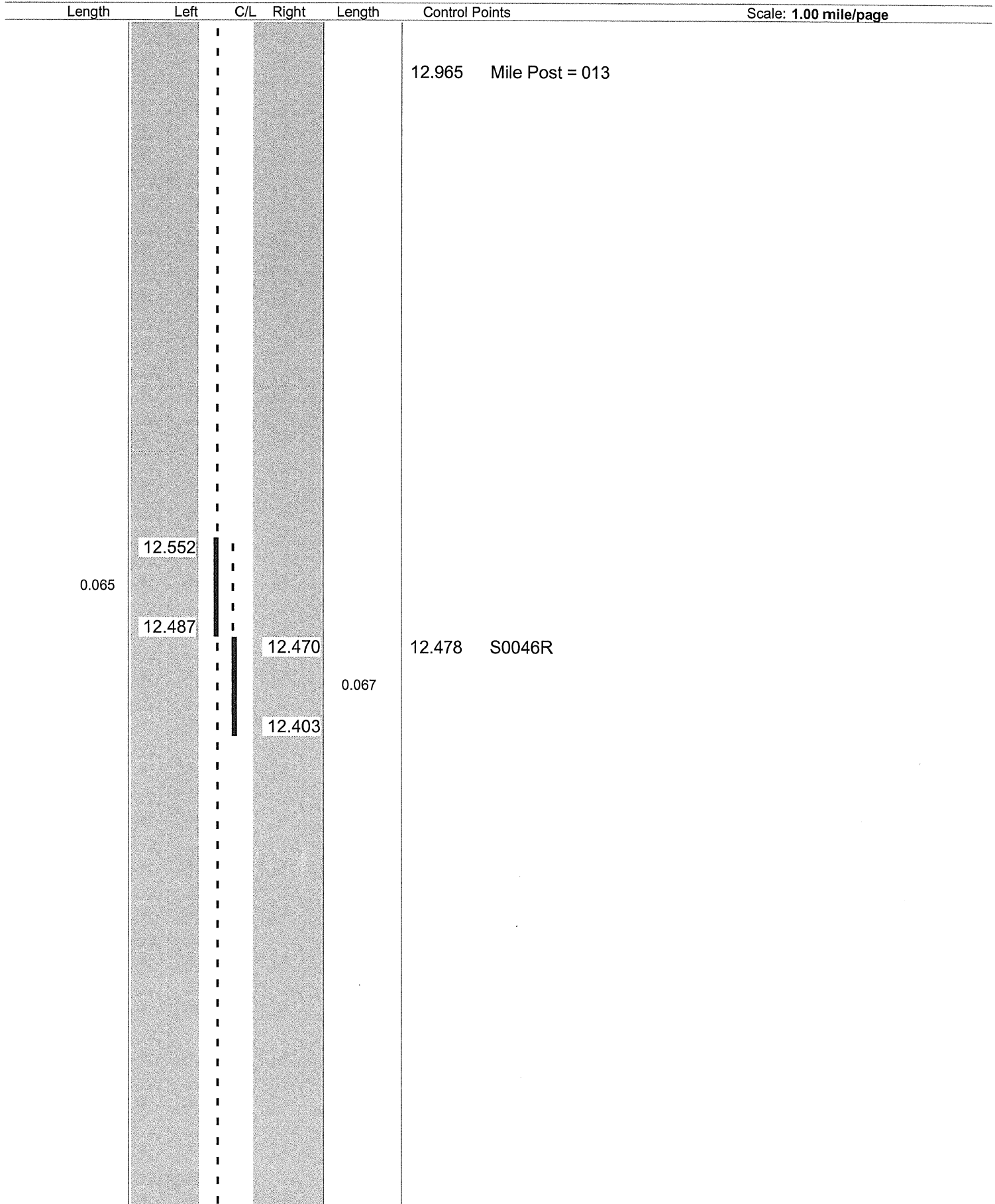
From: 0.000 LEAVE GEA CO
 To: 25.125 ENTER PA STATE



ODOT Dist 4 - Ashtabula County - FINAL
No Passing Zone Log (ATB)

Route: **0322R (SATBUS00322**C)**
 Length: **25.125** Direction: **East**

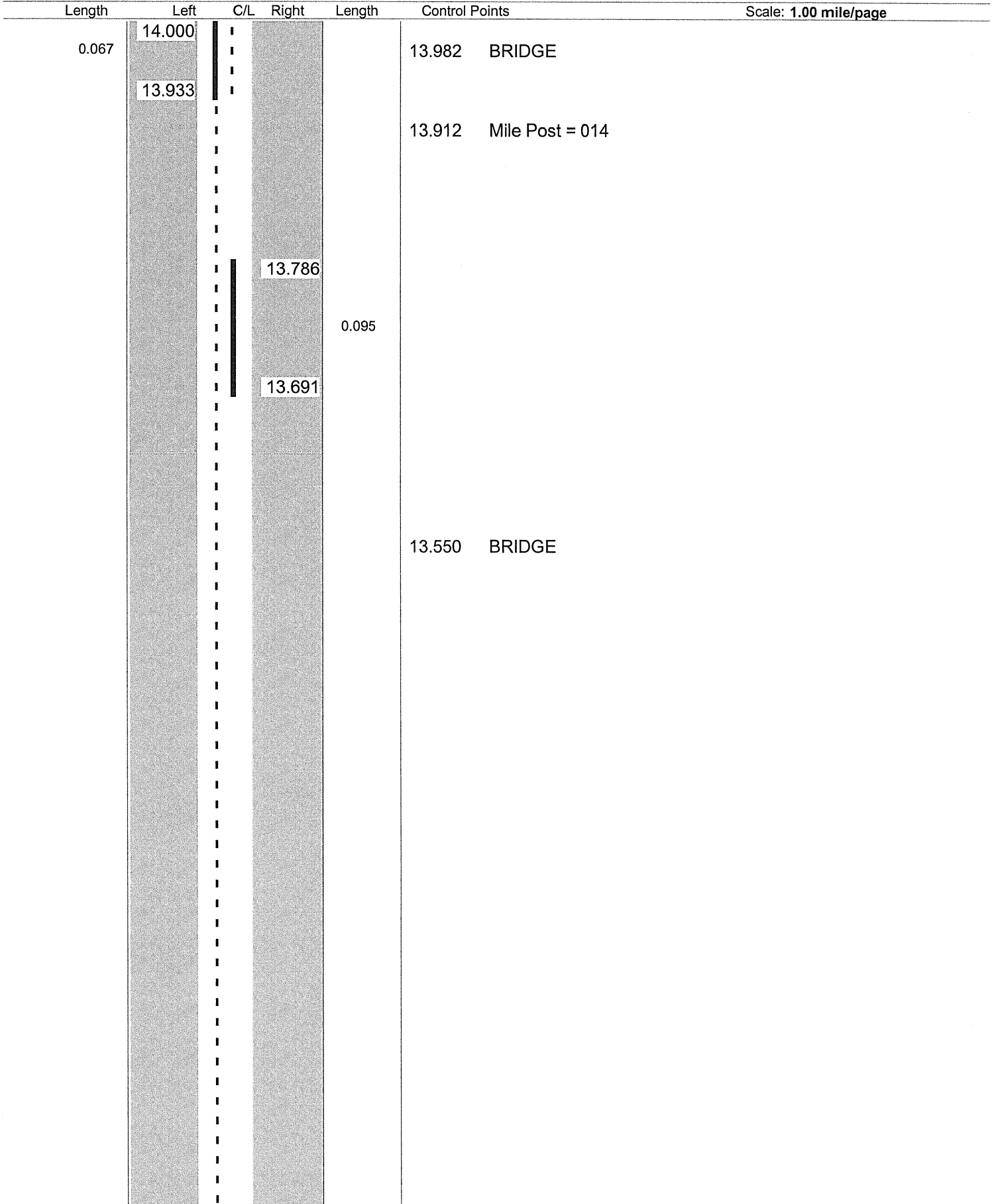
From: **0.000 LEAVE GEA CO**
 To: **25.125 ENTER PA STATE**



ODOT Dist 4 - Ashtabula County - FINAL
No Passing Zone Log (ATB)

Route: **0322R (SATBUS00322**C)**
 Length: **25.125** Direction: **East**


From: **0.000 LEAVE GEA CO**
 To: **25.125 ENTER PA STATE**



ODOT Dist 4 - Ashtabula County - FINAL
No Passing Zone Log (ATB)

Route: 0322R (SATBUS00322**C)
Length: 25.125 Direction: East

From: 0.000 LEAVE GEA CO
To: 25.125 ENTER PA STATE



ODOT Dist 4 - Ashtabula County - FINAL

No Passing Zone Log (ATB)

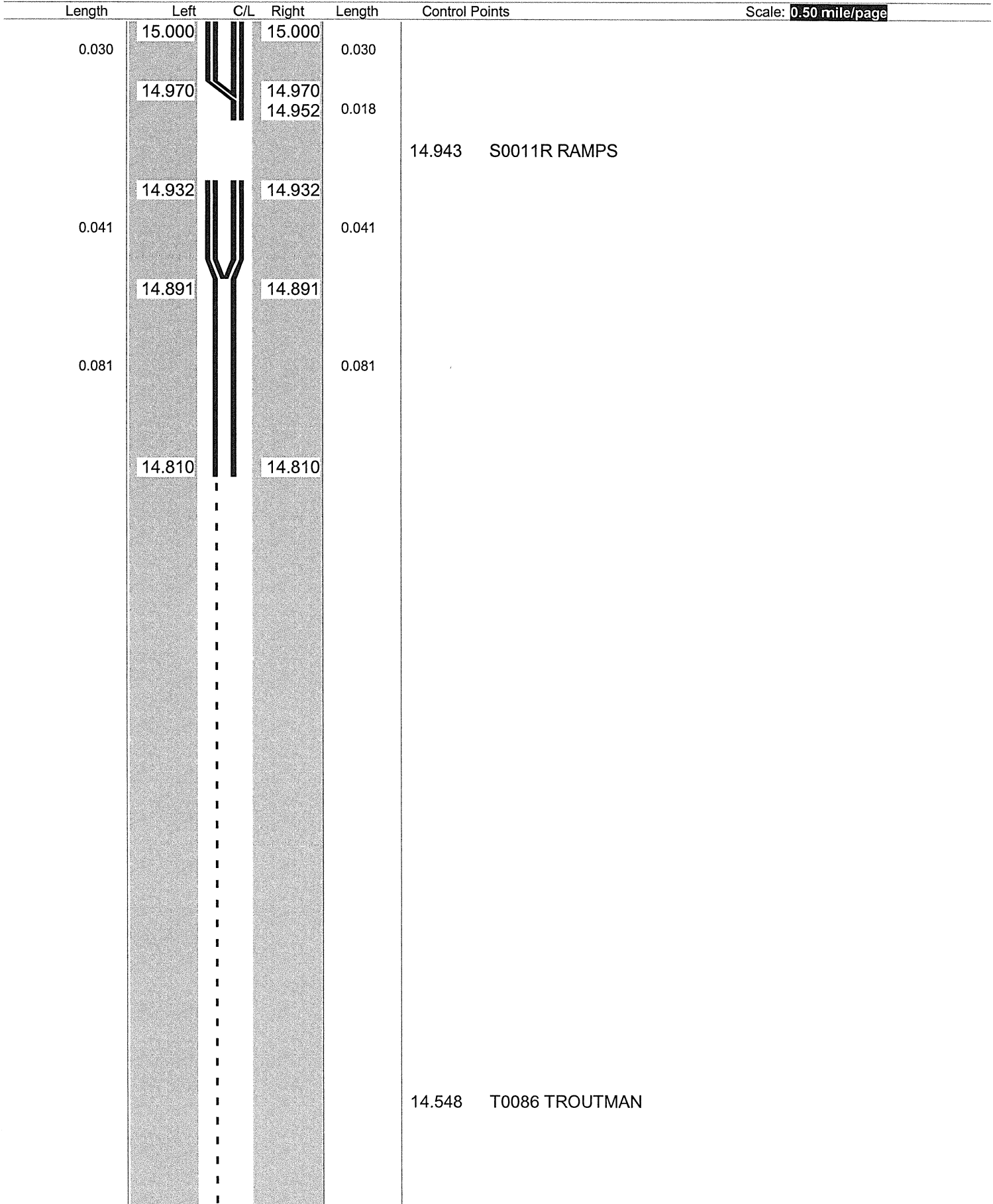
Route: 0322R (SATBUS00322**C)

From: 0.000 LEAVE GEA CO

Length: 25.125

Direction: East

To: 25.125 ENTER PA STATE



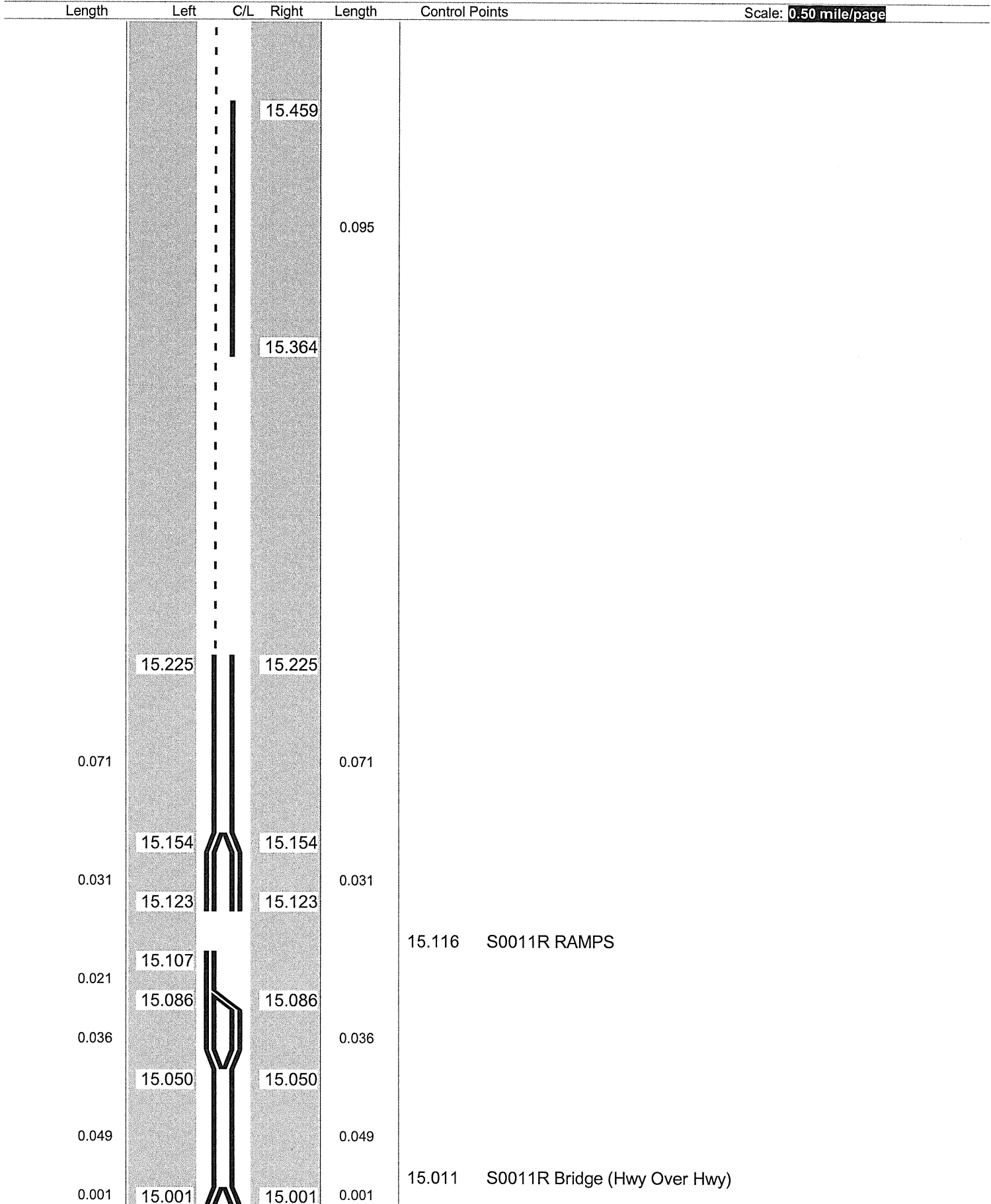
ODOT Dist 4 - Ashtabula County - FINAL
No Passing Zone Log (ATB)

Route: 0322R (SATBUS00322**C)

From: 0.000 LEAVE GEA CO

Length: 25.125 Direction: East

To: 25.125 ENTER PA STATE



Sheet total equivalent length of solid line: 0.718

Accum. total: 9.110