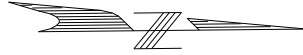
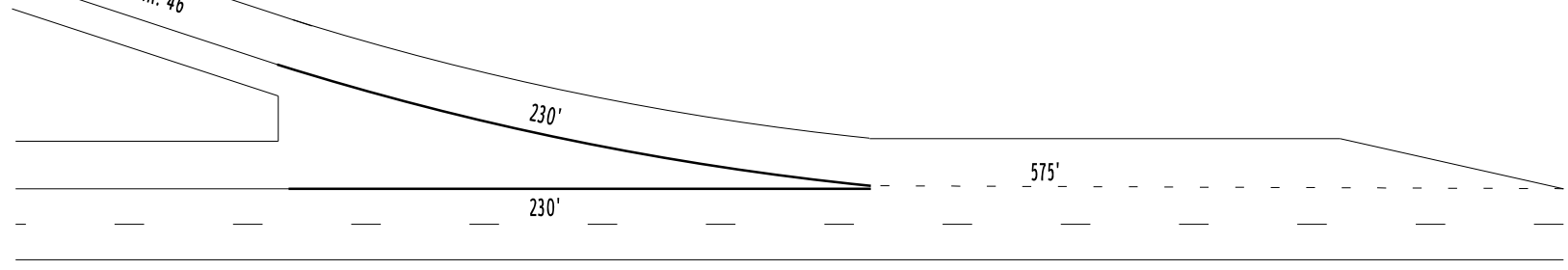


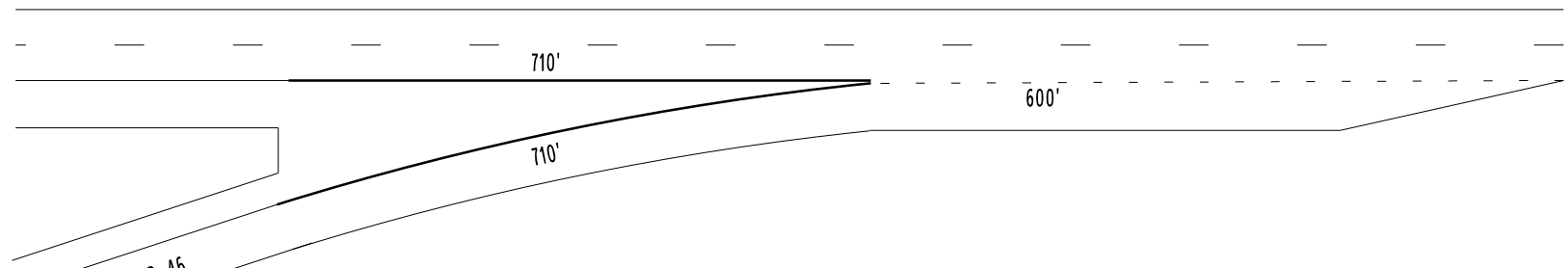
COUNTY:	ASHTABULA	
LOCATION:	SR 11 GORES @ SR 46	
S.L.M.:	22.210	
24" STOP LINE:		L.F.
12" CROSSWALK LINE:		L.F.
DOTTED LINE:	1175	L.F.
8" CHANNELIZING LINE:		L.F.
12" CHANNELIZING LINE:	1880	L.F.
24" TRANSVERSE LINE (WT):		L.F.
24" TRANSVERSE LINE (YW):		L.F.
SYMBOL:		



S.R. 11 SB EXIT TO S.R. 46

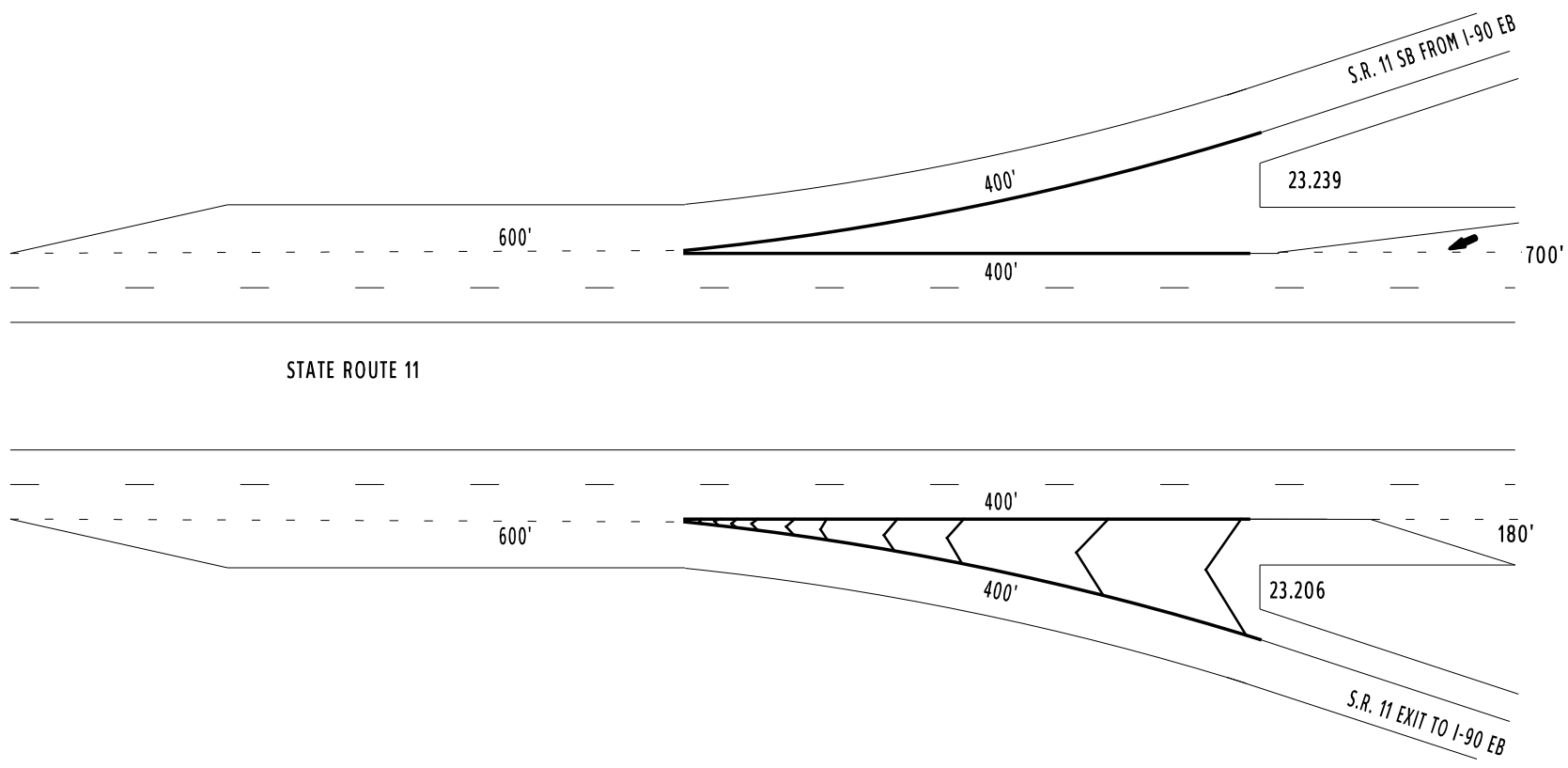


STATE ROUTE 11

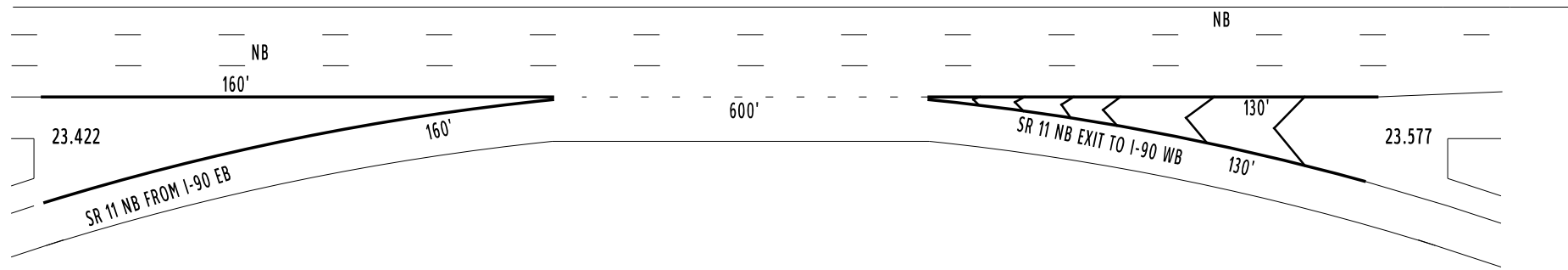
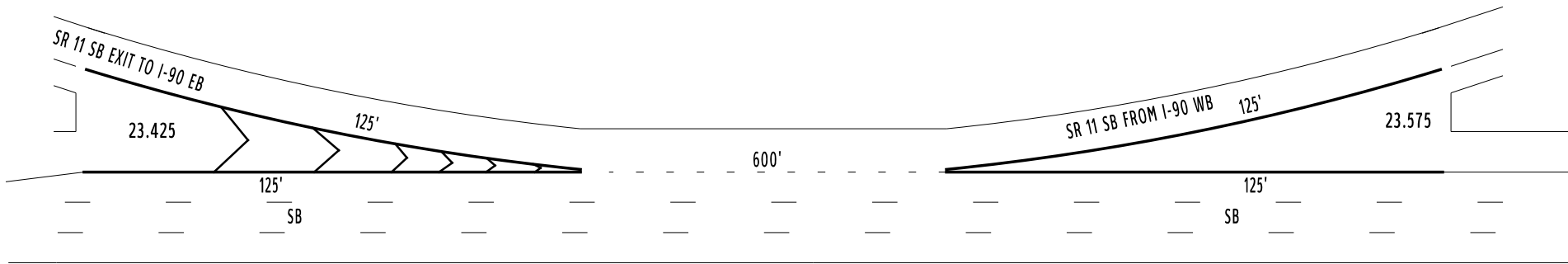
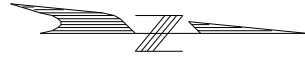


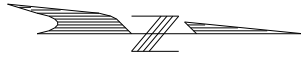
S.R. 11 NB FROM S.R. 46

COUNTY:	ASHTABULA	
LOCATION:	SR 11 @ I-90 GORES	
S.L.M.:	23.20	
24" STOP LINE:		L.F.
12" CROSSWALK LINE:		L.F.
DOTTED LINE:	2080	L.F.
8" CHANNELIZING LINE:		L.F.
12" CHANNELIZING LINE:	1600	L.F.
24" CHEVRON (WT):	250	L.F.
24" TRANSVERSE LINE (YW):		L.F.
SYMBOL:	1 - MERGE ARROW	

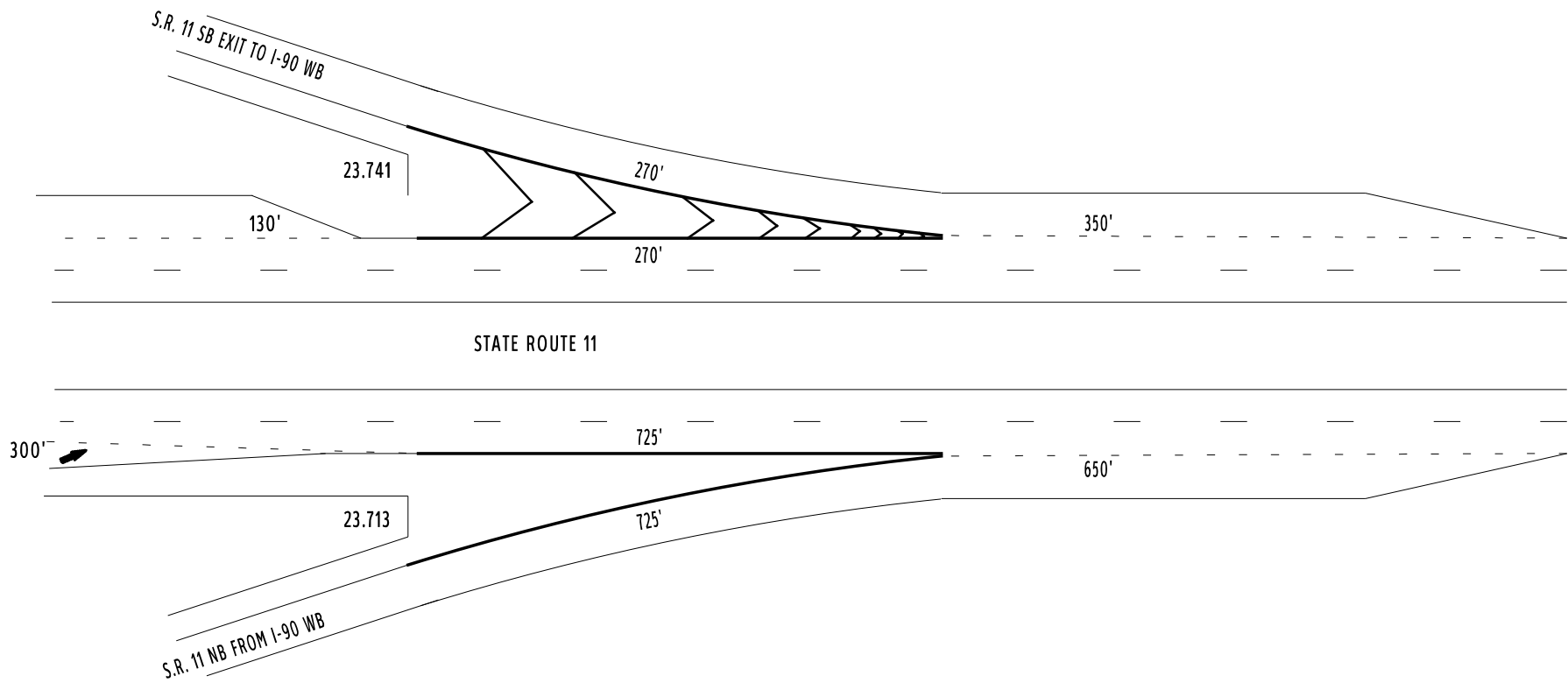


COUNTY:	ASHTABULA	
LOCATION:	SR 11 @ I-90 GORES	
S.L.M.:	23.50	
24" STOP LINE:		L.F.
12" CROSSWALK LINE:		L.F.
DOTTED LINE:	1200	L.F.
8" CHANNELIZING LINE:		L.F.
12" CHANNELIZING LINE:	1080	L.F.
24" CHEVRON (WT):	150	L.F.
24" TRANSVERSE LINE (YW):		L.F.
SYMBOL:		



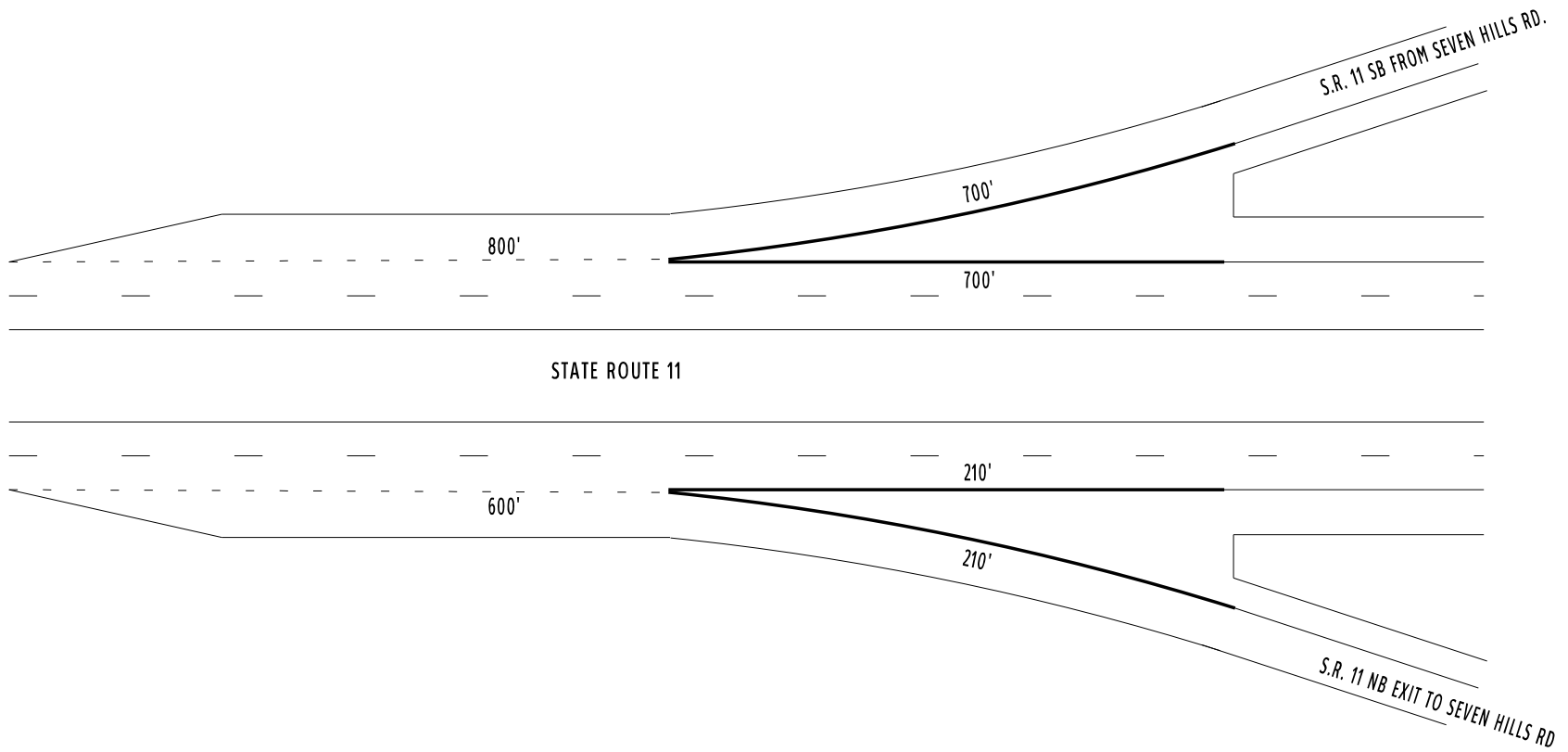


COUNTY:	ASHTABULA
LOCATION:	SR11 @ I90 GORES
S.L.M.:	23.80
24" STOP LINE:	L.F.
12" CROSSWALK LINE:	L.F.
DOTTED LINE:	1430 L.F.
8" CHANNELIZING LINE:	L.F.
12" CHANNELIZING LINE:	1990 L.F.
24" CHEVRON (WT):	150 L.F.
24" TRANSVERSE LINE (YW):	L.F.
SYMBOL: 1 - MERGE ARROW	





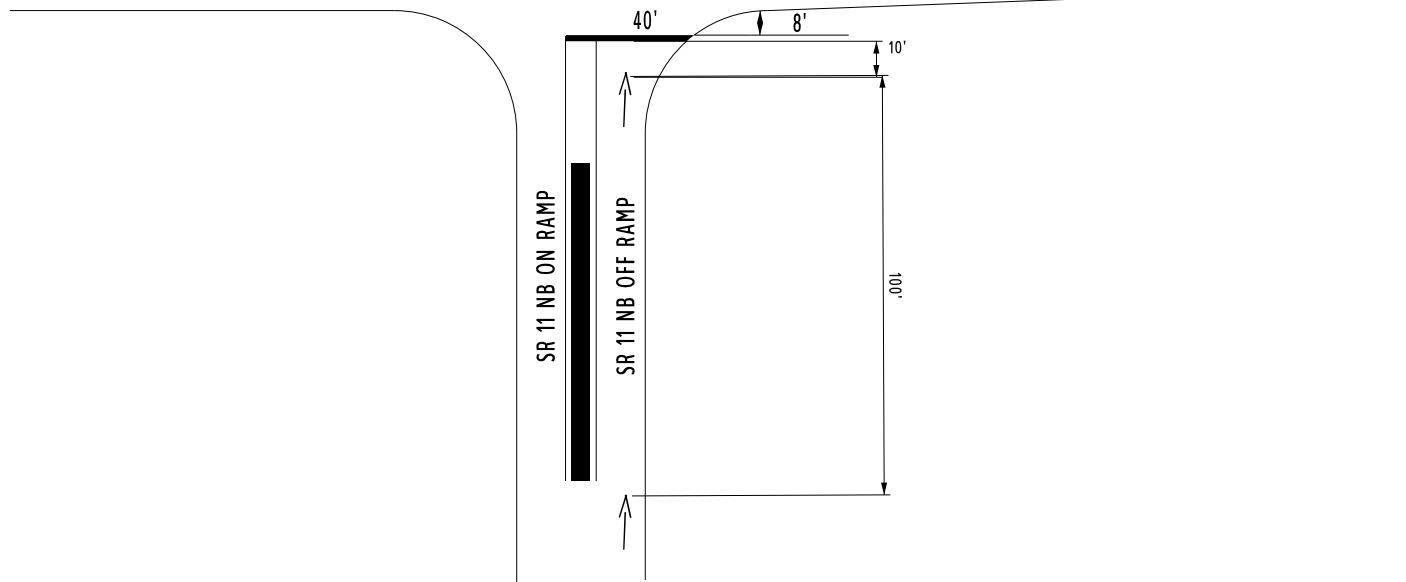
COUNTY:	ASHTABULA
LOCATION:	SR 11 GORES @ SEVEN HILLS RD.
S.L.M.:	24.445
24" STOP LINE:	L.F.
12" CROSSWALK LINE:	L.F.
DOTTED LINE:	1400 L.F.
8" CHANNELIZING LINE:	L.F.
12" CHANNELIZING LINE:	1820 L.F.
24" TRANSVERSE LINE (WT):	L.F.
24" TRANSVERSE LINE (YW):	L.F.
SYMBOL:	





COUNTY:	ASHTABULA	
LOCATION:	SR 11 NB OFF RAMP @ SEVEN HILLS RD	
S.L.M.:	24.625	
24" STOP LINE:	40	L.F.
12" CROSSWALK LINE:		L.F.
DOTTED LINE:		L.F.
8" CHANNELIZING LINE:		L.F.
12" CHANNELIZING LINE:		L.F.
24" TRANSVERSE LINE (WT):		L.F.
24" TRANSVERSE LINE (YW):		L.F.
SYMBOL:	2 WRONG WAY ARROWS	

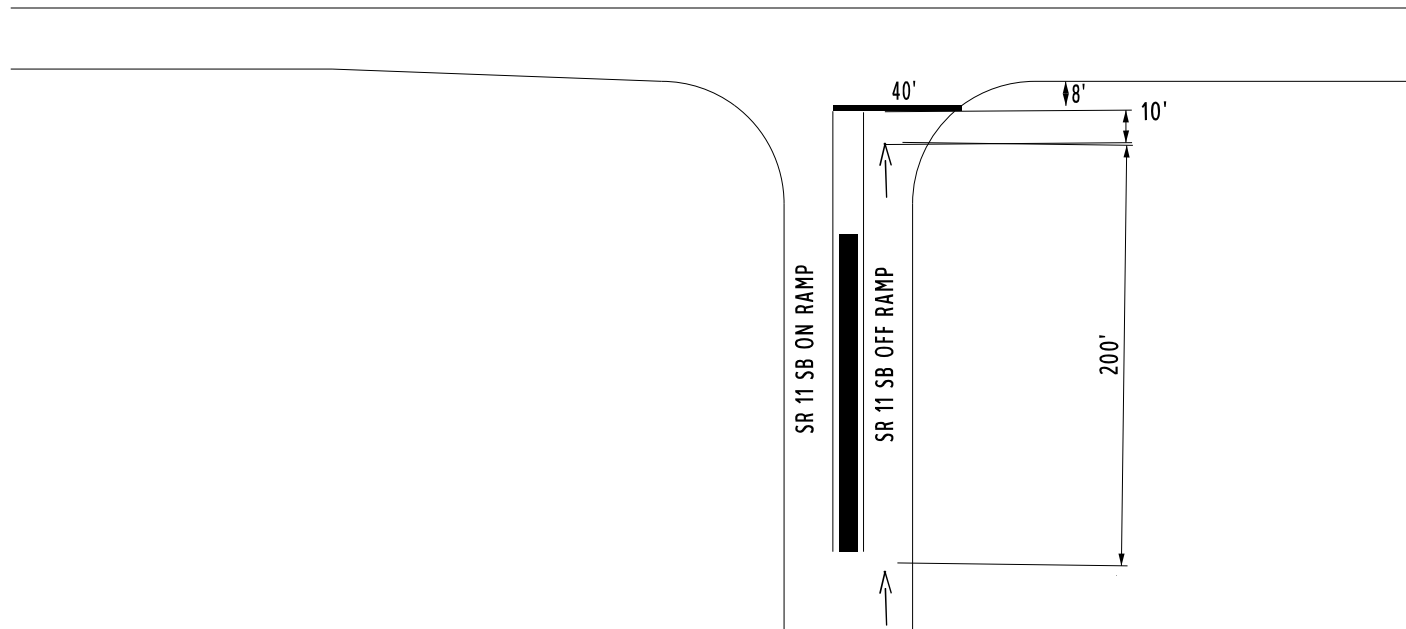
SEVEN HILLS RD.



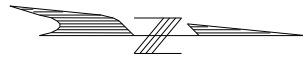


COUNTY:	ASHTABULA	
LOCATION:	SR 11 SB OFF RAMP @ SEVEN HILLS RD	
S.L.M.:	24.625	
24" STOP LINE:	40	L.F.
12" CROSSWALK LINE:		L.F.
DOTTED LINE:		L.F.
8" CHANNELIZING LINE:		L.F.
12" CHANNELIZING LINE:		L.F.
24" TRANSVERSE LINE (WT):		L.F.
24" TRANSVERSE LINE (YW):		L.F.
SYMBOL: 2 WRONG WAY ARROWS		

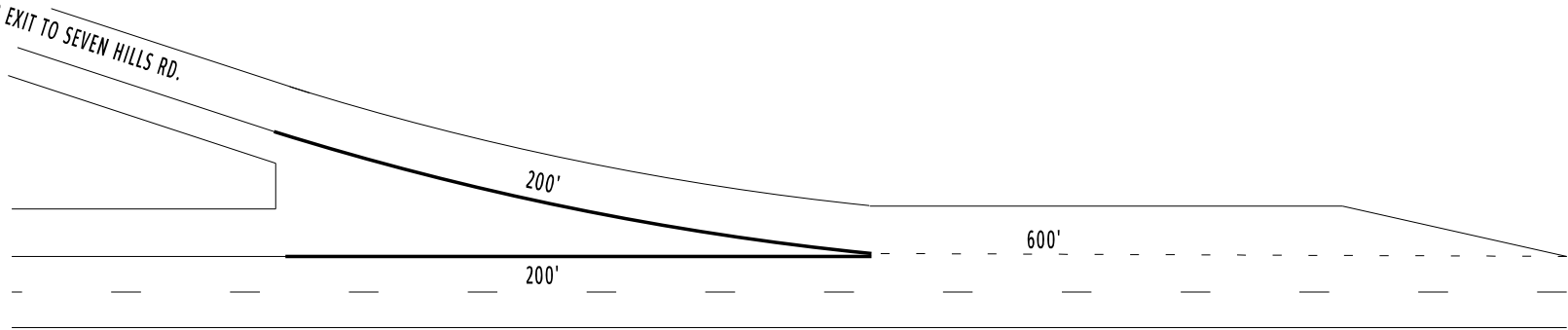
SEVEN HILLS RD.



COUNTY:	ASHTABULA	
LOCATION:	SR 11 GORES @ SEVEN HILLS RD.	
S.L.M.:	24.721	
24" STOP LINE:		L.F.
12" CROSSWALK LINE:		L.F.
DOTTED LINE:	1300	L.F.
8" CHANNELIZING LINE:		L.F.
12" CHANNELIZING LINE:	1850	L.F.
24" TRANSVERSE LINE (WT):		L.F.
24" TRANSVERSE LINE (YW):		L.F.
SYMBOL:		

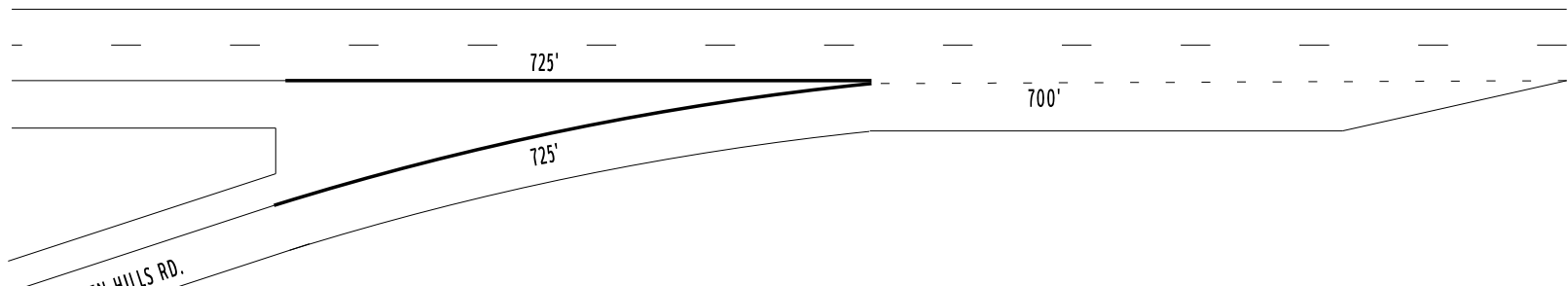


S.R. 11 SB EXIT TO SEVEN HILLS RD.

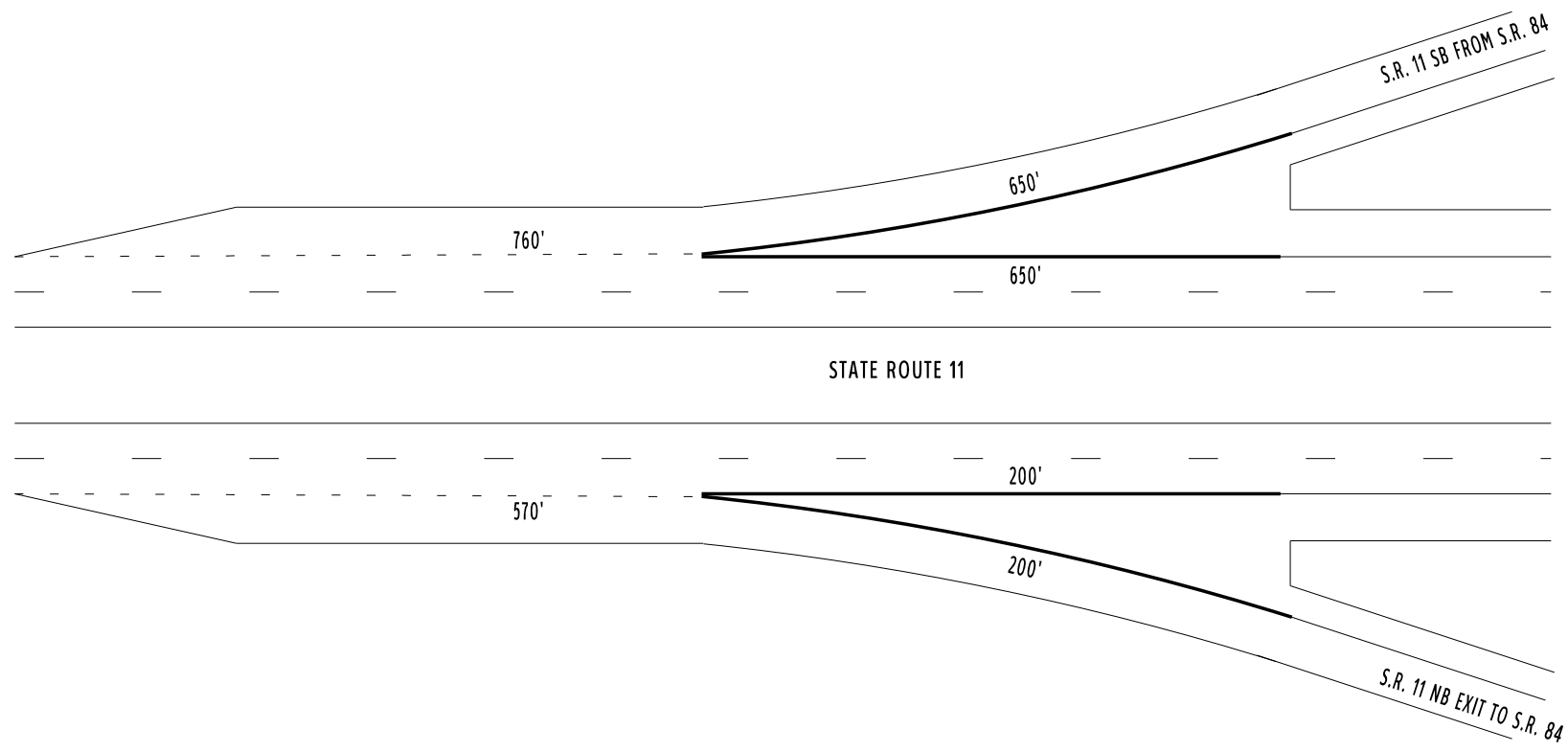


STATE ROUTE 11

S.R. 11 NB FROM SEVEN HILLS RD.

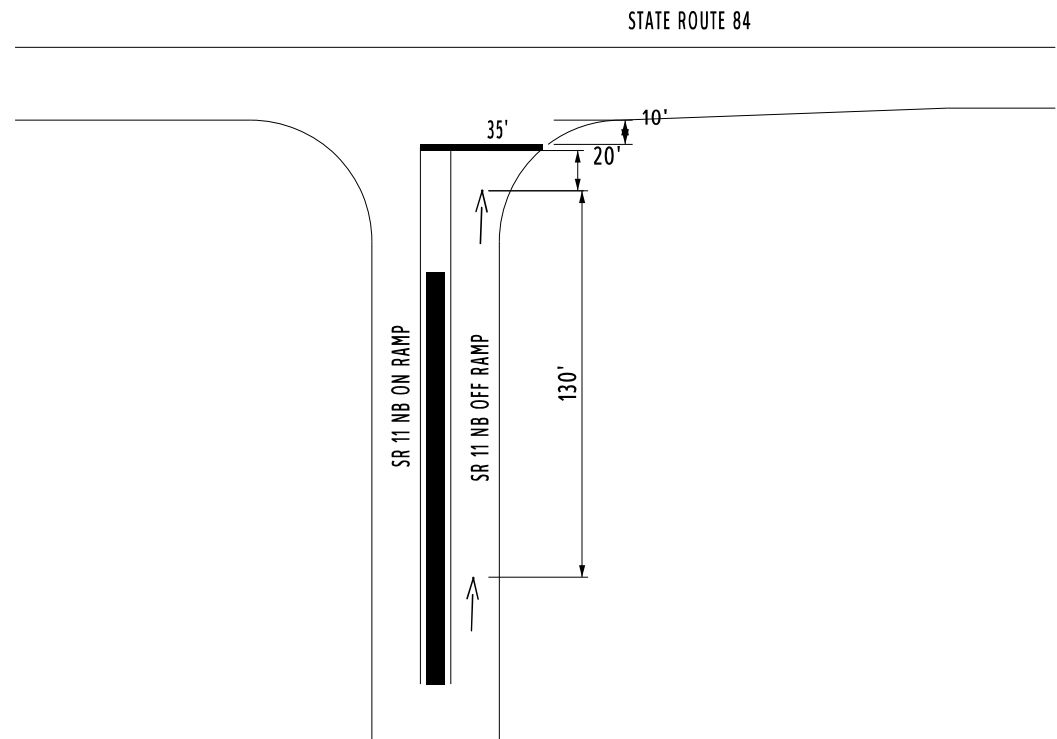


COUNTY:	ASHTABULA
LOCATION:	SR 11 @ SR 84 GORES
S.L.M.:	25.857
24" STOP LINE:	L.F.
12" CROSSWALK LINE:	L.F.
DOTTED LINE:	1330 L.F.
8" CHANNELIZING LINE:	L.F.
12" CHANNELIZING LINE:	1700 L.F.
24" TRANSVERSE LINE (WT):	L.F.
24" TRANSVERSE LINE (YW):	L.F.
SYMBOL:	



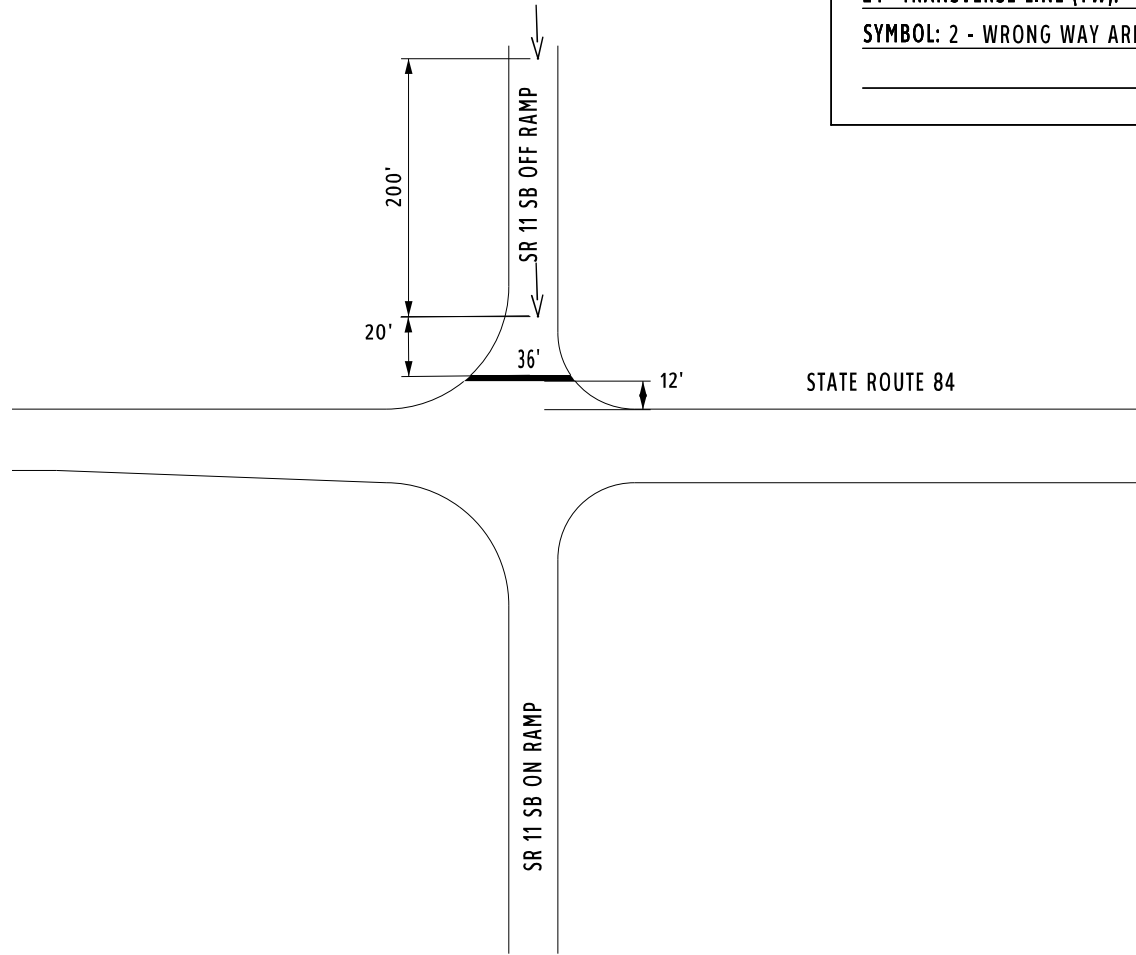


COUNTY:	ASHTABULA	
LOCATION:	SR 11 NB OFF RAMP @ SR 84	
S.L.M.:	25.950	
24" STOP LINE:	35	L.F.
12" CROSSWALK LINE:		L.F.
DOTTED LINE:		L.F.
8" CHANNELIZING LINE:		L.F.
12" CHANNELIZING LINE:		L.F.
24" TRANSVERSE LINE (WT):		L.F.
24" TRANSVERSE LINE (YW):		L.F.
SYMBOL:	2 - WRONG WAY ARROWS	





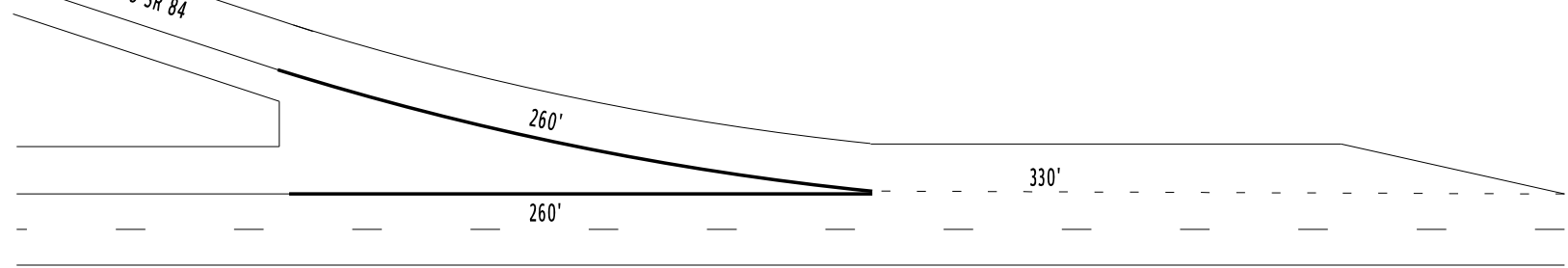
COUNTY:	ASHTABULA	
LOCATION:	SR 11 SB OFF RAMP @ SR 84	
S.L.M.:	26.025	
24" STOP LINE:	36	L.F.
12" CROSSWALK LINE:		L.F.
DOTTED LINE:		L.F.
8" CHANNELIZING LINE:		L.F.
12" CHANNELIZING LINE:		L.F.
24" TRANSVERSE LINE (WT):		L.F.
24" TRANSVERSE LINE (YW):		L.F.
SYMBOL: 2 - WRONG WAY ARROWS		



COUNTY:	ASHTABULA	
LOCATION:	SR 11 @ SR 84 GORES	
S.L.M.:	26.052	
24" STOP LINE:		L.F.
12" CROSSWALK LINE:		L.F.
DOTTED LINE:	880	L.F.
8" CHANNELIZING LINE:		L.F.
12" CHANNELIZING LINE:	1320	L.F.
24" TRANSVERSE LINE (WT):		L.F.
24" TRANSVERSE LINE (YW):		L.F.
SYMBOL:		

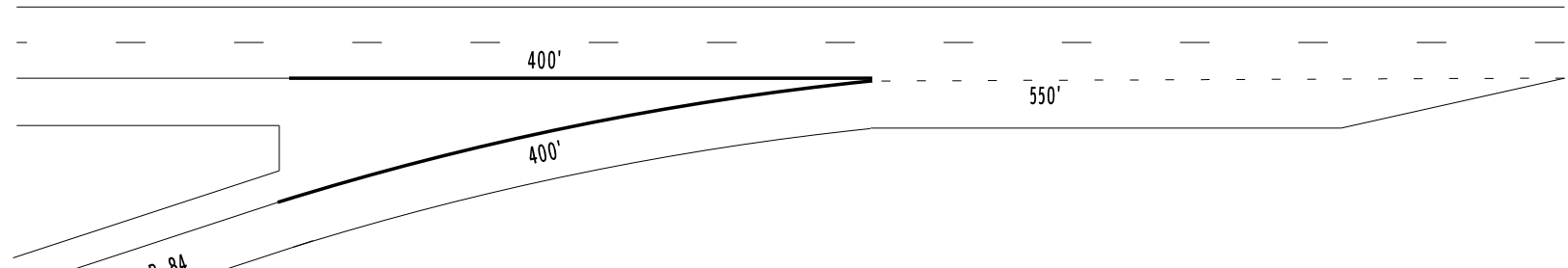


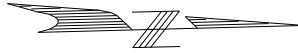
S.R. 11 SB EXIT TO SR 84



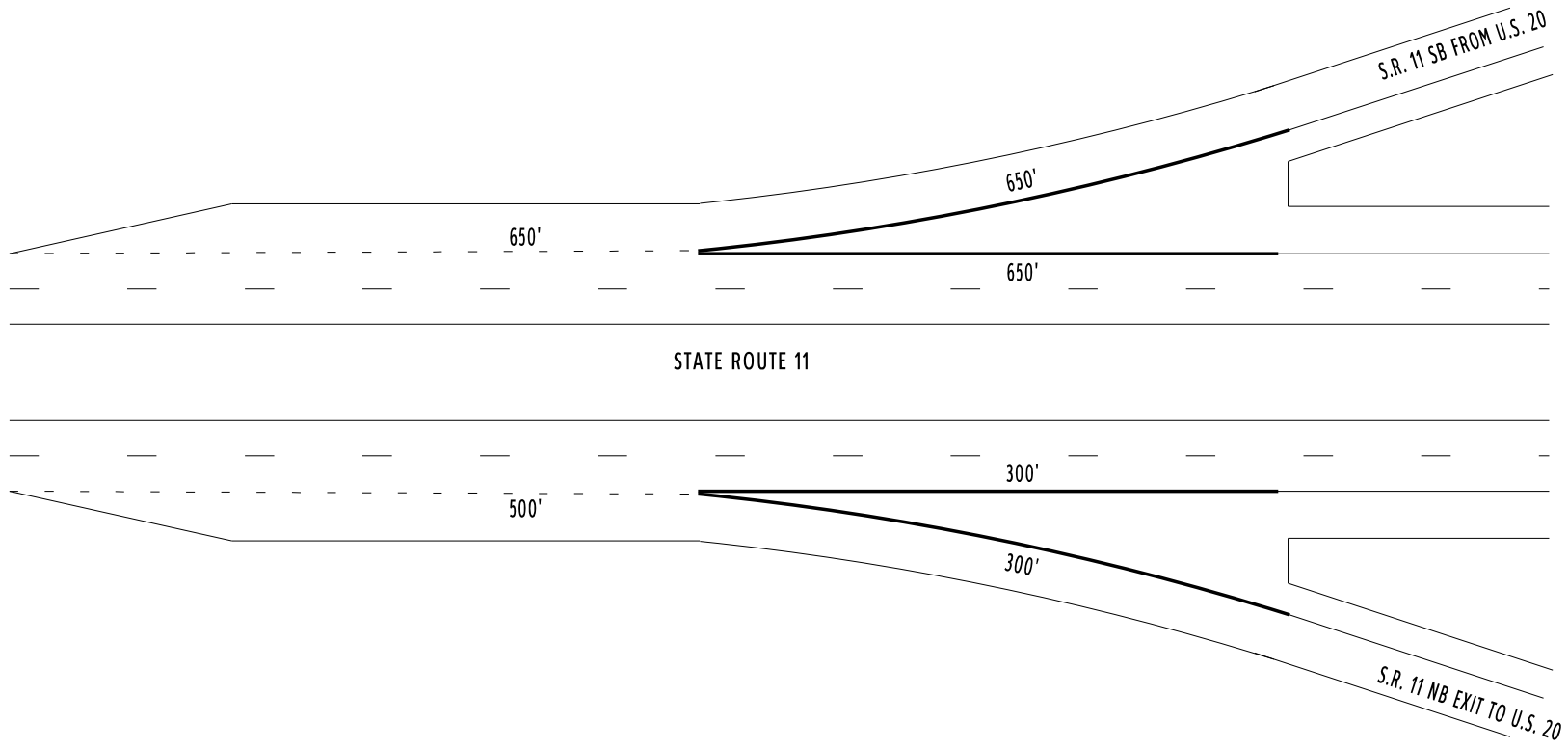
STATE ROUTE 11

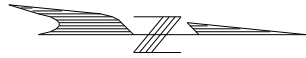
S.R. 11 NB FROM S.R. 84



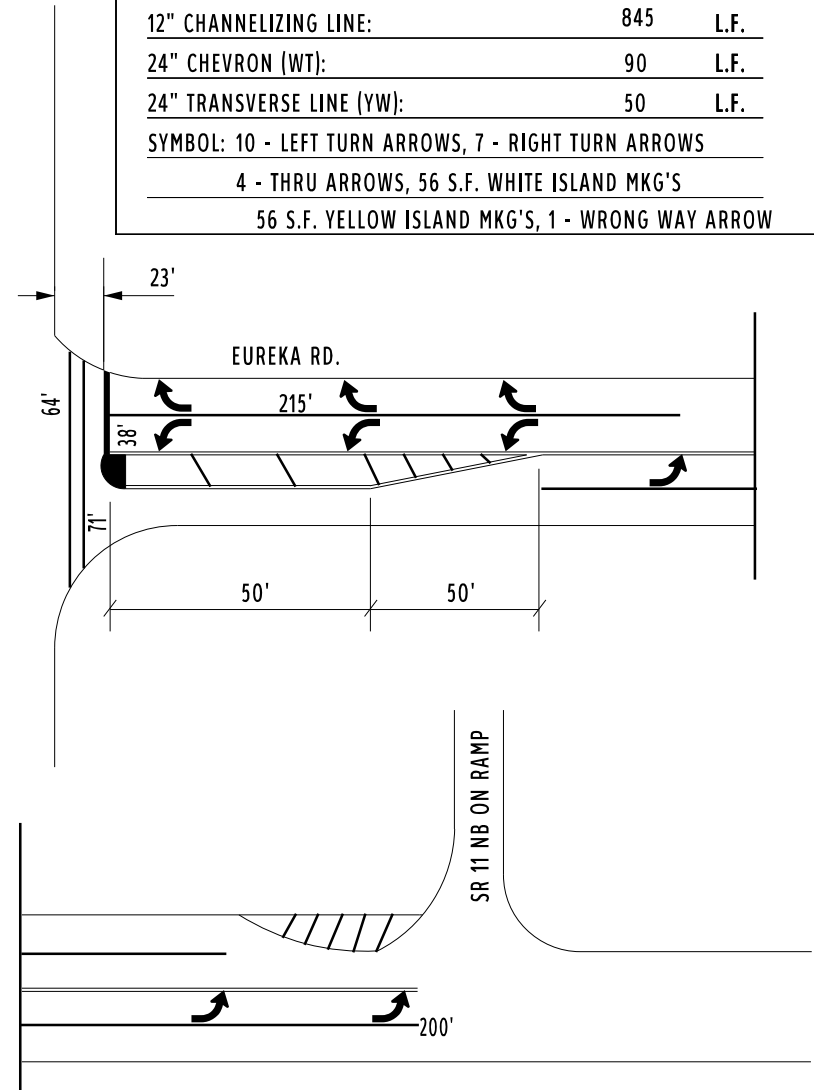
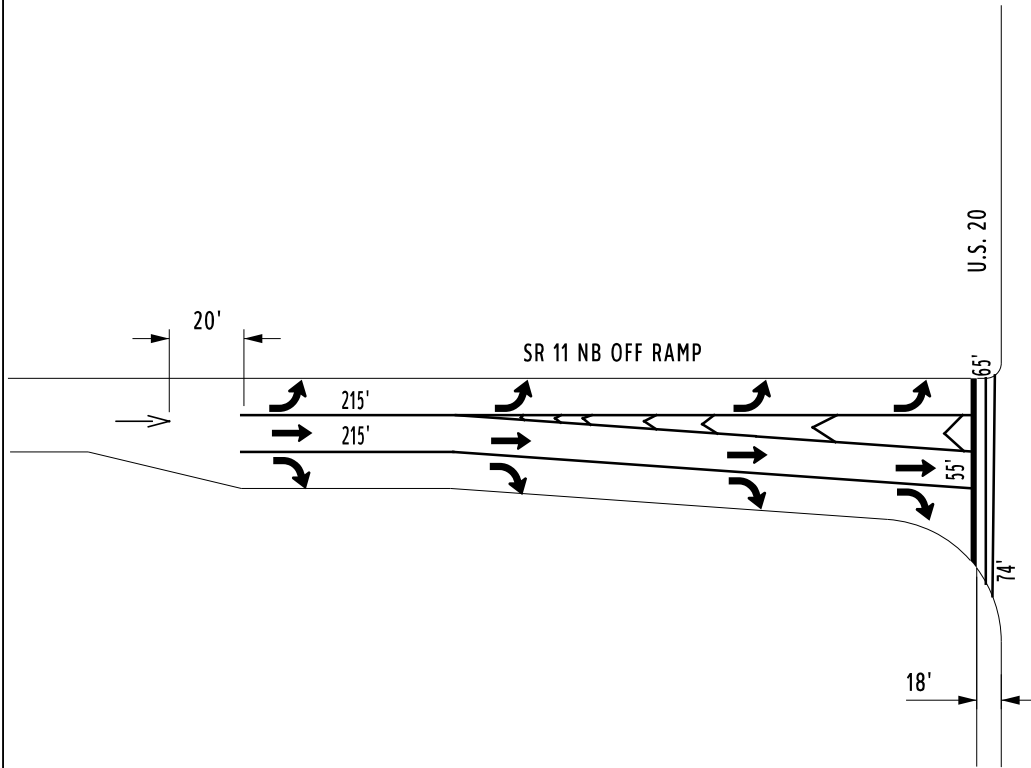


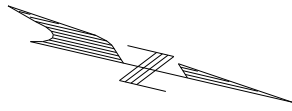
COUNTY:	ASHTABULA
LOCATION:	SR 11 @ US 20 GORES
S.L.M.:	26.755
24" STOP LINE:	L.F.
12" CROSSWALK LINE:	L.F.
DOTTED LINE:	1150 L.F.
8" CHANNELIZING LINE:	L.F.
12" CHANNELIZING LINE:	1900 L.F.
24" TRANSVERSE LINE (WT):	L.F.
24" TRANSVERSE LINE (YW):	L.F.
SYMBOL:	





COUNTY:	ASHTABULA	
LOCATION:	SR 11 NB OFF RAMP @ US 20	
S.L.M.:	26.876	
24" STOP LINE:	93	L.F.
12" CROSSWALK LINE:	274	L.F.
DOTTED LINE:		L.F.
8" CHANNELIZING LINE:		L.F.
12" CHANNELIZING LINE:	845	L.F.
24" CHEVRON (WT):	90	L.F.
24" TRANSVERSE LINE (YW):	50	L.F.
SYMBOL: 10 - LEFT TURN ARROWS, 7 - RIGHT TURN ARROWS		
4 - THRU ARROWS, 56 S.F. WHITE ISLAND MKG'S		
56 S.F. YELLOW ISLAND MKG'S, 1 - WRONG WAY ARROW		

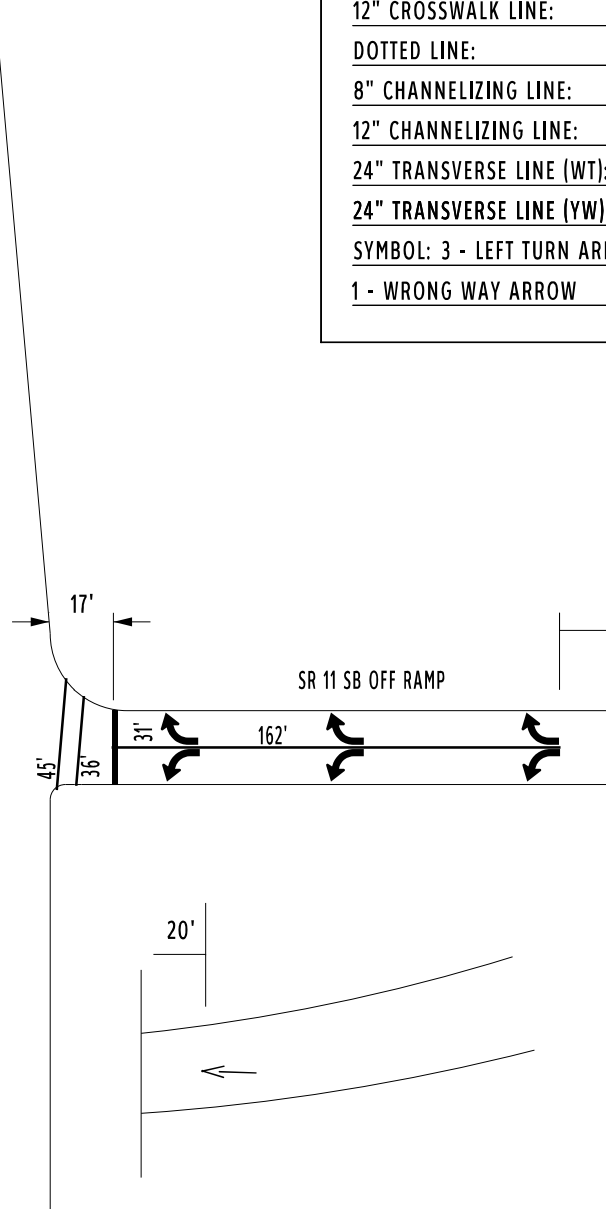




BRAWLEY AVE.

SR 11 SB ON RAMP

US 20



COUNTY:	ASHTABULA	
LOCATION:	SR 11 SB RAMPS @ US 20	
S.L.M.:	26.88	
24" STOP LINE:	31	L.F.
12" CROSSWALK LINE:	163	L.F.
DOTTED LINE:		L.F.
8" CHANNELIZING LINE:		L.F.
12" CHANNELIZING LINE:	162	L.F.
24" TRANSVERSE LINE (WT):		L.F.
24" TRANSVERSE LINE (YW):		L.F.
SYMBOL: 3 - LEFT TURN ARROWS, 3 - RIGHT TURN ARROWS		
1 - WRONG WAY ARROW		

COUNTY:	ASHTABULA		
LOCATION:	S.R. 11 GORES @ U.S. 20		
S.L.M.:	27.05		
24" STOP LINE:			L.F.
12" CROSSWALK LINE:			L.F.
DOTTED LINE:	1200		L.F.
8" CHANNELIZING LINE:			L.F.
12" CHANNELIZING LINE:	1500		L.F.
24" TRANSVERSE LINE (WT):			L.F.
24" TRANSVERSE LINE (YW):			L.F.
SYMBOL:	_____		

