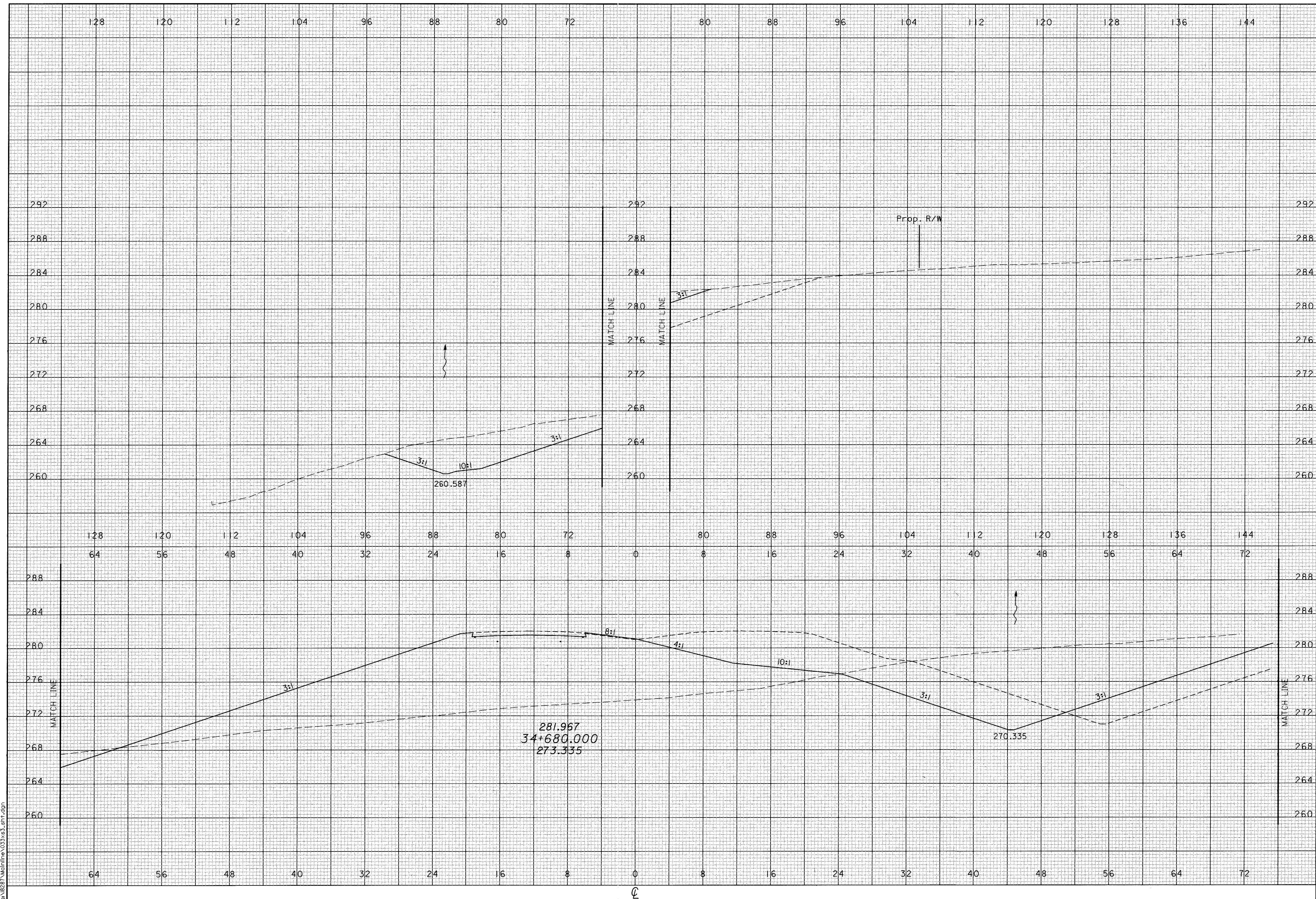


CALCULATED  
PRS  
CHECKED  
TAL

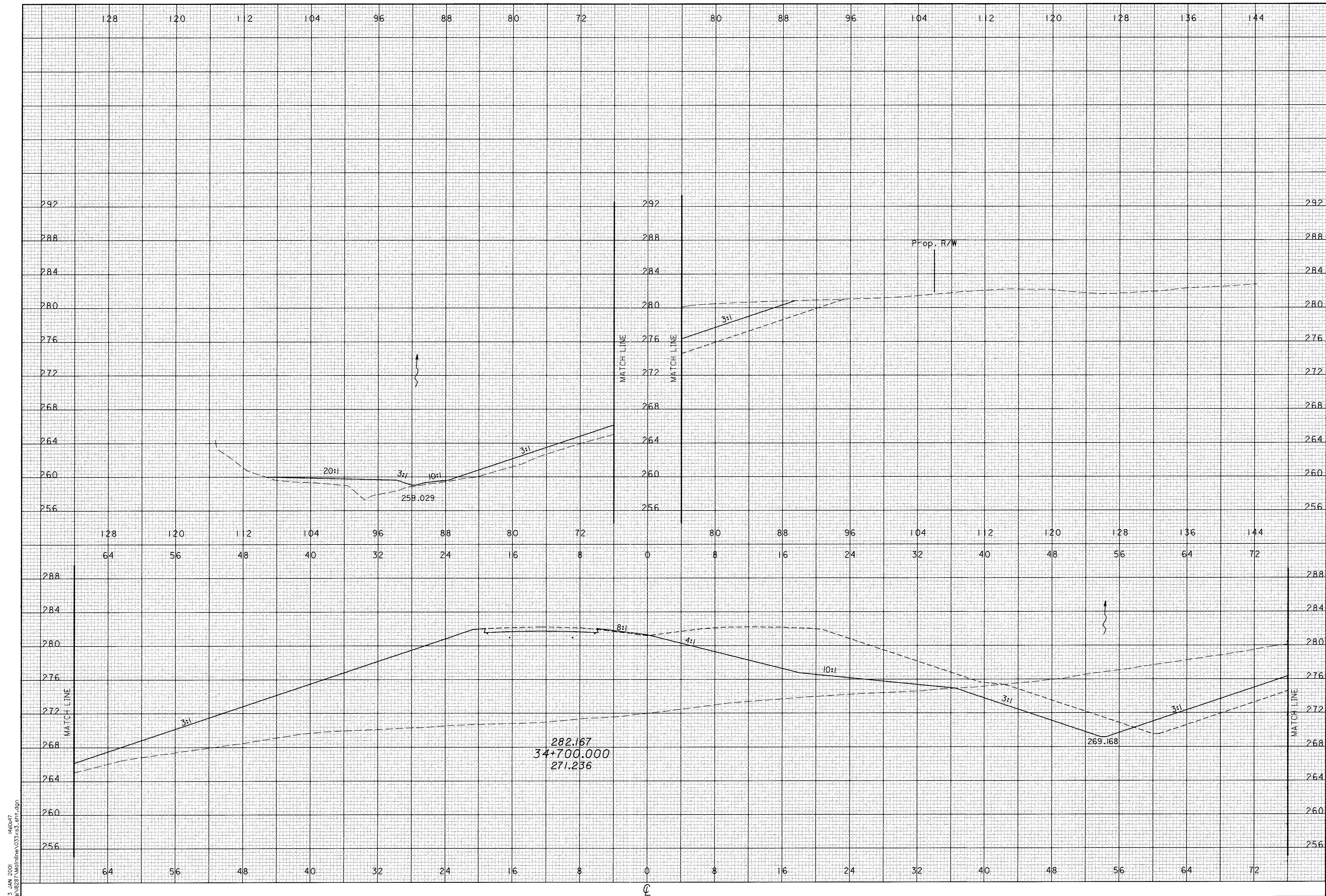
CROSS SECTIONS  
STA 34+680

ATH-33-30.981

400  
956



03 JAN 2001 14:04:47  
C:\B281\Working\033\051.dgn



CALCULATED  
 PRS  
 CHECKED  
 TAL

**CROSS SECTIONS  
 STA 34+700**

**ATH-33-30.981**

401  
 956

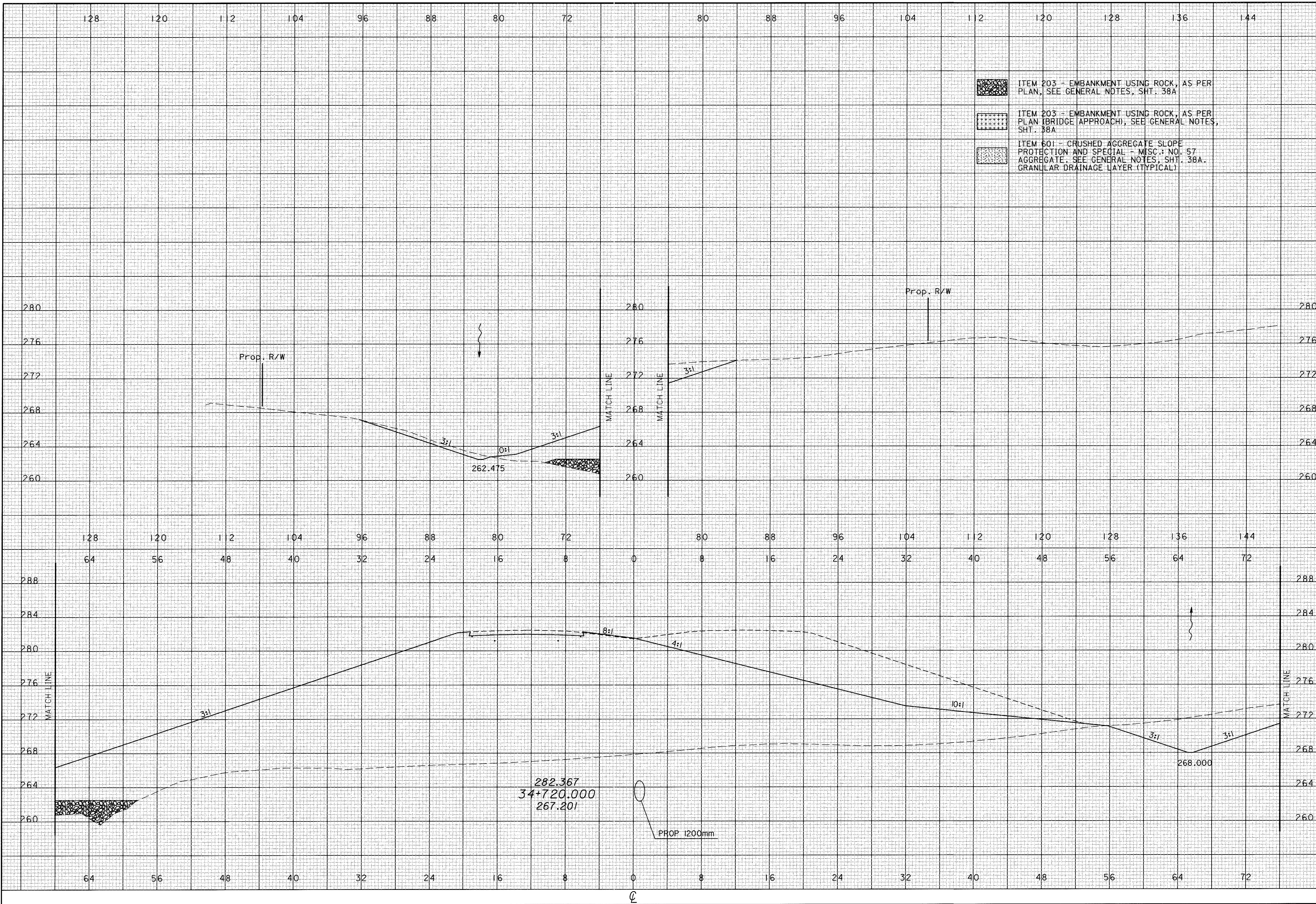
03 JAN 2001 14:04:47  
 QA:REGTA\Wolpina\033\351.dgn

CALCULATED  
PRS  
CHECKED  
TAL

CROSS SECTIONS  
STA 34+720

ATH-33-30.981

402  
956



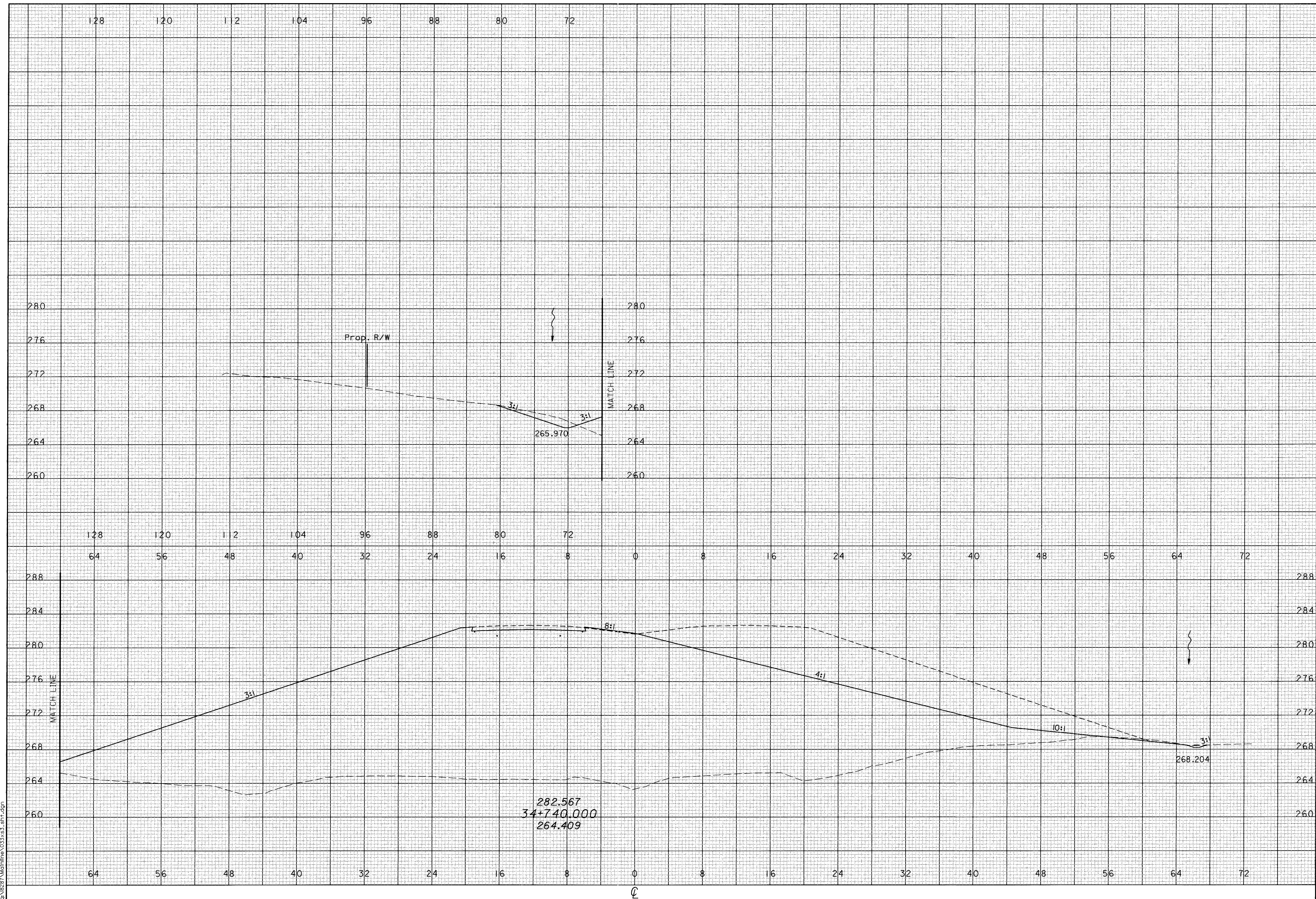
04 FEB 2001 13:09:40  
g:\287\Mainline\03\ks3\_sht.dgn

CALCULATED  
PRS  
CHECKED  
TAL

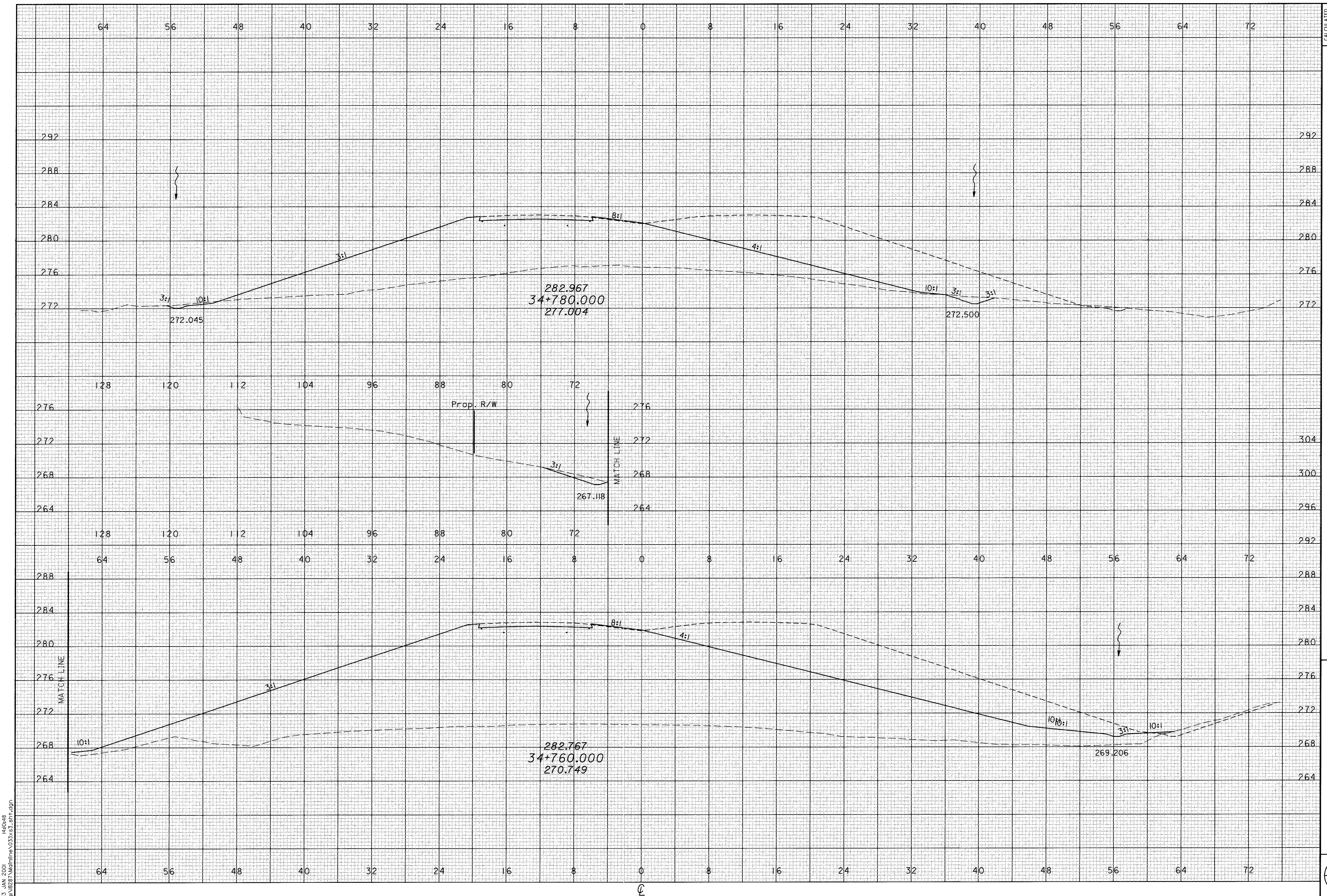
CROSS SECTIONS  
STA 34+740

ATH-33-30.981

403  
956



03 JAN 2001 MUD-FT  
GA:02877\workline\033\331.shr.dgn



**CROSS SECTIONS  
 STA 34+760 TO 34+780**

**ATH-33-30.981**

CALCULATED
PRS
CHECKED
TAL

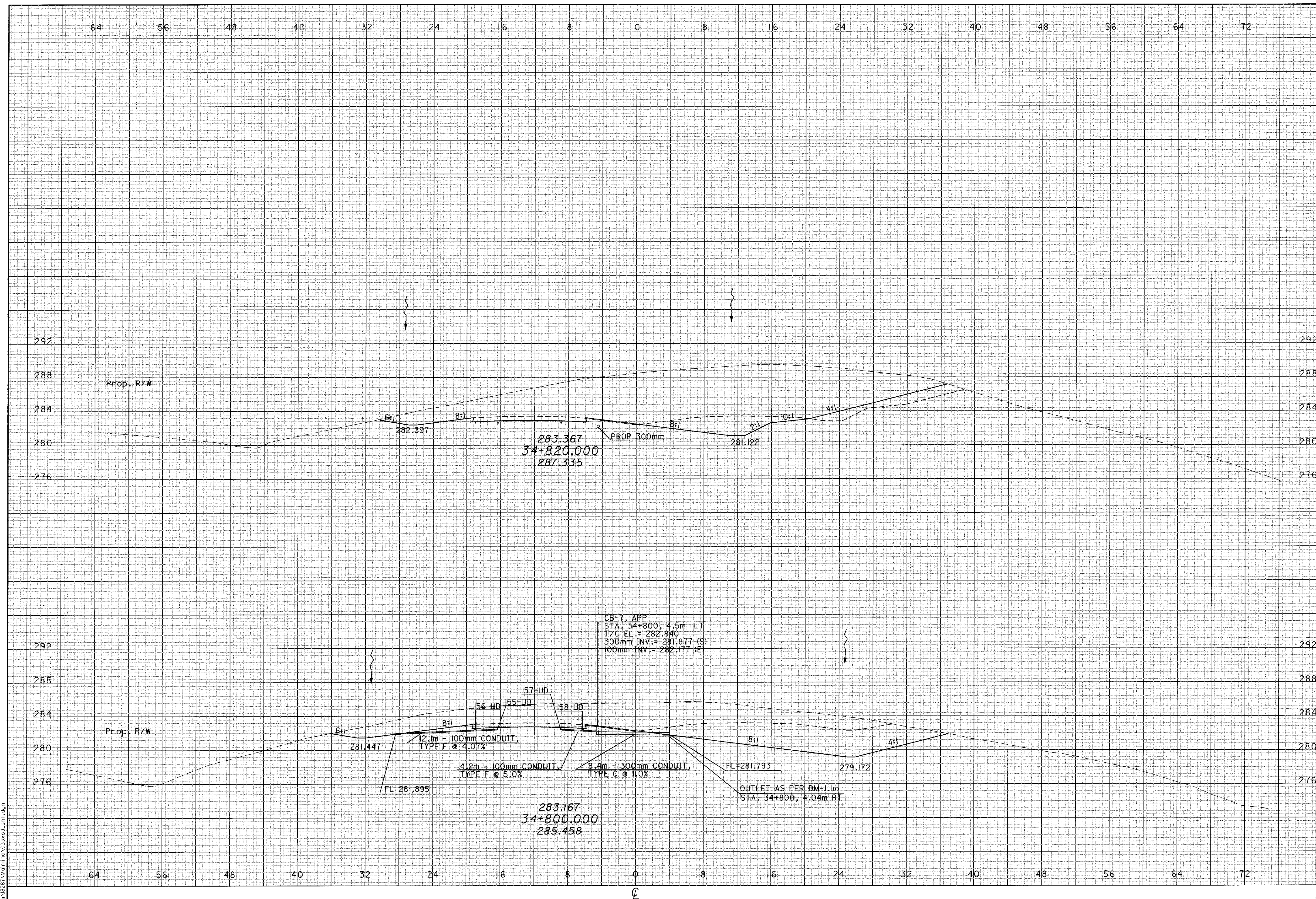
03 JAN 2001 14:04:48  
 C:\MSDRA1\WORKING\033\X51.SW.DGN

CALCULATED  
 PRS  
 CHECKED  
 TAL

CROSS SECTIONS  
 STA 34+800 TO 34+820

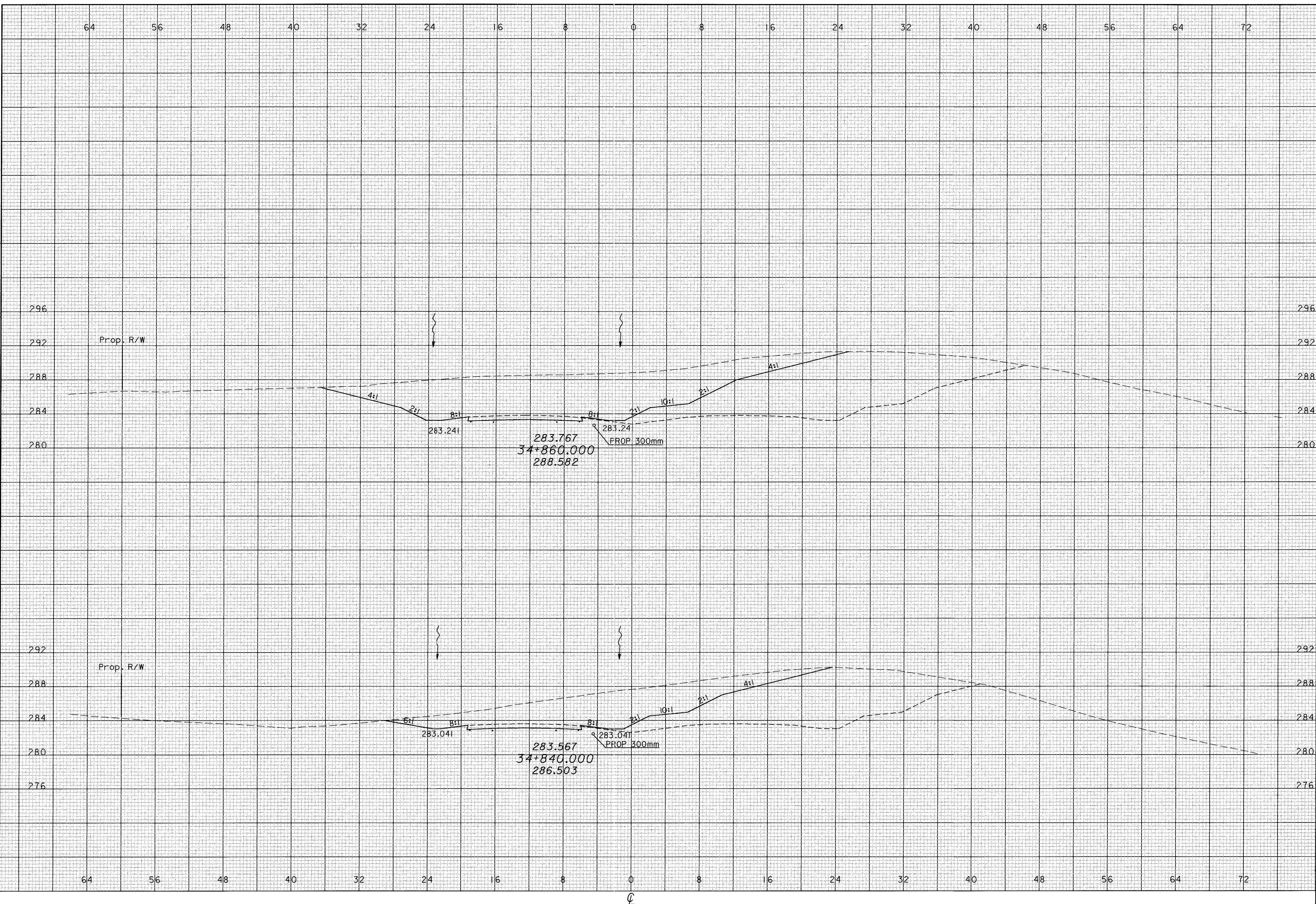
ATH-33-30.981

405  
 956



03 JAN 2001 14:04:48  
 C:\B281\Athline\033\30.981.dgn

03 JAN 2001 14:06:48  
GA:\287\Mainline\033\51-51.dgn

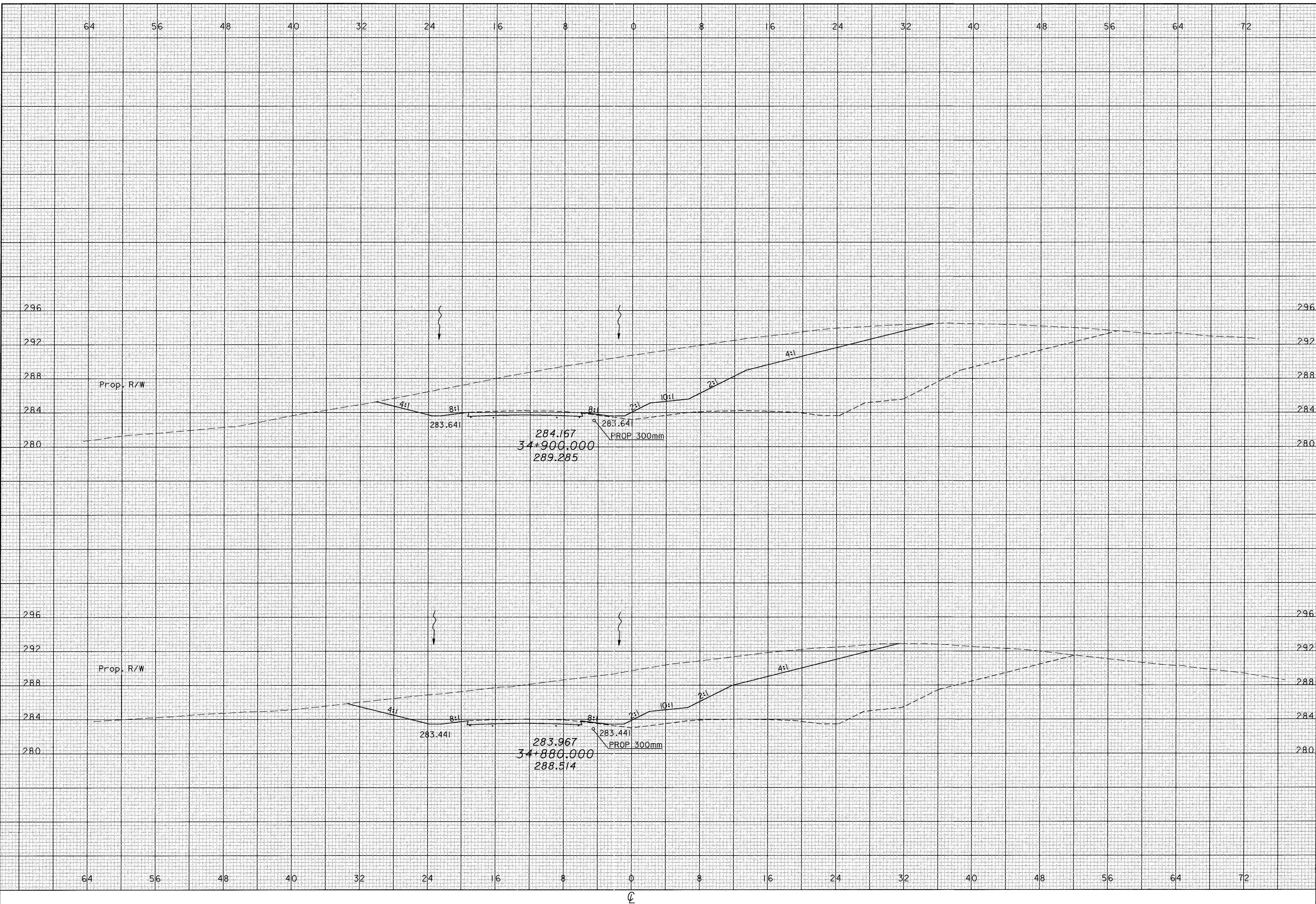


CALCULATED  
PRS  
CHECKED  
TAL

CROSS SECTIONS  
STA 34+840 TO 34+860

ATH-33-30.981

03 JAN 2001 14:06:48  
C:\B2B1\Working\033\351.dgn



CALCULATED  
PRS  
CHECKED  
TAL

CROSS SECTIONS  
STA 34+880 TO 34+900

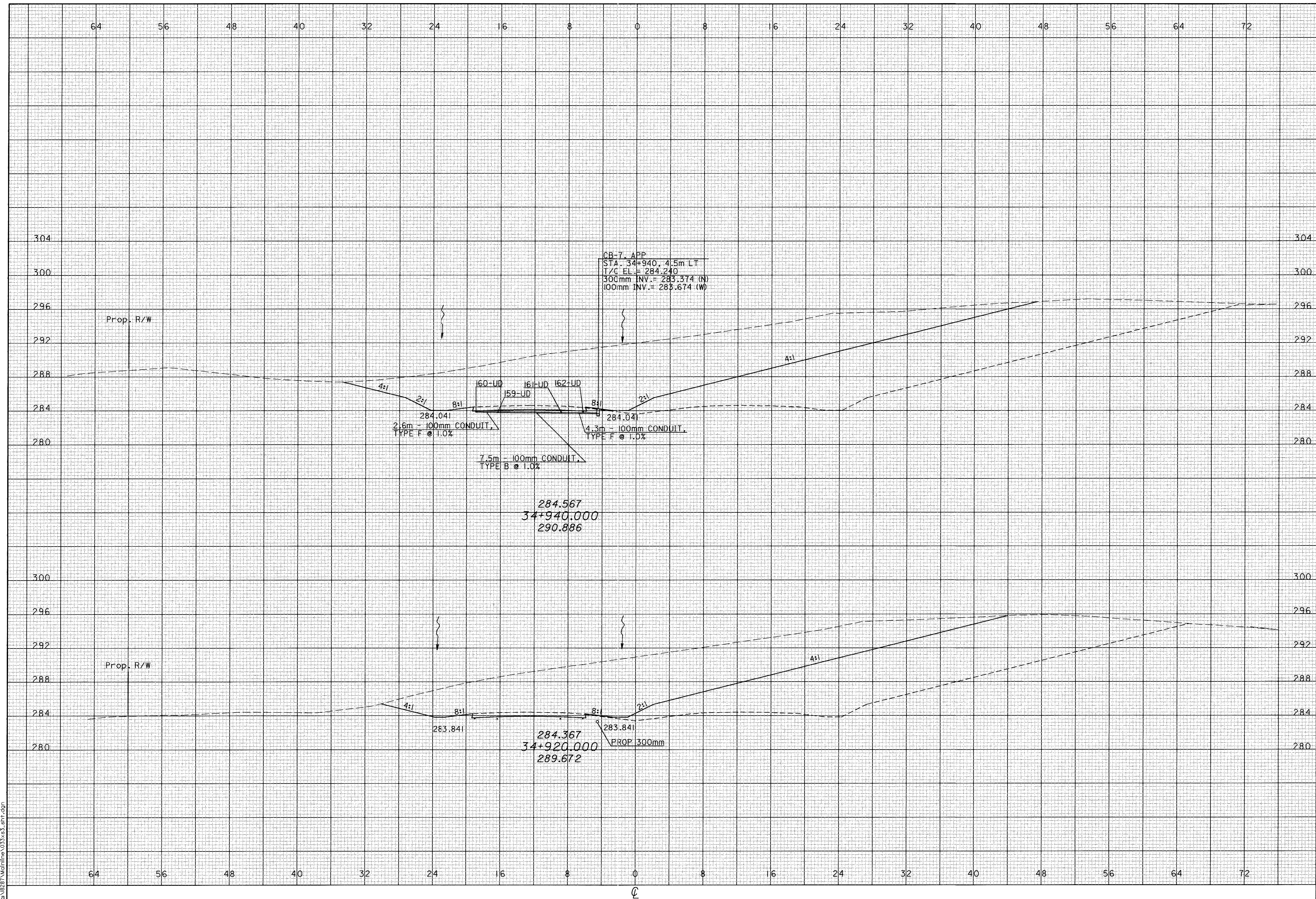
ATH-33-30.981



CALCULATED  
PRS  
CHECKED  
TAL

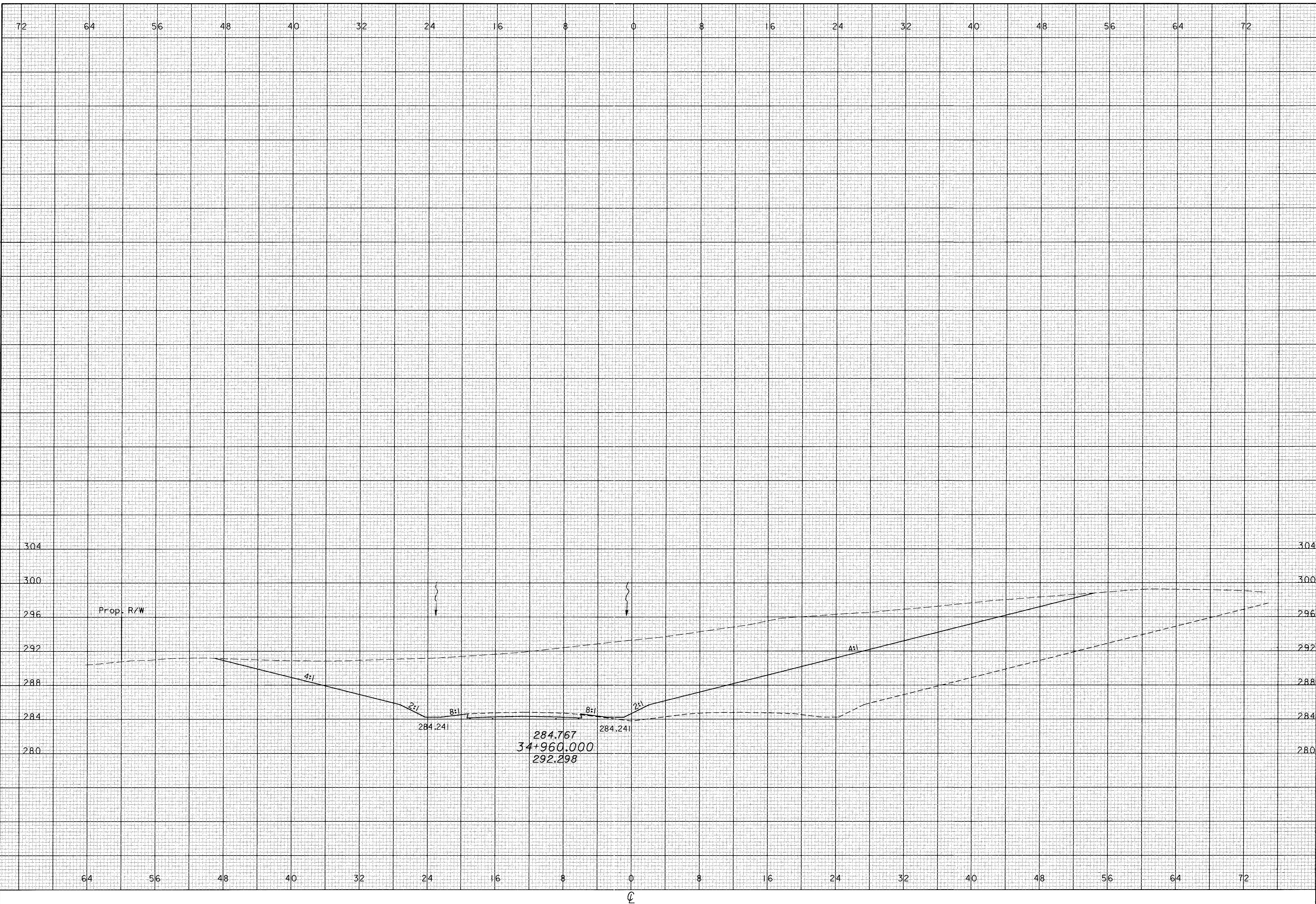
CROSS SECTIONS  
STA 34+920 TO 34+940

ATH-33-30.981



03 JUN 2001 14:04:48  
C:\B2B1\Working\033\031.spl.dgn

03 JAN 2001 14:49:48  
G:\B2B7\Mo\line\03\33\31.dgn

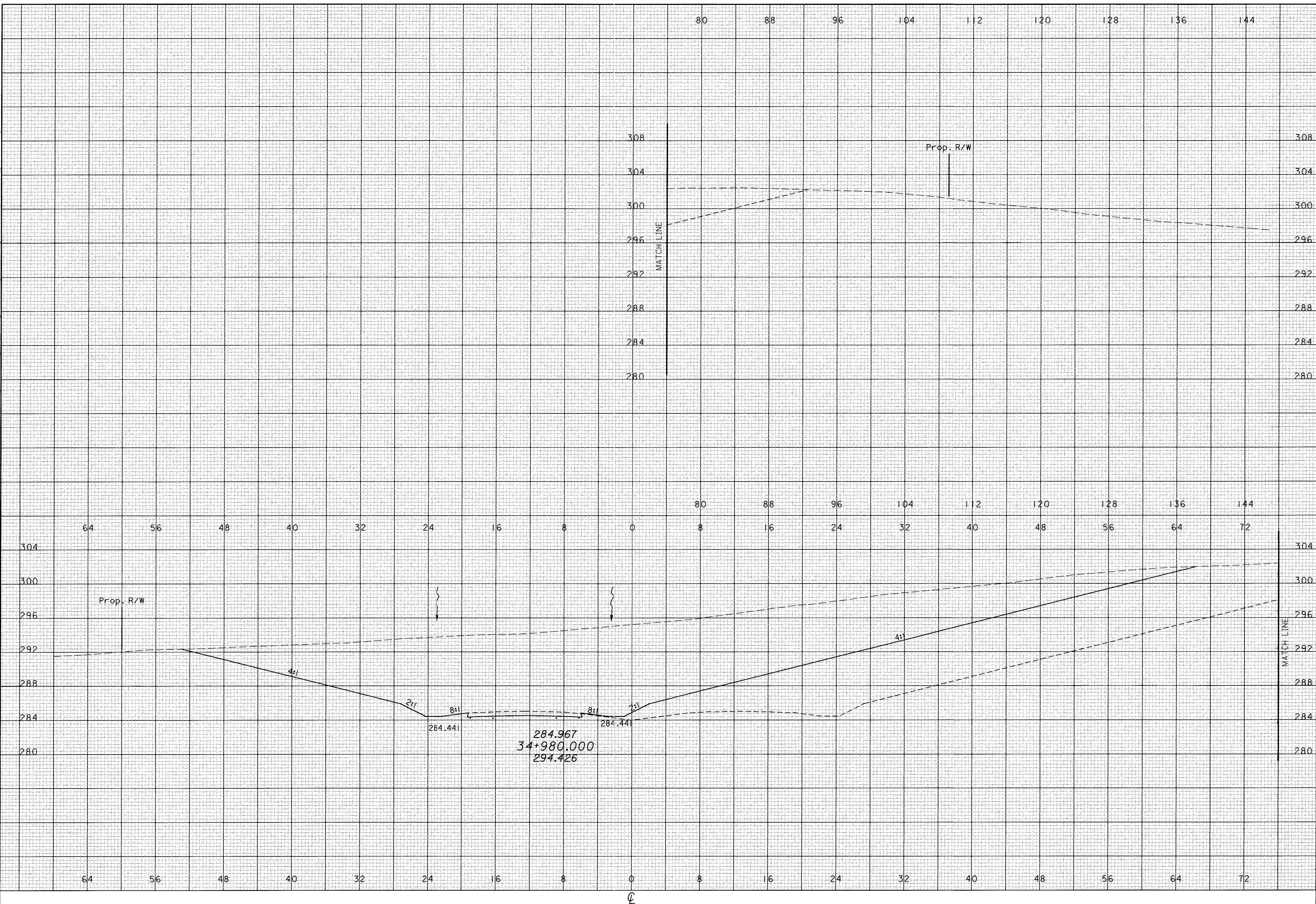


CROSS SECTIONS  
STA 34+960

ATH-33-30.981

CALCULATED  
PRS  
CHECKED  
TAL

409  
956

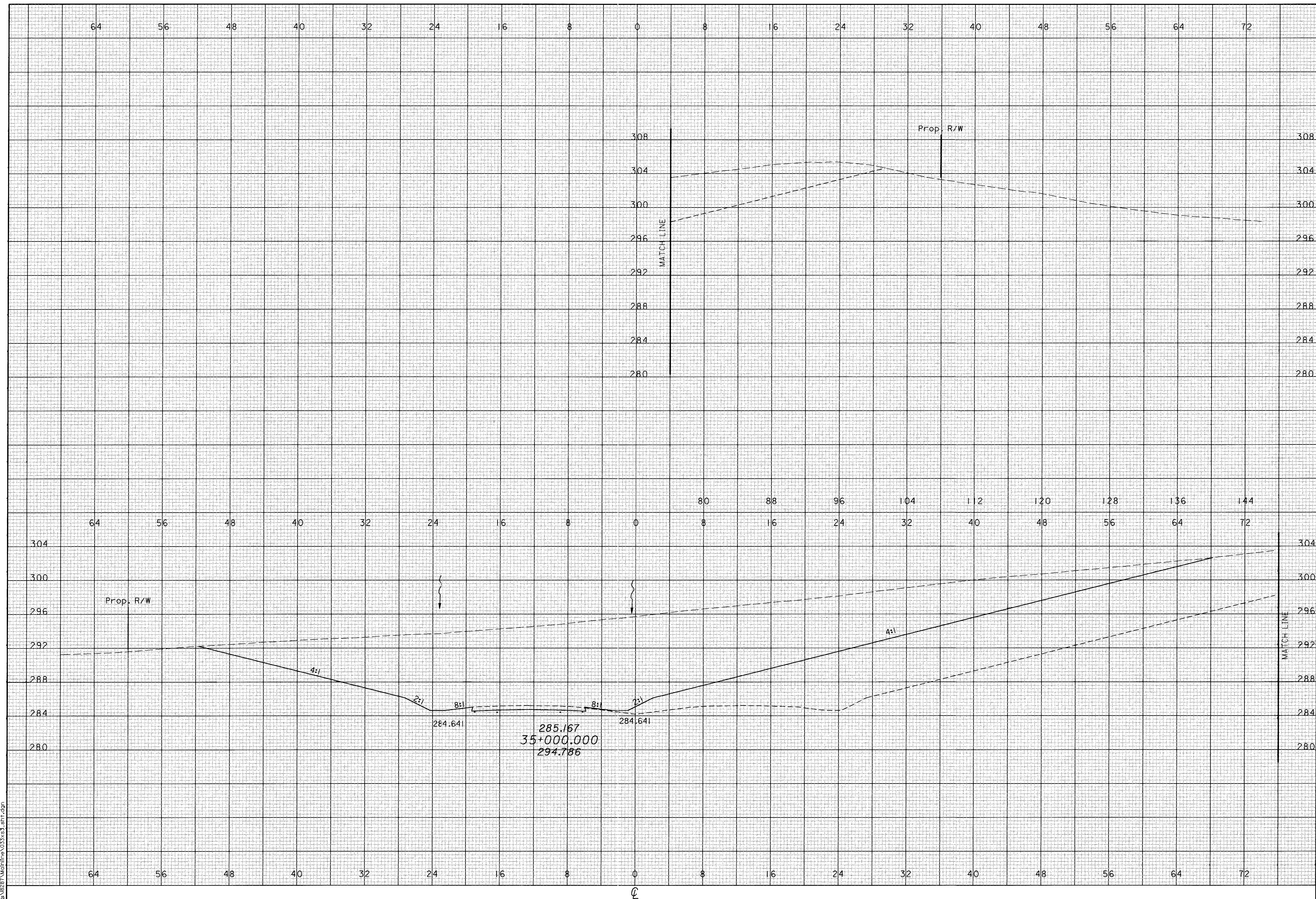


CROSS SECTIONS  
STA 34+980

ATH-33-30.981

CALCULATED  
PRS  
CHECKED  
TAL

03 JAN 2001 14:04:49  
d:\B281\Workline\033\031.snr.dgn



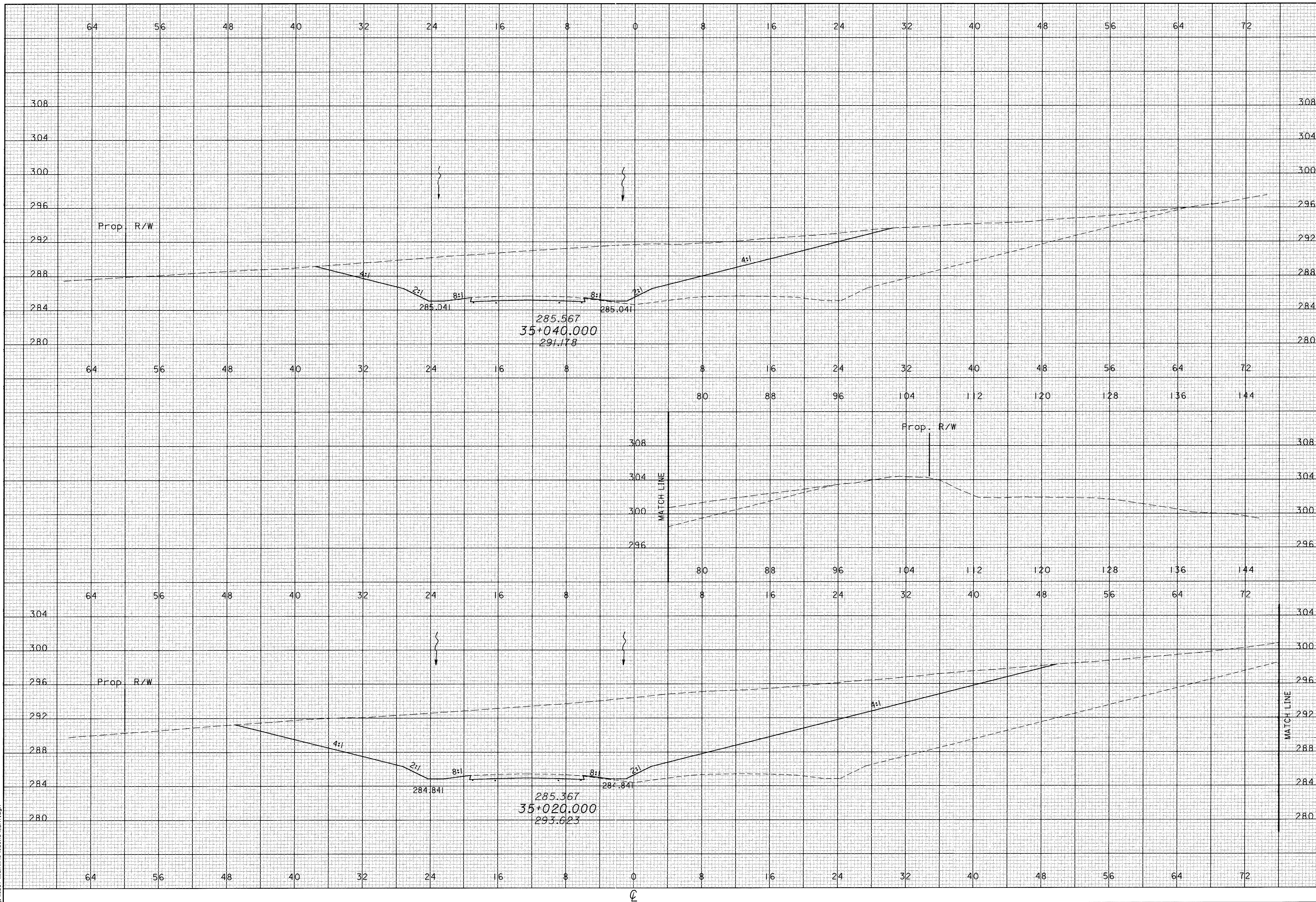
CROSS SECTIONS  
STA 35+000

ATH-33-30.981

411  
956

CALCULATED  
PRS  
CHECKED  
TAL

04 JAN 2001 15:30:23  
D:\28281\Mainline\33\33x4.dgn



CROSS SECTIONS  
STA 35+020 TO 35+040

ATH-33-30.981

CALCULATED  
PPS  
CHECKED  
TAL

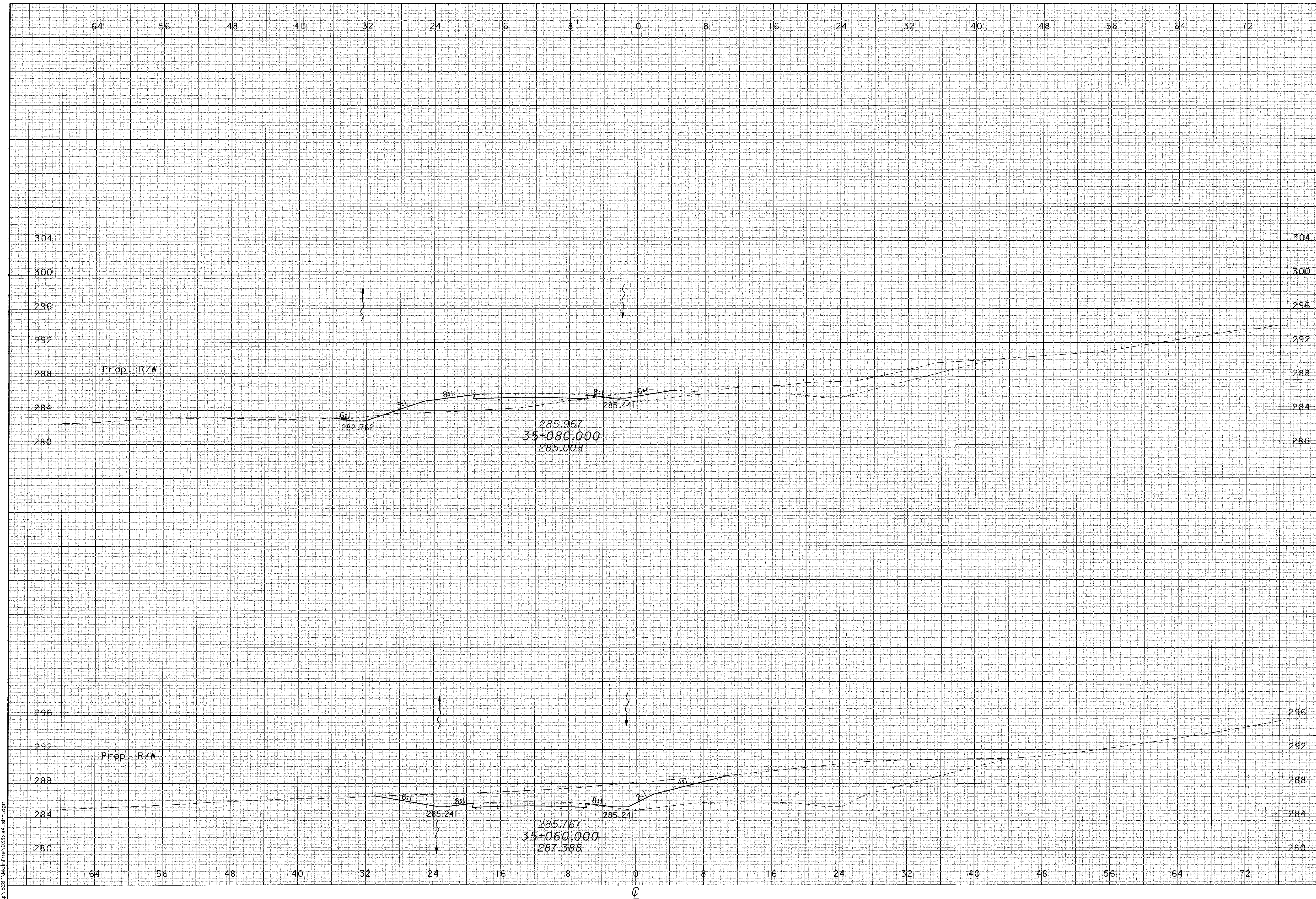
412  
956

CALCULATED  
PRS  
CHECKED  
TAL

CROSS SECTIONS  
STA 35+060 TO 35+080

ATH-33-30.981

413  
956



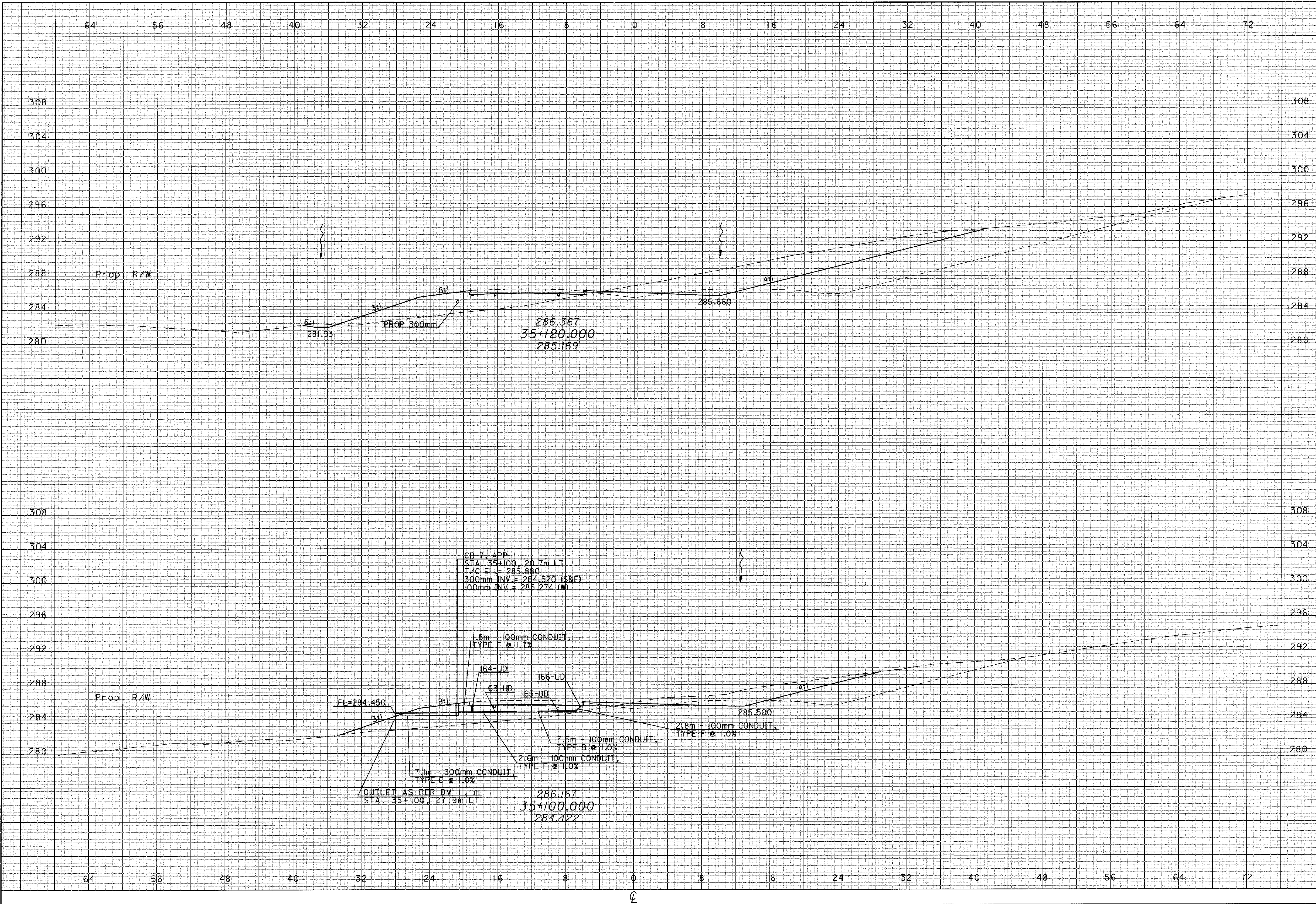
04 JAN 2001 15:30:26  
gr:0281\work\line\033xst1.shp.dgn

CALCULATED  
PPS  
CHECKED  
TAL

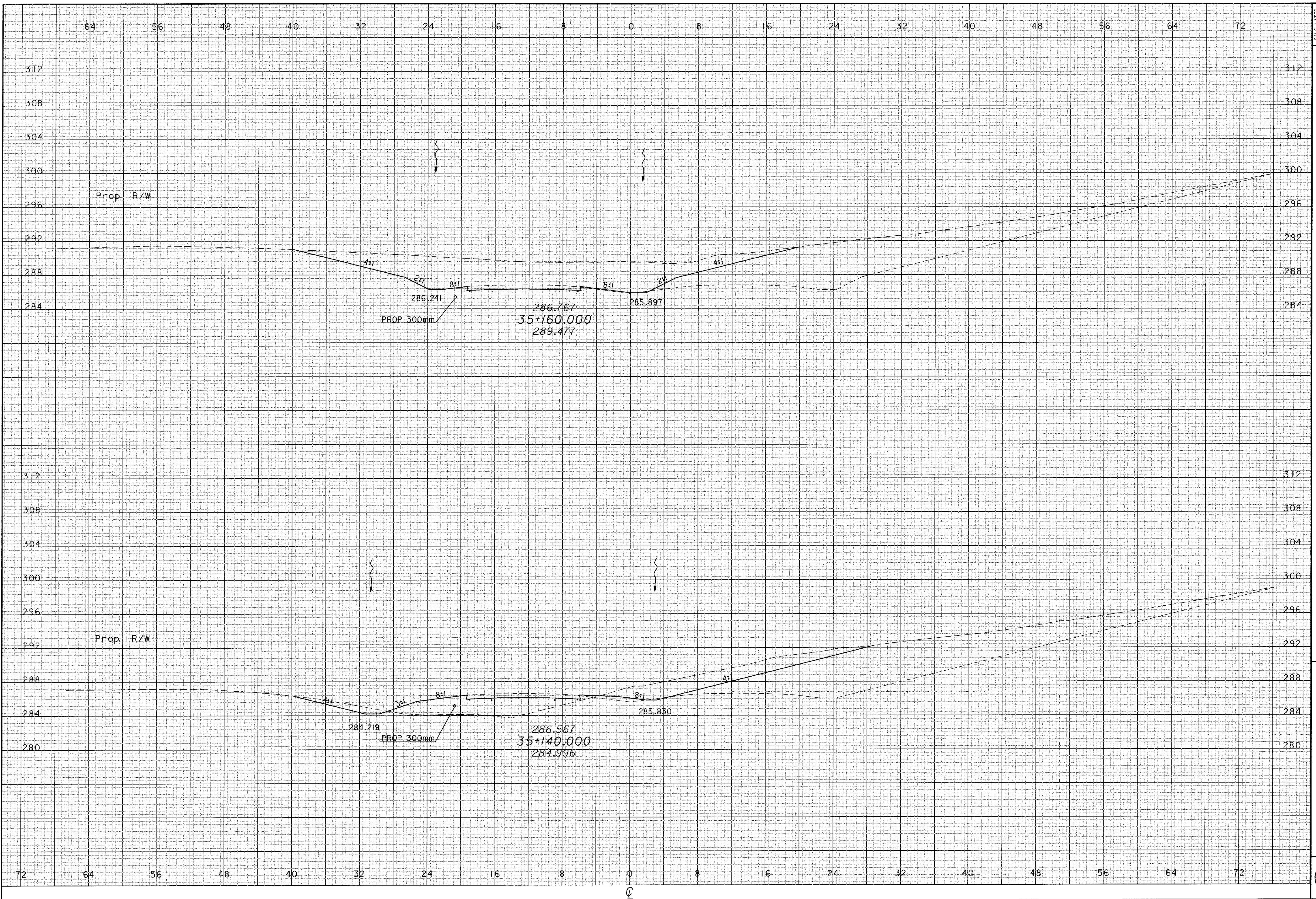
CROSS SECTIONS  
STA 35+100 TO 35+120

ATH-33-30.981

414  
956



18 APR 2001 08:38:31  
at:\B281\Wdline\033x44.dgn



**CROSS SECTIONS  
STA 35+140 TO 35+160**

**ATH-33-30.981**

CALCULATED  
PRS  
CHECKED  
TAL

415  
956

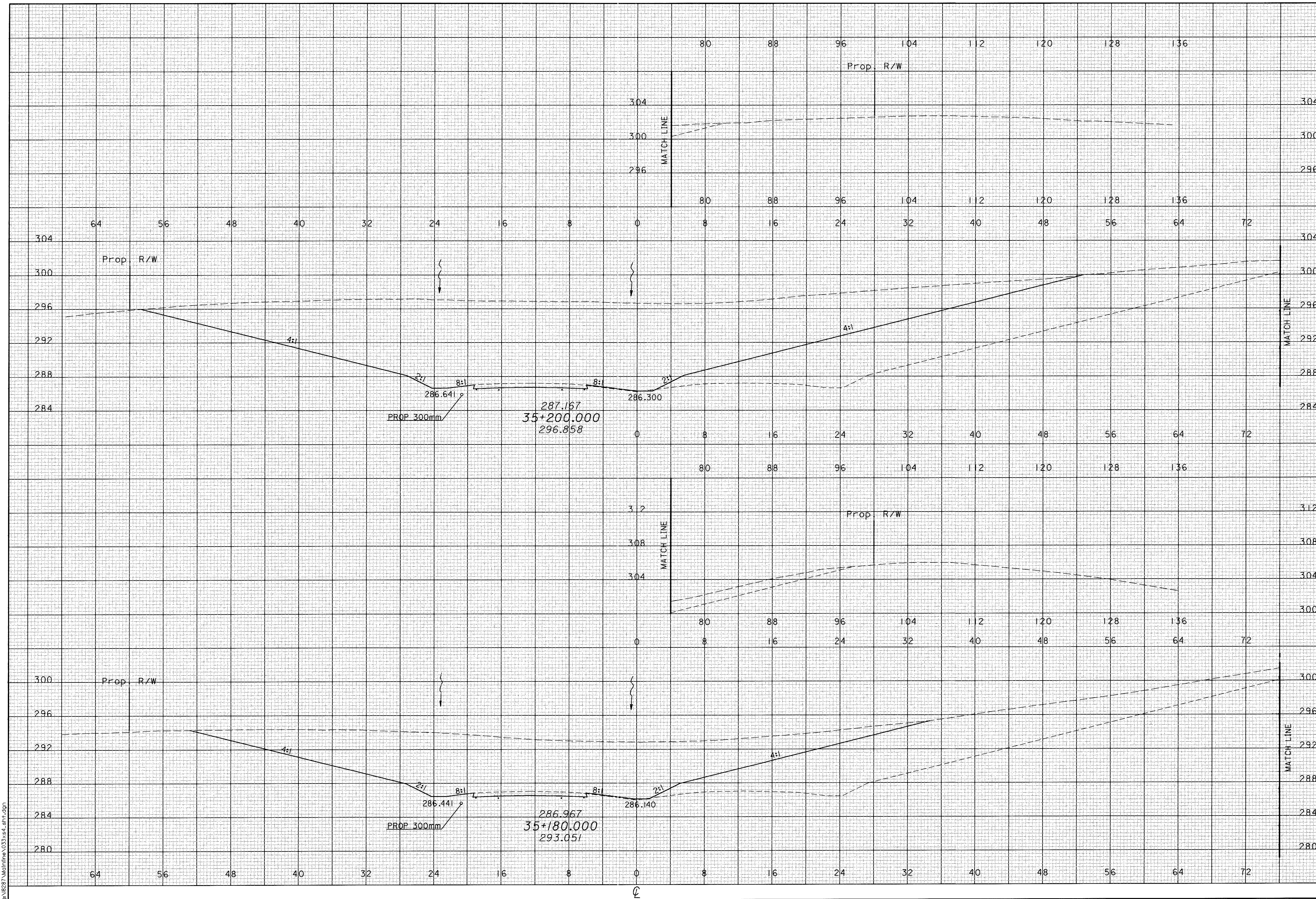


CALCULATED  
PRS  
CHECKED  
TAL

CROSS SECTIONS  
STA 35+180 TO 35+200

ATH-33-30.981

416  
956



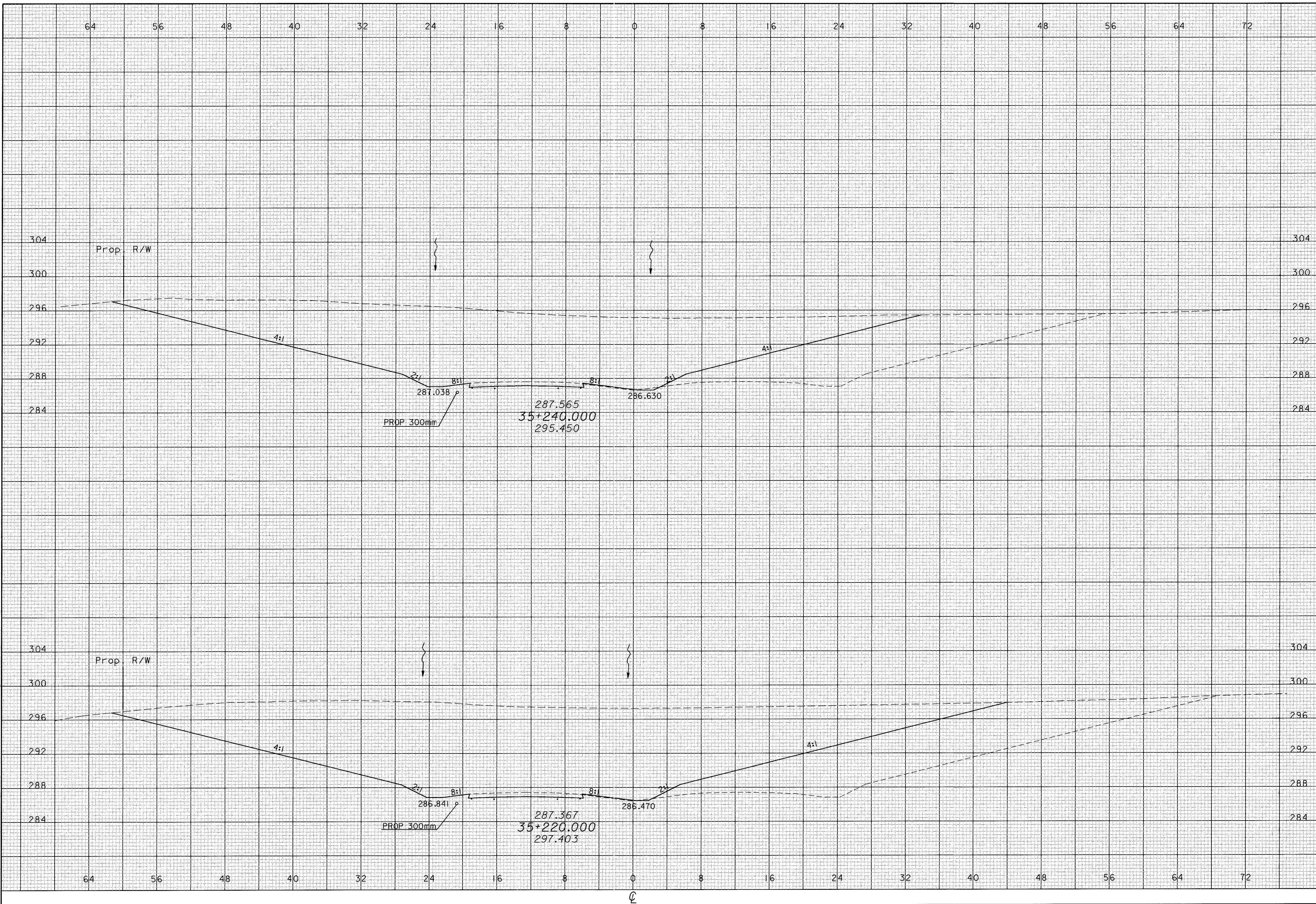
04 JAN 2001 15:30:38  
c:\18281\mainline\033x44.dgn

CALCULATED  
PRS  
CHECKED  
TAL

CROSS SECTIONS  
STA 35+220 TO 35+240

ATH-33-30.981

417  
956



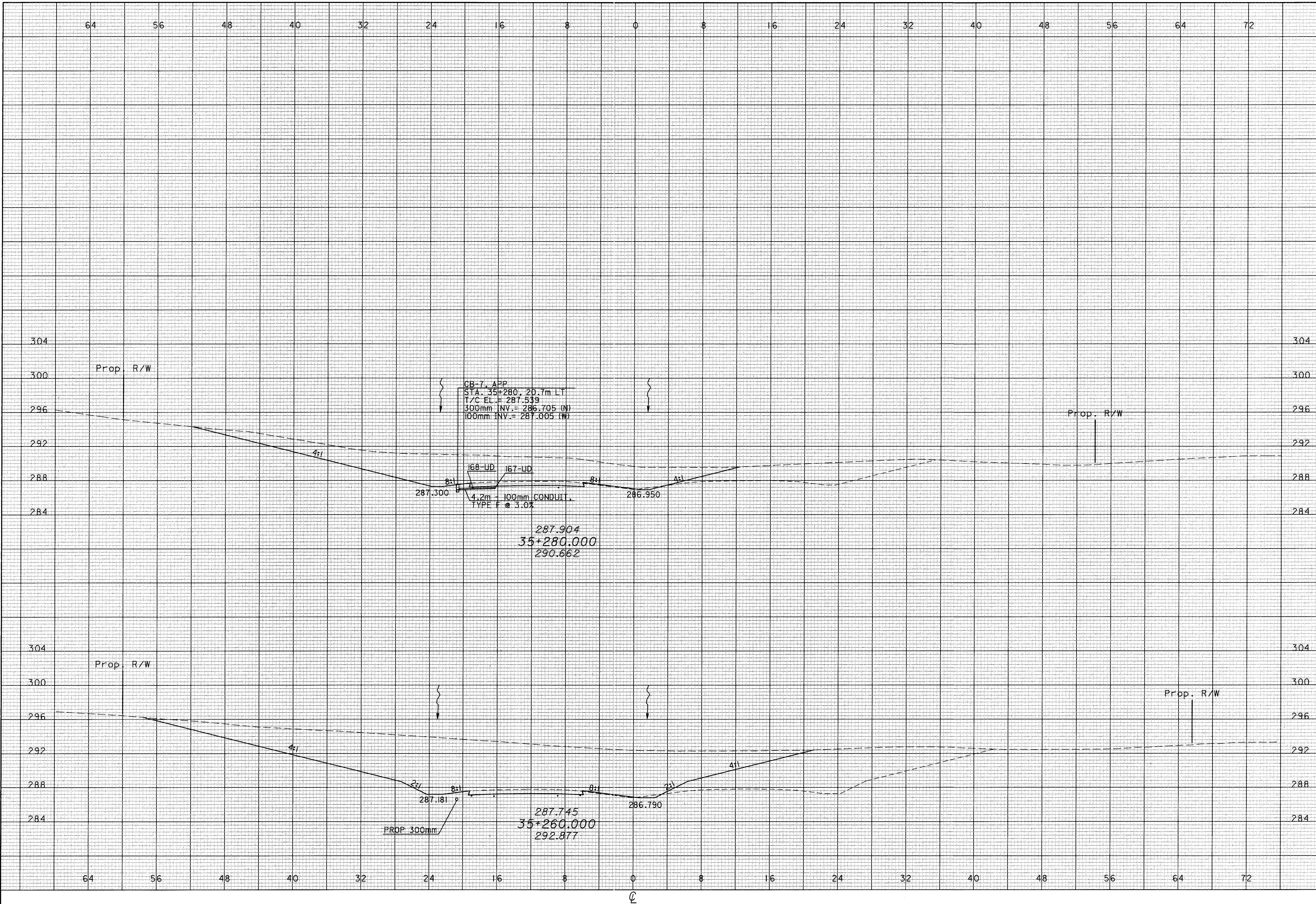
04 JAN 2001 15:30:42  
at:8281\m\athline\033x84\_817.dgn

CALCULATED  
PRS  
CHECKED  
TAL

CROSS SECTIONS  
STA 35+260 TO 35+280

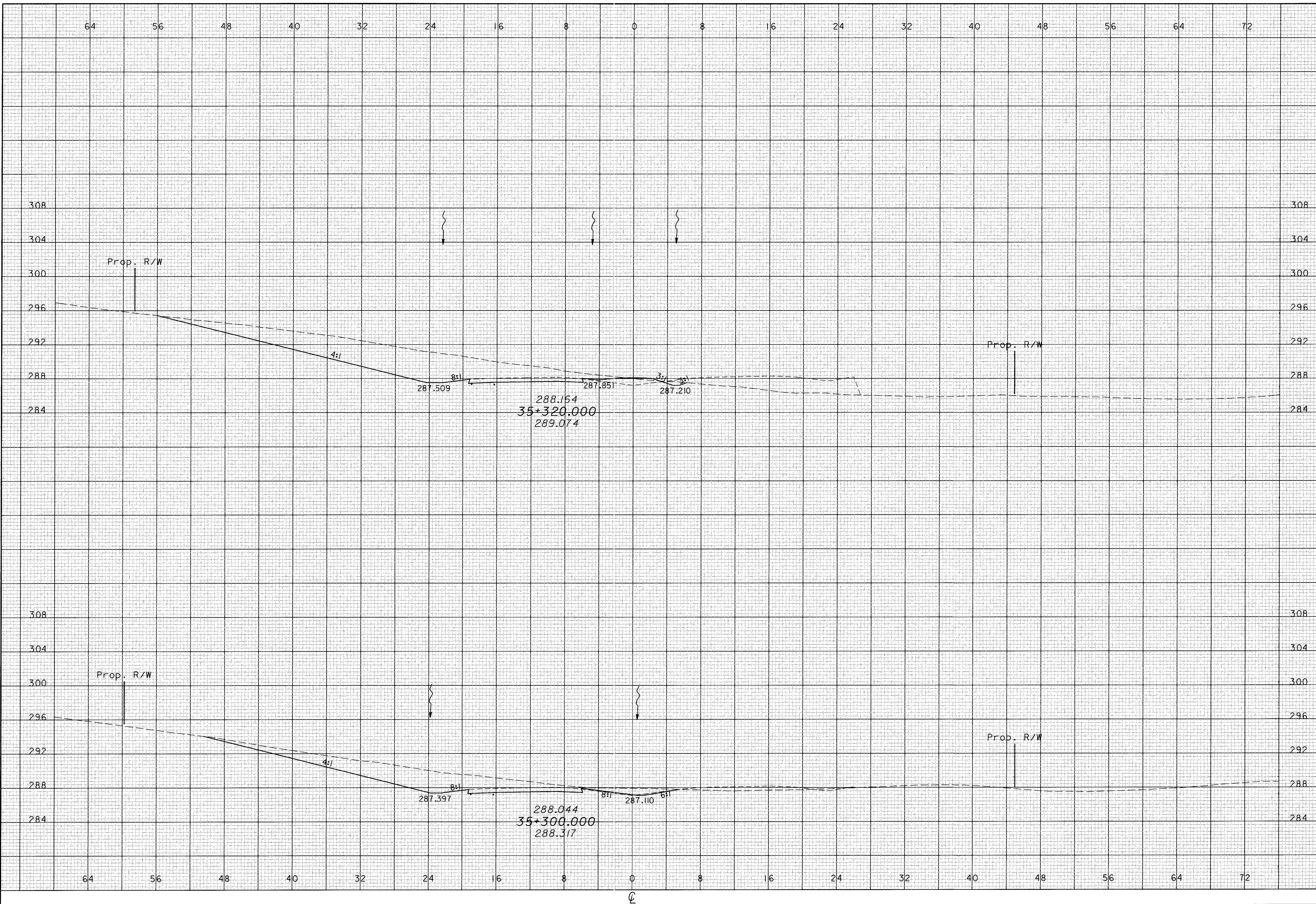
ATH-33-30.981

418  
956



18 APR 2001 08:39:06  
C:\B281\Marlin\A\03\3x4\31r.dgn

04 JAN 2001 15:30:48  
D:\281\Mainline\032x84\_snr.dgn



CALCULATED  
PRS  
CHECKED  
TAL

CROSS SECTIONS  
STA 35+300 TO STA 35+320

ATH-33-30.981

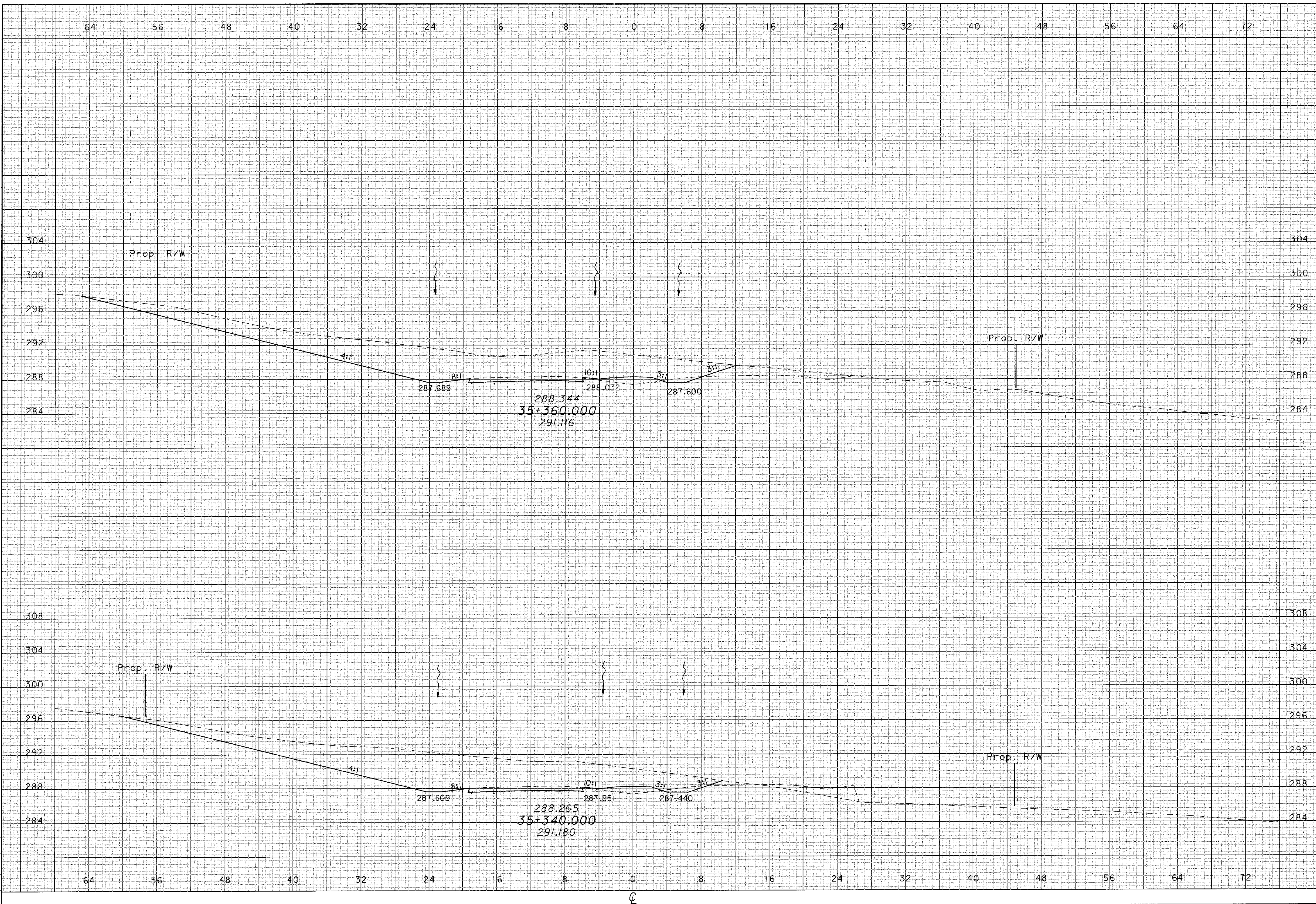
419  
956

CALCULATED  
PRS  
CHECKED  
TAL

CROSS SECTIONS  
STA 35+340 TO 35+360

ATH-33-30.981

420  
956



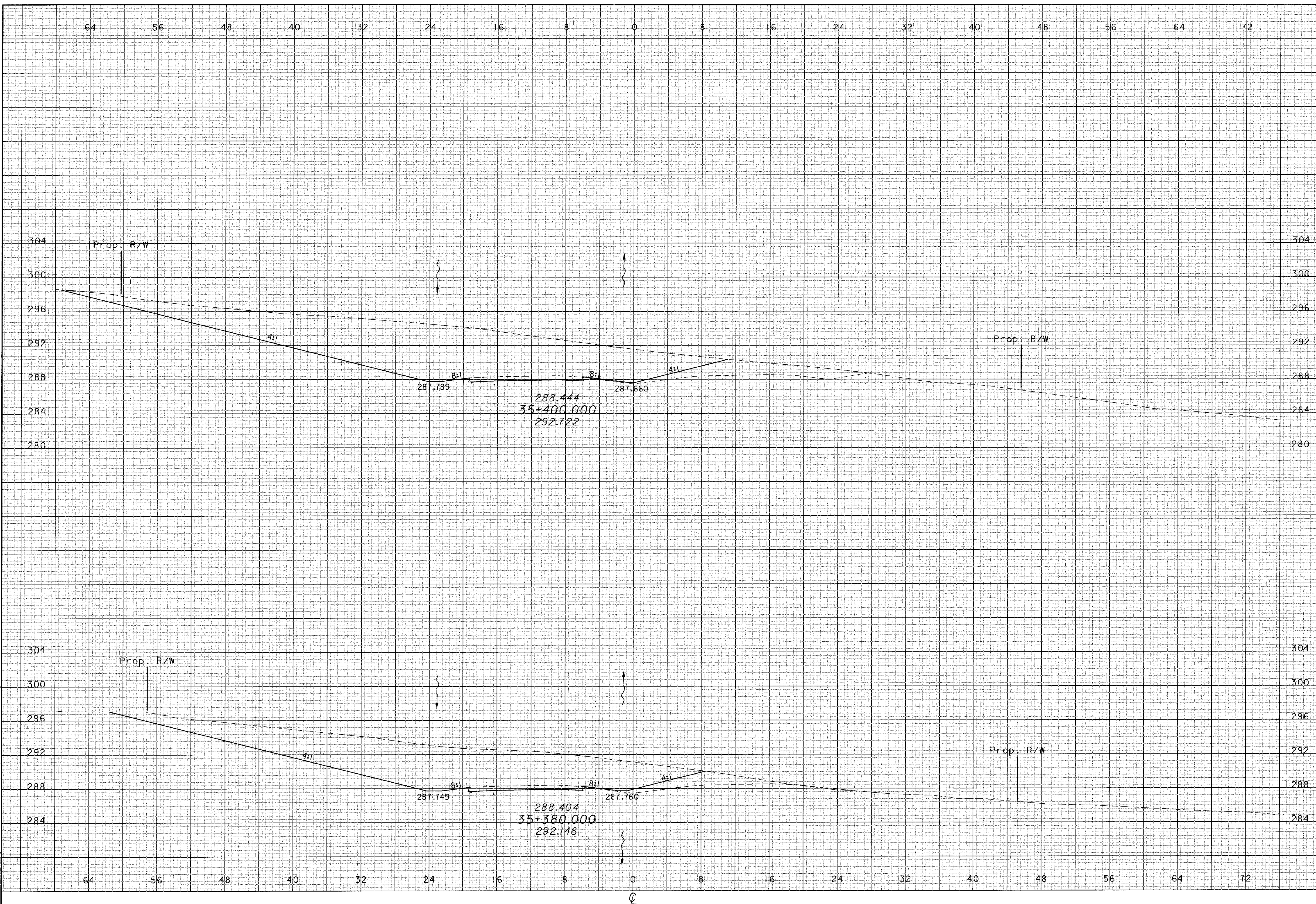
04 JAN 2001 15:30:52  
G:\287\MD\InLine\03\xs4\_sht.dgn

CALCULATED  
PRS  
CHECKED  
TAL

CROSS SECTIONS  
STA 35+380 TO 35+400

ATH-33-30.981

421  
956



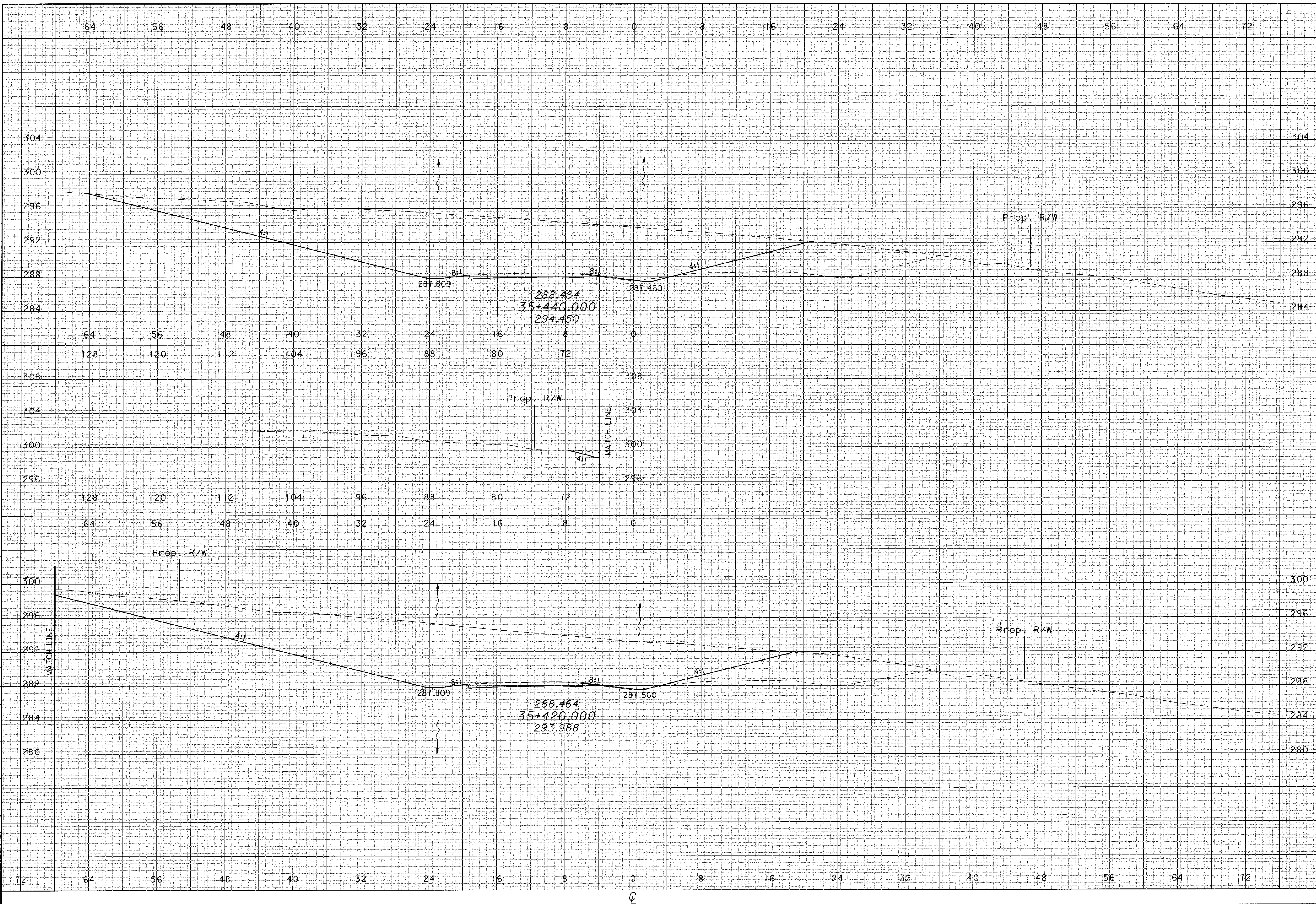
04 JAN 2001 15:30:55  
c:\287\Mainline\033\3x4\_5ft.dgn

CALCULATED  
PRS  
CHECKED  
TAL

CROSS SECTIONS  
STA 35+420 TO 440

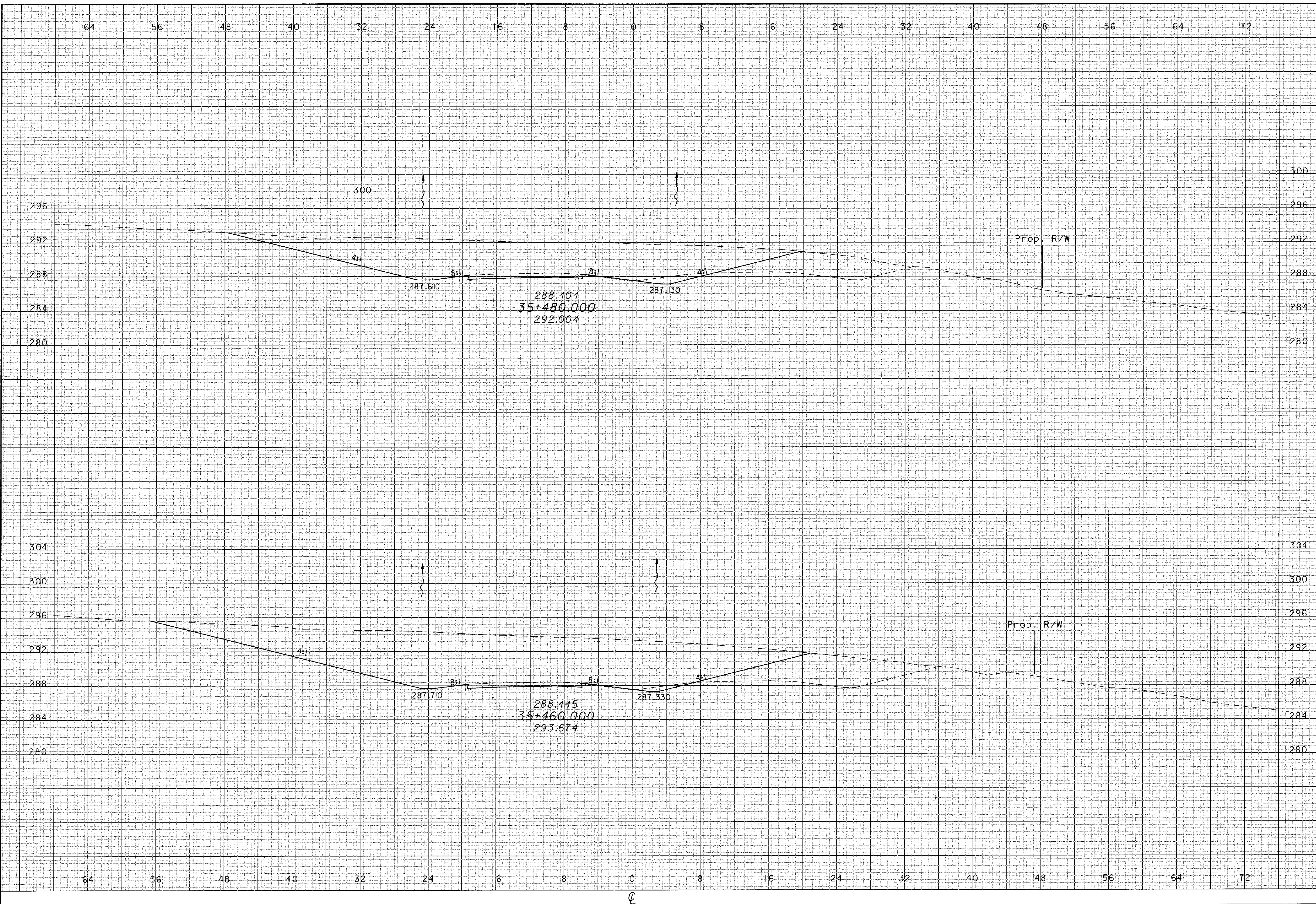
ATH-33-30.981

422  
956



04 JAN 2001 15:30:58  
c:\b281\mainline\033x4\_8h1.dgn

04 JAN 2001 15:31:02  
C:\B281\Mainline\033\st4\_811.dgn



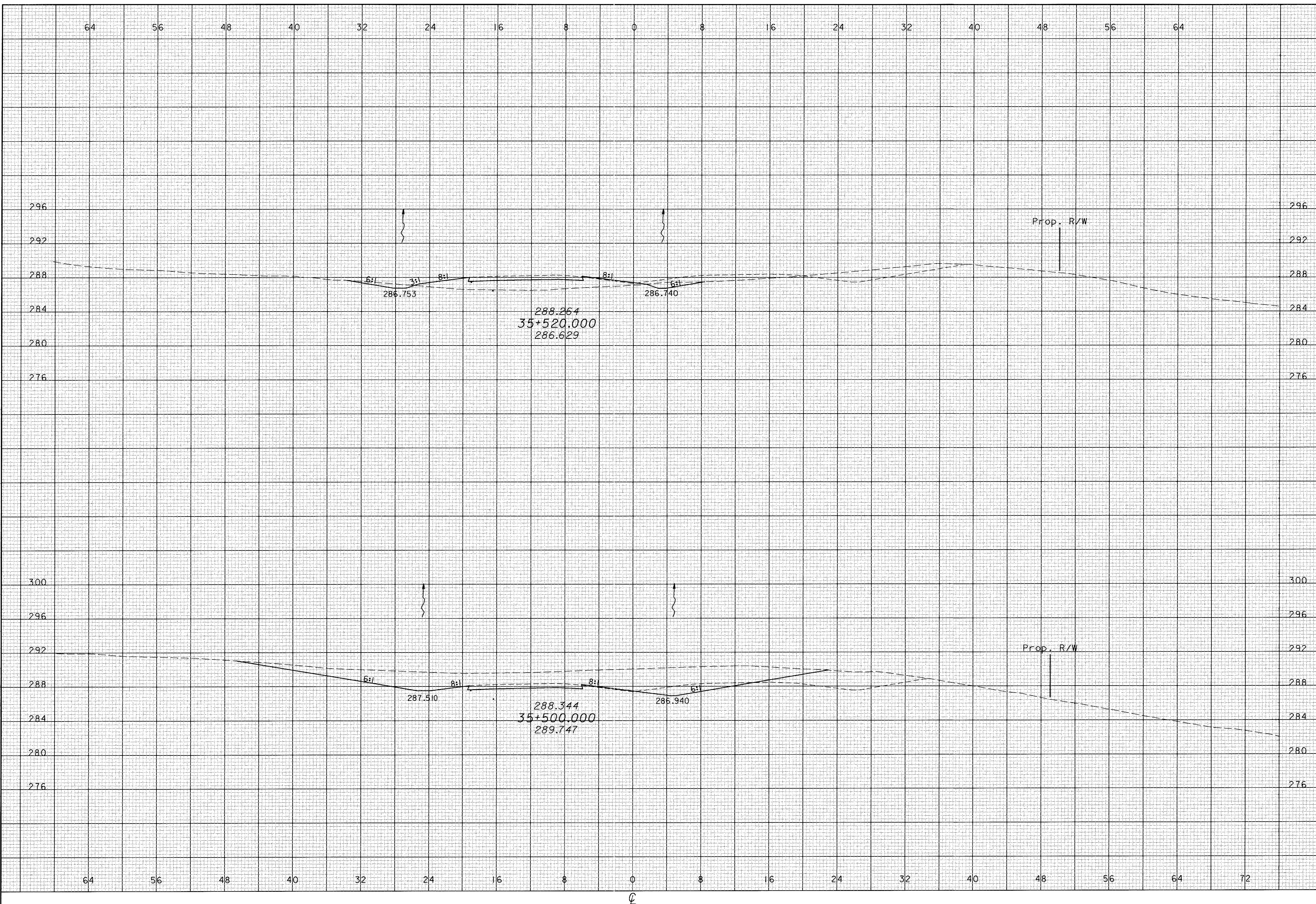
CALCULATED  
PRS  
CHECKED  
TAL

**CROSS SECTIONS  
STA 35+460 TO 35+480**

**ATH-33-30.981**



04 JAN 2001  
34:18:28 \\ms01\p03\33x81.dgn



CALCULATED  
PRS  
CHECKED  
TAL

**CROSS SECTIONS  
STA 35+500 TO 35+520**

**ATH-33-30.981**

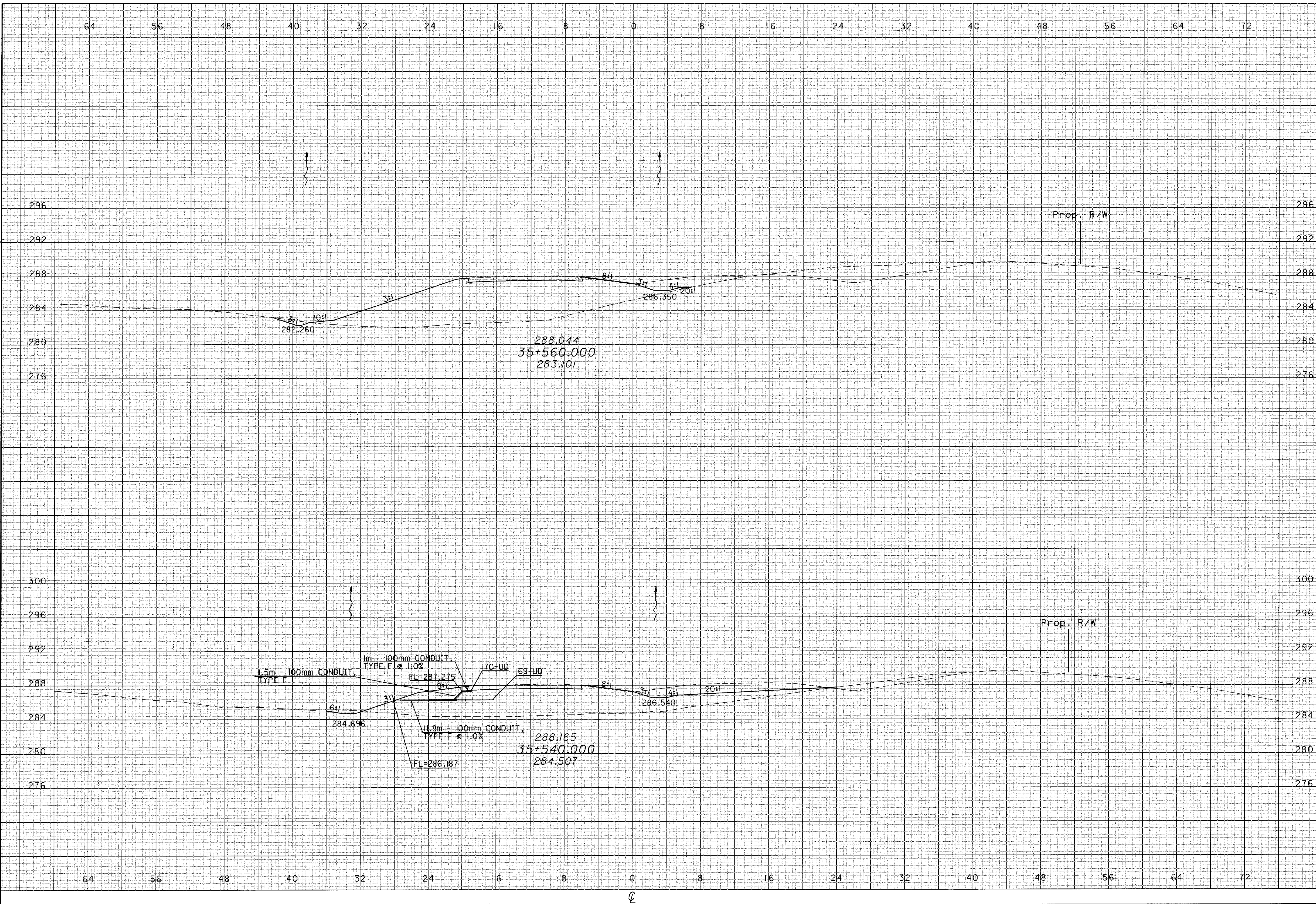
424  
956

CALCULATED  
PRS  
CHECKED  
TAL

CROSS SECTIONS  
STA 35+540 TO 35+560

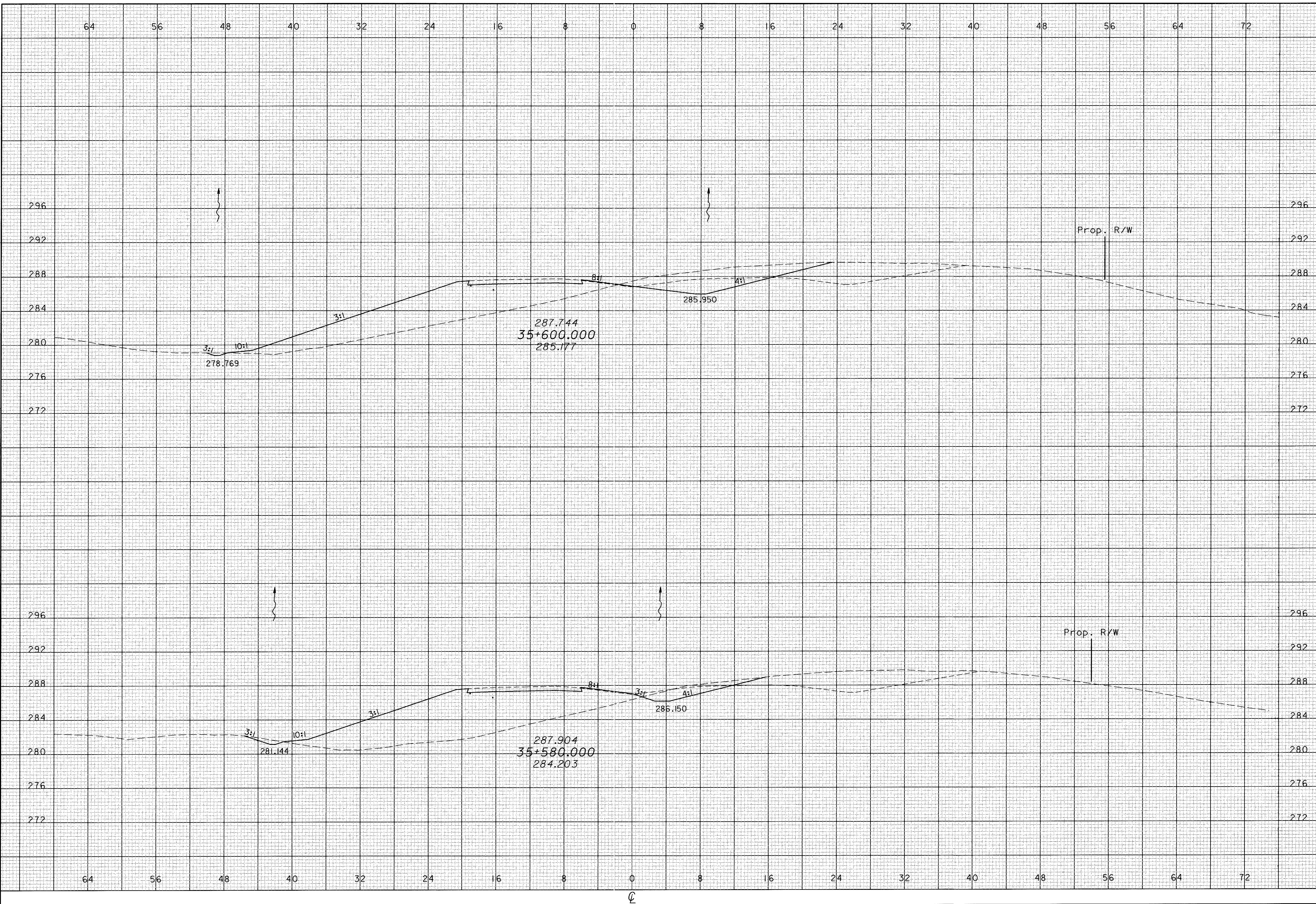
ATH-33-30.981

425  
956



04 JAN 2001 15:31:09  
d:\28281\Athline\33\30.981.dgn

04 JAN 2001 15:31:03  
D:\0281\Mainline\033\3x4\_811.dgn



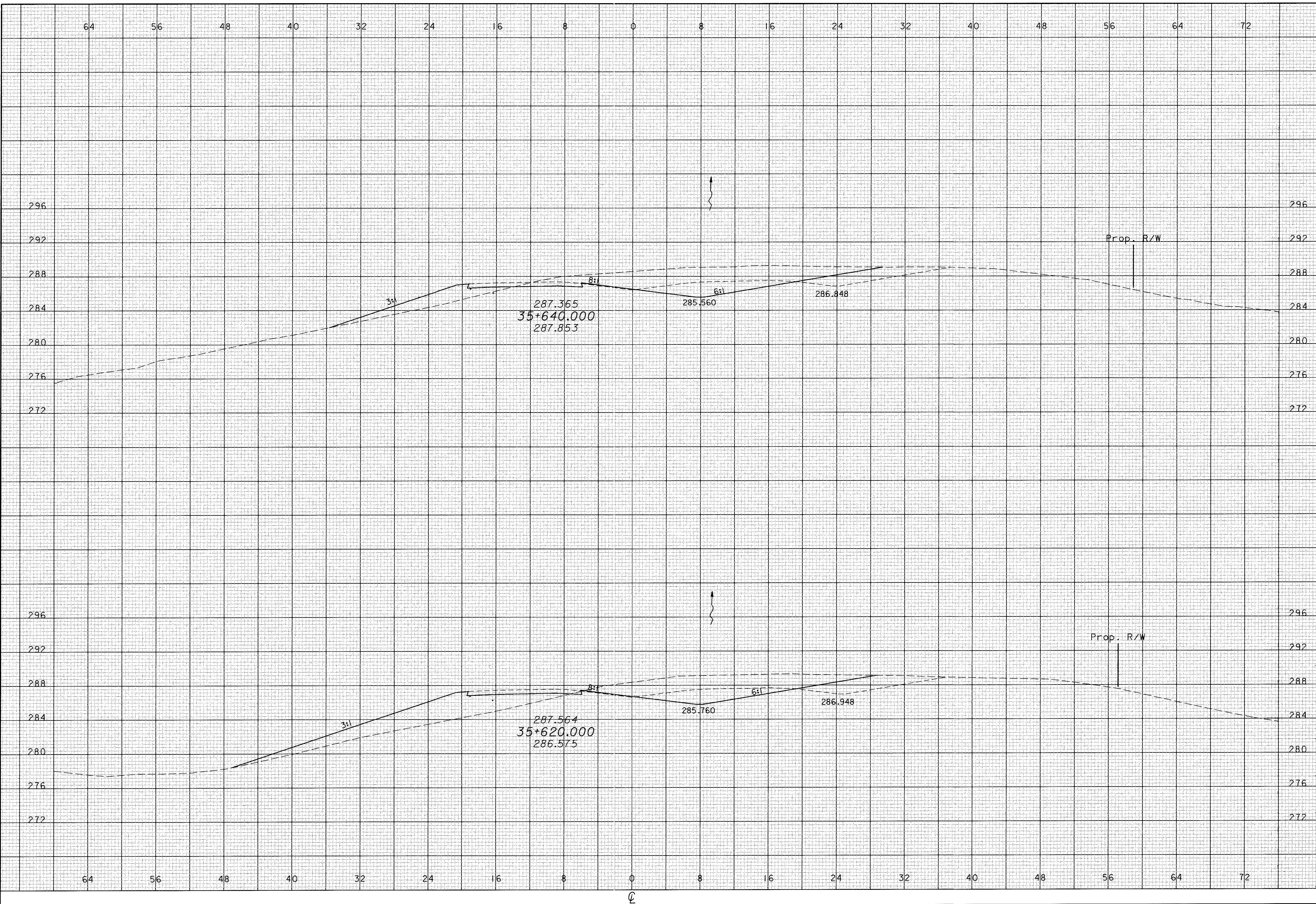
**CROSS SECTIONS  
STA 35+580 TO 35+600**

**ATH-33-30.981**

CALCULATED
PRS
CHECKED
TAL

426  
956

04 JAN 2001 15:31:46  
C:\MSD98\Drawings\033\35+640.dgn



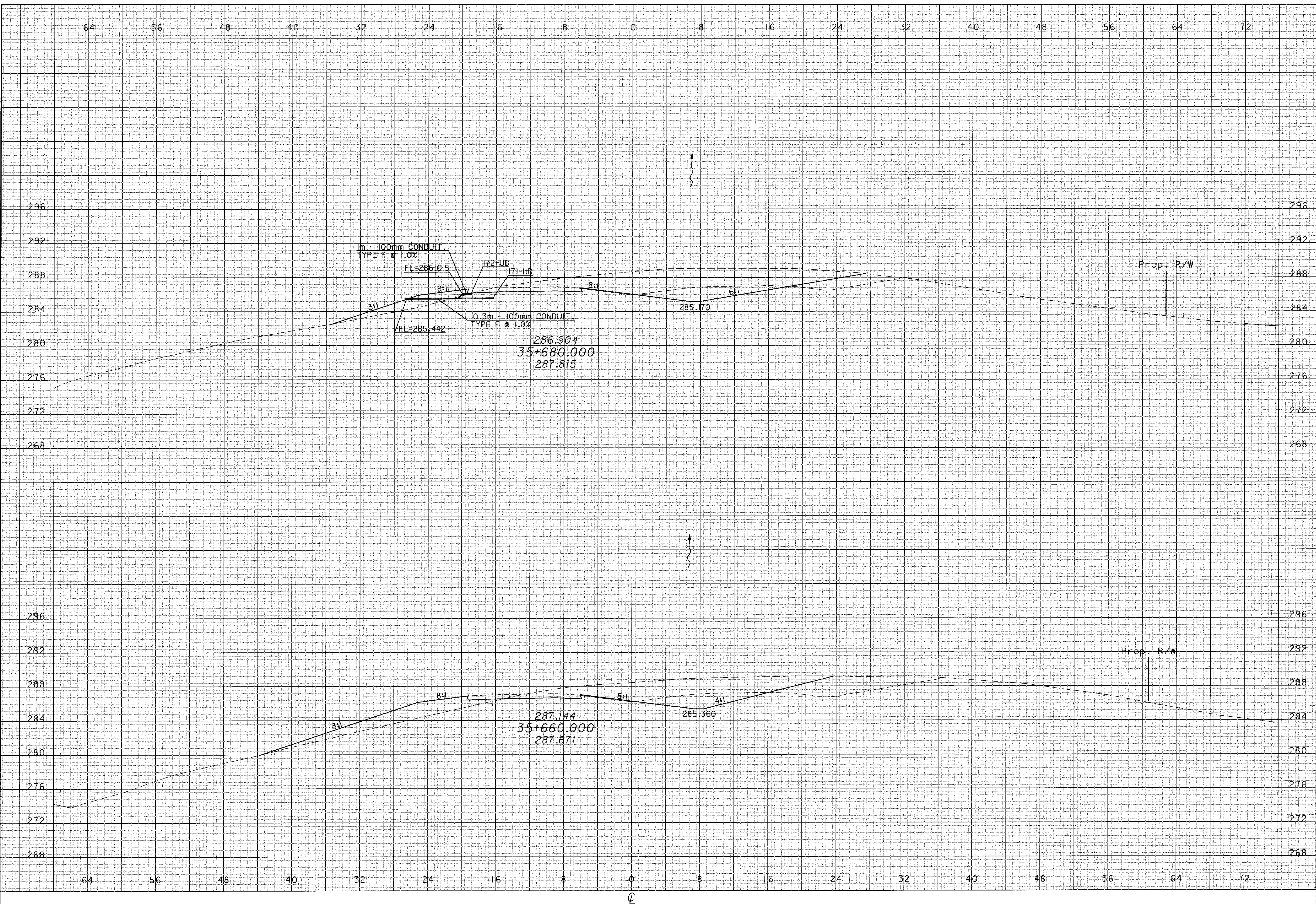
CALCULATED  
PRS  
CHECKED  
TAL

**CROSS SECTIONS  
STA 35+620 TO 35+640**

**ATH-33-30.981**

427  
956

04 ATH 3001  
15:31:20  
D:\2021\Ath\Ath\153120\153120.dgn

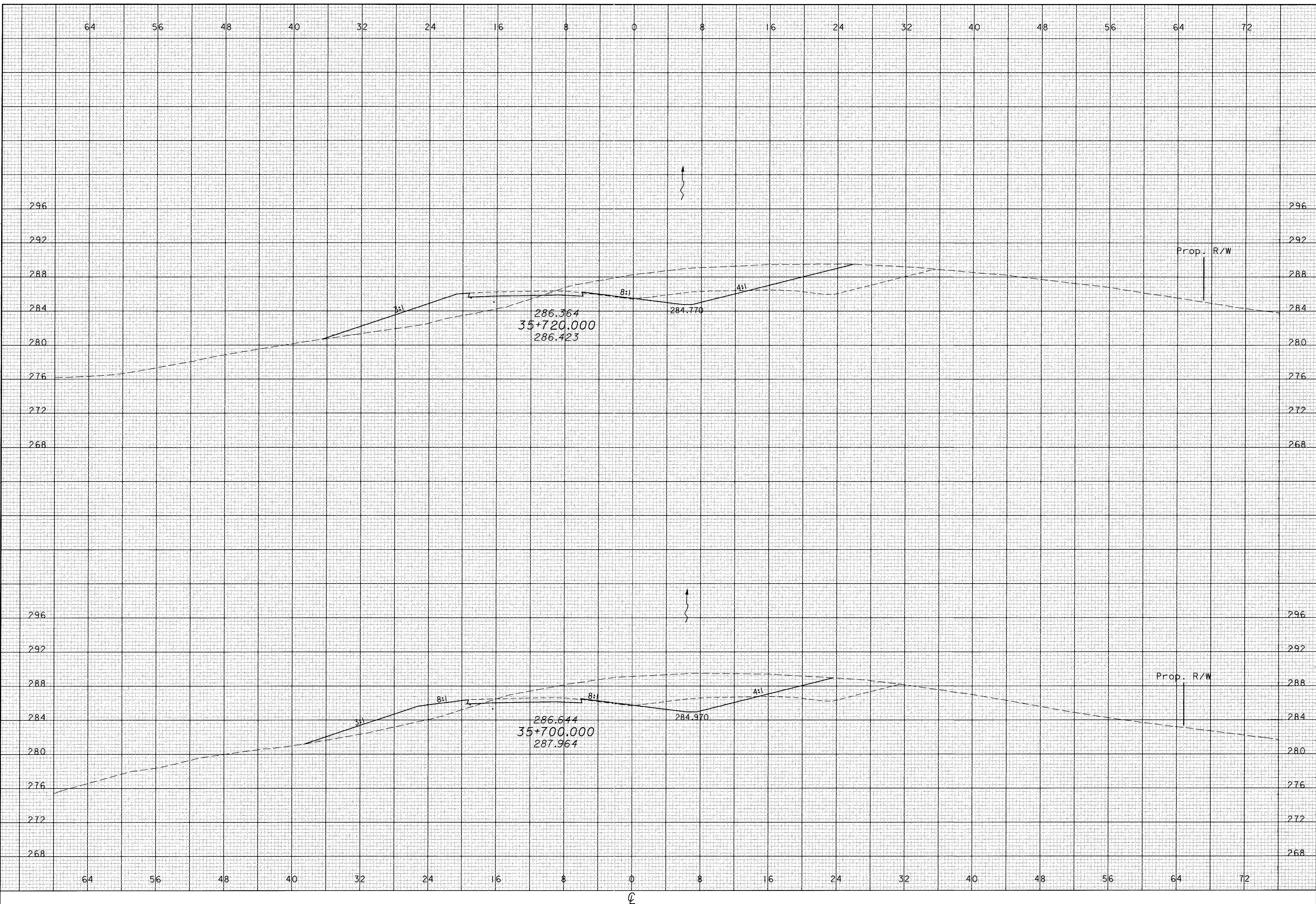


CALCULATED  
PRS  
CHECKED  
TAL

CROSS SECTIONS  
STA 35+660 TO 35+680

ATH-33-30.981

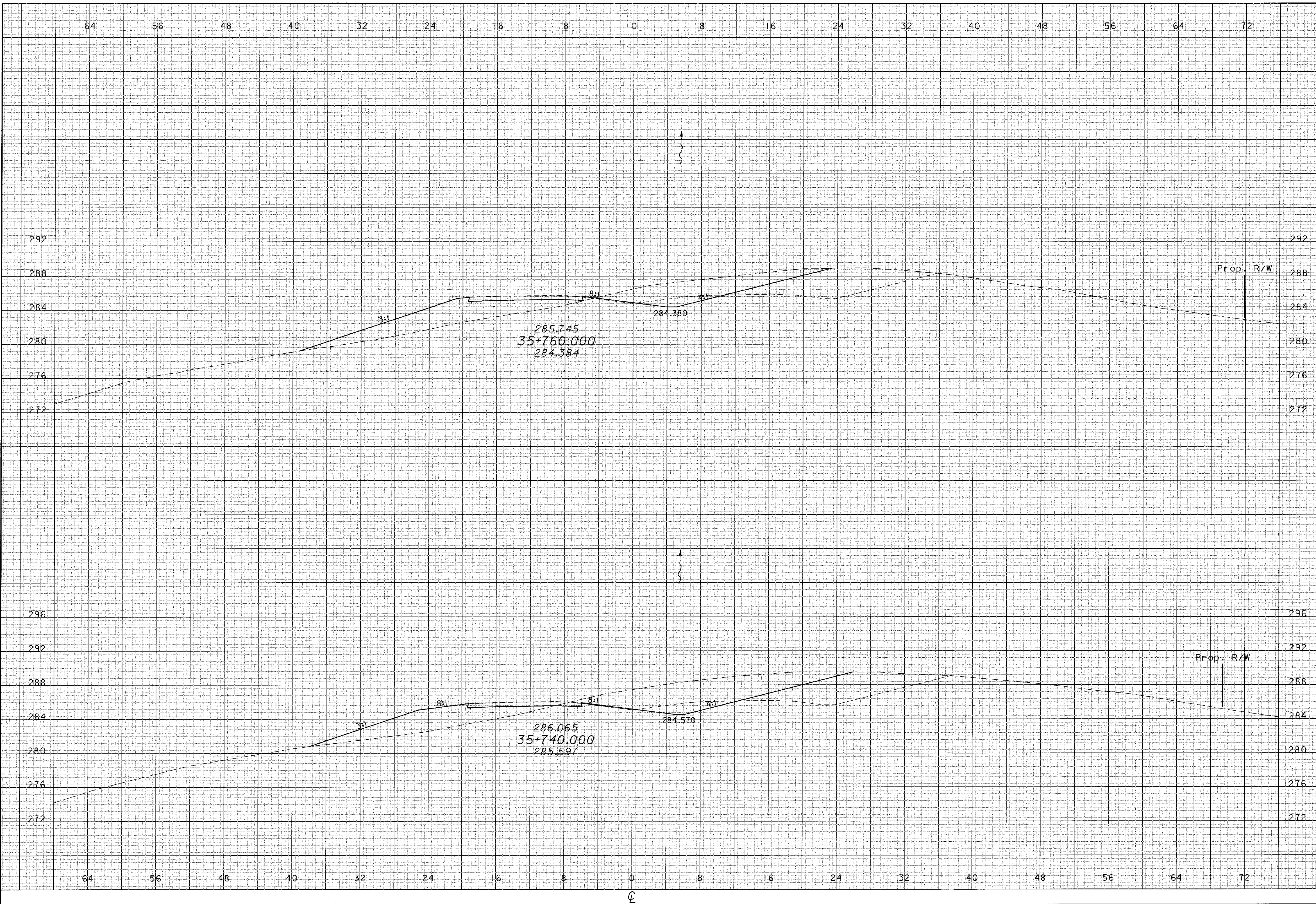
04 JAN 2001 15:31:23  
d:\281\Athlone\033\35+720.dgn



CALCULATED  
PRS  
CHECKED  
TAL

**CROSS SECTIONS  
STA 35+700 TO 35+720**

**ATH-33-30.981**

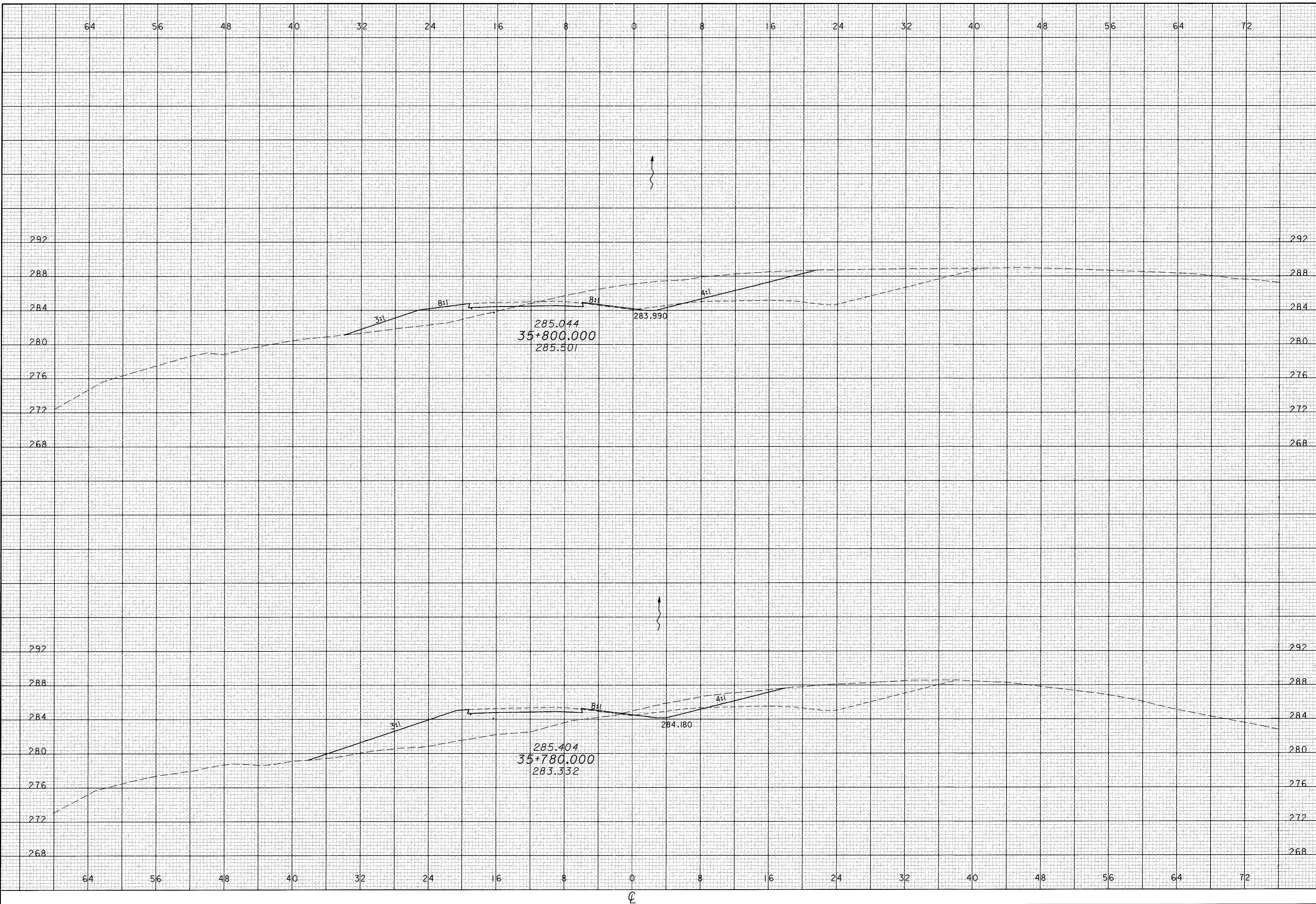


CALCULATED  
PRS  
CHECKED  
TAL

**CROSS SECTIONS  
STA 35+740 TO 35+760**

**ATH-33-30.981**

04 JAN 2001 15:31:30  
D:\2871\work\15\032x841.sht.dgn



CALCULATED  
PRS  
CHECKED  
TAL

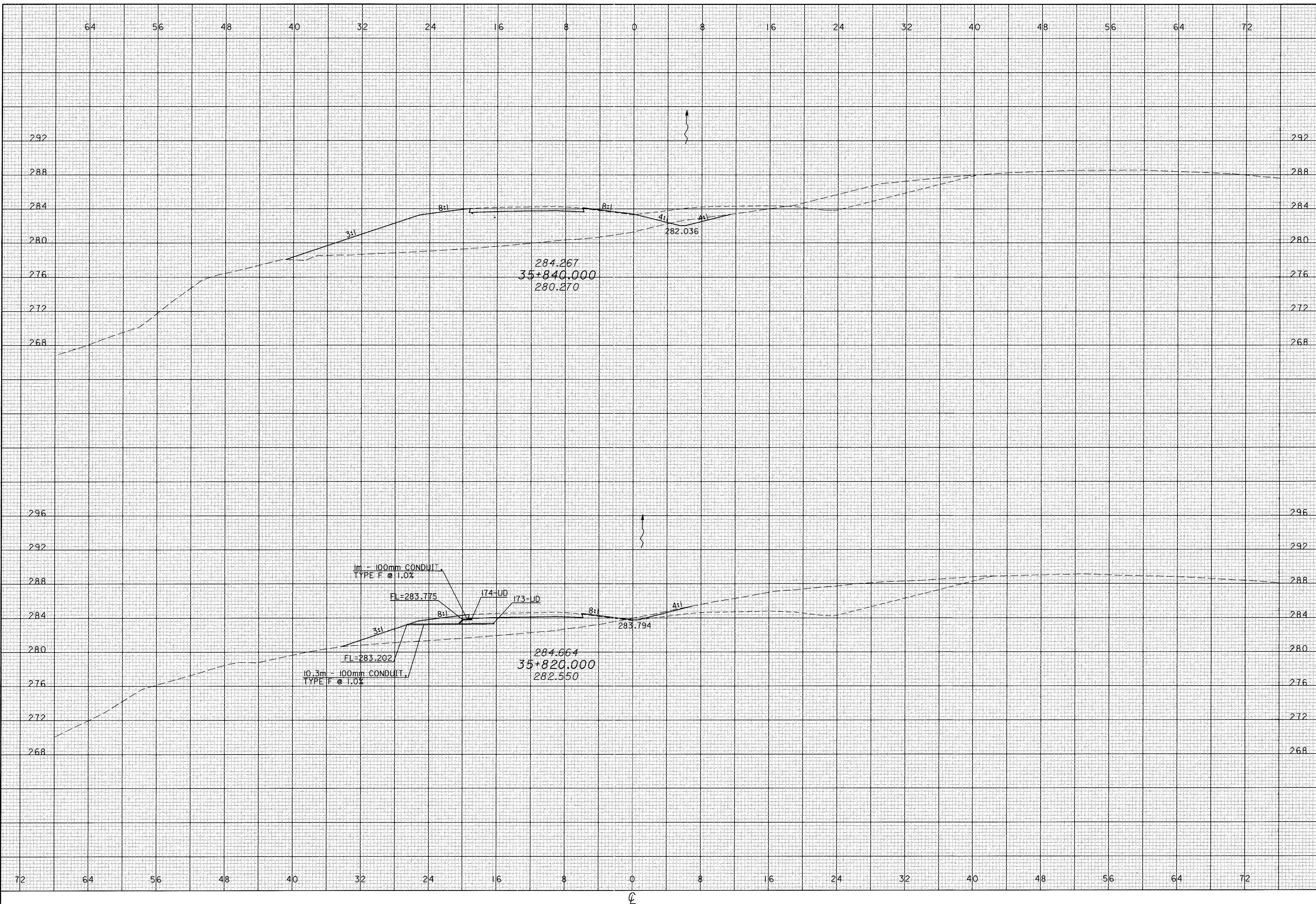
**CROSS SECTIONS  
STA 35+780 TO 35+800**

**ATH-33-30.981**

431  
956



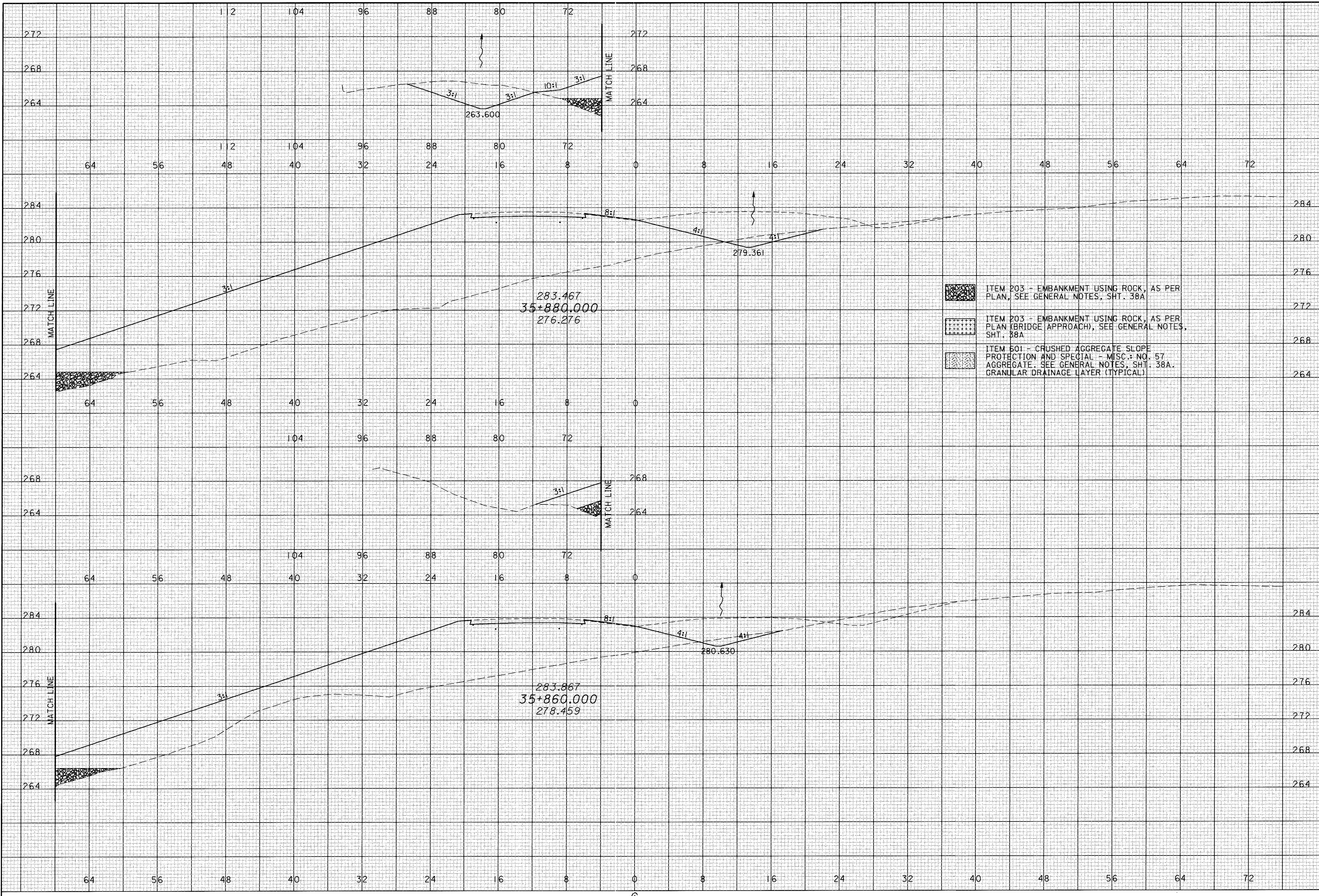
CALCULATED  
 PRS  
 CHECKED  
 TAL



CROSS SECTIONS  
 STA 35+820 TO 35+840

ATH-33-30.981

04 JAN 2001 15:31:33  
 C:\0281\Mainline\033x4\_8m.dgn

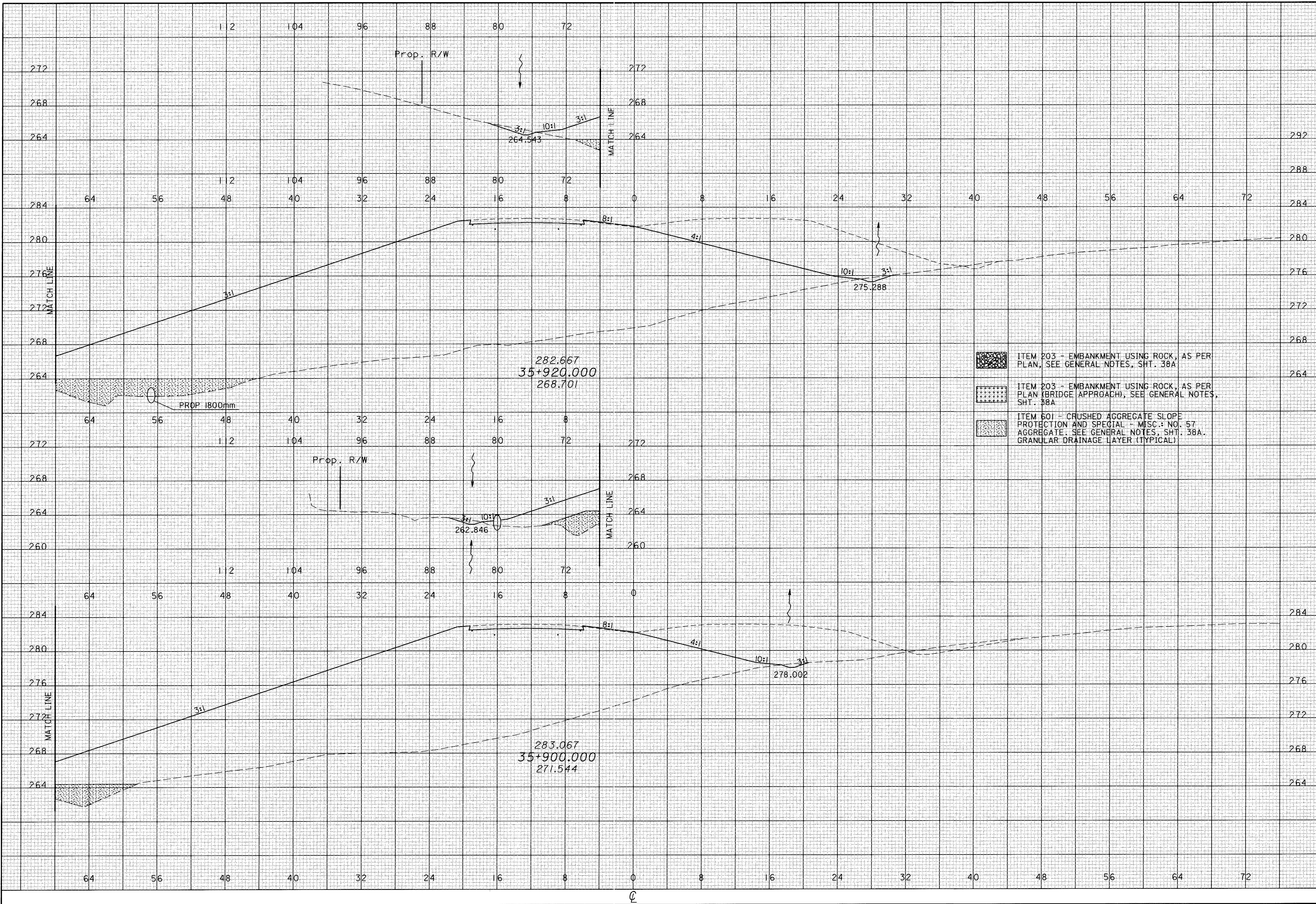


CALCULATED  
PRS  
CHECKED  
TAL

CROSS SECTIONS  
STA 35+900 TO 35+920

ATH-33-30.981




434  
956

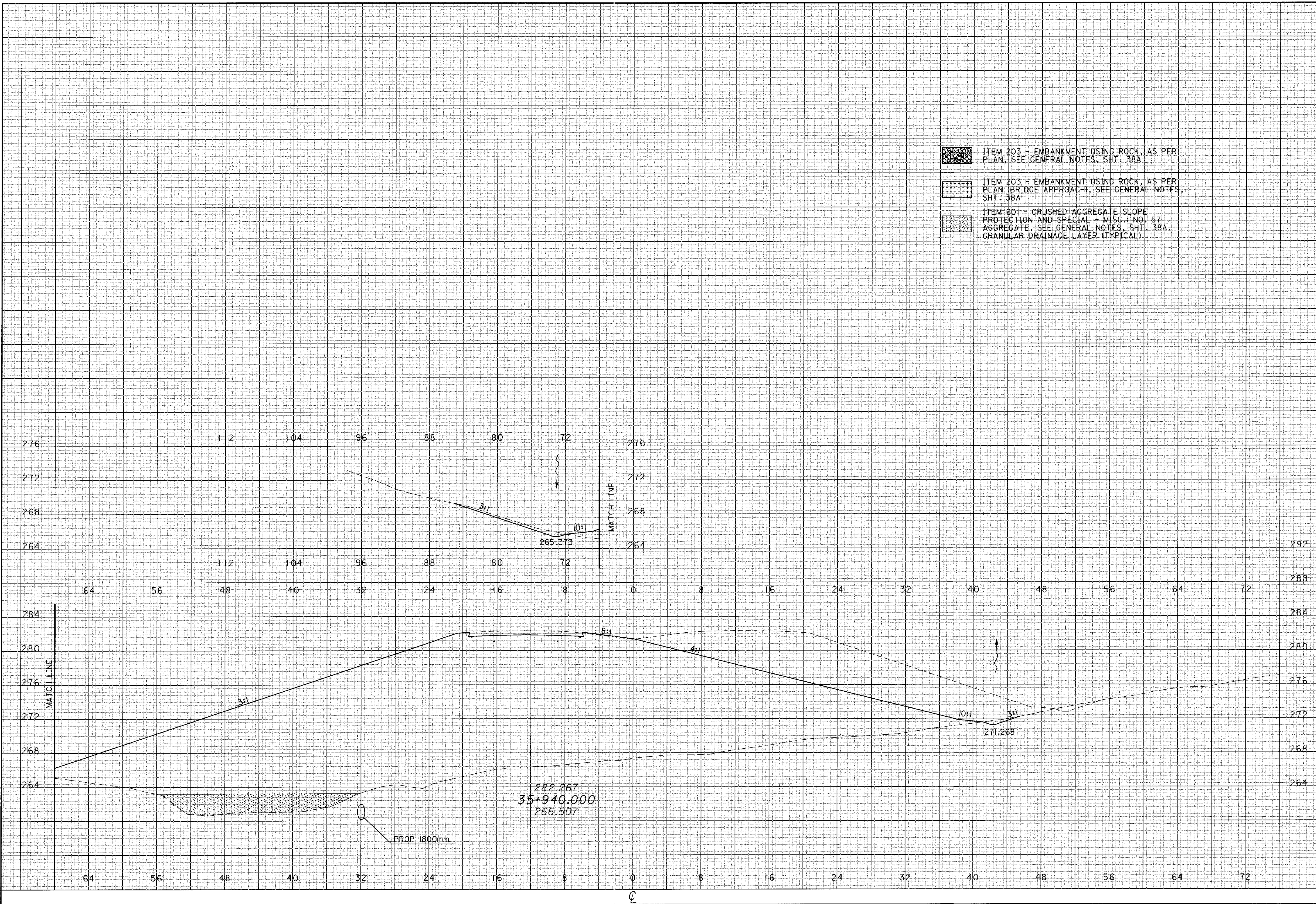


04 FEB 2001 12:20:57  
g:\2281\Mainline\03\ks4\_sht.dgn

CROSS SECTIONS  
 STA 35+940

ATH-33-30.981




-  ITEM 203 - EMBANKMENT USING ROCK, AS PER PLAN, SEE GENERAL NOTES, SHT. 38A
-  ITEM 203 - EMBANKMENT USING ROCK, AS PER PLAN (BRIDGE APPROACH), SEE GENERAL NOTES, SHT. 38A
-  ITEM 601 - CRUSHED AGGREGATE SLOPE PROTECTION AND SPECIAL - MISC.: NO. 57 AGGREGATE. SEE GENERAL NOTES, SHT. 38A. GRANULAR DRAINAGE LAYER (TYPICAL)

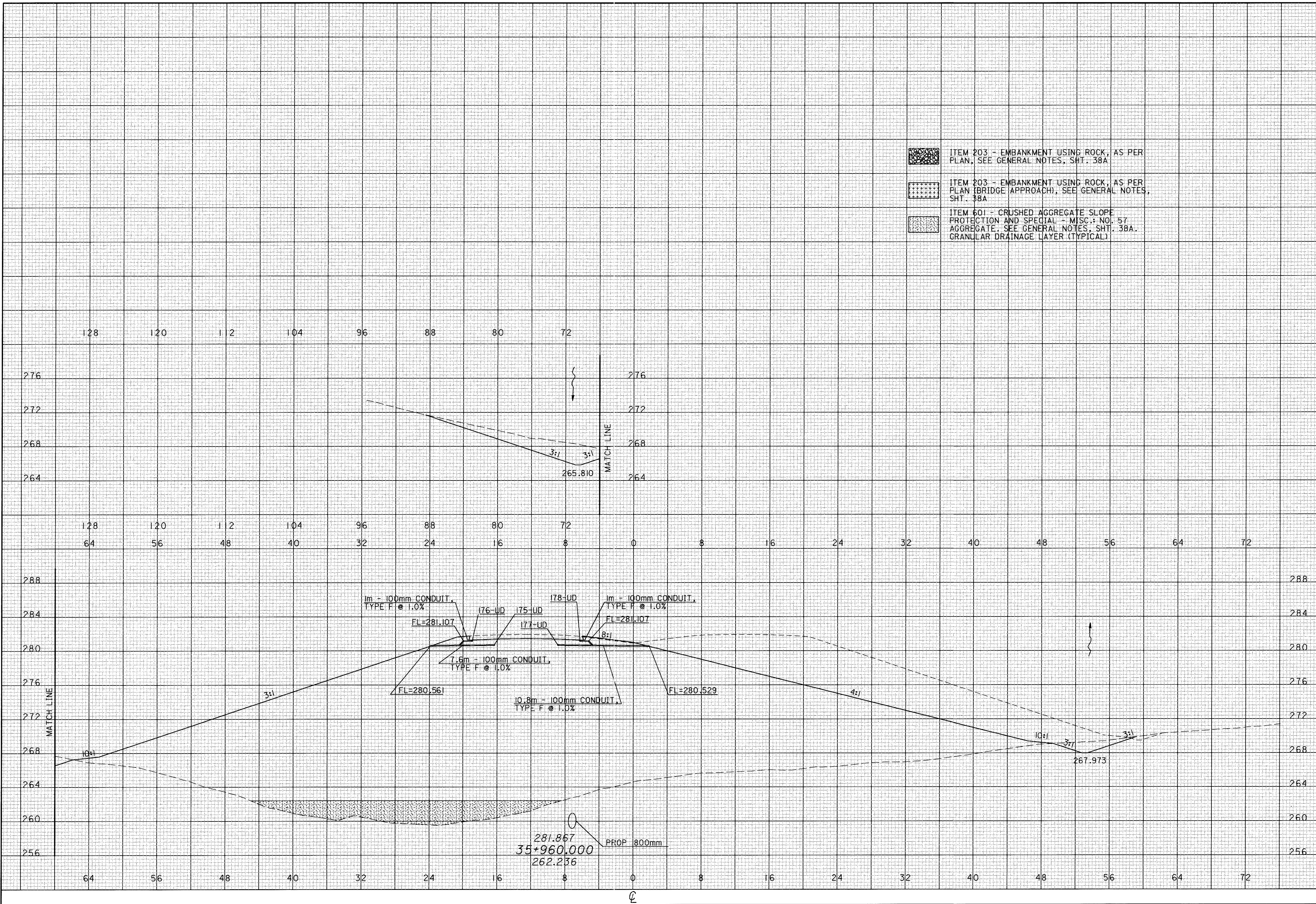


04 FEB 2001  
 3: 8281 Mainline V031x4.dgn

CROSS SECTIONS  
 STA 35+960

ATH-33-30.981

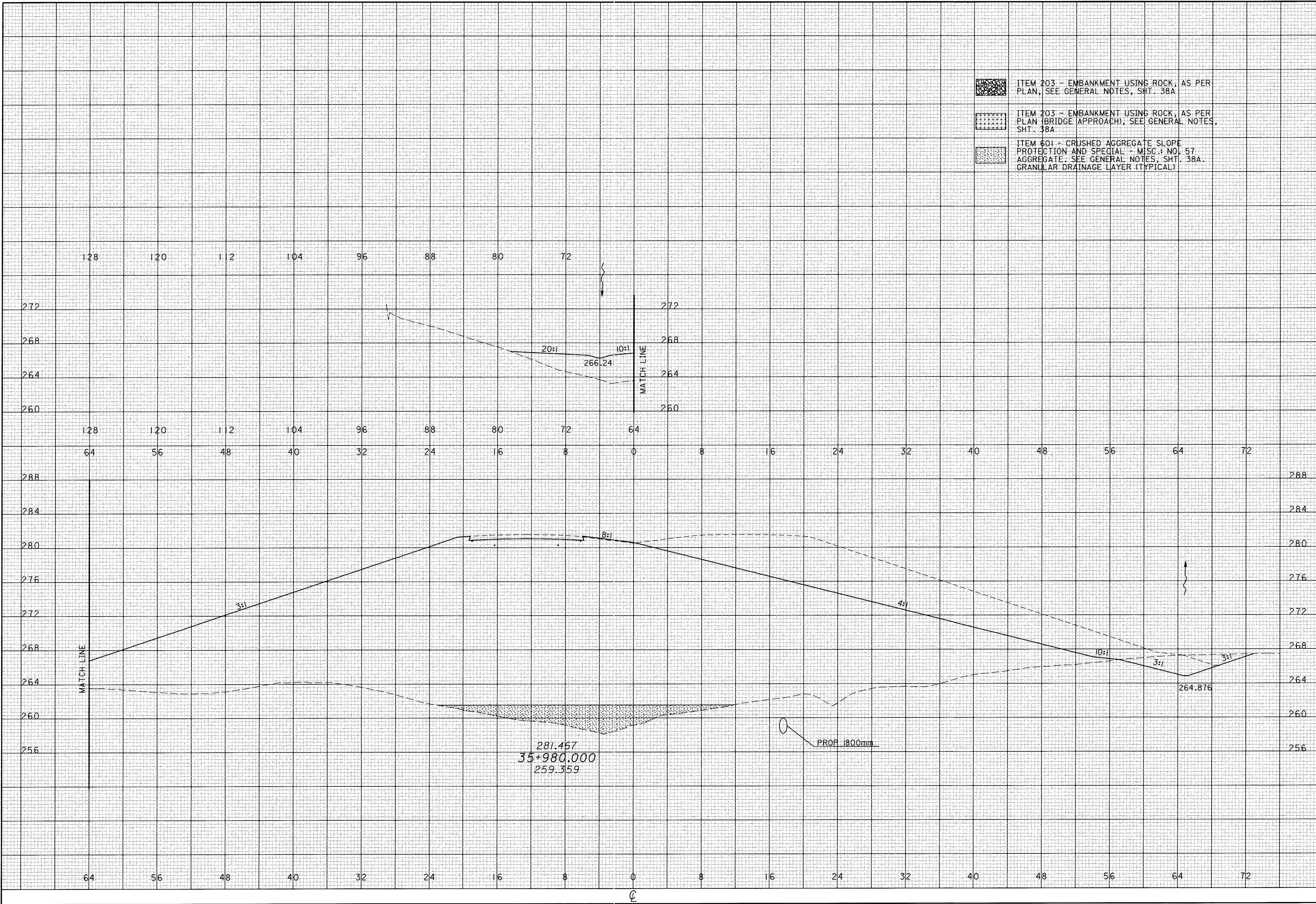
-  ITEM 203 - EMBANKMENT USING ROCK, AS PER PLAN, SEE GENERAL NOTES, SHT. 38A
-  ITEM 203 - EMBANKMENT USING ROCK, AS PER PLAN (BRIDGE APPROACH), SEE GENERAL NOTES, SHT. 38A
-  ITEM 601 - CRUSHED AGGREGATE SLOPE PROTECTION AND SPECIAL - MISC.: NO. 57 AGGREGATE. SEE GENERAL NOTES, SHT. 38A. GRANULAR DRAINAGE LAYER (TYPICAL)



04 FEB 2001 12:24:32  
 G:\281\Mainline\03\3x4\_sht.dgn

CALCULATED  
PRS  
CHECKED  
TAL

- ITEM 203 - EMBANKMENT USING ROCK, AS PER PLAN, SEE GENERAL NOTES, SHT. 38A
- ITEM 203 - EMBANKMENT USING ROCK, AS PER PLAN (BRIDGE APPROACH), SEE GENERAL NOTES, SHT. 38A
- ITEM 601 - CRUSHED AGGREGATE SLOPE PROTECTION AND SPECIAL - MISC.: NO. 57 AGGREGATE. SEE GENERAL NOTES, SHT. 38A. GRANULAR DRAINAGE LAYER (TYPICAL)



CROSS SECTIONS  
STA 35+980

ATH-33-30.981




437  
956

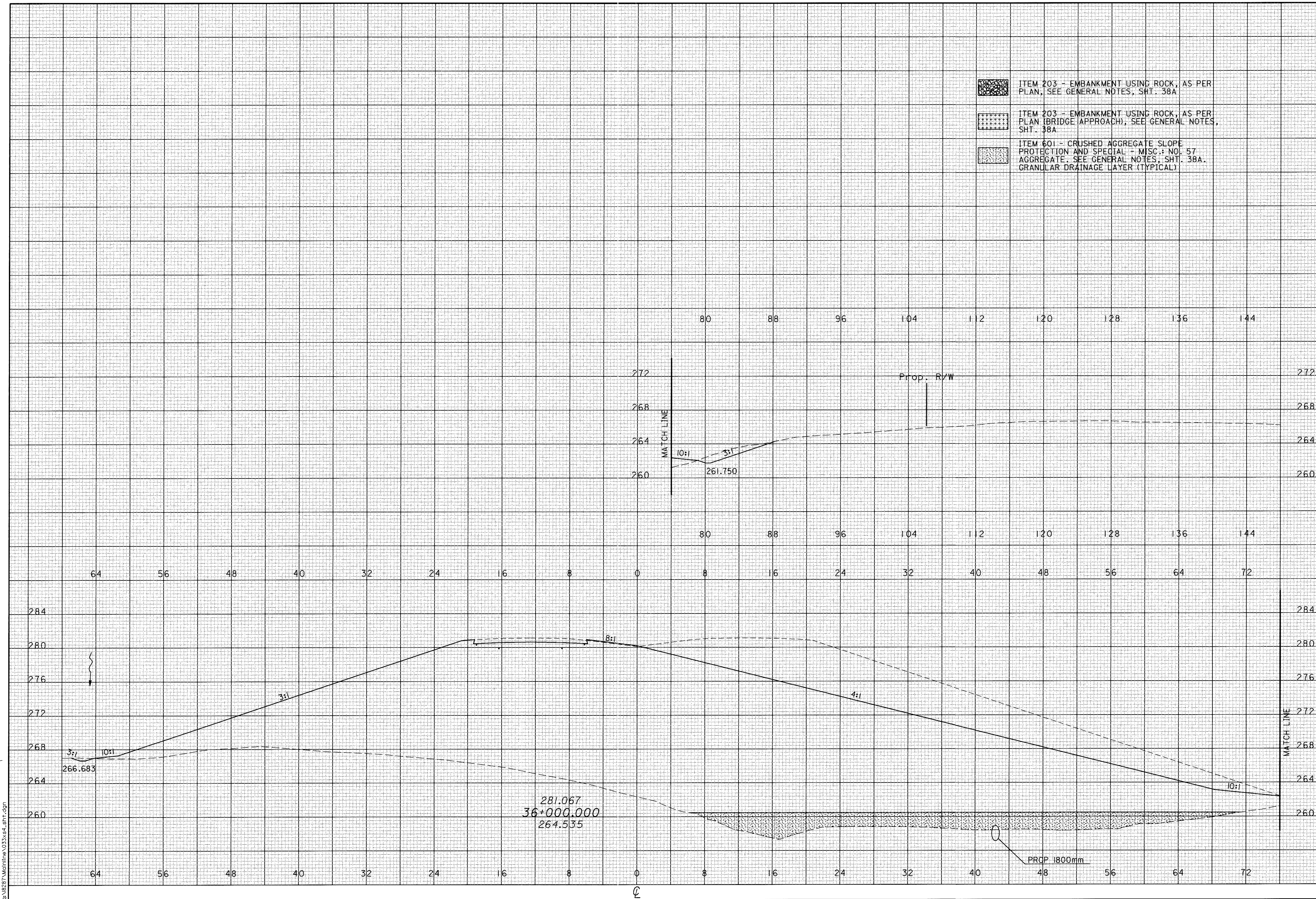
CALCULATED  
PRS  
CHECKED  
TAL

CROSS SECTIONS  
STA 36+000

ATH-33-30.981

438  
956

-  ITEM 203 - EMBANKMENT USING ROCK, AS PER PLAN, SEE GENERAL NOTES, SHT. 38A
-  ITEM 203 - EMBANKMENT USING ROCK, AS PER PLAN (BRIDGE APPROACH), SEE GENERAL NOTES, SHT. 38A
-  ITEM 601 - CRUSHED AGGREGATE SLOPE PROTECTION AND SPECIAL - MISC.: NO. 57 AGGREGATE. SEE GENERAL NOTES, SHT. 38A. GRANULAR DRAINAGE LAYER (TYPICAL)



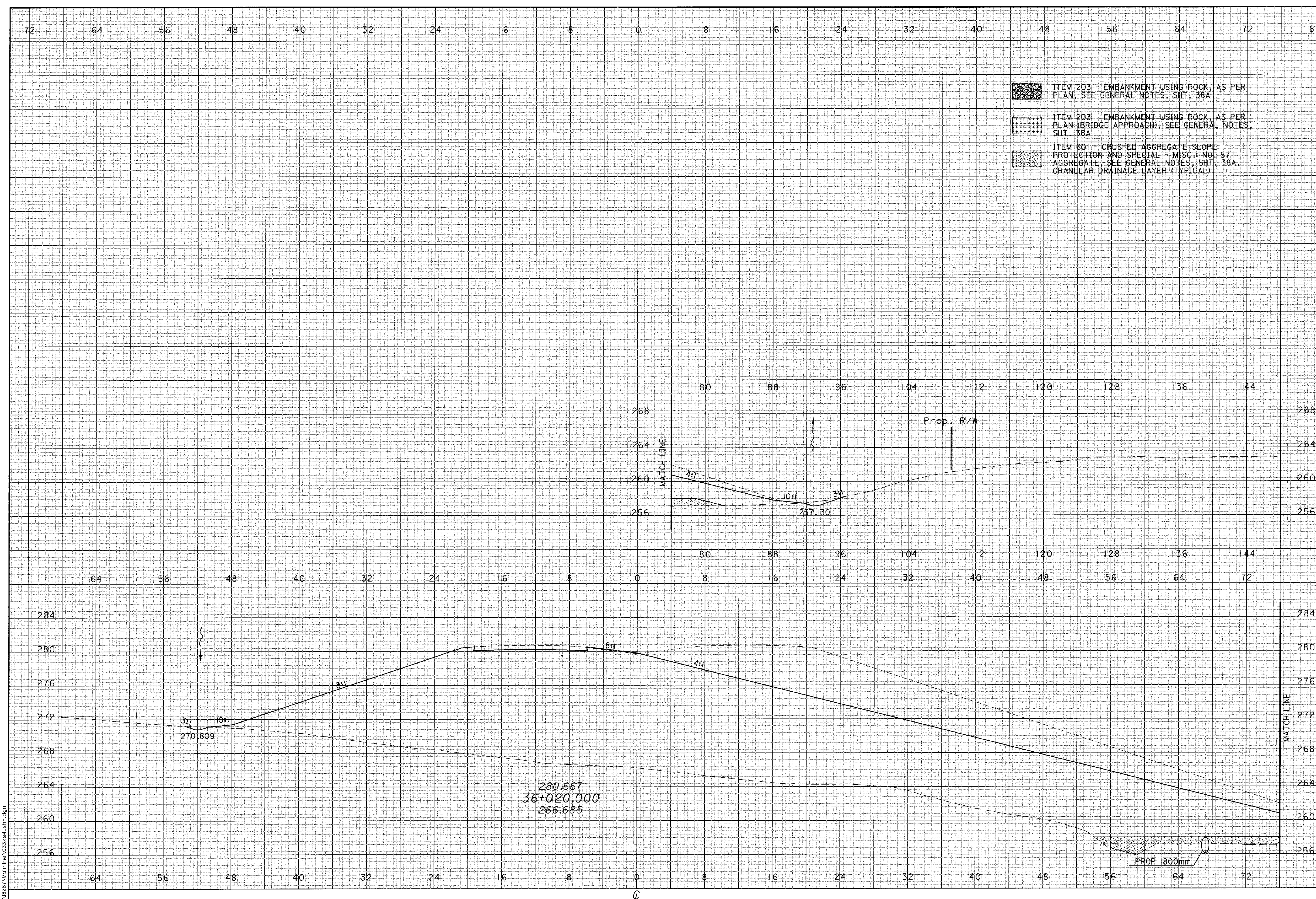
04 FEB 2001 12:22:03  
G:\227\MD\In\Ine\03\3x4\_3HT.dgn

CROSS SECTIONS  
STA 36+020

ATH-33-30.981

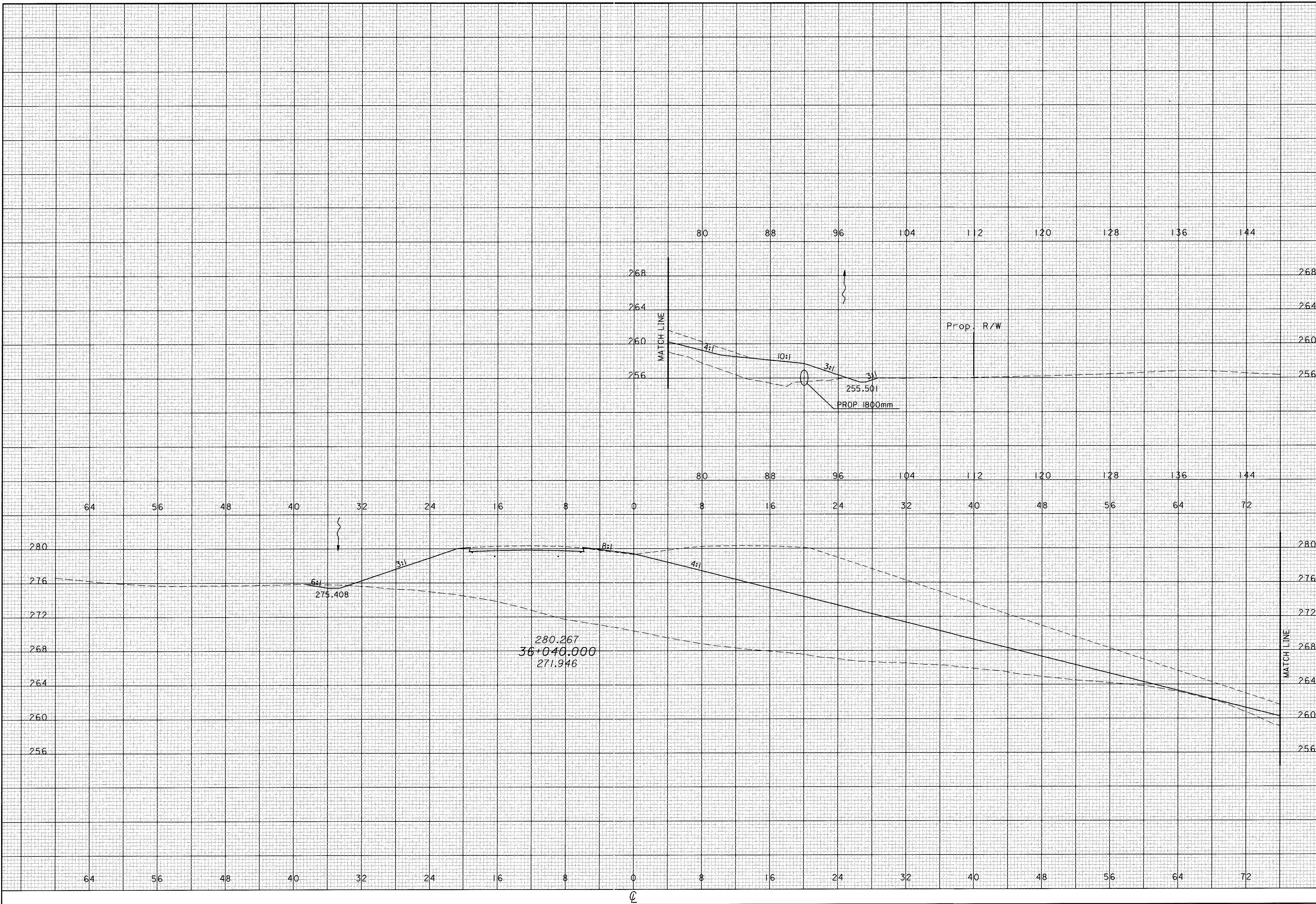
439  
956


CALCULATED  
PRS  
CHECKED  
TAL



04 FEB 2001 12:22:23  
c:\b281\mainline\03\3x4\_8ft.dgn





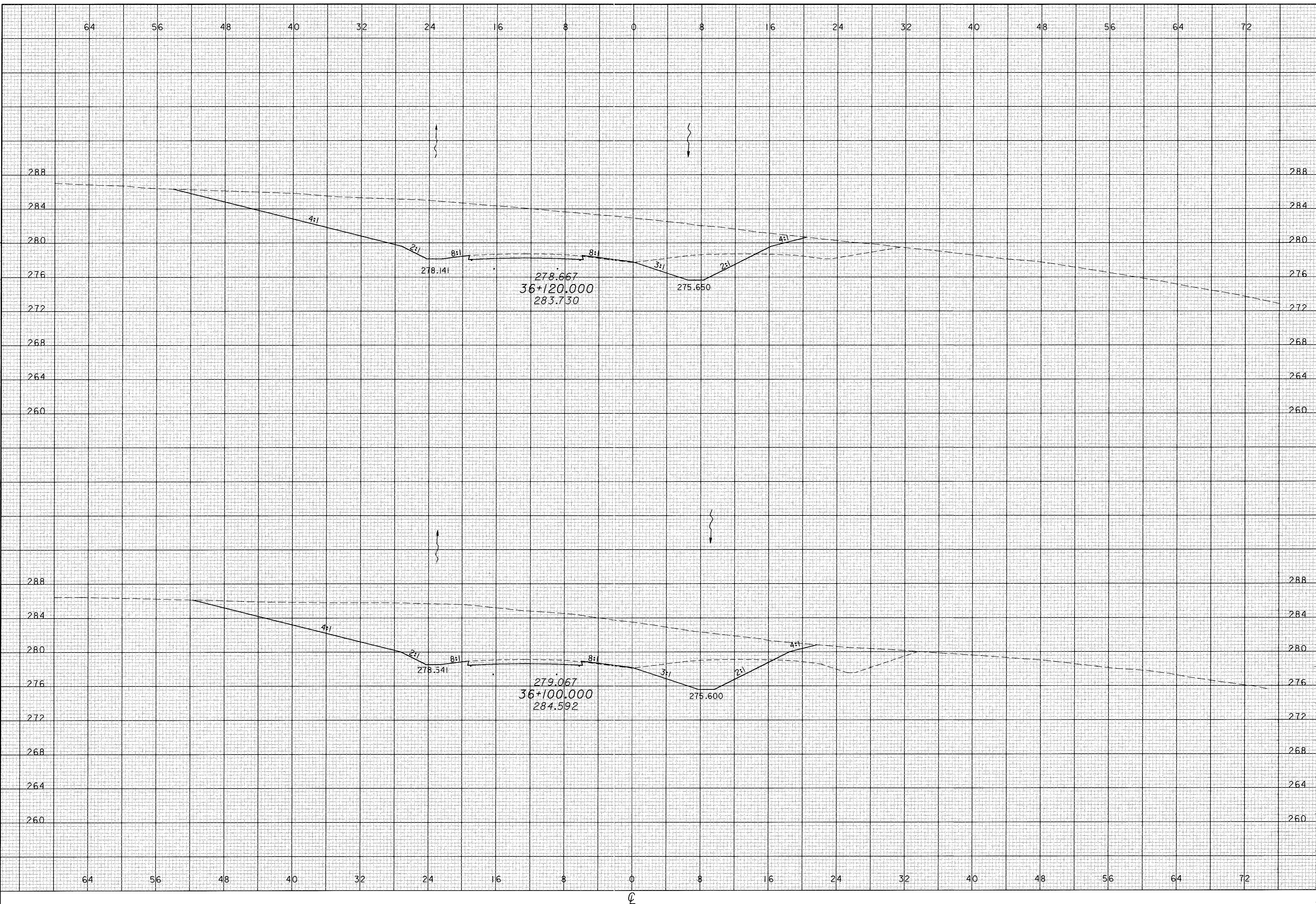


CALCULATED  
PRS  
CHECKED  
TAL

CROSS SECTIONS  
STA 36+060 TO 36+080

ATH-33-30.981

04 JAN 2001 15:35:09  
E:\B281\Mainline\033\3x4-811.dgn



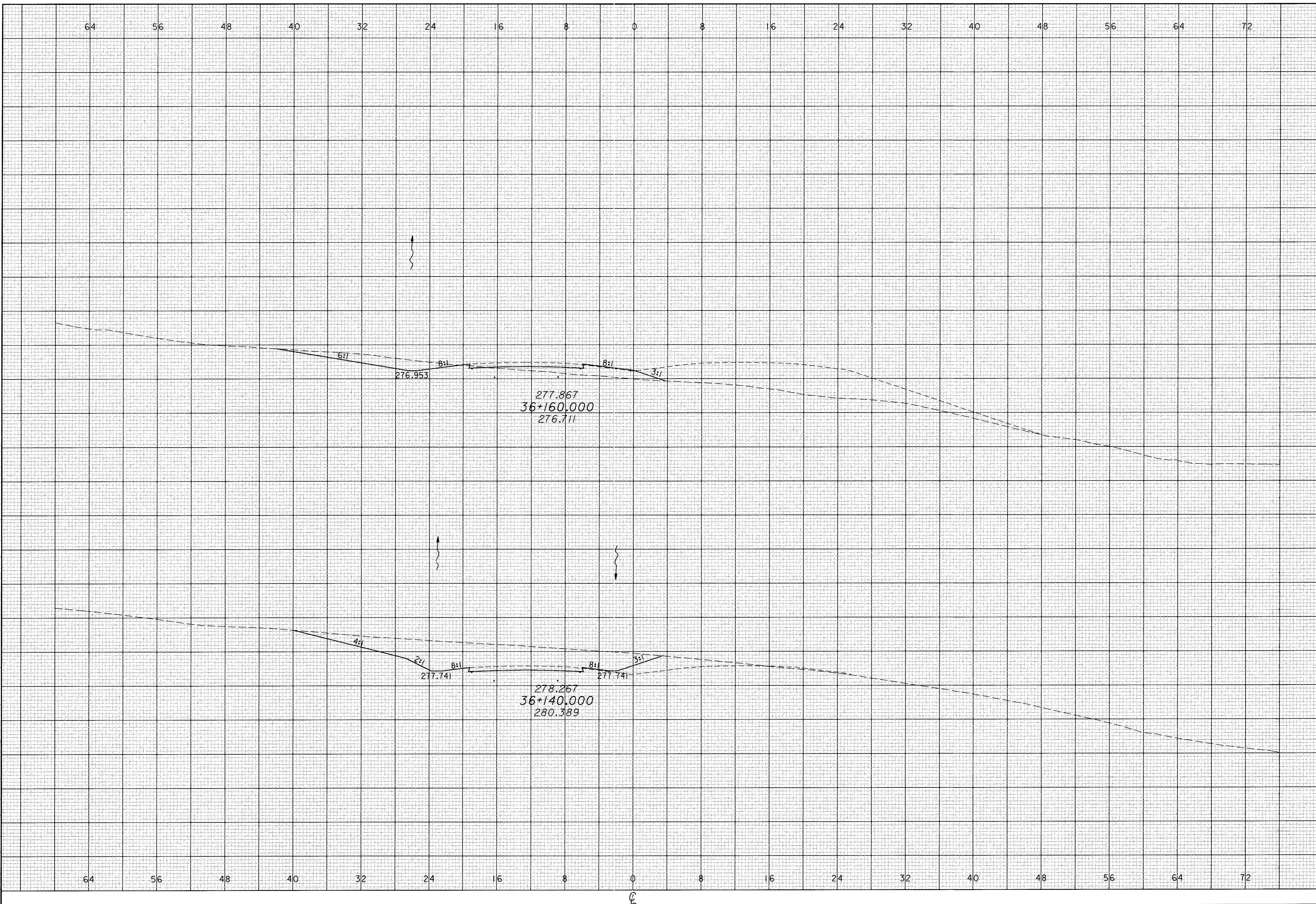
CALCULATED  
PRS  
CHECKED  
TAL

CROSS SECTIONS  
STA 36+100 TO 36+120

ATH-33-30.981

442  
956

04 JAN 2001 15:32:13  
c:\18287\18287\18287.dgn



CALCULATED  
PRS  
CHECKED  
TAL

CROSS SECTIONS  
STA 36+140 TO 36+160

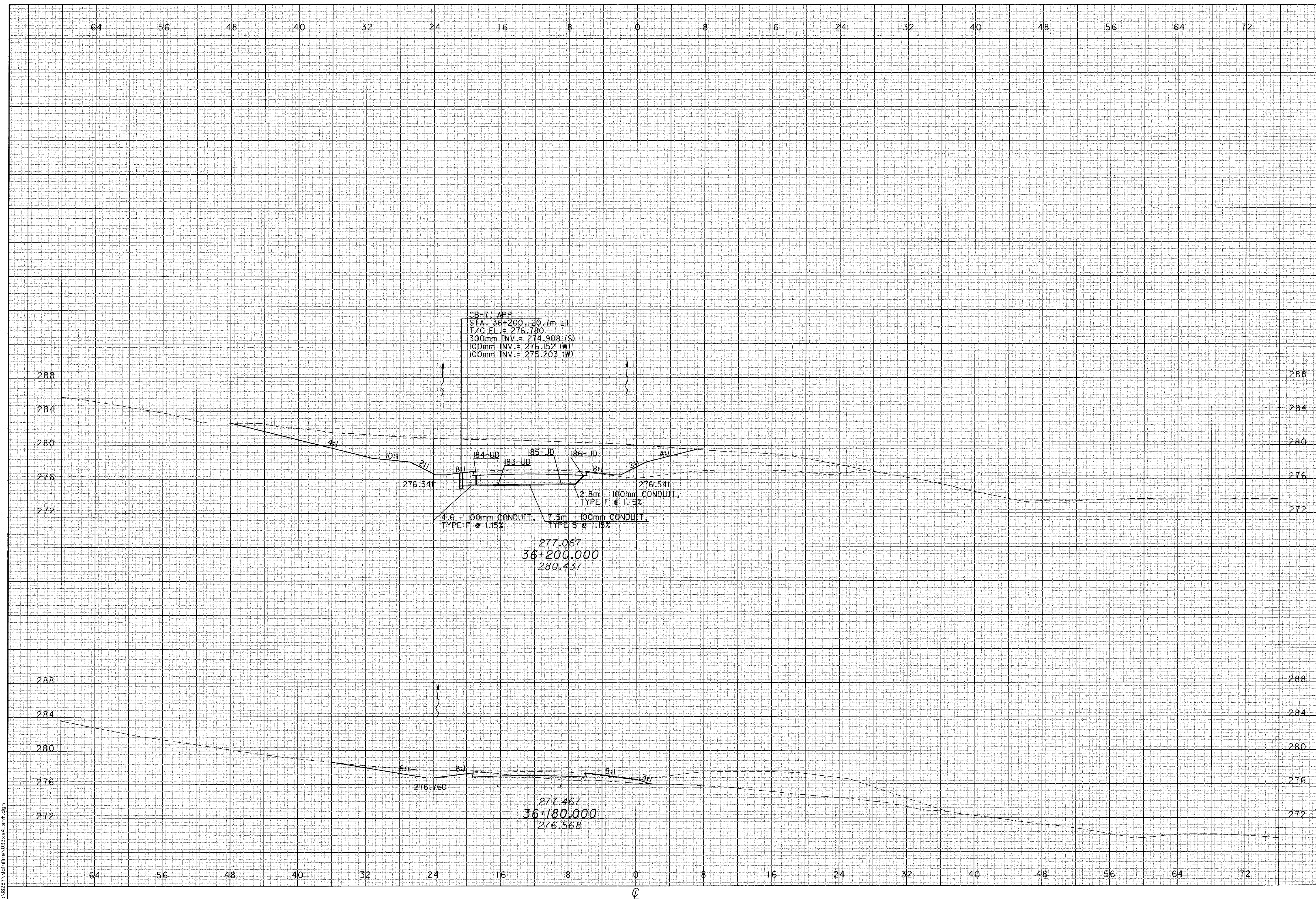
ATH-33-30.981

443  
956

CALCULATED  
PRS  
CHECKED  
TAL

CROSS SECTIONS  
STA 36+180 TO 36+200

ATH-33-30.981



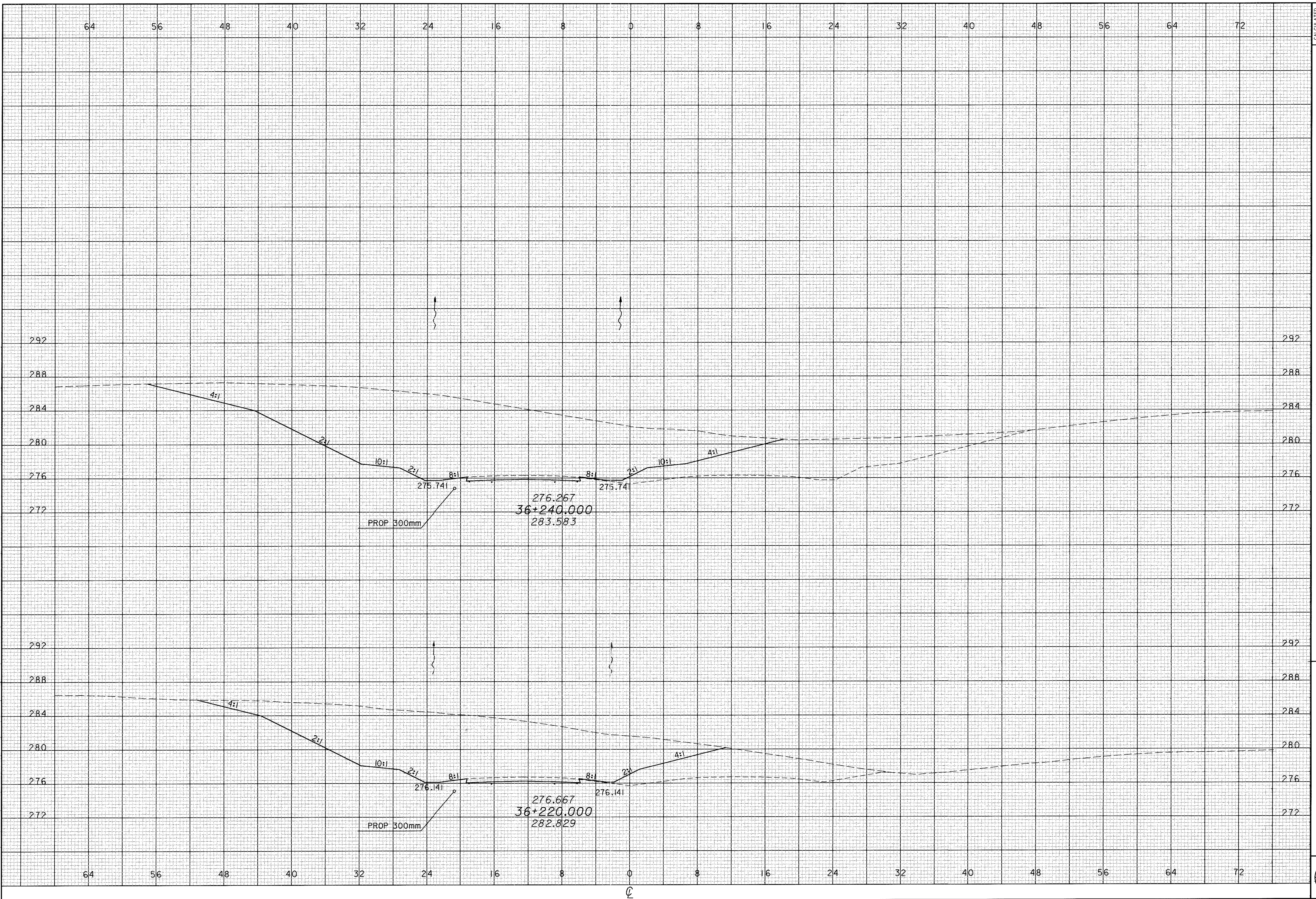
CB-7, APP  
STA. 36+200, 20.7m LT  
T/C EL = 276.780  
300mm INV. = 274.908 (S)  
100mm INV. = 276.152 (W)  
100mm INV. = 276.203 (W)

276.541  
276.541  
4.6 - 100mm CONDUIT, TYPE F @ 1.15%  
7.5m - 100mm CONDUIT, TYPE B @ 1.15%  
2.8m - 100mm CONDUIT, TYPE F @ 1.15%  
277.067  
36+200.000  
280.437

276.760  
277.467  
36+180.000  
276.568

04 JAN 2001 15:32:16  
C:\B2B\A\Ath\Ath\33\30.981.dgn

04 JAN 2001 15:32:20  
an:\B2B7\Mainline\033x4.dgn



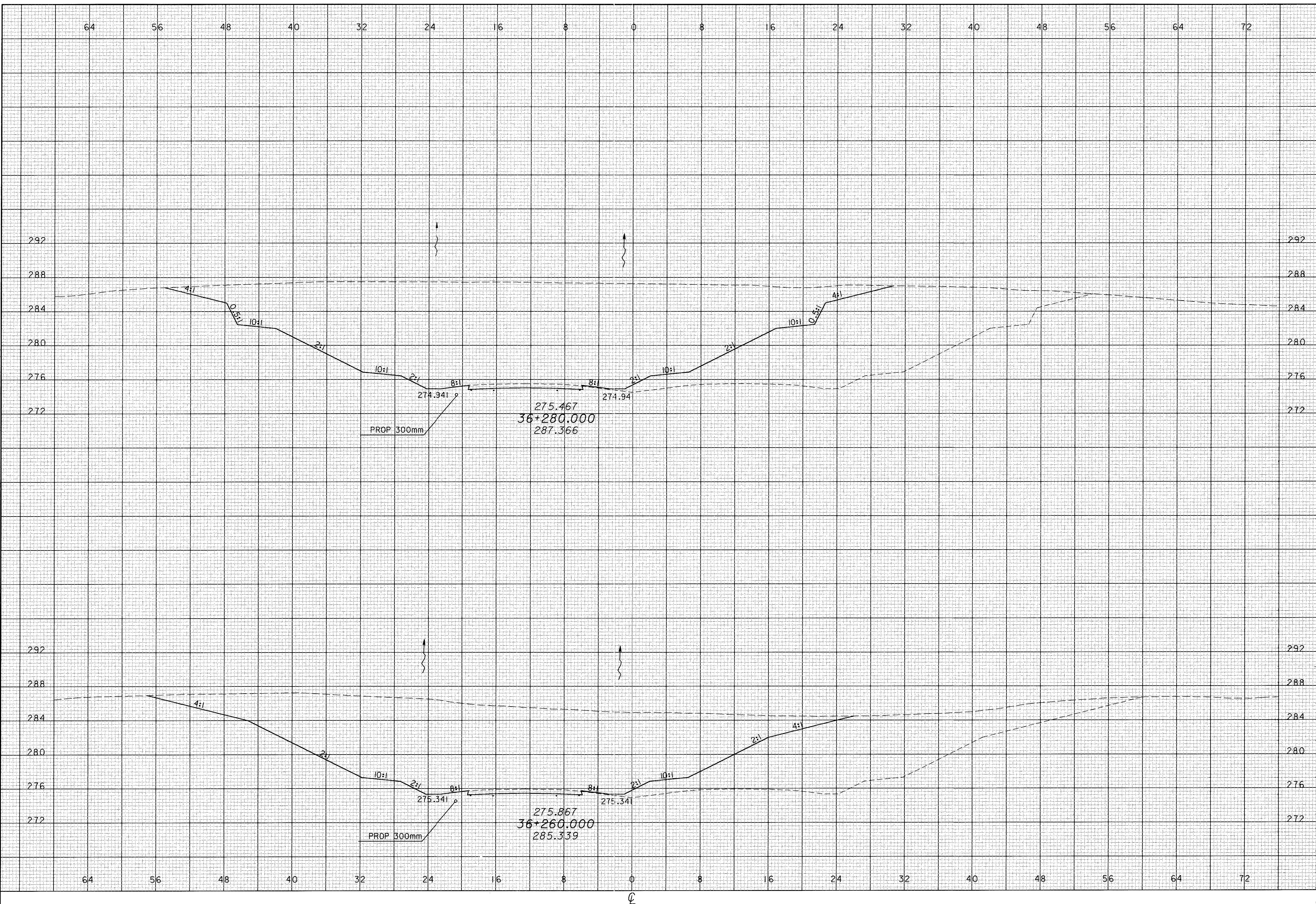
CALCULATED  
PRS  
CHECKED  
TAL

CROSS SECTIONS  
STA 36+220 TO 36+240

ATH-33-30.981

445  
956

04 JAN 2001 15:32:23  
E:\6261\Mainline\031\rs4\_sht.dgn



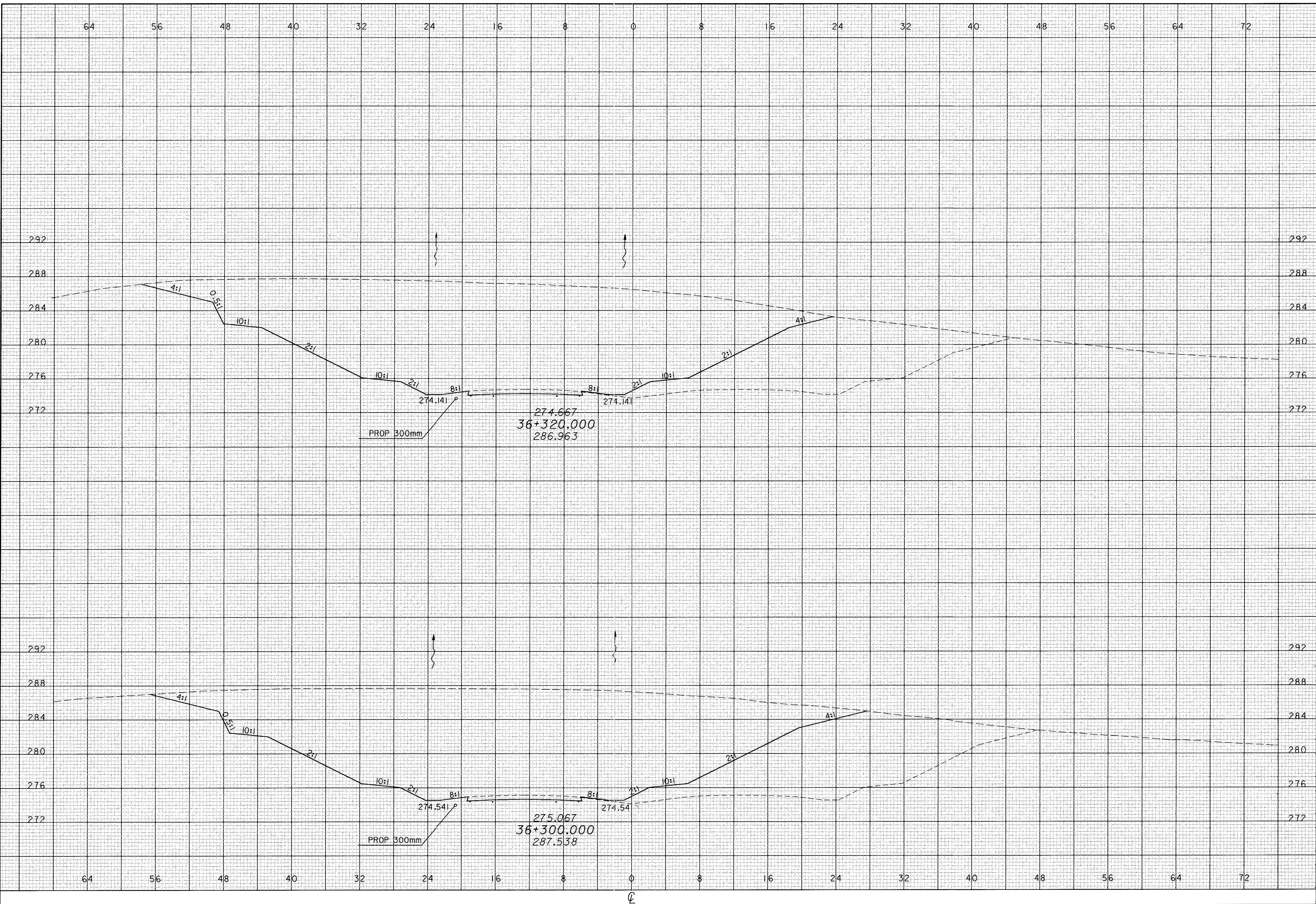
CALCULATED  
PRS  
CHECKED  
TAL

CROSS SECTIONS  
STA 36+260 TO 36+280

ATH-33-30.981

446  
956

04 JAN 2001 15:52:27  
d:\2881\work\ath\33-30-981.dgn



CALCULATED  
PRS  
CHECKED  
TAL

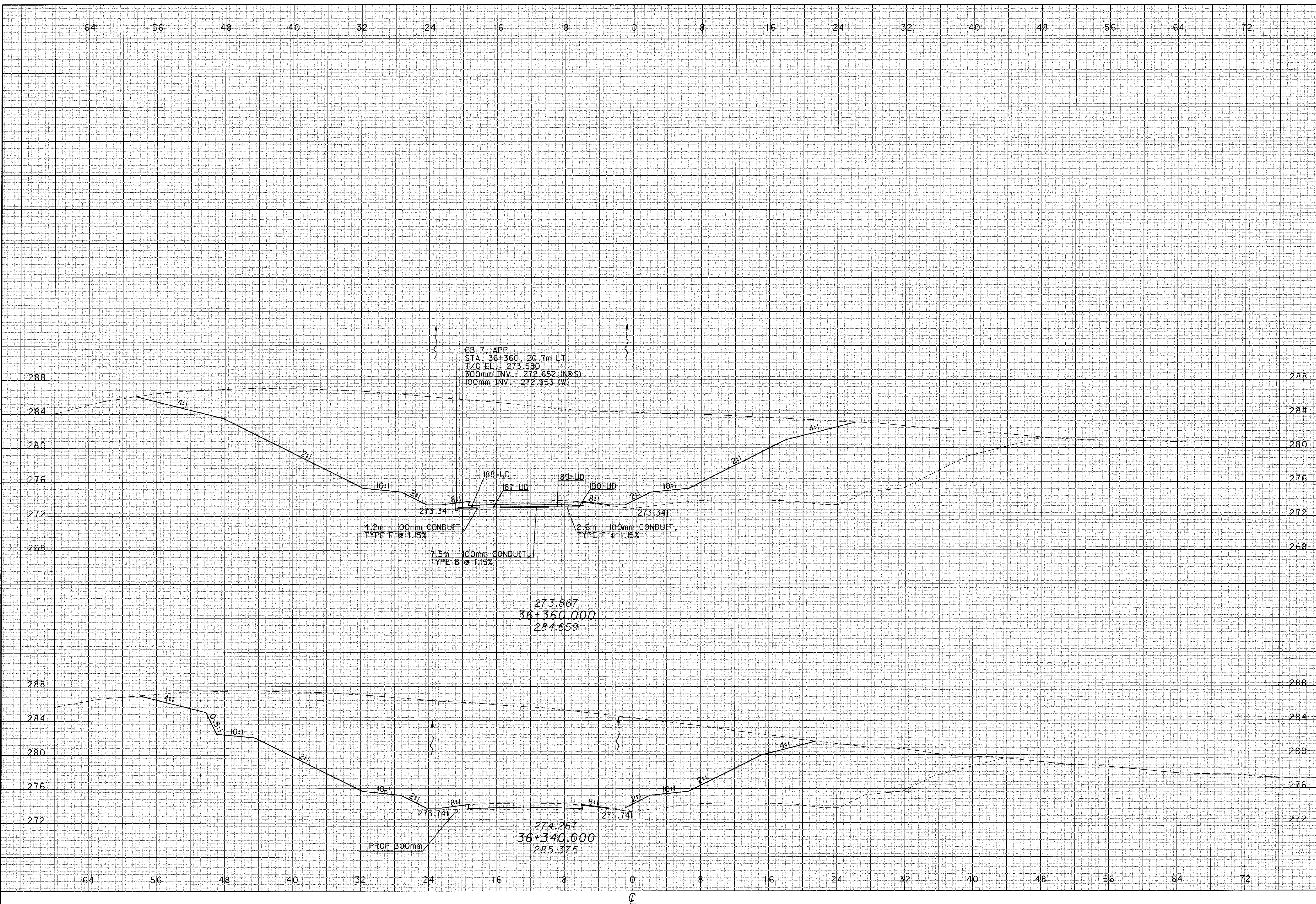
CROSS SECTIONS  
STA 36+300 TO 36+320

ATH-33-30.981

447  
956



04 JAN 2001  
GA:0281\A\01\ms\033\4\4\_S1.dgn

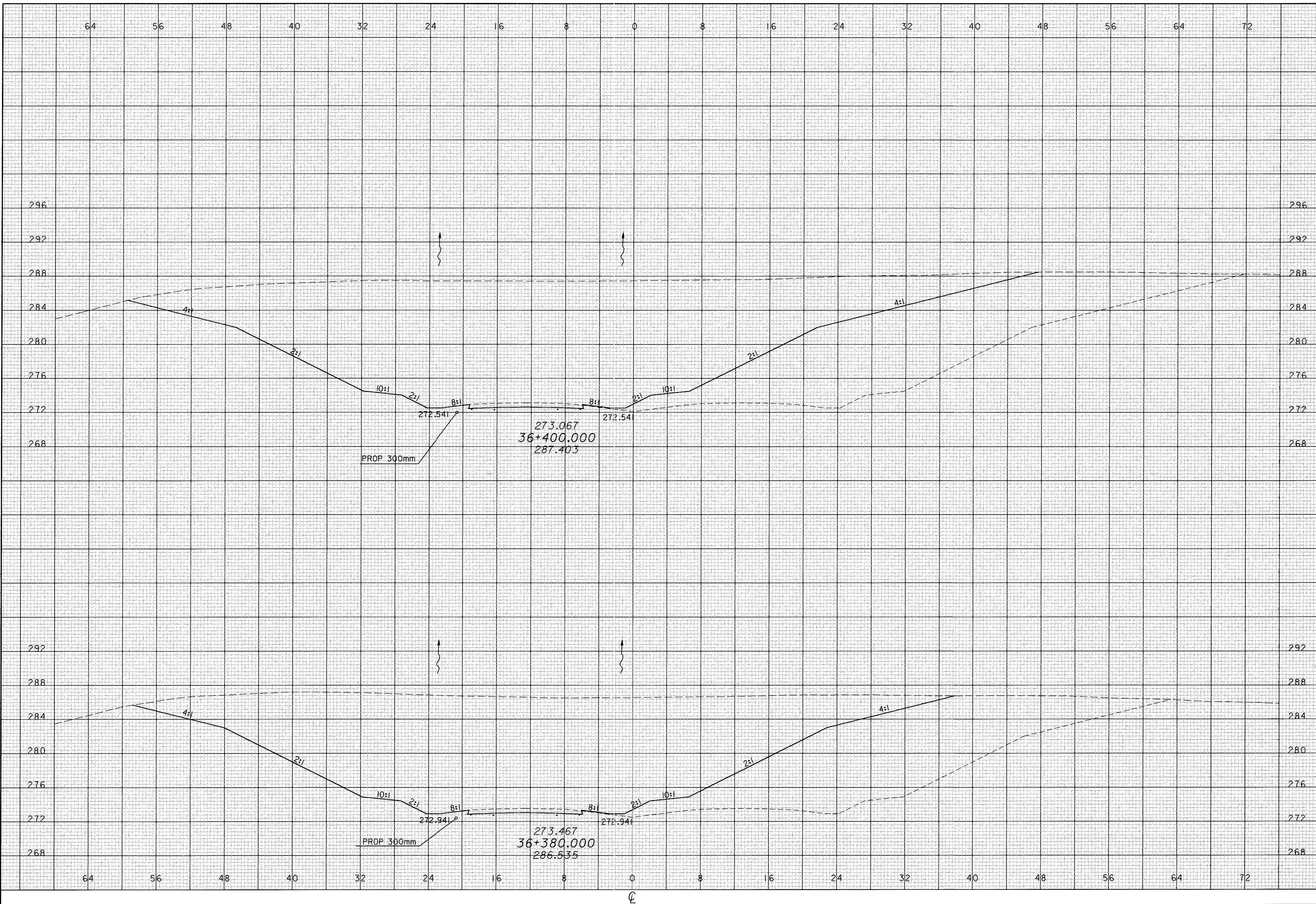


CALCULATED  
PRS  
CHECKED  
TAL

CROSS SECTIONS  
STA 36+340 TO 36+360

ATH-33-30.981

04 JAN 2001 15:32:34  
PR-028281\Mainline\03\3x54\_SIT.dgn



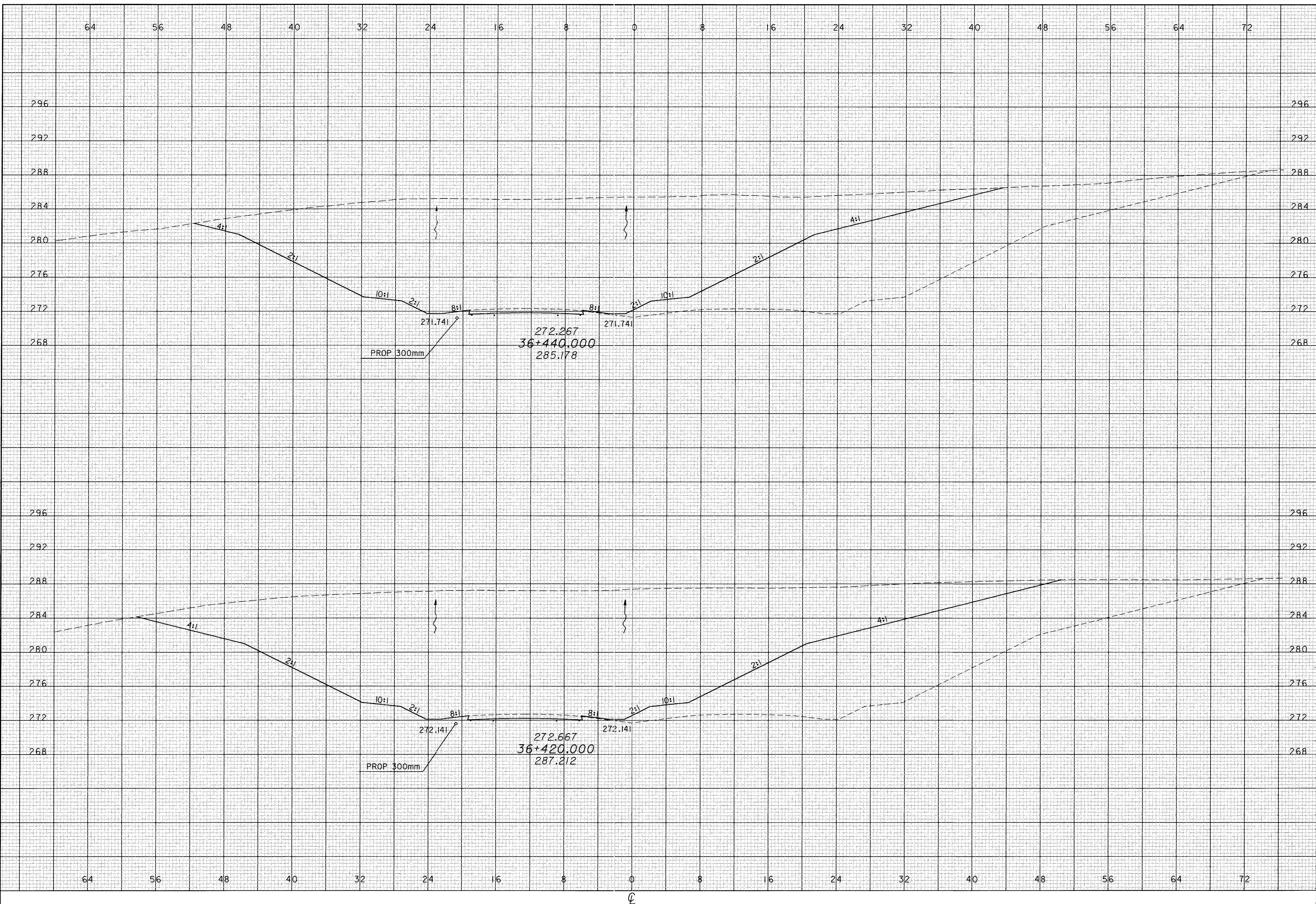
CALCULATED  
PRS  
CHECKED  
TAL

CROSS SECTIONS  
STA 36+380 TO 36+400

ATH-33-30.981

449  
956

04 JAN 2001 15:32:38  
E:\BET\Wdmlm\032\34-811.dgn



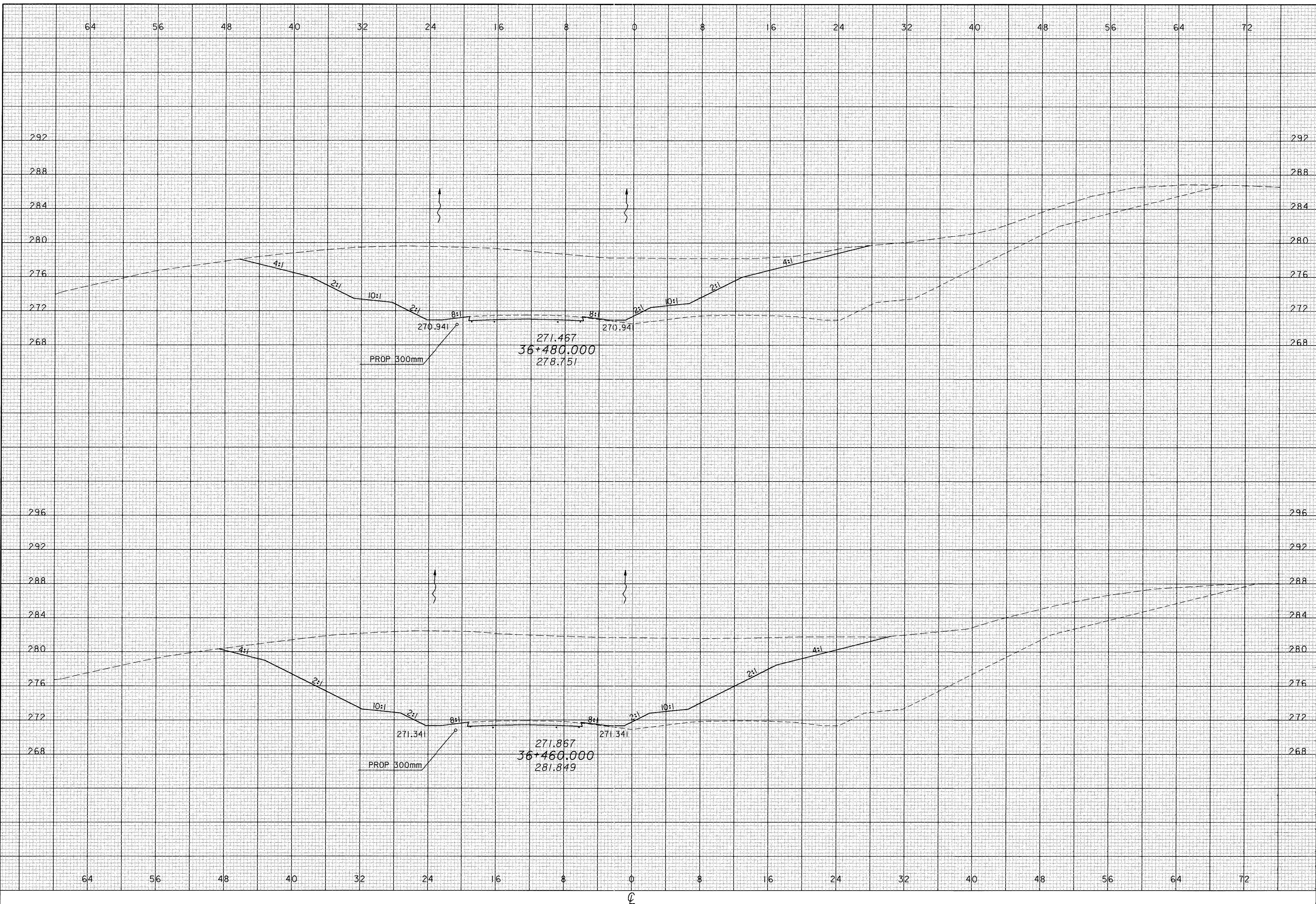
CALCULATED  
PRS  
CHECKED  
TAL

**CROSS SECTIONS  
STA 36+420 TO 36+440**

**ATH-33-30.981**

450  
956

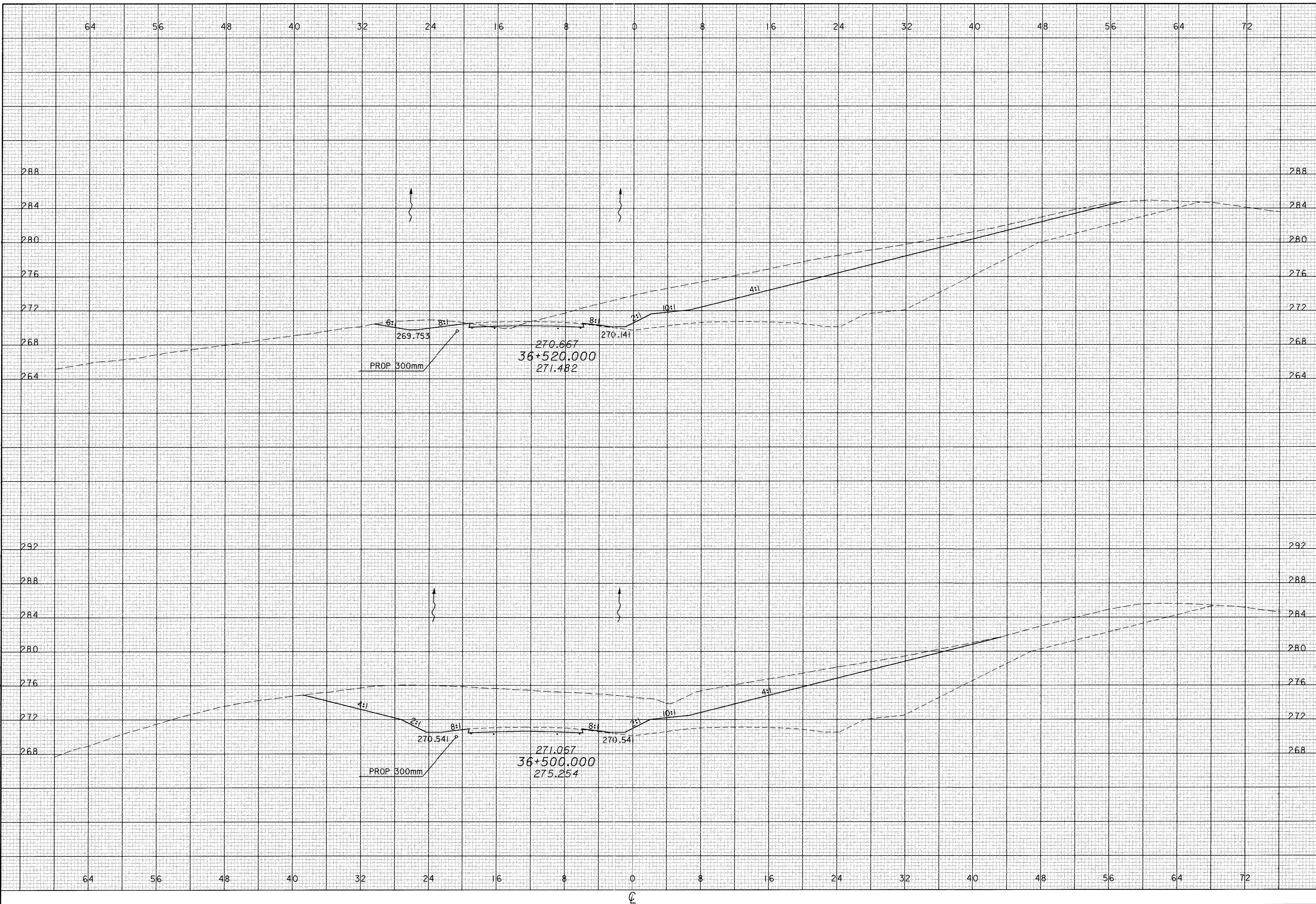
04 JAN 2001 15:32:42  
G:\BET\W\m\line\032\2541.spl.dgn



CALCULATED  
PRS  
CHECKED  
TAL

**CROSS SECTIONS  
STA 36+460 TO 36+480**

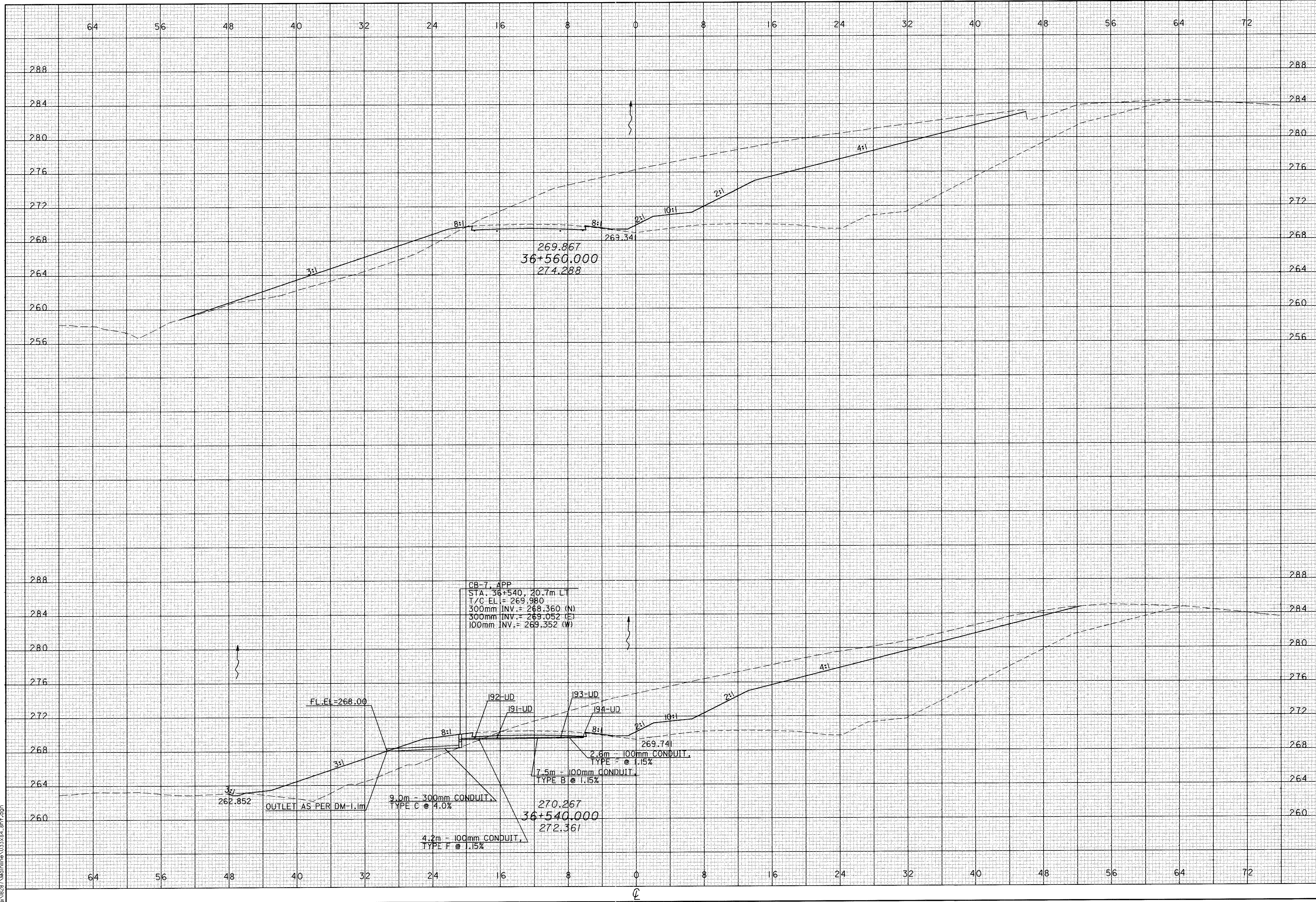
**ATH-33-30.981**



CALCULATED  
PRS  
CHECKED  
TAL

CROSS SECTIONS  
STA 36+500 TO 36+520

ATH-33-30.981

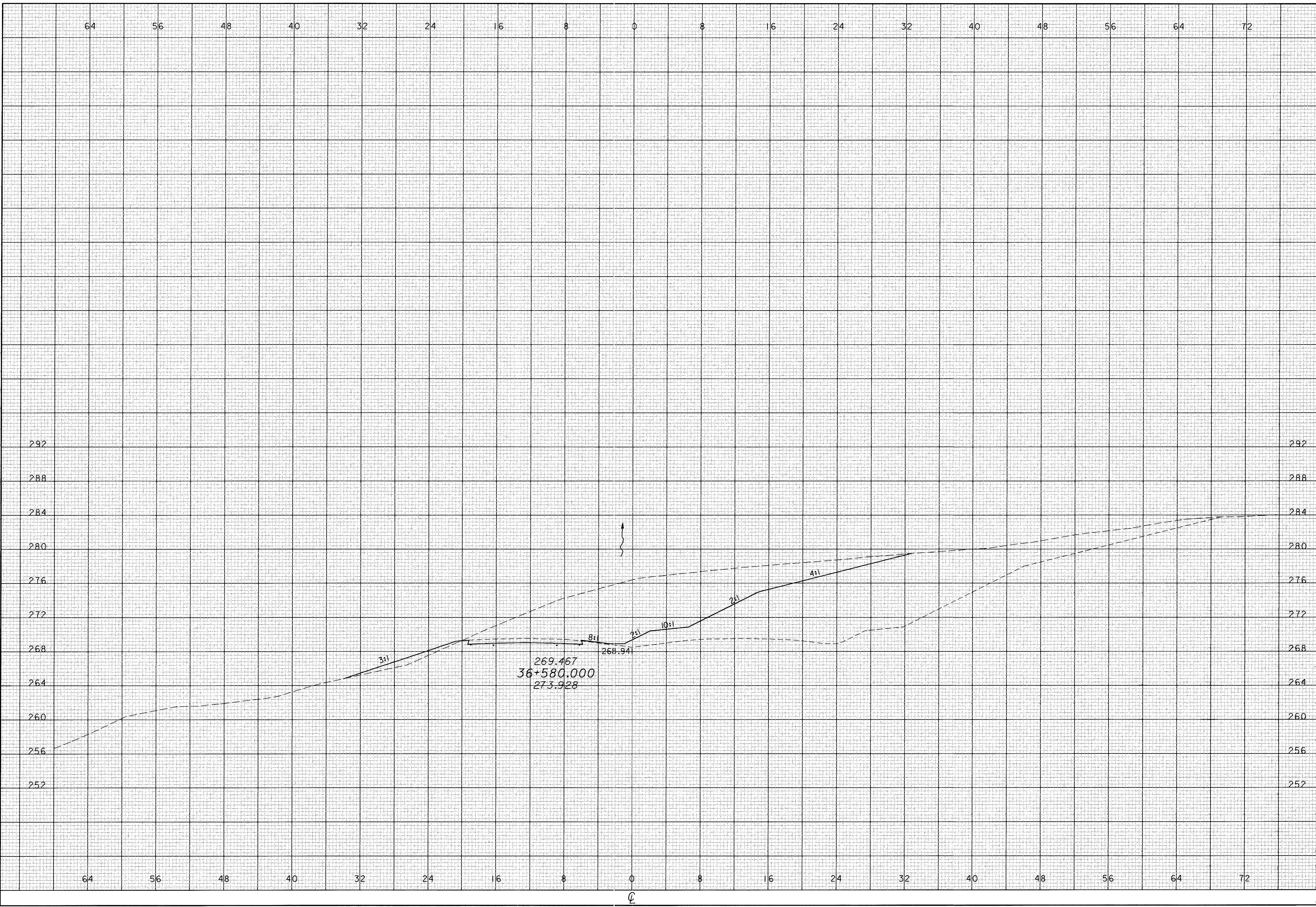


CALCULATED  
 PRS  
 CHECKED  
 TAL

CROSS SECTIONS

ATH-33-30.981

04 JAN 2001 15:32:49  
 ca:\B2B7\Main\line\033x4-811.dgn

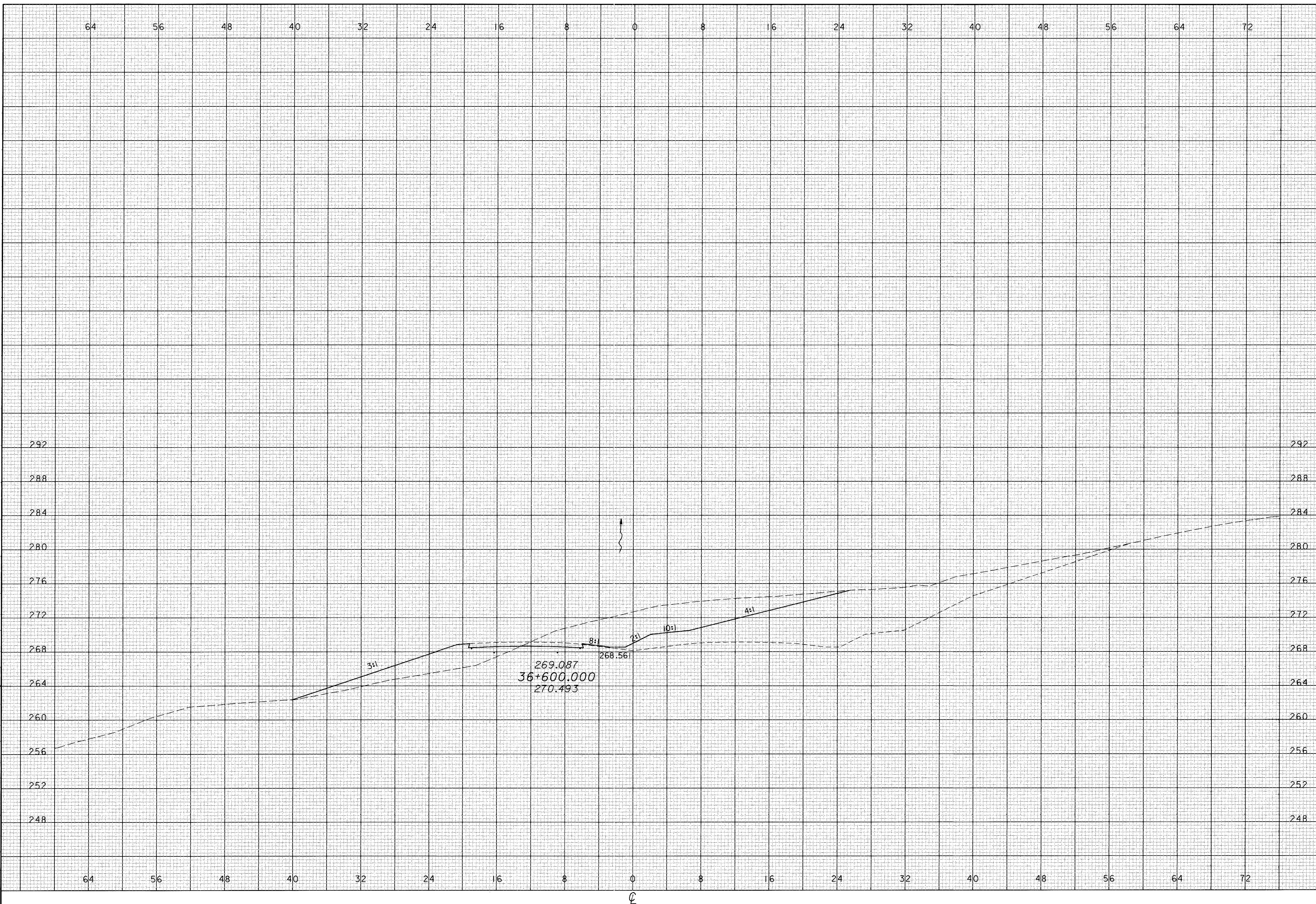


CROSS SECTIONS  
STA 36+580

ATH-33-30.981

CALCULATED  
PRS  
CHECKED  
TAL

04 JAN 2001 15:32:56  
d:\2828\roadline\03\3x84\_sht.dgn



CROSS SECTIONS  
STA 36+600

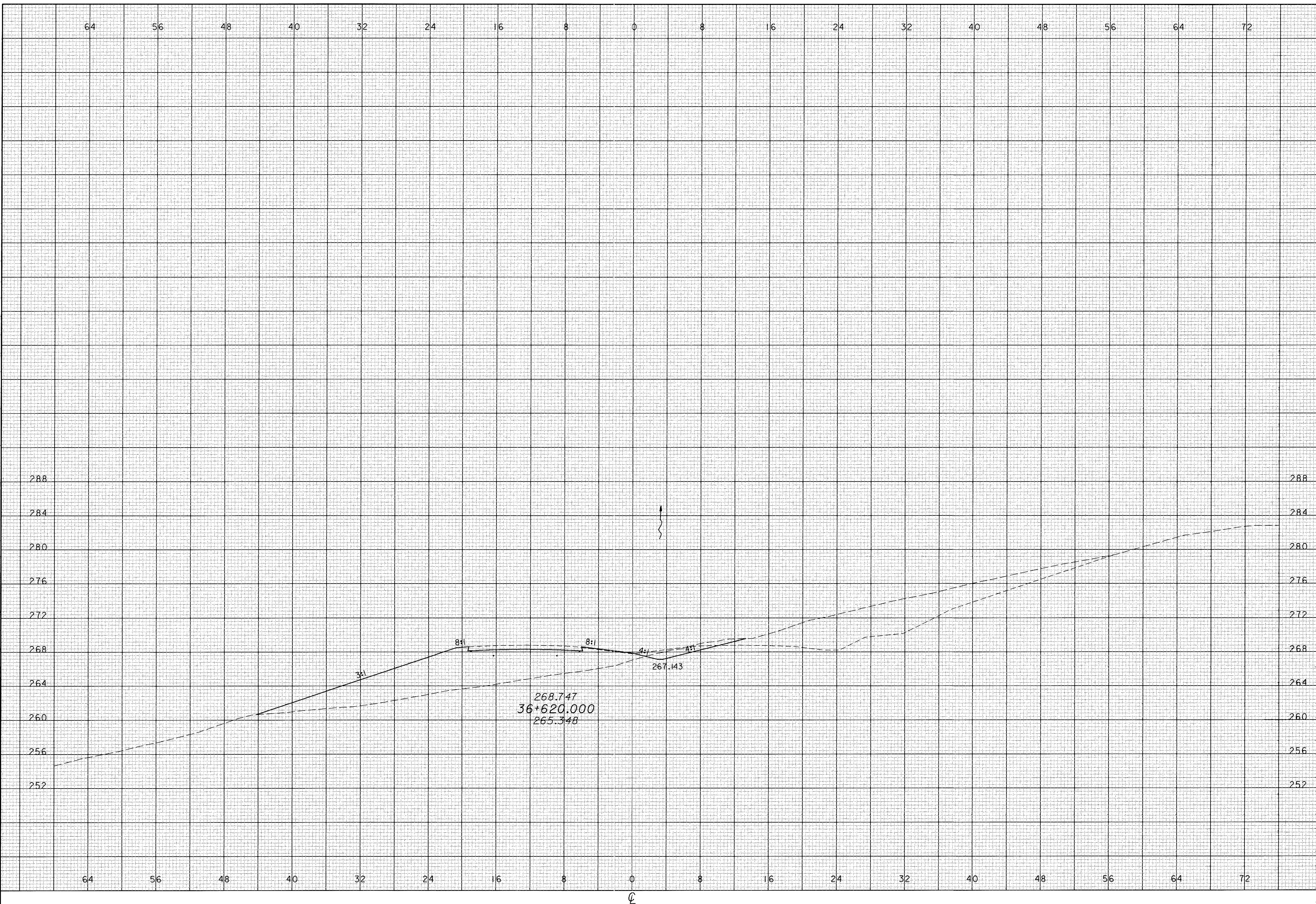
ATH-33-30.981

CALCULATED  
PRS  
CHECKED  
TAL

455  
956



04 JAN 2001 15:33:00  
E:\2001\Ath\Ath\Ath\33-30.981.dgn



CROSS SECTIONS  
STA 36+620

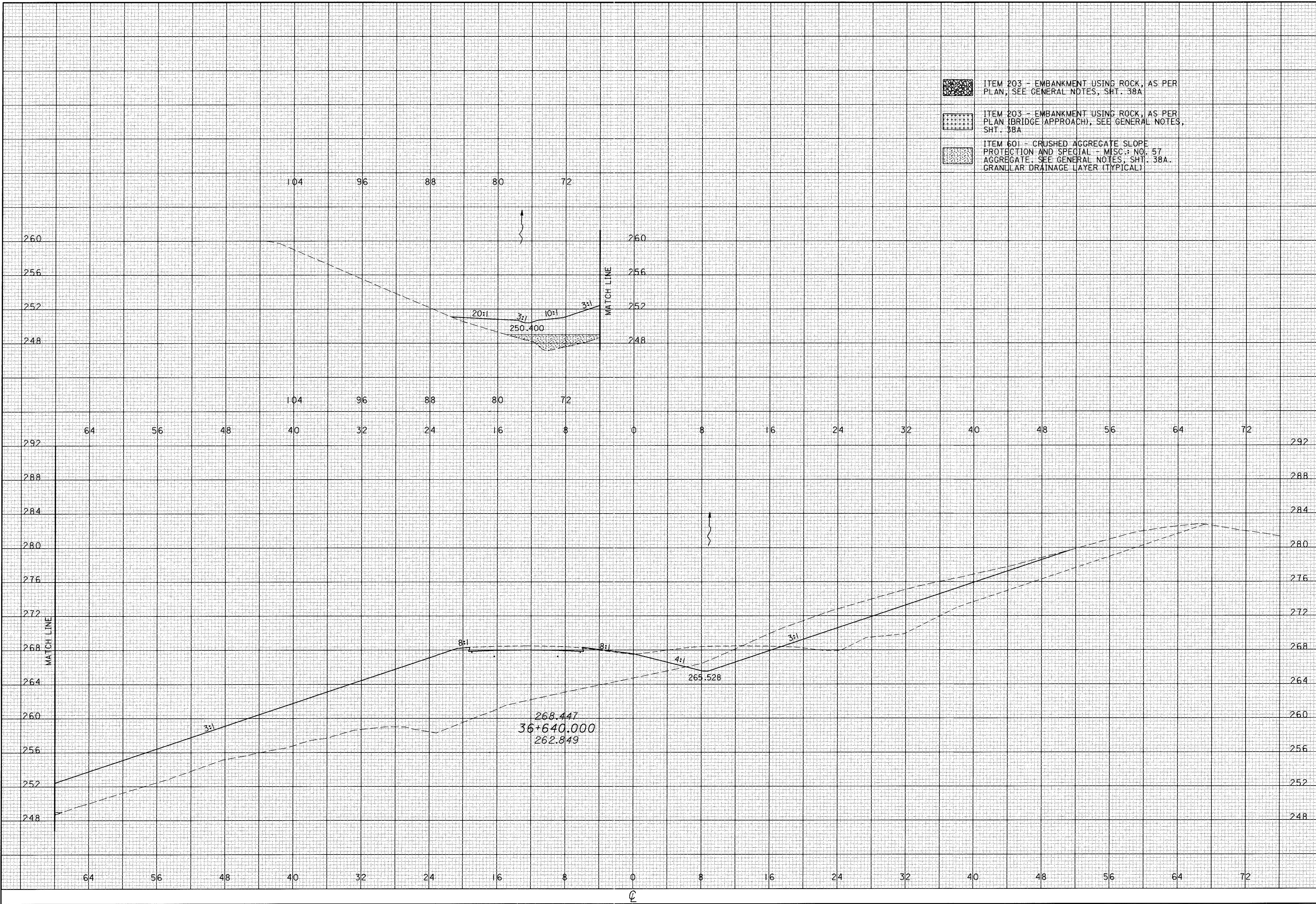
ATH-33-30.981

456  
956

CALCULATED  
PRS  
CHECKED  
TAL

CALCULATED  
PRS  
CHECKED  
TAL

- ITEM 203 - EMBANKMENT USING ROCK, AS PER PLAN, SEE GENERAL NOTES, SHT. 38A
- ITEM 203 - EMBANKMENT USING ROCK, AS PER PLAN (BRIDGE APPROACH), SEE GENERAL NOTES, SHT. 38A
- ITEM 601 - CRUSHED AGGREGATE SLOPE PROTECTION AND SPECIAL - MISC. NO. 57 AGGREGATE - SEE GENERAL NOTES, SHT. 38A. GRANULAR DRAINAGE LAYER (TYPICAL)






CROSS SECTIONS  
STA 36+640

ATH-33-30.981

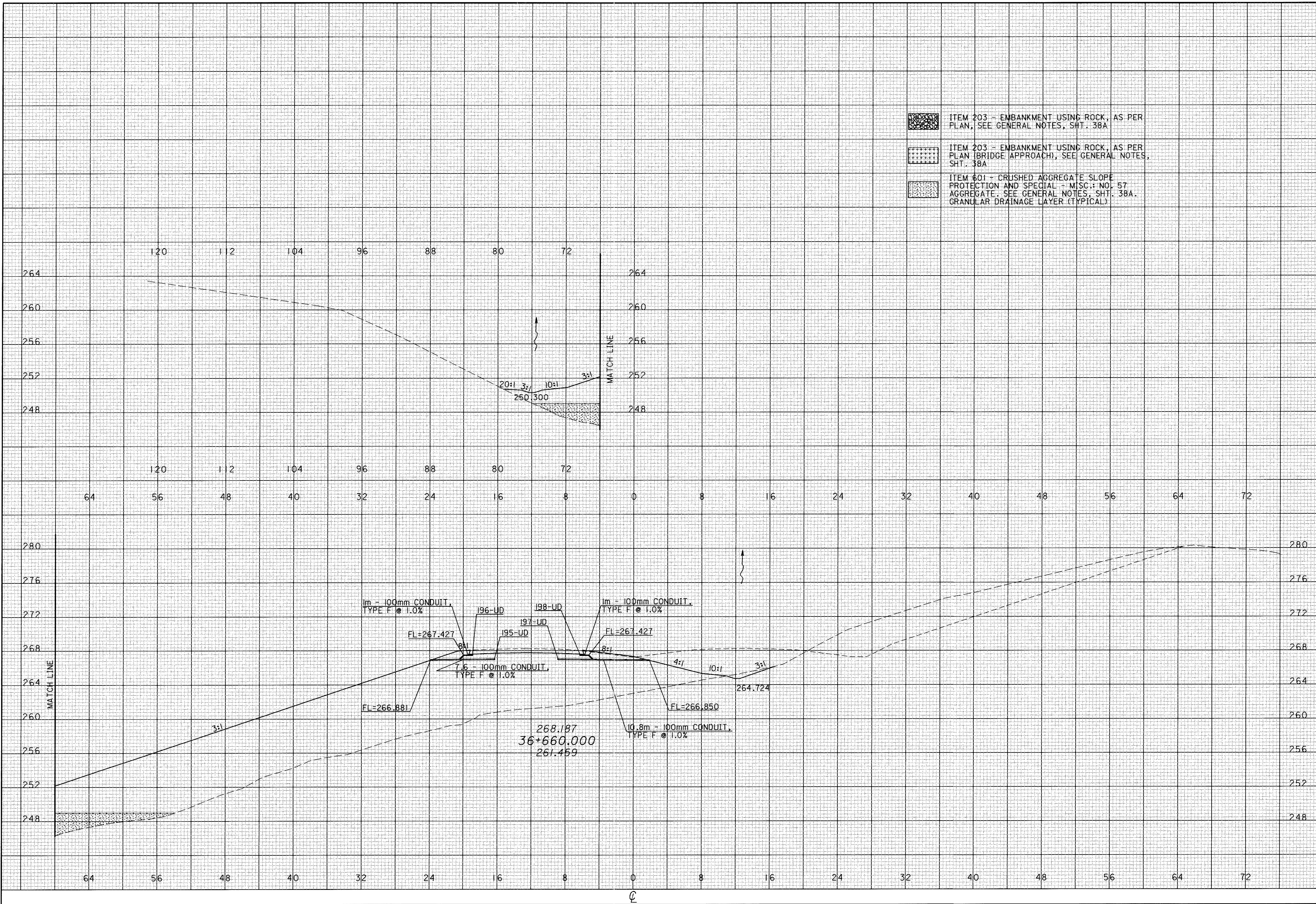
457  
956

04 FEB 2001 12:23:58  
36+640.000.dgn

CALCULATED  
PRS  
CHECKED  
TAL

-  ITEM 203 - EMBANKMENT USING ROCK, AS PER PLAN, SEE GENERAL NOTES, SHT. 38A
-  ITEM 203 - EMBANKMENT USING ROCK, AS PER PLAN (BRIDGE APPROACH), SEE GENERAL NOTES, SHT. 38A
-  ITEM 601 - CRUSHED AGGREGATE SLOPE PROTECTION AND SPECIAL - MISC.: NO. 57 AGGREGATE, SEE GENERAL NOTES, SHT. 38A. GRANULAR DRAINAGE LAYER (TYPICAL)

CROSS SECTIONS  
STA 36+660



ATH-33-30.981

458  
956


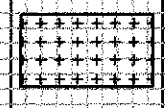

04 FEB 2001 12:23:42  
c:\p281\mtd\line\03\3x4\_sht.dgn

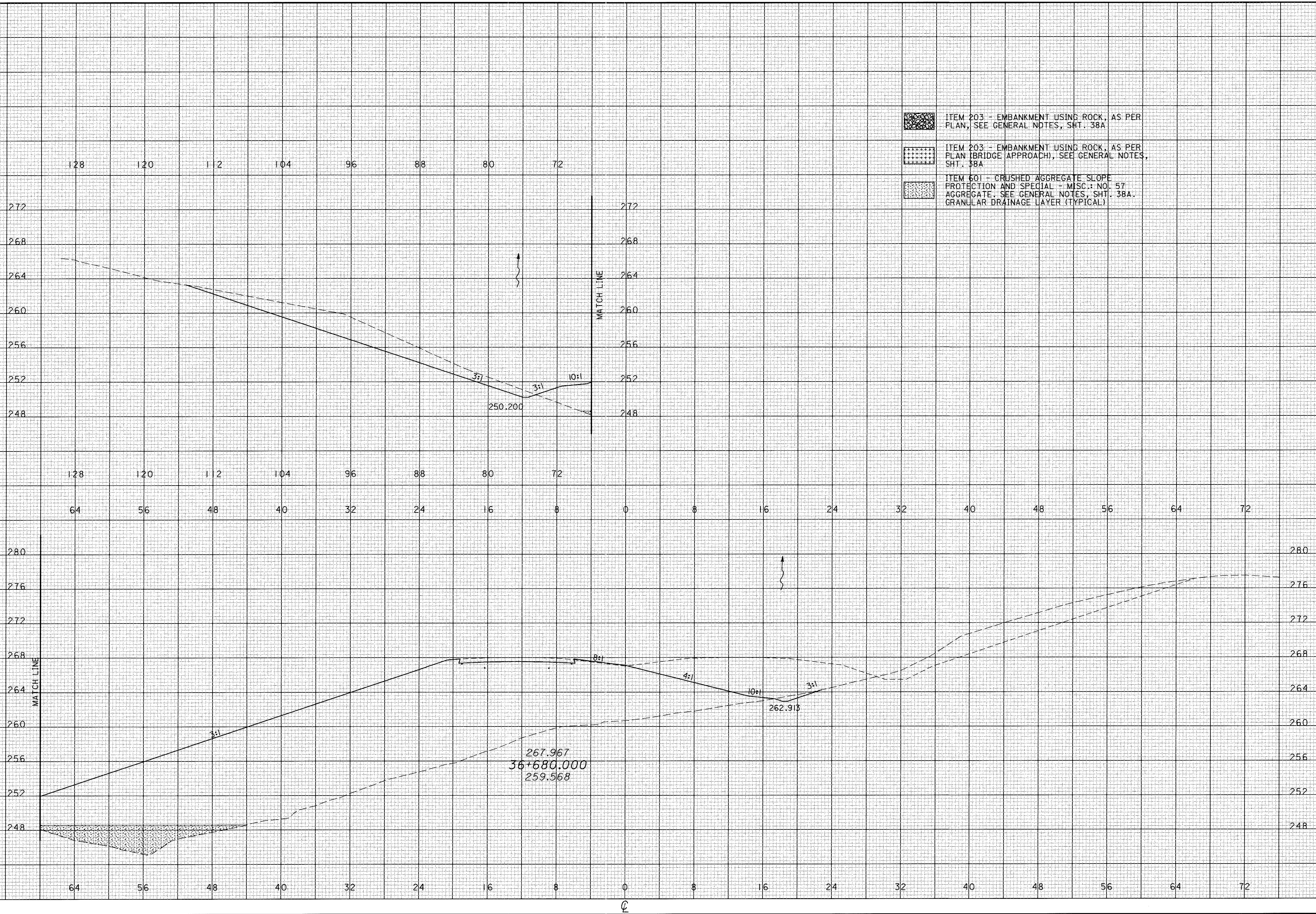
CALCULATED  
PRS  
CHECKED  
TAL

CROSS SECTIONS  
STA 36+680

ATH-33-30.981




459  
956

-  ITEM 203 - EMBANKMENT USING ROCK, AS PER PLAN, SEE GENERAL NOTES, SHT. 38A
-  ITEM 203 - EMBANKMENT USING ROCK, AS PER PLAN (BRIDGE APPROACH), SEE GENERAL NOTES, SHT. 38A
-  ITEM 601 - CRUSHED AGGREGATE SLOPE PROTECTION AND SPECIAL - MISC. NO. 57 AGGREGATE, SEE GENERAL NOTES, SHT. 38A. GRANULAR DRAINAGE LAYER (TYPICAL)



04 FEB 2001 12:23:25  
S:\8281\Mainline\033x4\_811.dgn

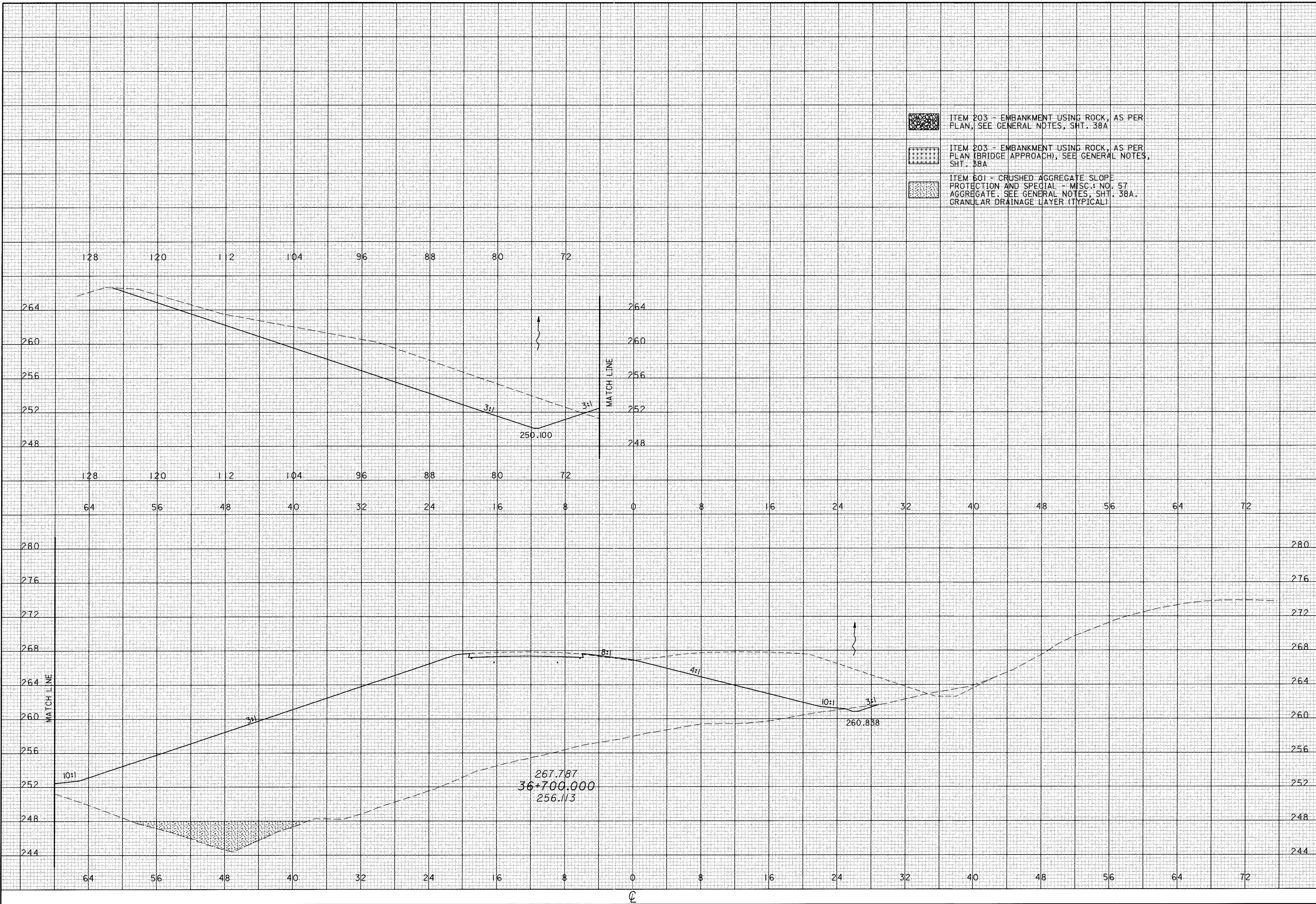
CALCULATED  
PRS  
CHECKED  
TAL

-  ITEM 203 - EMBANKMENT USING ROCK, AS PER PLAN, SEE GENERAL NOTES, SHT. 38A
-  ITEM 203 - EMBANKMENT USING ROCK, AS PER PLAN (BRIDGE APPROACH), SEE GENERAL NOTES, SHT. 38A
-  ITEM 601 - CRUSHED AGGREGATE SLOPE PROTECTION AND SPECIAL - MISC.: NO. 57 AGGREGATE, SEE GENERAL NOTES, SHT. 38A. GRANULAR DRAINAGE LAYER (TYPICAL)

CROSS SECTIONS  
STA 36+700




ATH-33-30.981

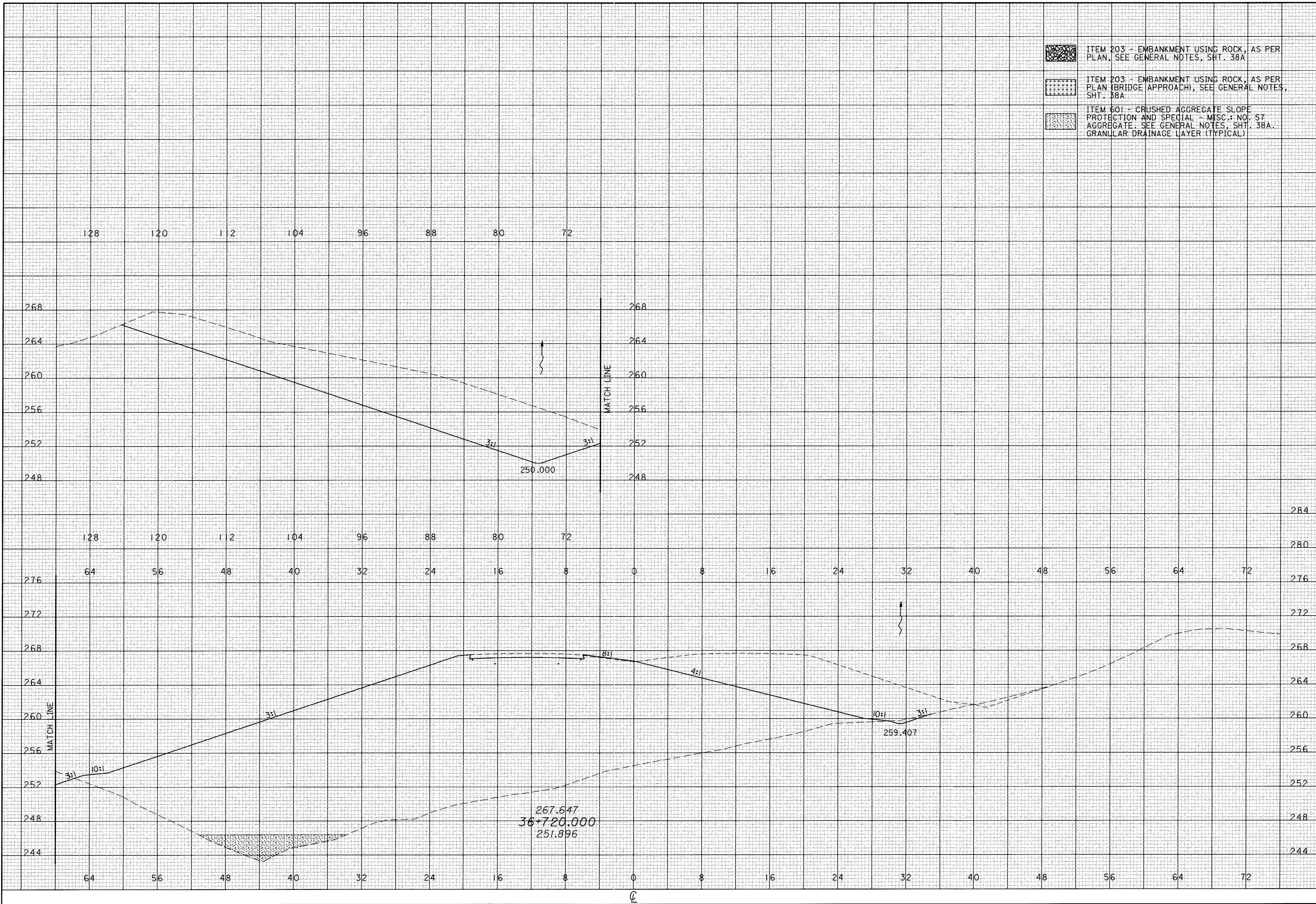
460  
956



04 FEB 2001 12:23:46  
d:\9281\mainline\031\st4\_sht.dgn

CALCULATED  
PRS  
CHECKED  
TAL

-  ITEM 203 - EMBANKMENT USING ROCK, AS PER PLAN, SEE GENERAL NOTES, SHT. 38A
-  ITEM 203 - EMBANKMENT USING ROCK, AS PER PLAN (BRIDGE APPROACH), SEE GENERAL NOTES, SHT. 38A
-  ITEM 601 - CRUSHED AGGREGATE SLOPE PROTECTION AND SPECIAL - MISC.: NO. 57 AGGREGATE, SEE GENERAL NOTES, SHT. 38A. GRANULAR DRAINAGE LAYER (TYPICAL)






CROSS SECTIONS  
STA 36+720

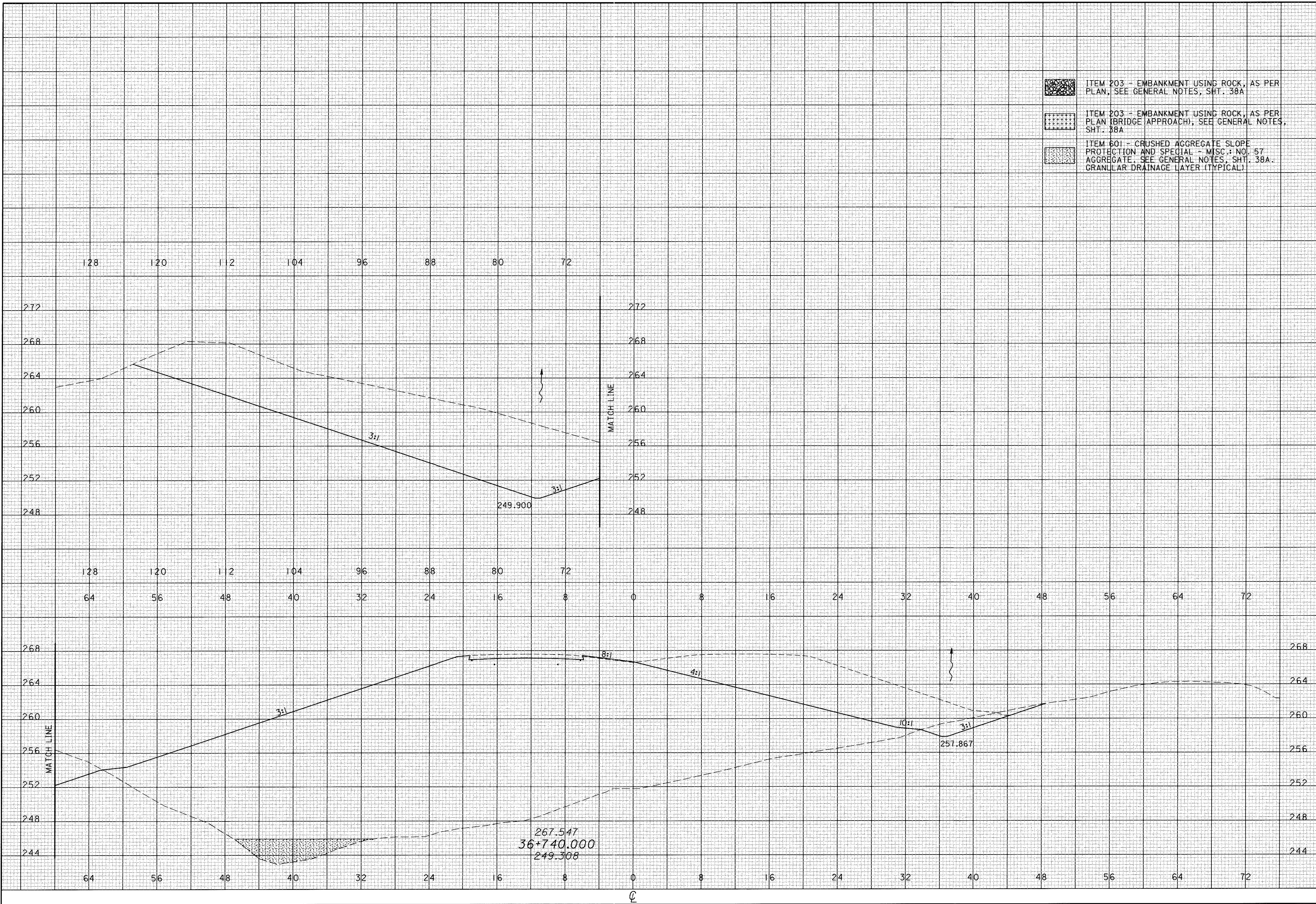
ATH-33-30.981

461  
956

CALCULATED  
PRS  
CHECKED  
TAL

-  ITEM 203 - EMBANKMENT USING ROCK, AS PER PLAN, SEE GENERAL NOTES, SHT. 38A
-  ITEM 203 - EMBANKMENT USING ROCK, AS PER PLAN (BRIDGE APPROACH), SEE GENERAL NOTES, SHT. 38A
-  ITEM 601 - CRUSHED AGGREGATE SLOPE PROTECTION AND SPECIAL - MISC.: NO. 57 AGGREGATE. SEE GENERAL NOTES, SHT. 38A. GRANULAR DRAINAGE LAYER (TYPICAL)

CROSS SECTIONS  
STA 36+740



ATH-33-30.981


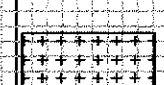

462  
956

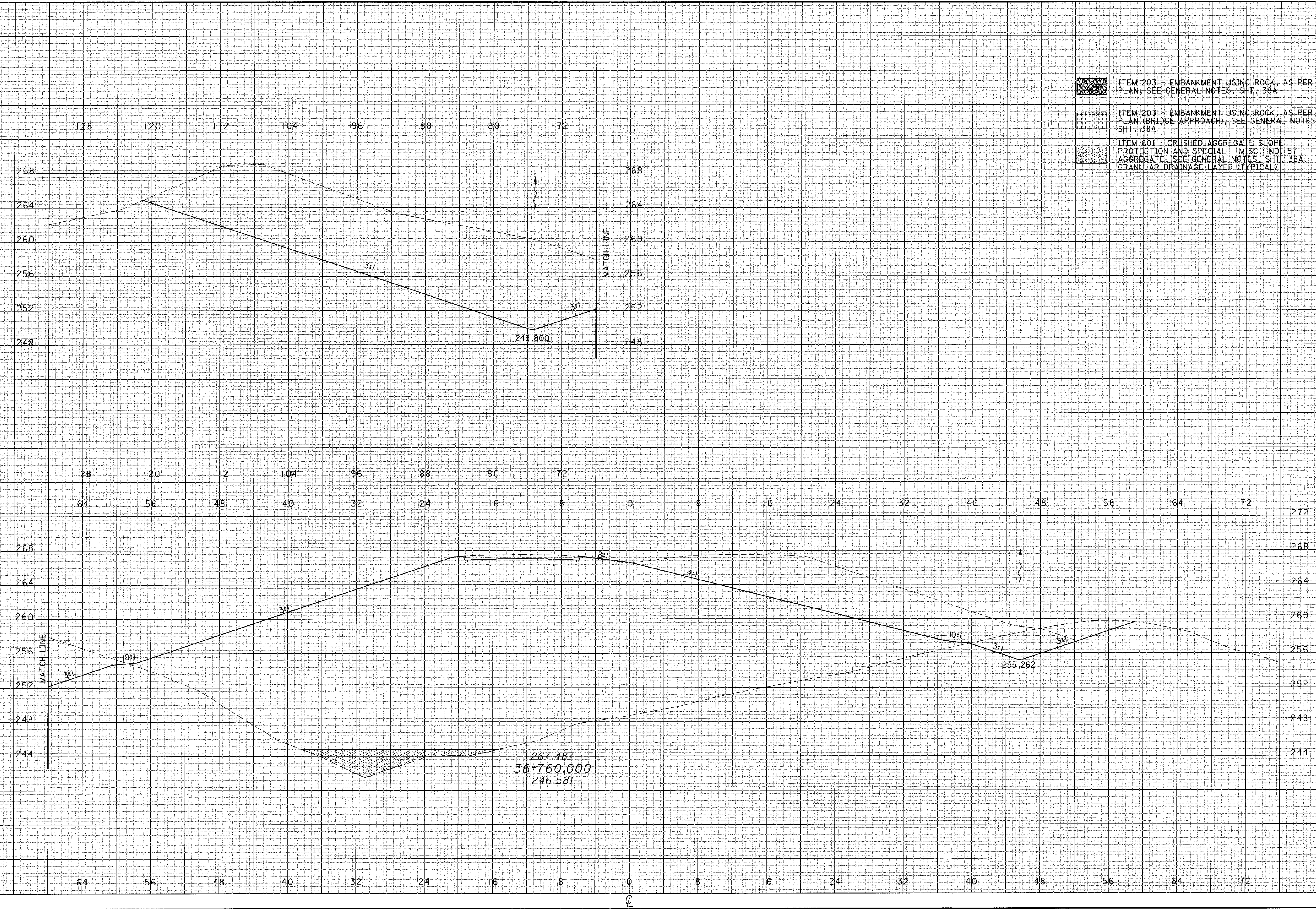
CALCULATED  
PRS  
CHECKED  
TAL

CROSS SECTIONS  
STA 36+760

ATH-33-30.981

463  
956

-  ITEM 203 - EMBANKMENT USING ROCK, AS PER PLAN, SEE GENERAL NOTES, SHT. 38A
-  ITEM 203 - EMBANKMENT USING ROCK, AS PER PLAN (BRIDGE APPROACH), SEE GENERAL NOTES, SHT. 38A
-  ITEM 601 - CRUSHED AGGREGATE SLOPE PROTECTION AND SPECIAL - MISC.: NO. 57 AGGREGATE. SEE GENERAL NOTES, SHT. 38A. GRANULAR DRAINAGE LAYER (TYPICAL)



04 FEB 2001 12:24:21  
c:\b28\mainline\033x4.sht.dgn

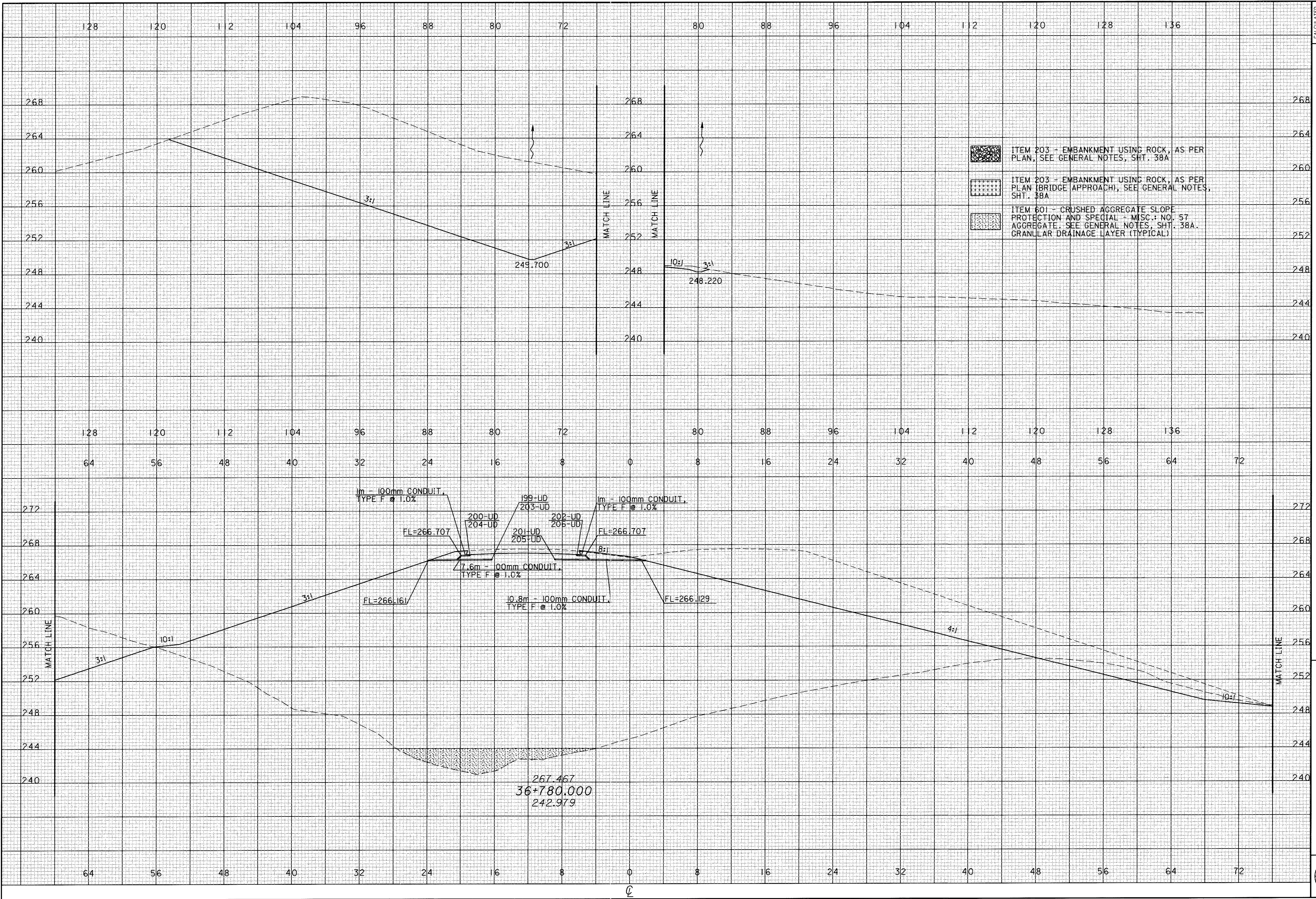


CALCULATED  
PRS  
CHECKED  
TAL

CROSS SECTIONS  
STA 36+780

ATH-33-30.981

464  
956



04 FEB 2001 12:24:39  
c:\8281\mainline\03\ss4\_sht.dgn

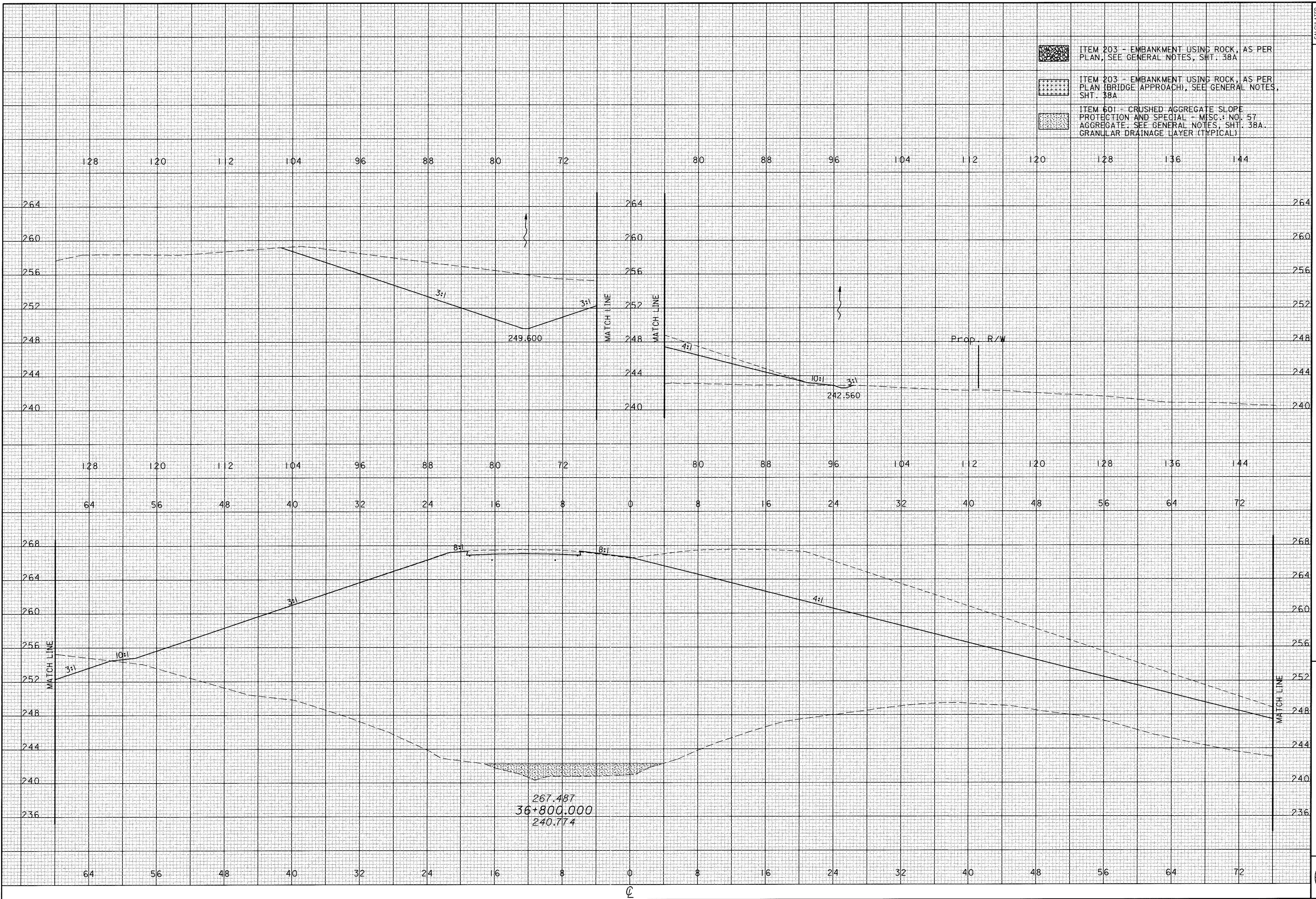
CALCULATED  
PRS  
CHECKED  
TAL

- ITEM 203 - EMBANKMENT USING ROCK, AS PER PLAN, SEE GENERAL NOTES, SHT. 38A
- ITEM 203 - EMBANKMENT USING ROCK, AS PER PLAN (BRIDGE APPROACH), SEE GENERAL NOTES, SHT. 38A
- ITEM 601 - CRUSHED AGGREGATE SLOPE PROTECTION AND SPECIAL - MISC. NO. 57 AGGREGATE - SEE GENERAL NOTES, SHT. 38A. GRANULAR DRAINAGE LAYER (TYPICAL)

CROSS SECTIONS  
STA 36+800

ATH-33-30.981

465  
956



04 FEB 2001 12:24:50  
G:\B27\Mainline\03\xs4\_sht.dgn

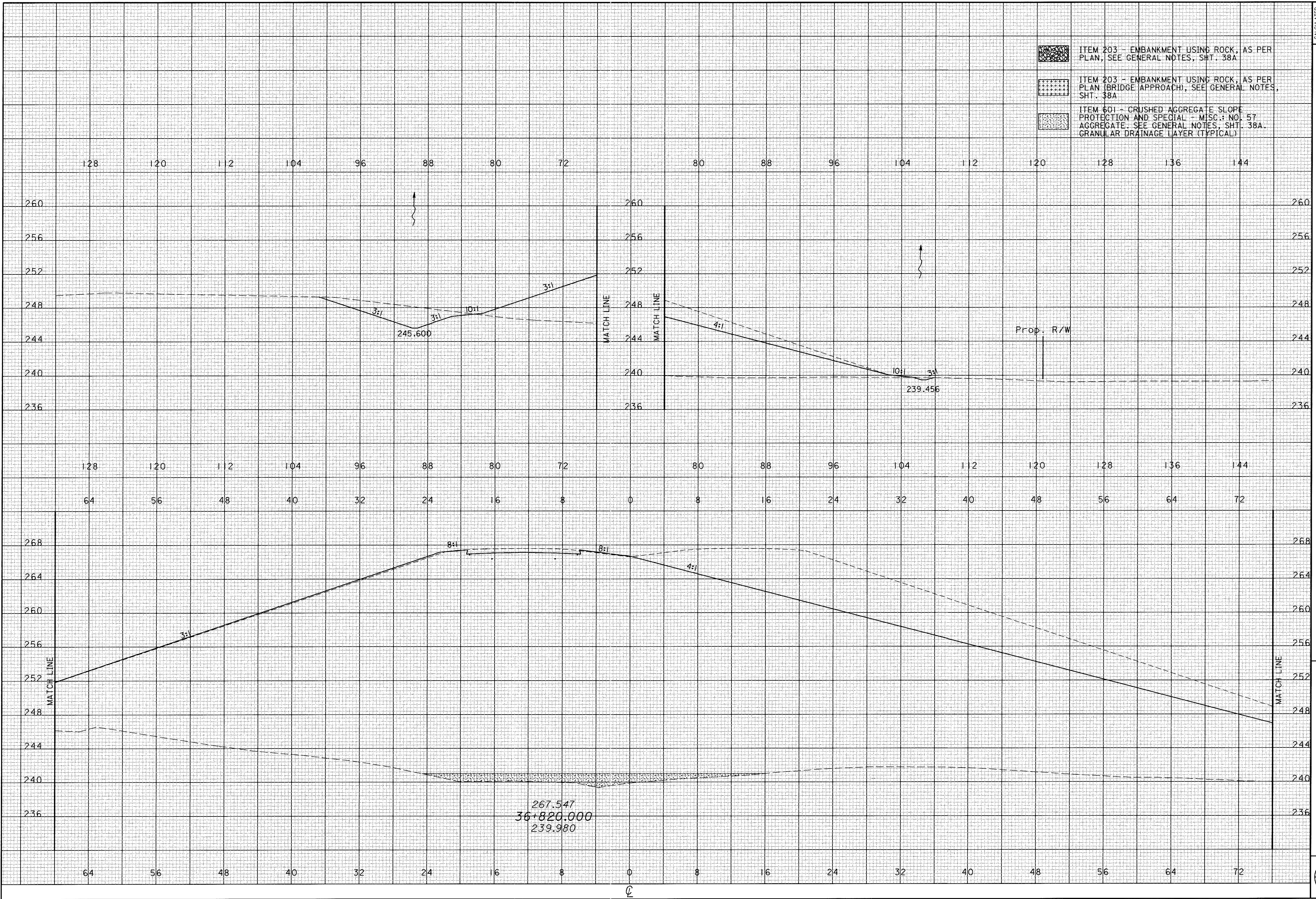
CALCULATED  
PRS  
CHECKED  
TAL

- ITEM 203 - EMBANKMENT USING ROCK, AS PER PLAN, SEE GENERAL NOTES, SHT. 38A
- ITEM 203 - EMBANKMENT USING ROCK, AS PER PLAN (BRIDGE APPROACH), SEE GENERAL NOTES, SHT. 38A
- ITEM 601 - CRUSHED AGGREGATE SLOPE PROTECTION AND SPECIAL - MISC. NO. 57 AGGREGATE. SEE GENERAL NOTES, SHT. 38A. GRANULAR DRAINAGE LAYER (TYPICAL)

CROSS SECTIONS  
STA 36+820

ATH-33-30.981

466  
956



04 FEB 2001 12:25:07  
c:\b281\mainline\03\3x4\_sht.dgn

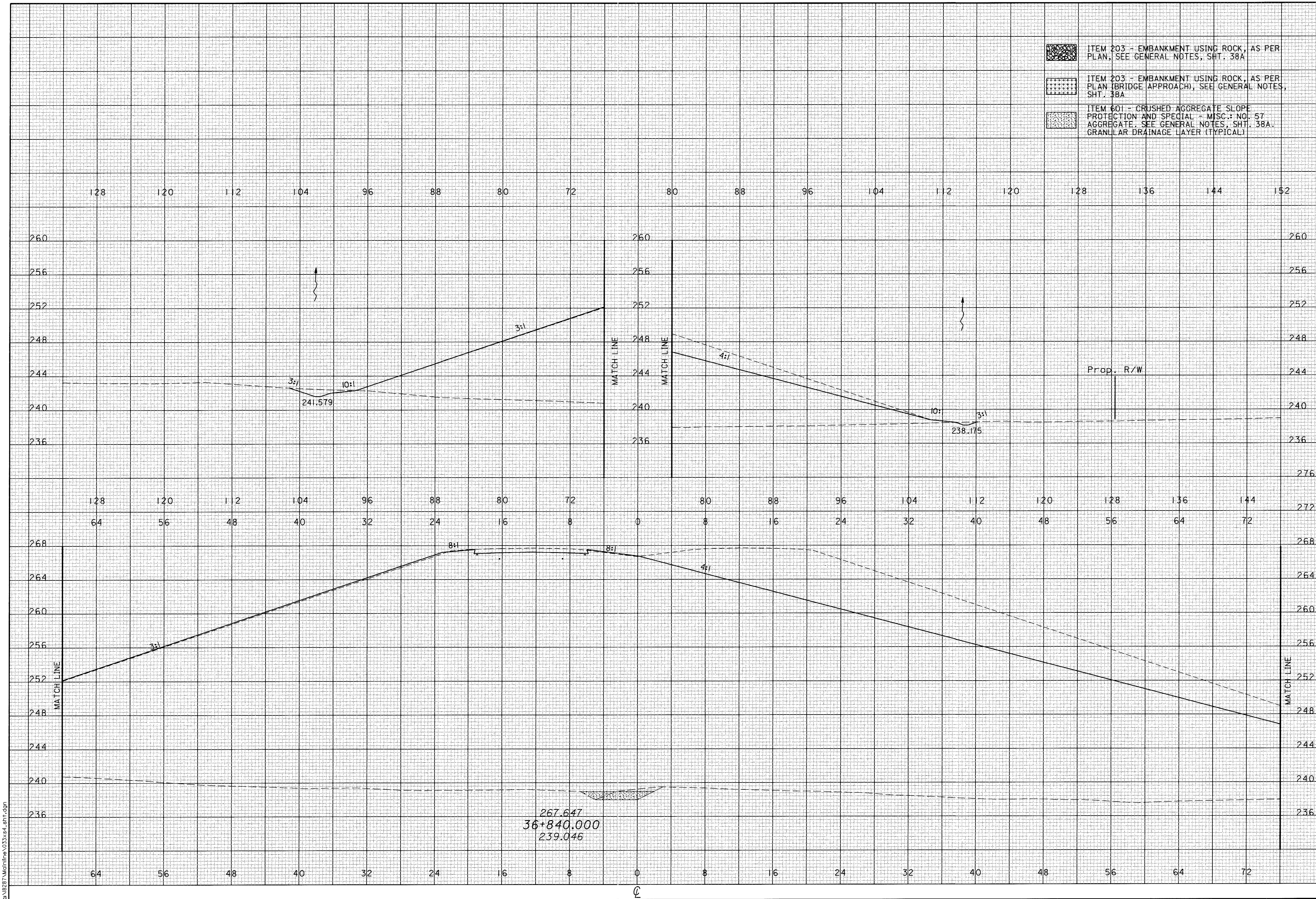
CALCULATED  
PRS  
CHECKED  
TAL

- ITEM 203 - EMBANKMENT USING ROCK, AS PER PLAN, SEE GENERAL NOTES, SHT. 38A
- ITEM 203 - EMBANKMENT USING ROCK, AS PER PLAN (BRIDGE APPROACH), SEE GENERAL NOTES, SHT. 38A
- ITEM 601 - CRUSHED AGGREGATE SLOPE PROTECTION AND SPECIAL - MISC. NO. 57 AGGREGATE, SEE GENERAL NOTES, SHT. 38A. GRANULAR DRAINAGE LAYER (TYPICAL)

CROSS SECTIONS  
STA 36+840

ATH-33-30.981

467  
956



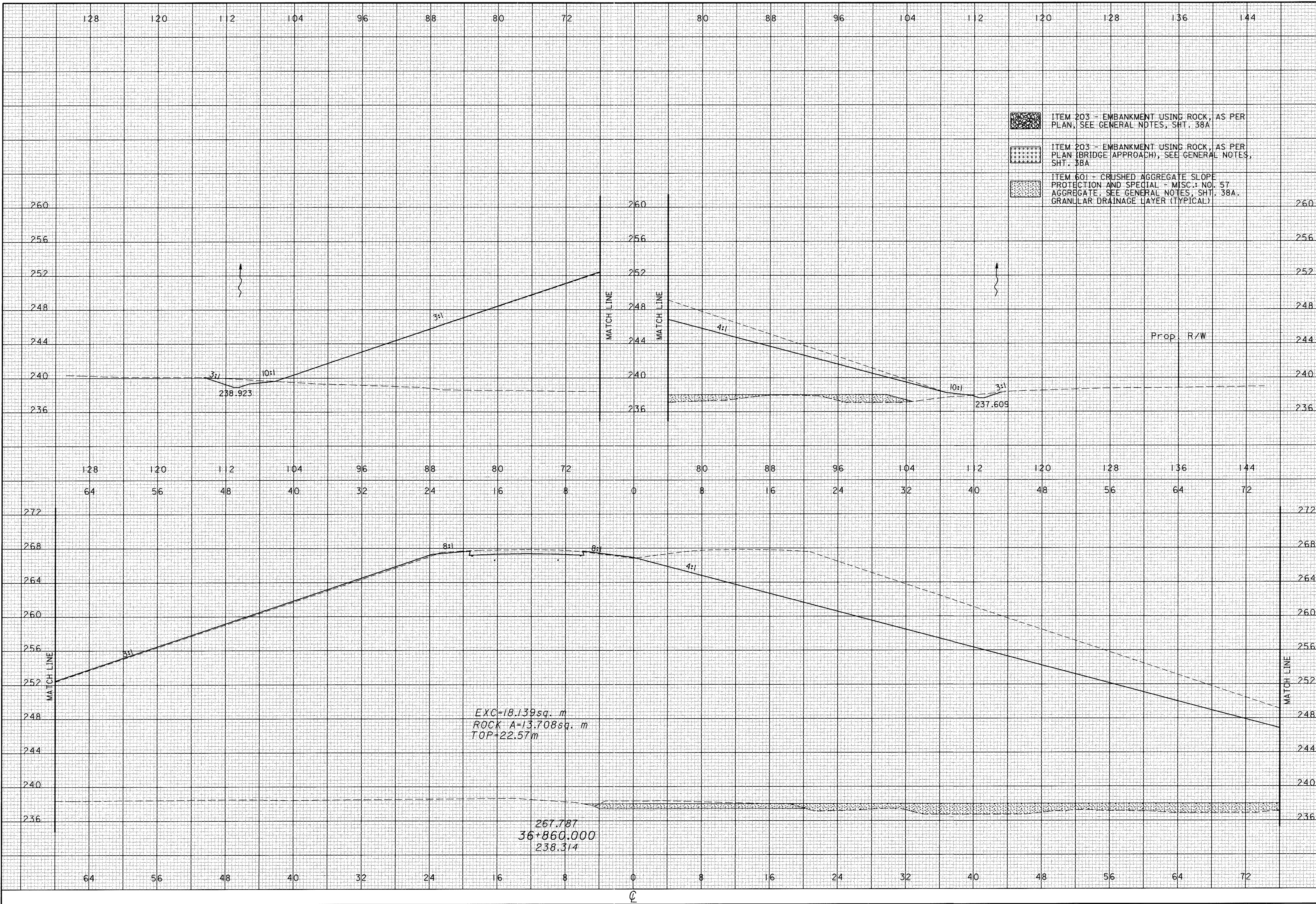
04 FEB 2001 12:44:43  
G:\287\Main\In\03\384.dht.dgn

CALCULATED  
PRS  
CHECKED  
TAL

CROSS SECTIONS  
STA 36+860

ATH-33-30.981

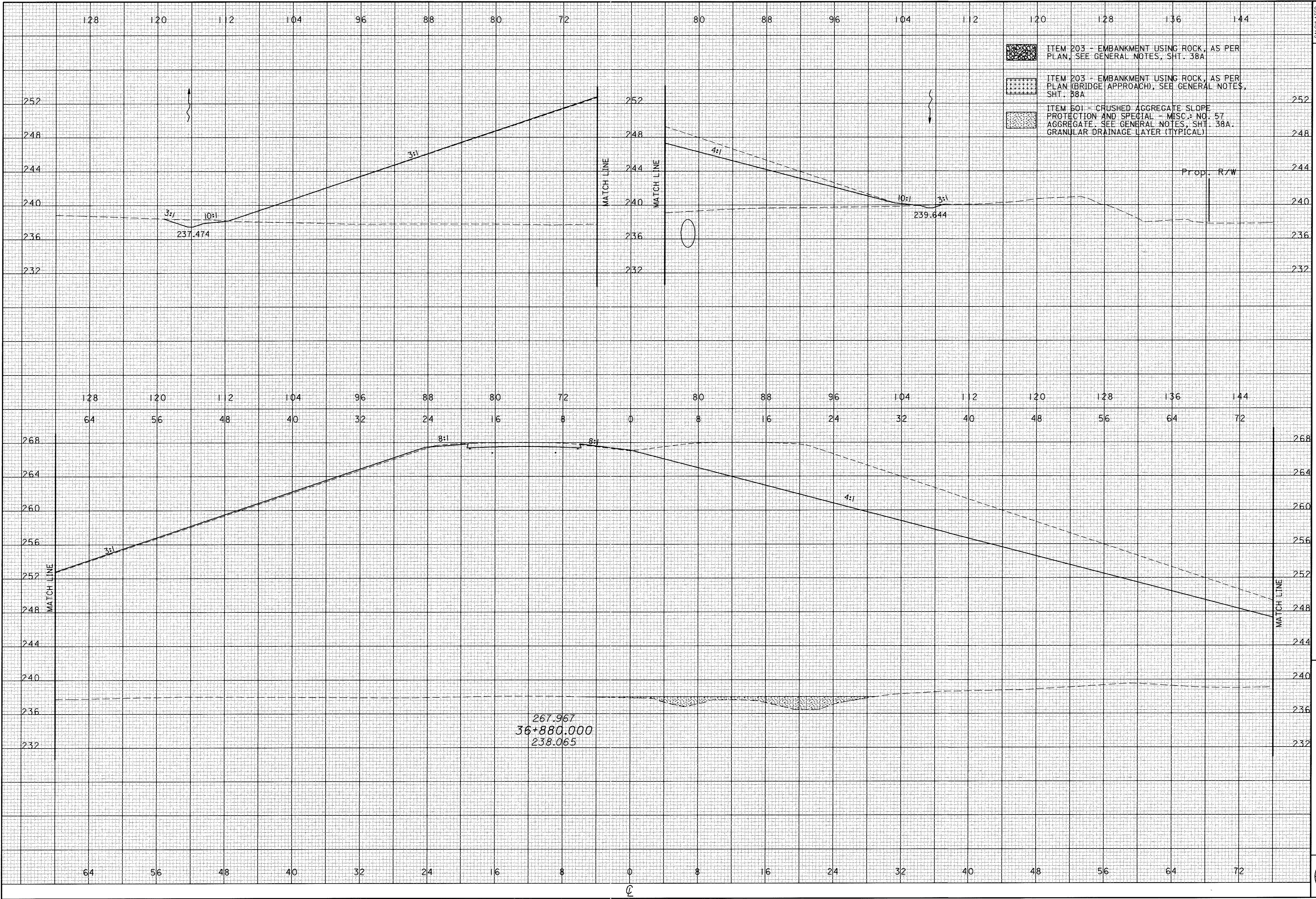
468  
956



C  
C  
C  
C

04 FEB 2001 12:25:39  
c:\b2b1\m\m\m\m\03\ks4\_sht.dgn

CALCULATED  
PRS  
CHECKED  
TAL



CROSS SECTIONS  
STA 36+880

ATH-33-30.981

469  
956

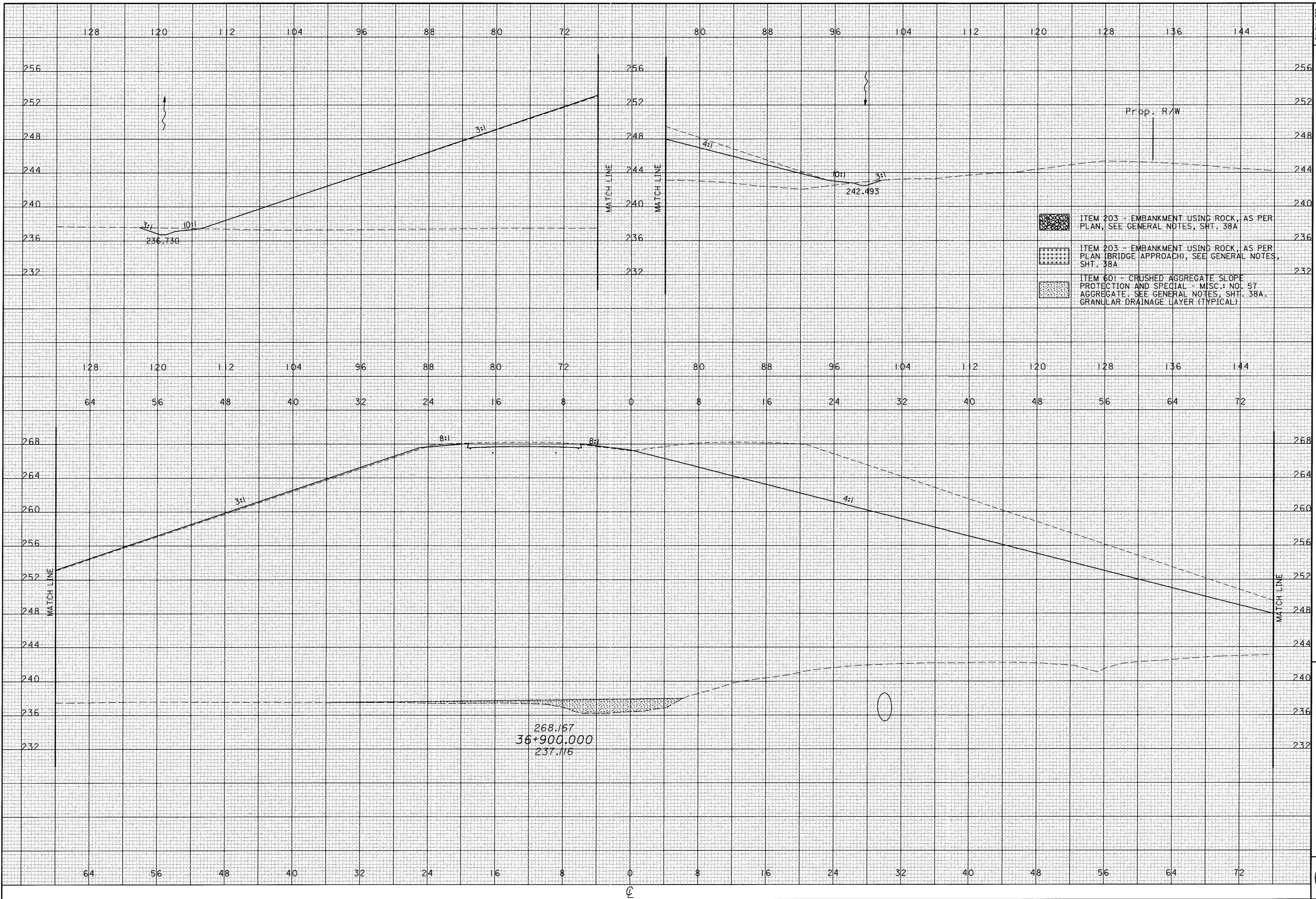
04 FEB 2001 12:25:50  
c:\b28\mainline\03\34.s4\_81T.dgn

CALCULATED  
PRS  
CHECKED  
TAL

CROSS SECTIONS  
STA 36+900

ATH-33-30.981

470  
956

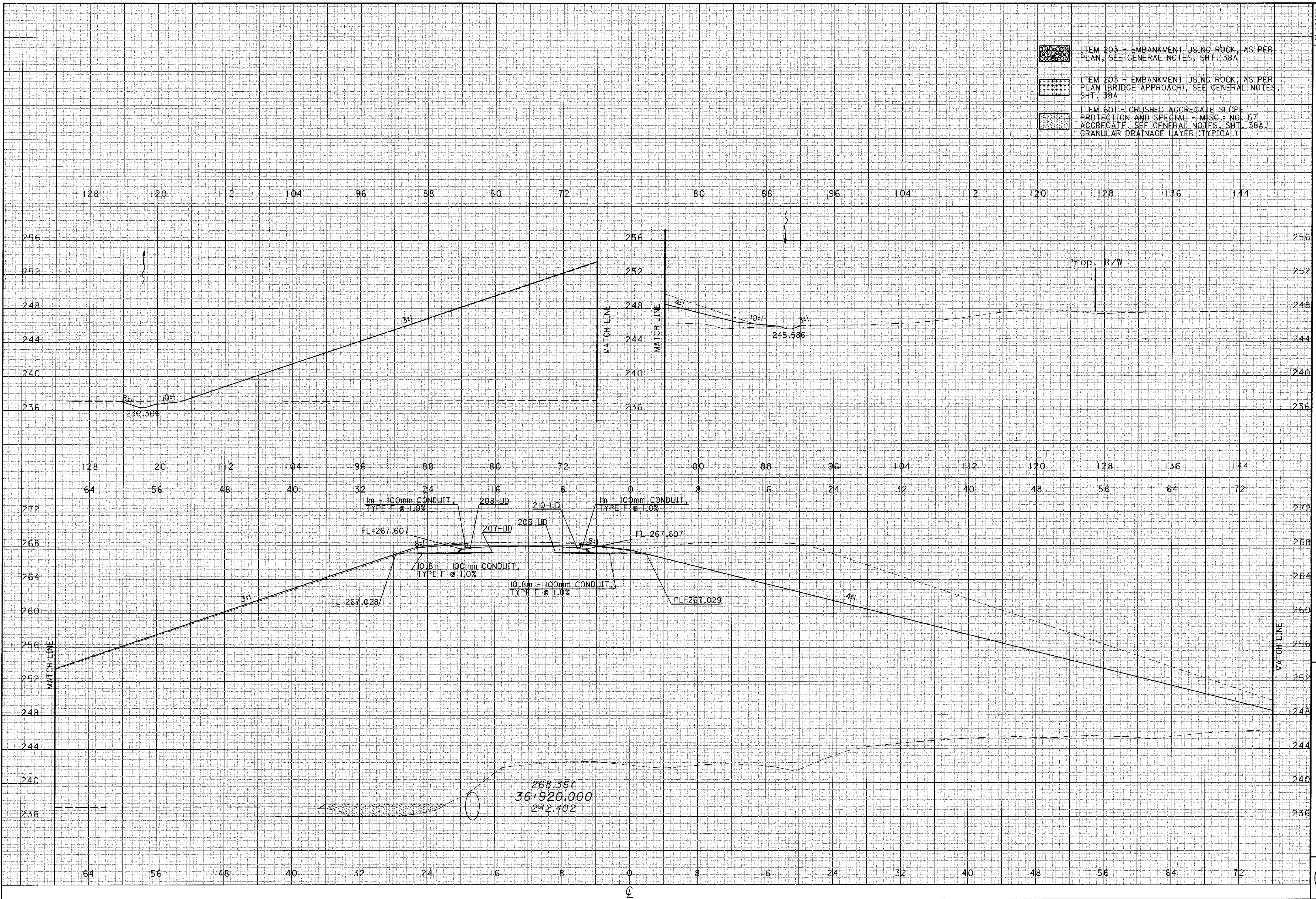


- ITEM 203 - EMBANKMENT USING ROCK, AS PER PLAN, SEE GENERAL NOTES, SHT. 38A
- ITEM 203 - EMBANKMENT USING ROCK, AS PER PLAN (BRIDGE APPROACH), SEE GENERAL NOTES, SHT. 38A
- ITEM 601 - CRUSHED AGGREGATE SLOPE PROTECTION AND SPECIAL - MISC. NO. 57 AGGREGATE. SEE GENERAL NOTES, SHT. 38A. GRANULAR DRAINAGE LAYER (TYPICAL)

268.167  
36+900.000  
237.116

CALCULATED  
PRS  
CHECKED  
TAL

- ITEM 203 - EMBANKMENT USING ROCK, AS PER PLAN, SEE GENERAL NOTES, SHT. 38A
- ITEM 203 - EMBANKMENT USING ROCK, AS PER PLAN (BRIDGE APPROACH), SEE GENERAL NOTES, SHT. 38A
- ITEM 601 - CRUSHED AGGREGATE SLOPE PROTECTION AND SPECIAL - MISC.: NO. 57 AGGREGATE. SEE GENERAL NOTES, SHT. 38A. GRANULAR DRAINAGE LAYER (TYPICAL)



CROSS SECTIONS  
STA 36+920

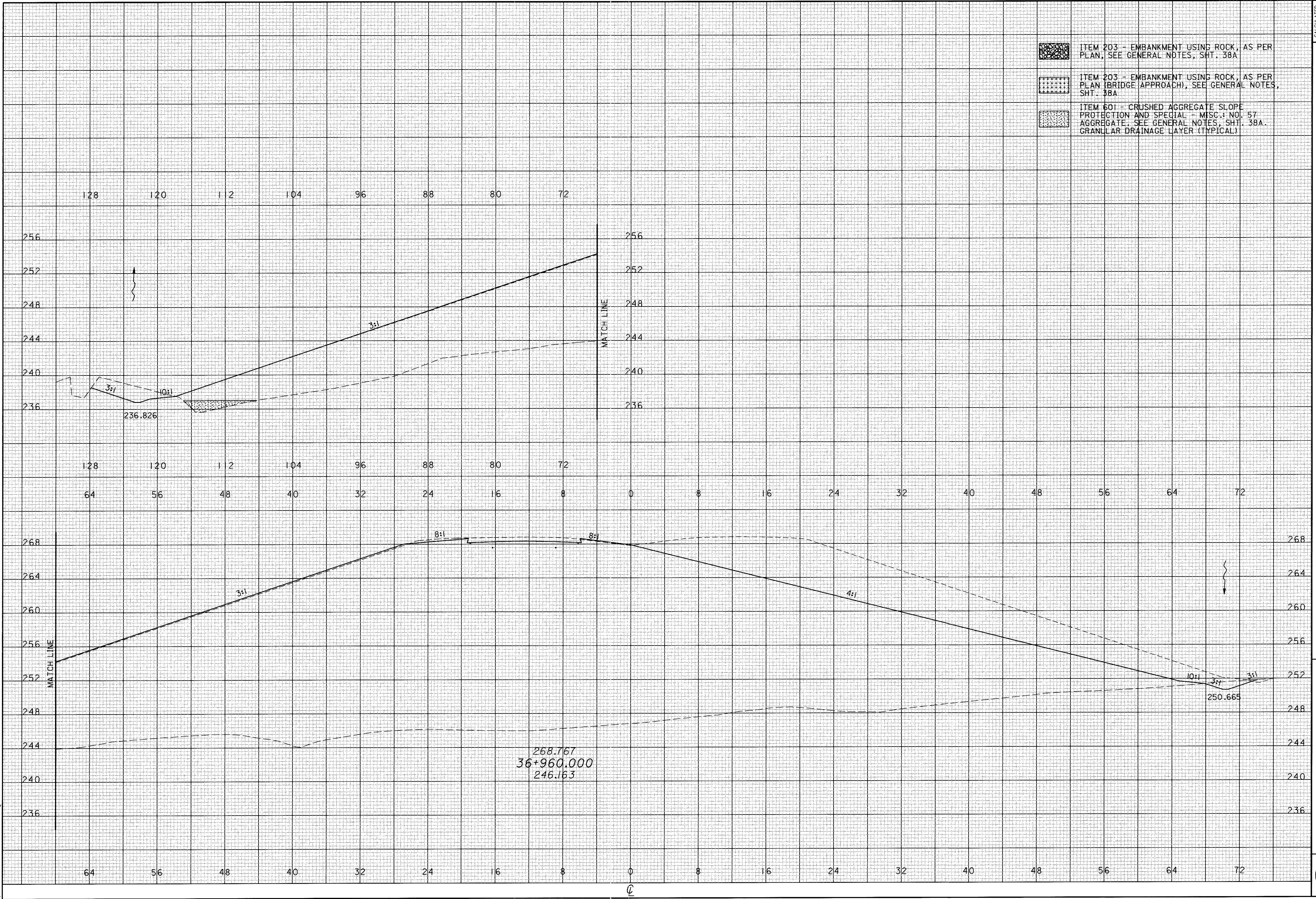
ATH-33-30.981

471  
956

04 FEB 2001 12:26:26  
c:\b287\mainline\03\ss4\_sht.dgn







CALCULATED  
 PPS  
 CHECKED  
 TAL

CROSS SECTIONS  
 STA 36+960

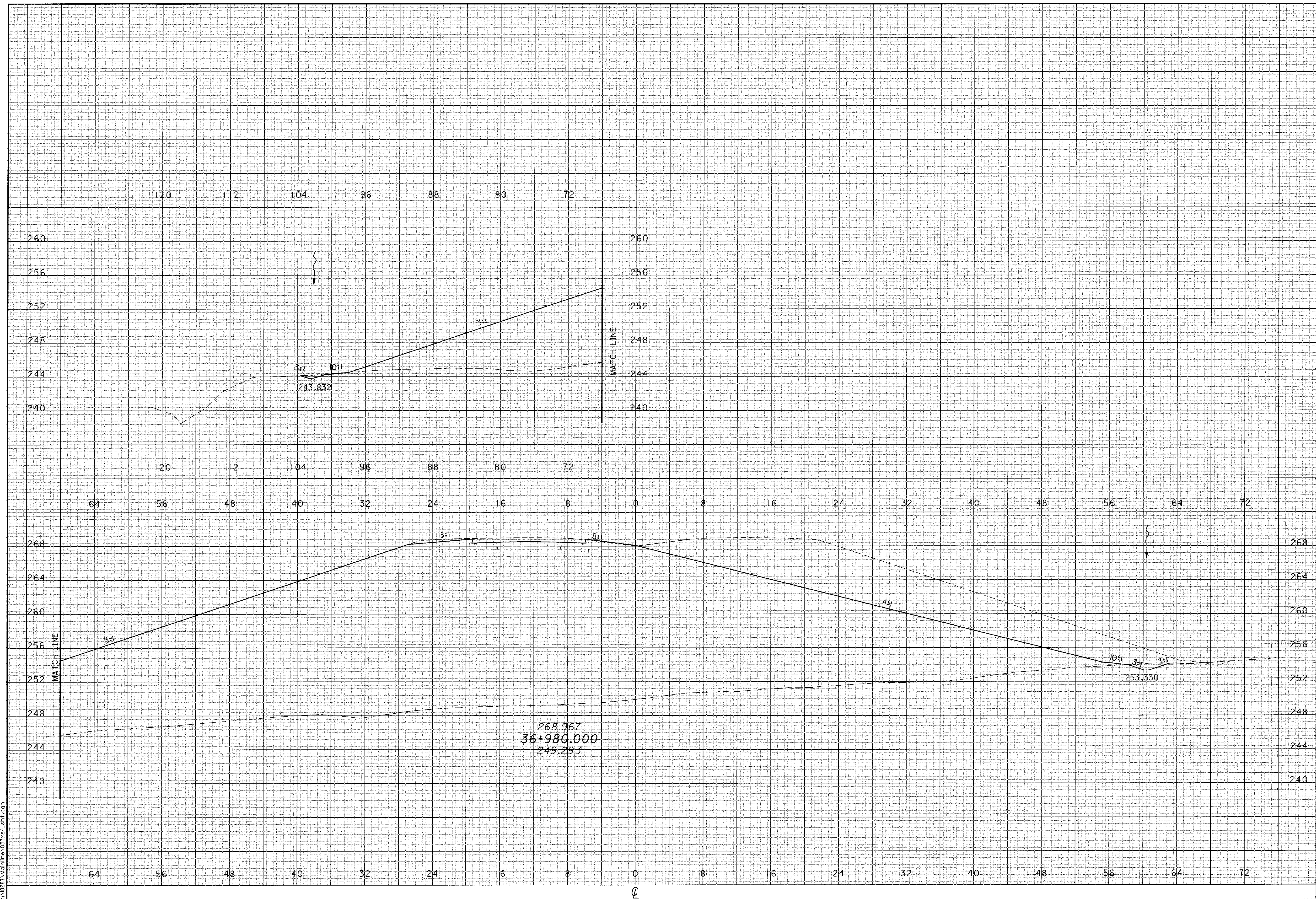
ATH-33-30.981

CALCULATED  
PRS  
CHECKED  
TAL

CROSS SECTIONS  
STA 36+980

ATH-33-30.981

474  
956



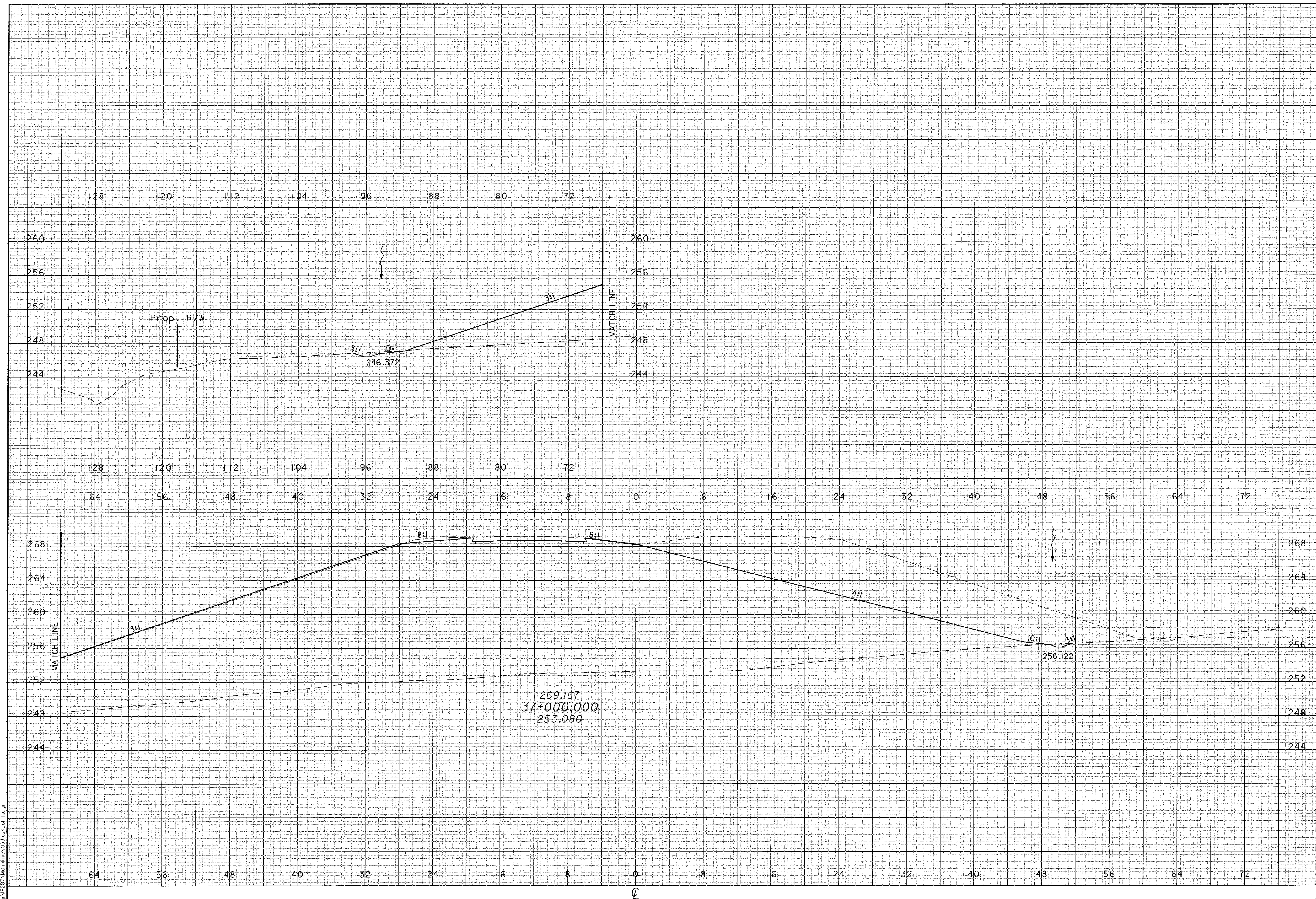
04 JAN 2001 15:34:06  
C:\B2B1\Working\033\4-1.spl.dgn

CALCULATED  
PRS  
CHECKED  
TAL

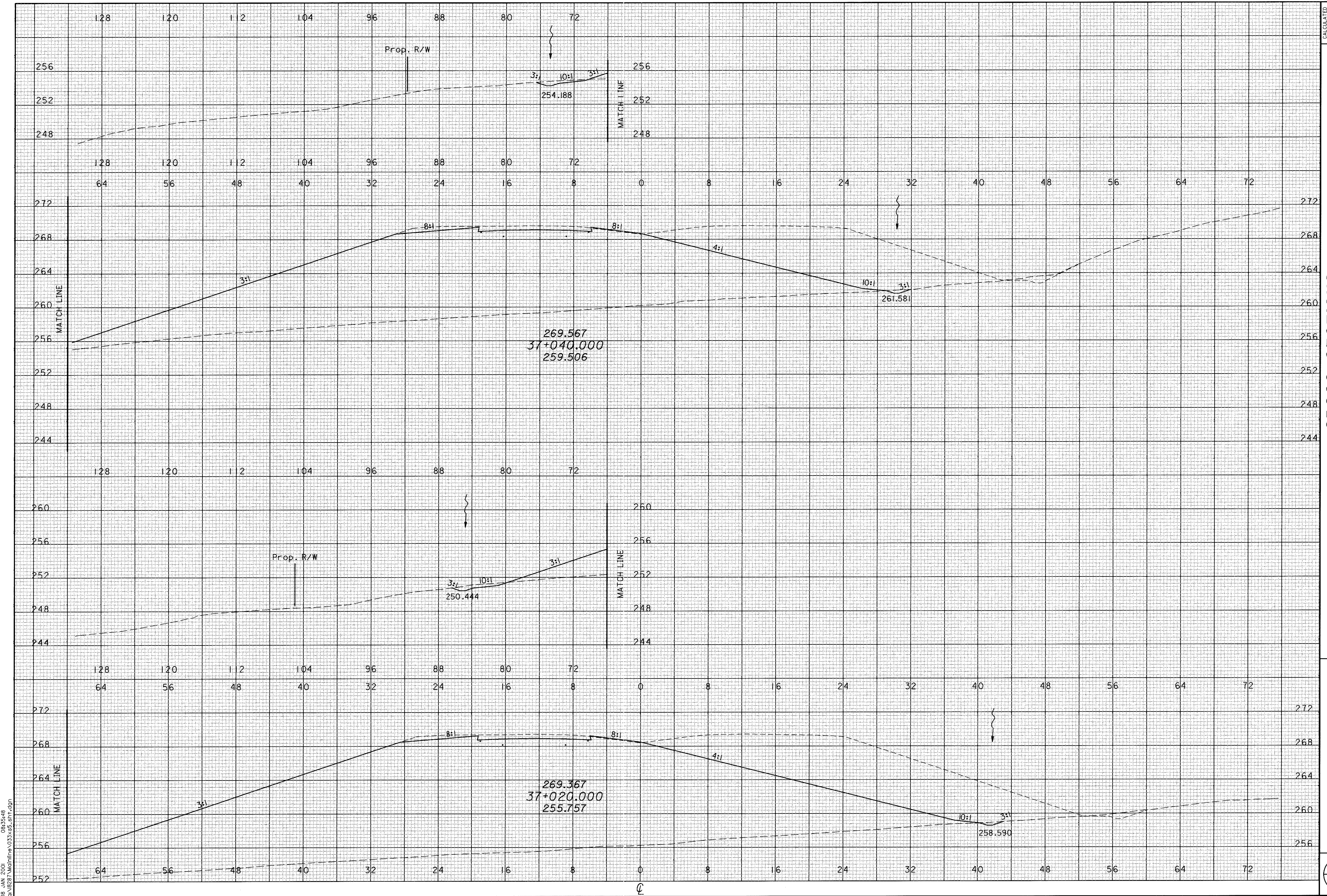
CROSS SECTIONS  
STA 37+000

ATH-33-30.981

475  
956



04 JAN 2001 15:34:00  
d:\2881\Athline\033\cs-l-5m1.dgn



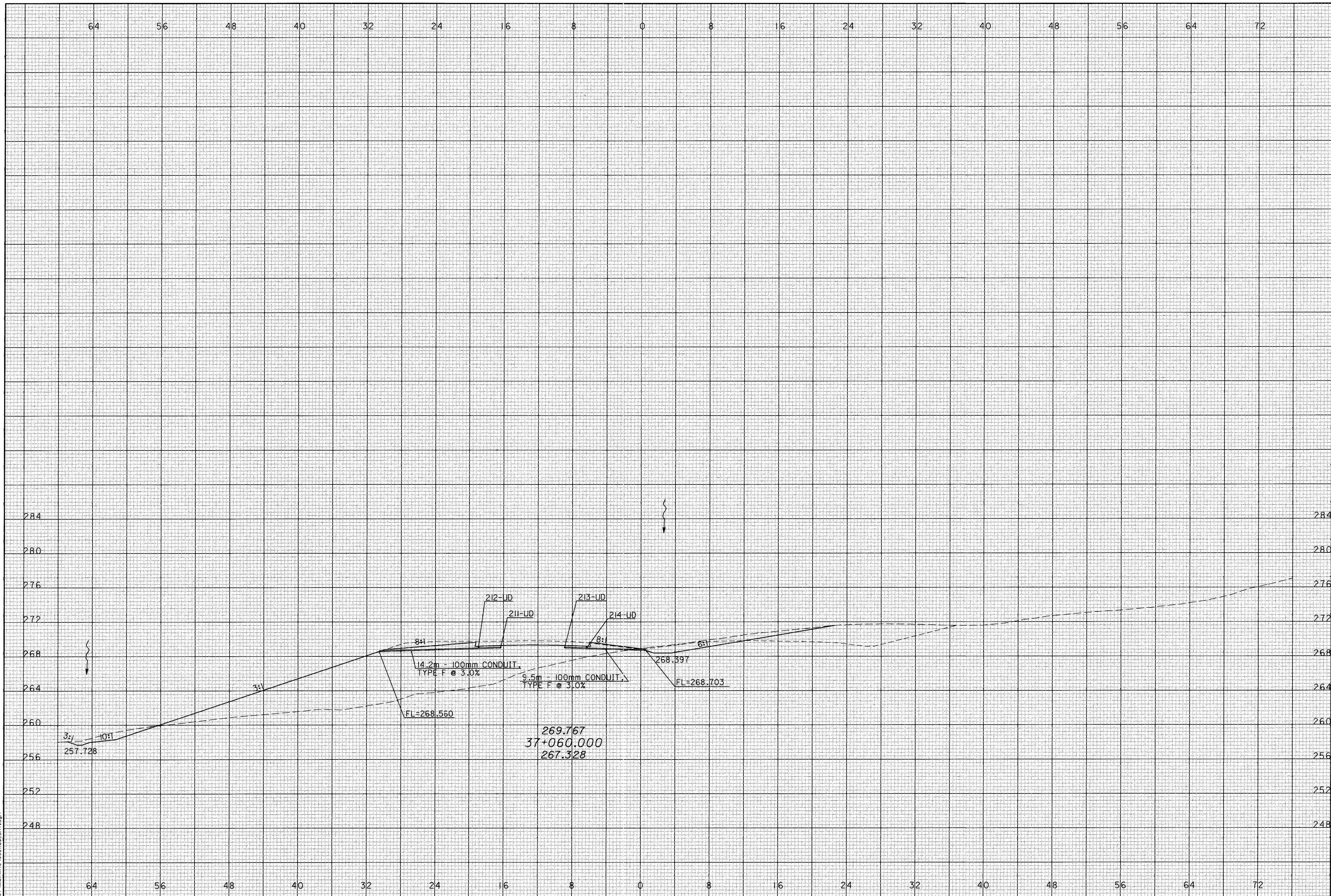
CALCULATED  
PRS  
CHECKED  
TAL

CROSS SECTIONS  
STA 37+020 TO STA 37+040

ATH-33-30.981

08 JAN 2001 08:35:48  
G:\02877\Matchline\033\05\_S11.dgn

DB: JAN 2001 08:35:48  
CA: H287\Mch\line\033\55-01.dgn



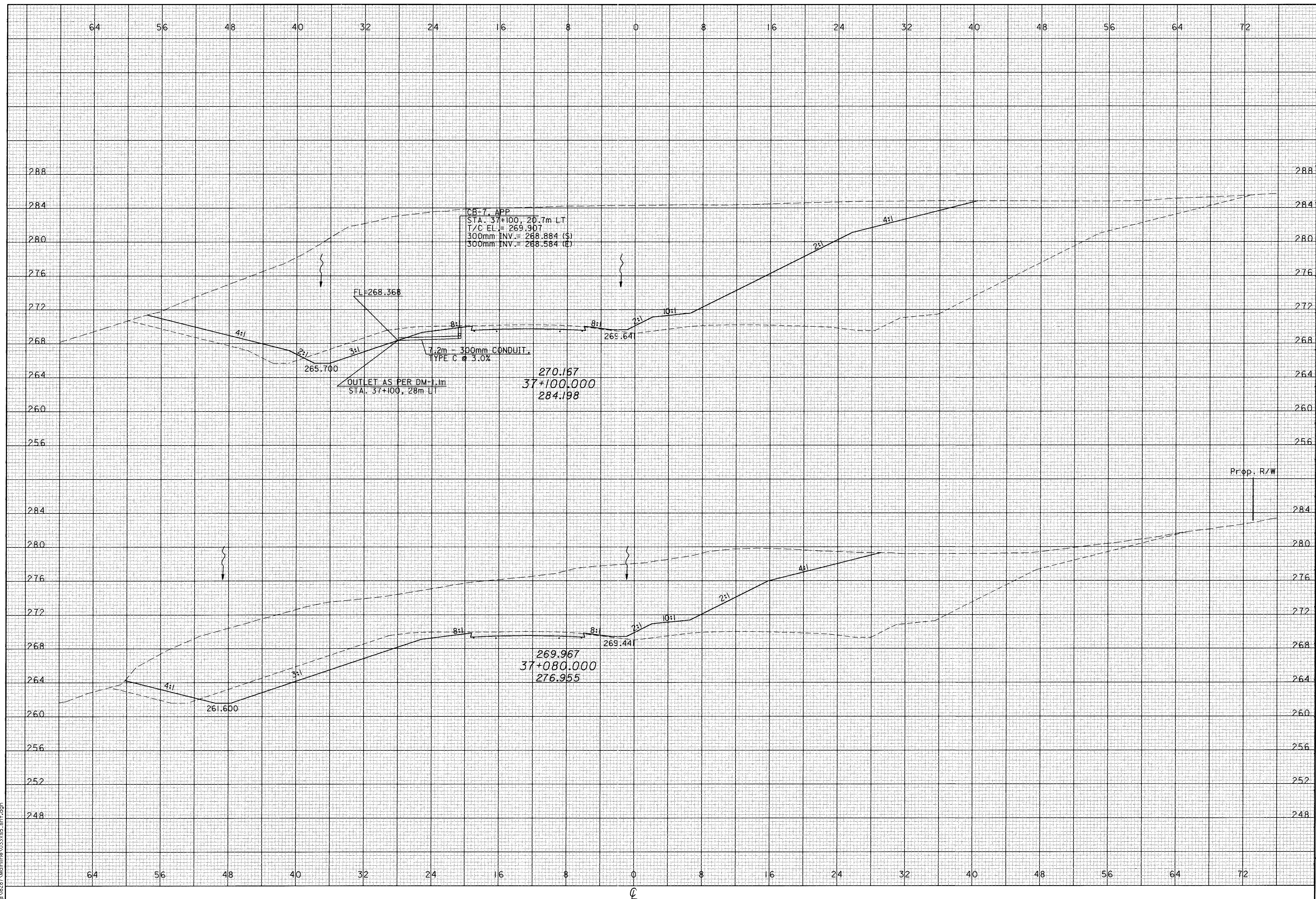
CROSS SECTIONS  
STA 37+060

ATH-33-30.981

477  
956

CALCULATED  
PRS  
CHECKED  
TAL

08 JAN 2001 08:35:48  
c:\p287\Mainline\033\ss5\_sht.dgn

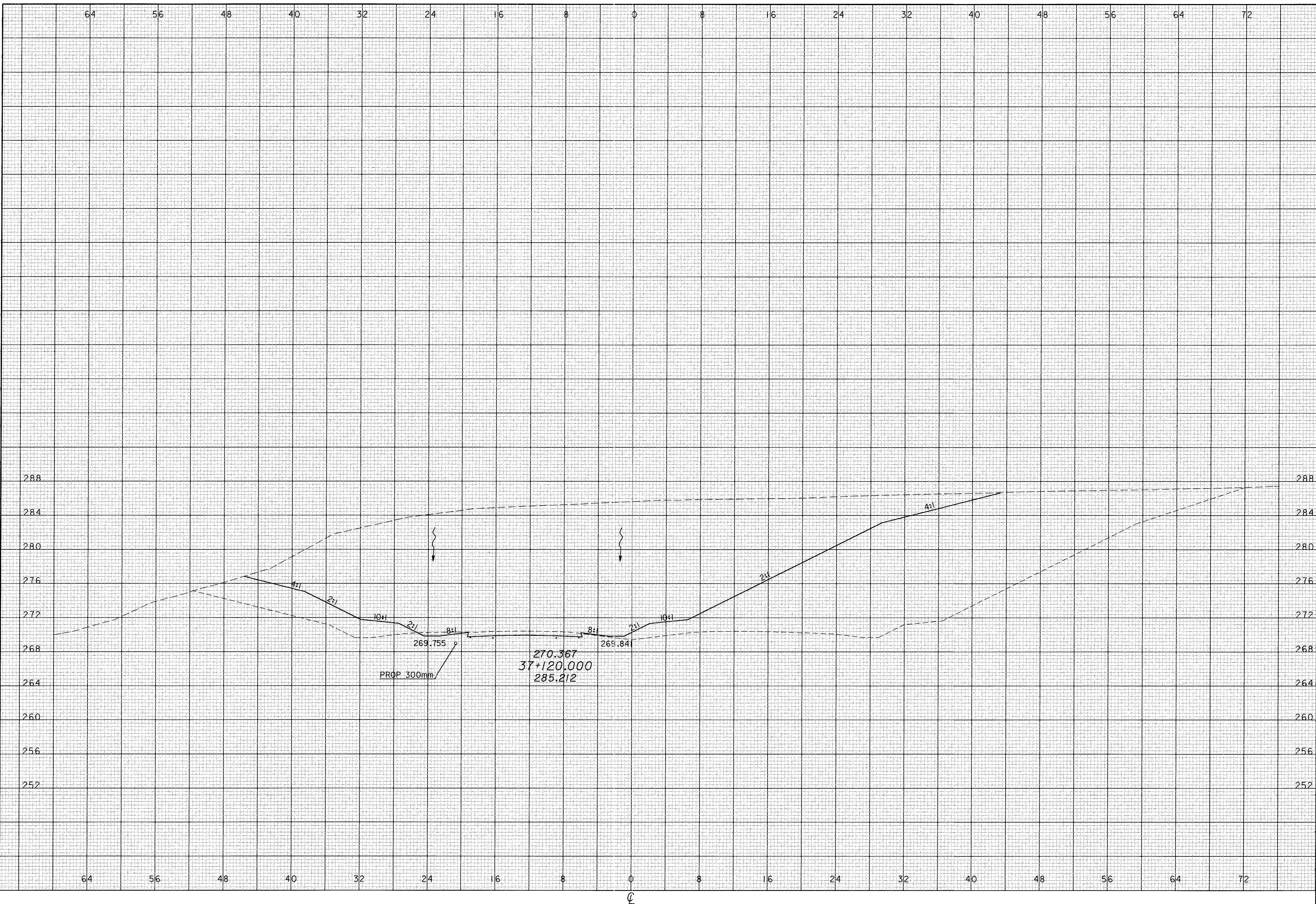


CALCULATED  
PRS  
CHECKED  
TAL

CROSS SECTIONS  
STA 37+080 TO STA 37+100

ATH-33-30.981

08 JAN 2001 08:35:48  
S:\B287\Modline\033\02.dgn



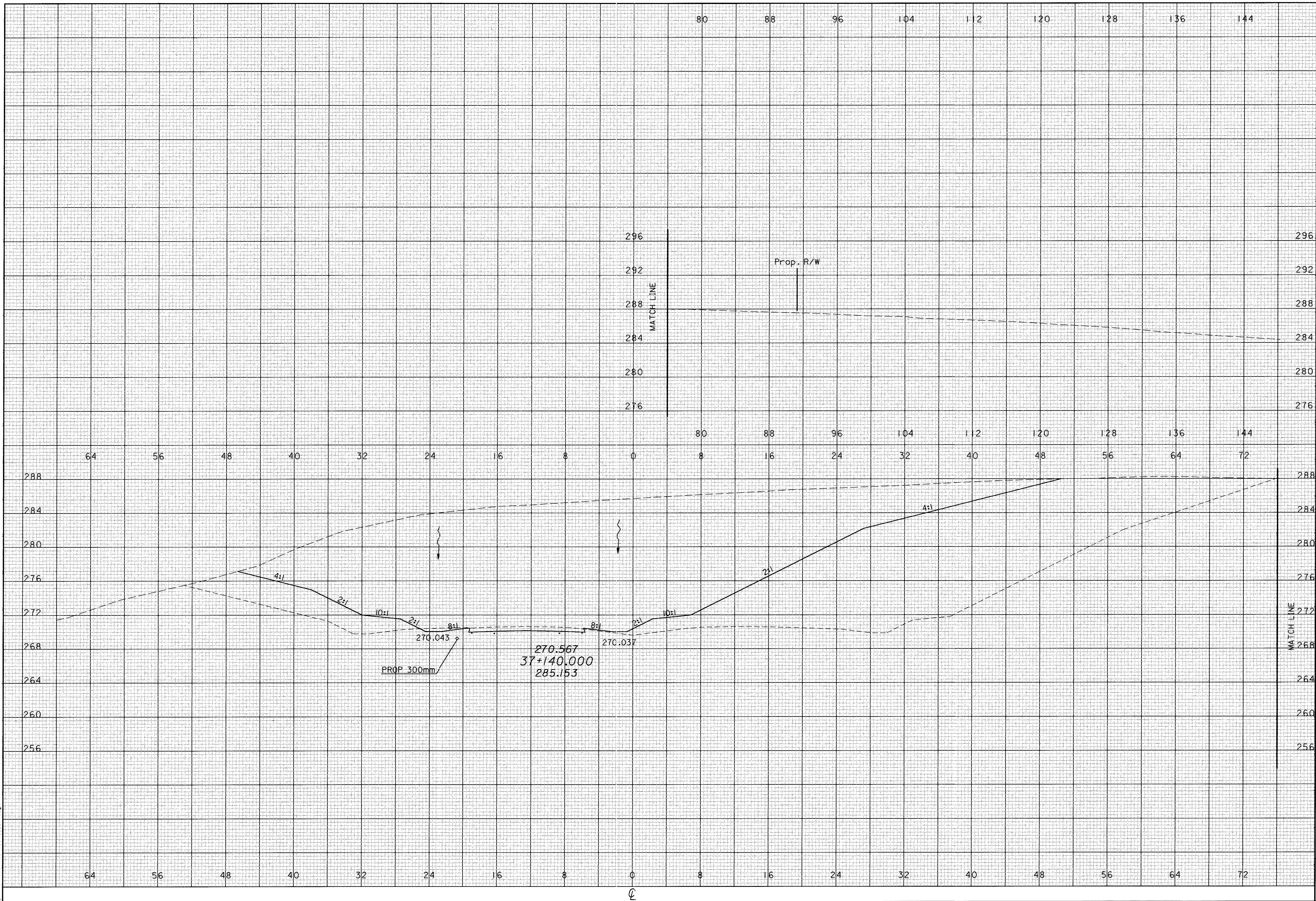
CROSS SECTIONS  
STA 37+120

ATH-33-30.981

CALCULATED
PRS
CHECKED
TAL

479
956



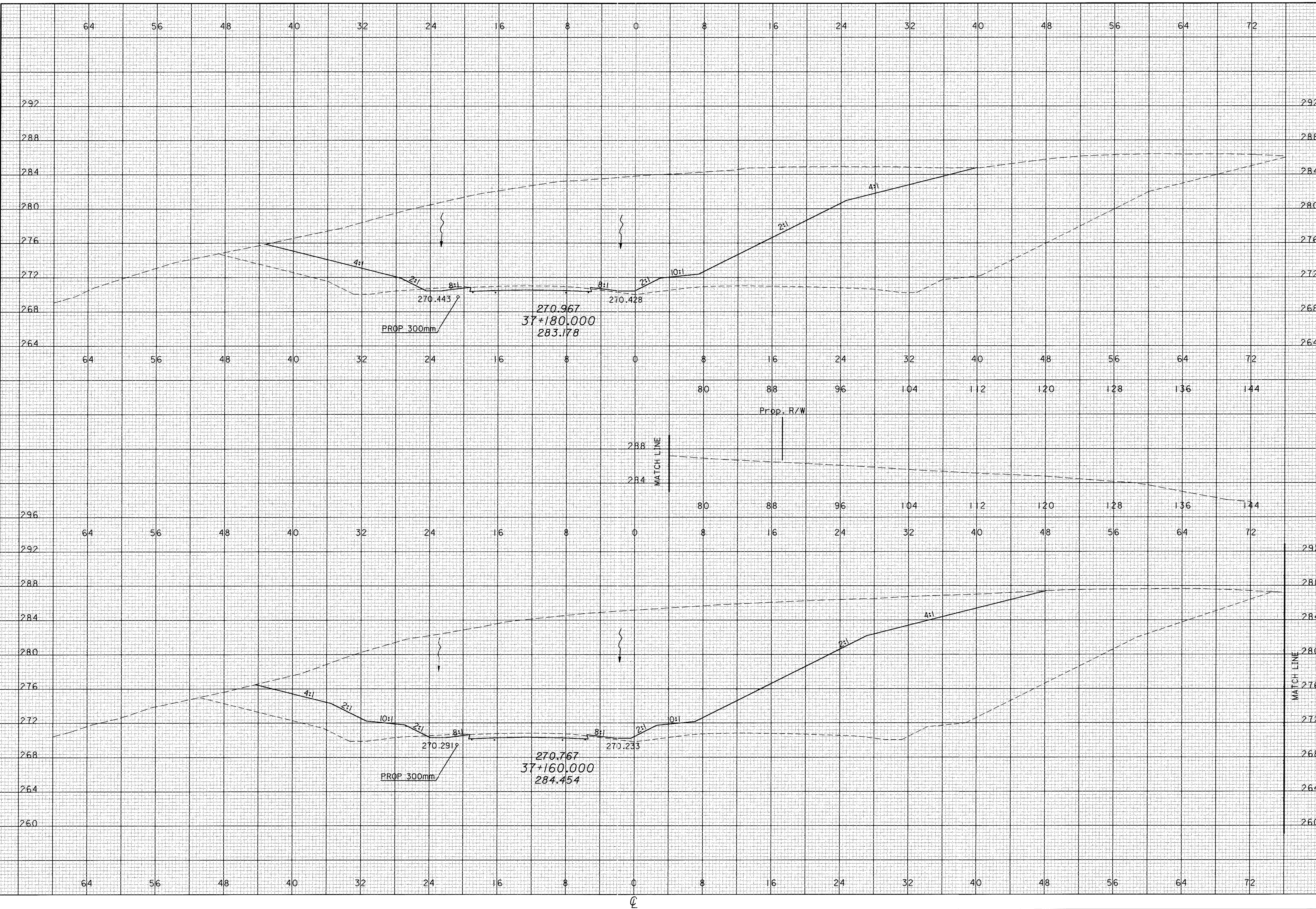


CROSS SECTIONS  
STA 37+140

ATH-33-30.981

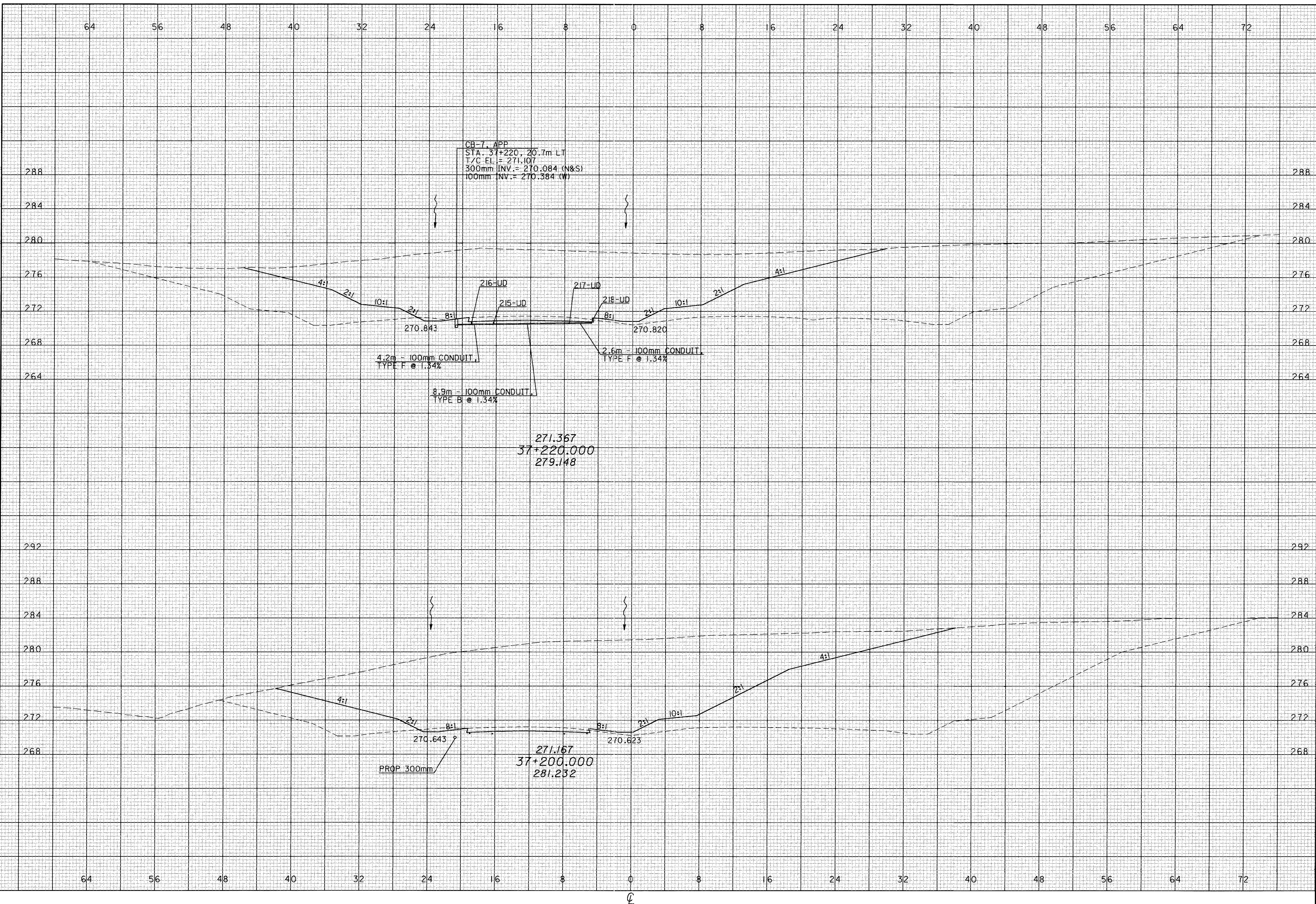
CALCULATED  
PRS  
CHECKED  
TAL

08 JAN 2001 08:35:49  
c:\p287\Mod\line\033x55\_snr.dgn



CALCULATED	PRS	CHECKED	TAL
<b>CROSS SECTIONS STA 37+160 TO STA 37+180</b>			
<b>ATH-33-30.981</b>			
			481 956

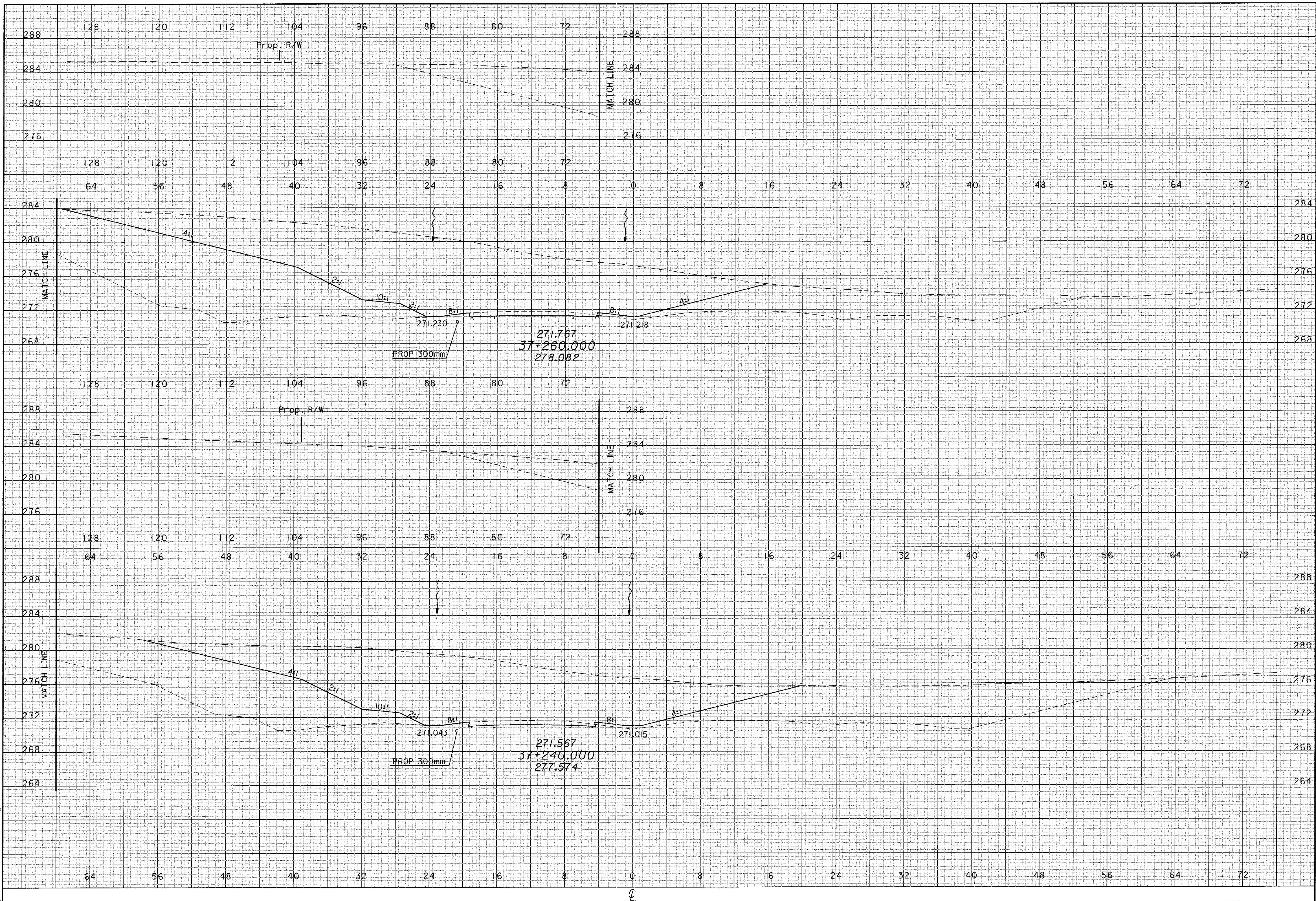
08 JAN 2001 08:35:49  
GA182871.Mcd\line\033\45\_817.dgn



CALCULATED  
PRS  
CHECKED  
TAL

CROSS SECTIONS  
STA 37+200 TO STA 37+220

ATH-33-30.981

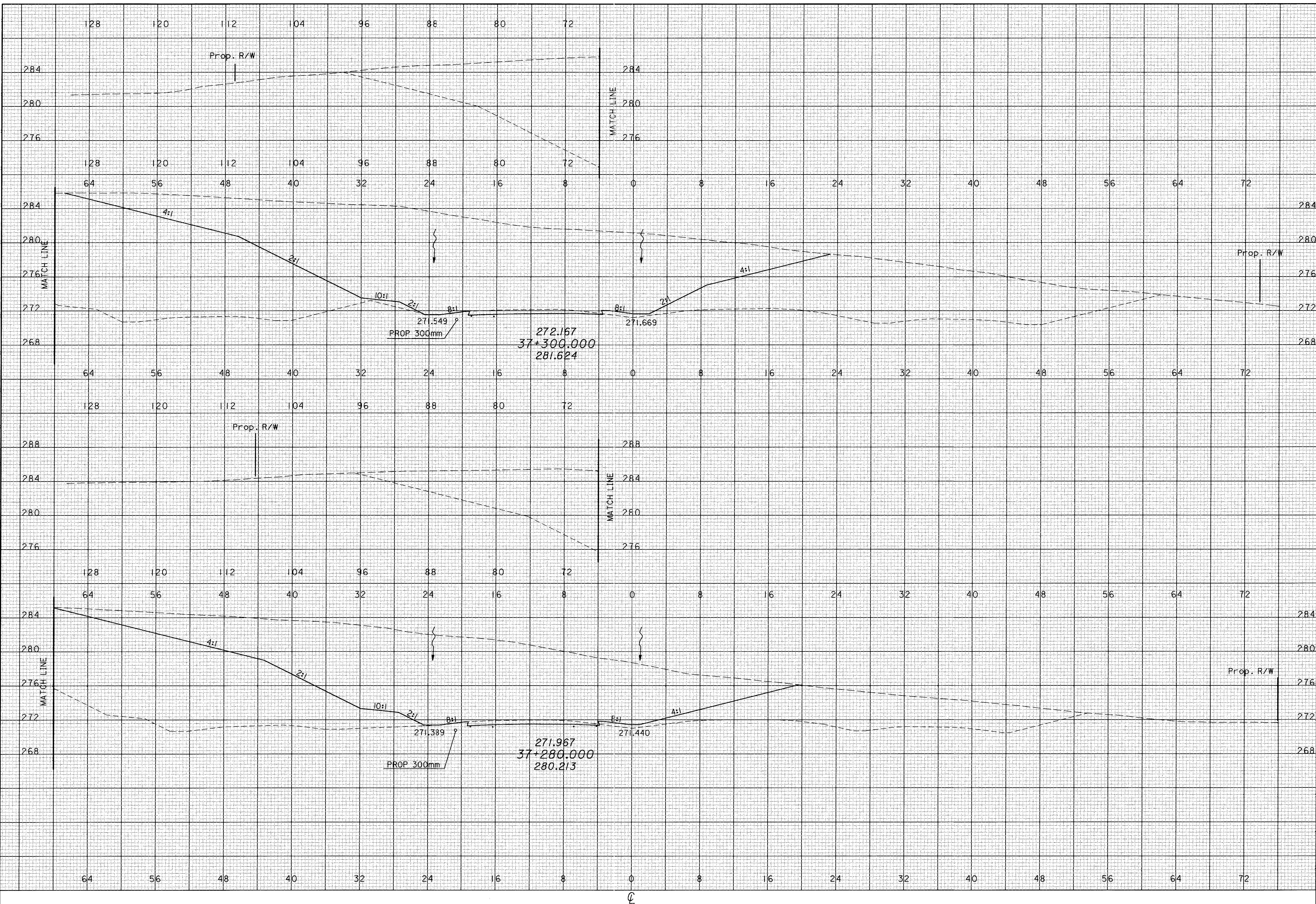


CALCULATED  
PRS  
CHECKED  
TAL

**CROSS SECTIONS  
STA 37+240 TO STA 37+260**

**ATH-33-30.981**

483  
956

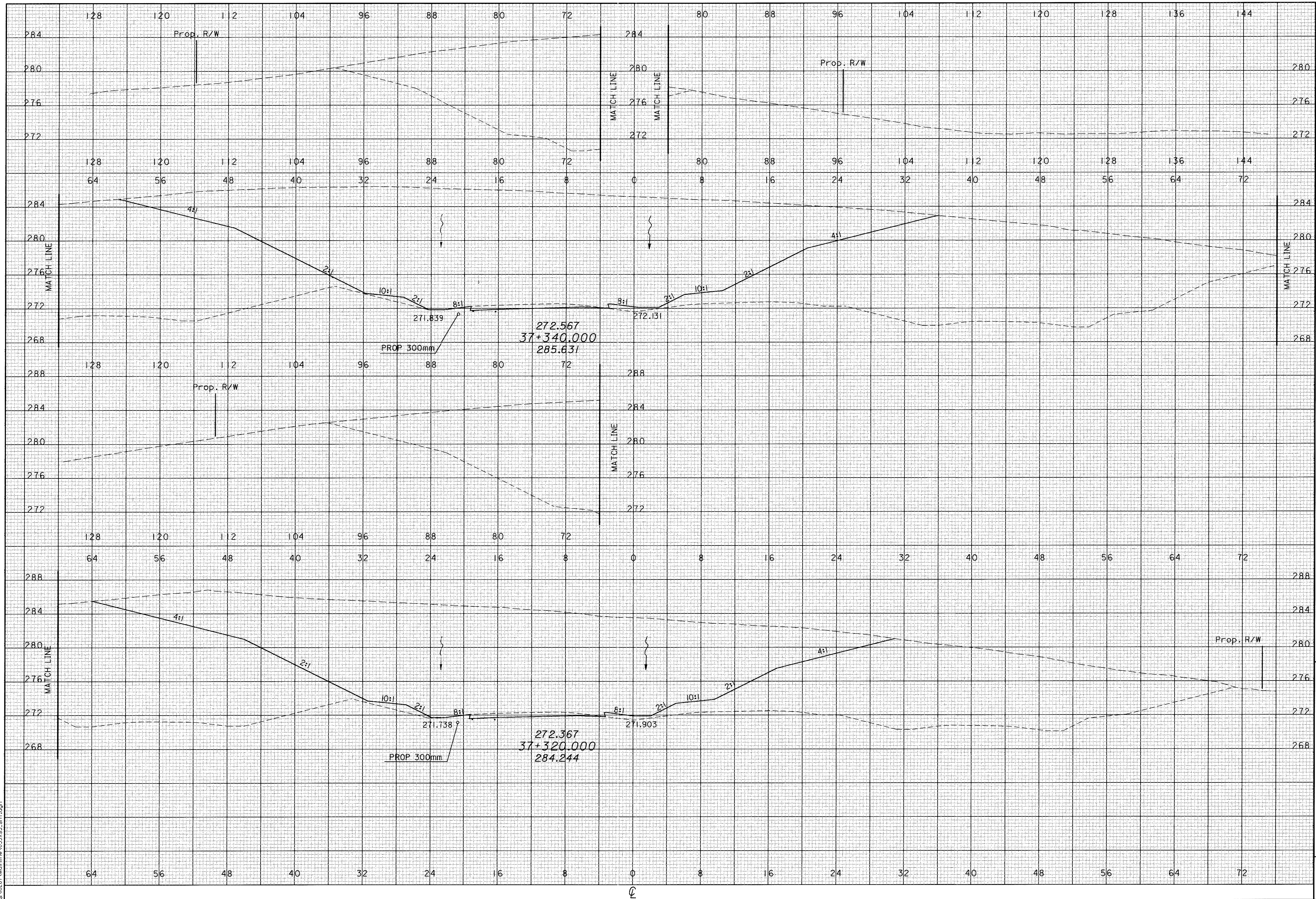


CALCULATED  
PRS  
CHECKED  
TAL

CROSS SECTIONS  
STA 37+280 TO STA 37+300

ATH-33-30.981

08 JAN 2001 08:35:49  
g:\18287\MoLine\033.x55.sht.dgn



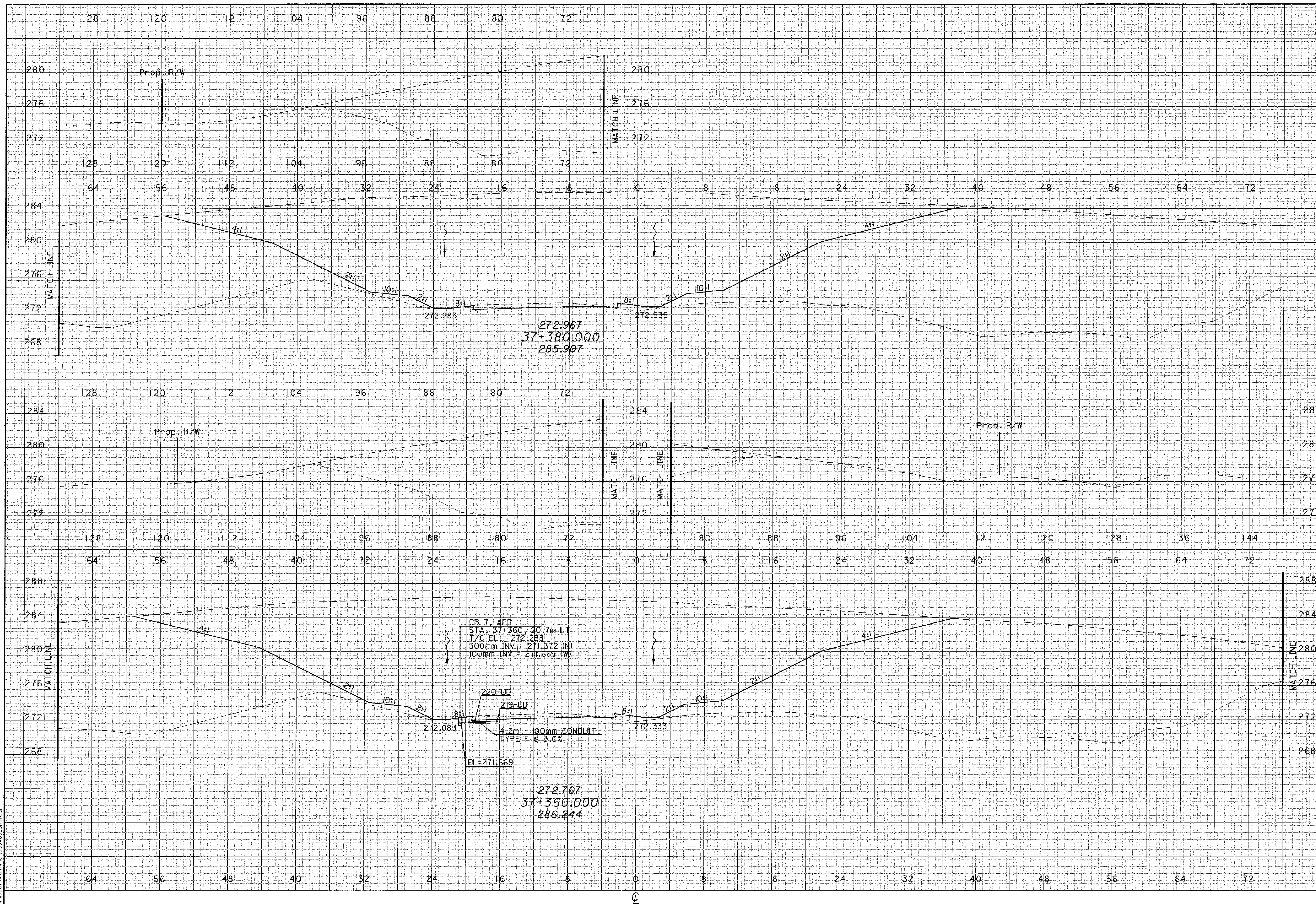
CALCULATED  
PRS  
CHECKED  
TAL

CROSS SECTIONS  
STA 37+320 TO STA 37+340

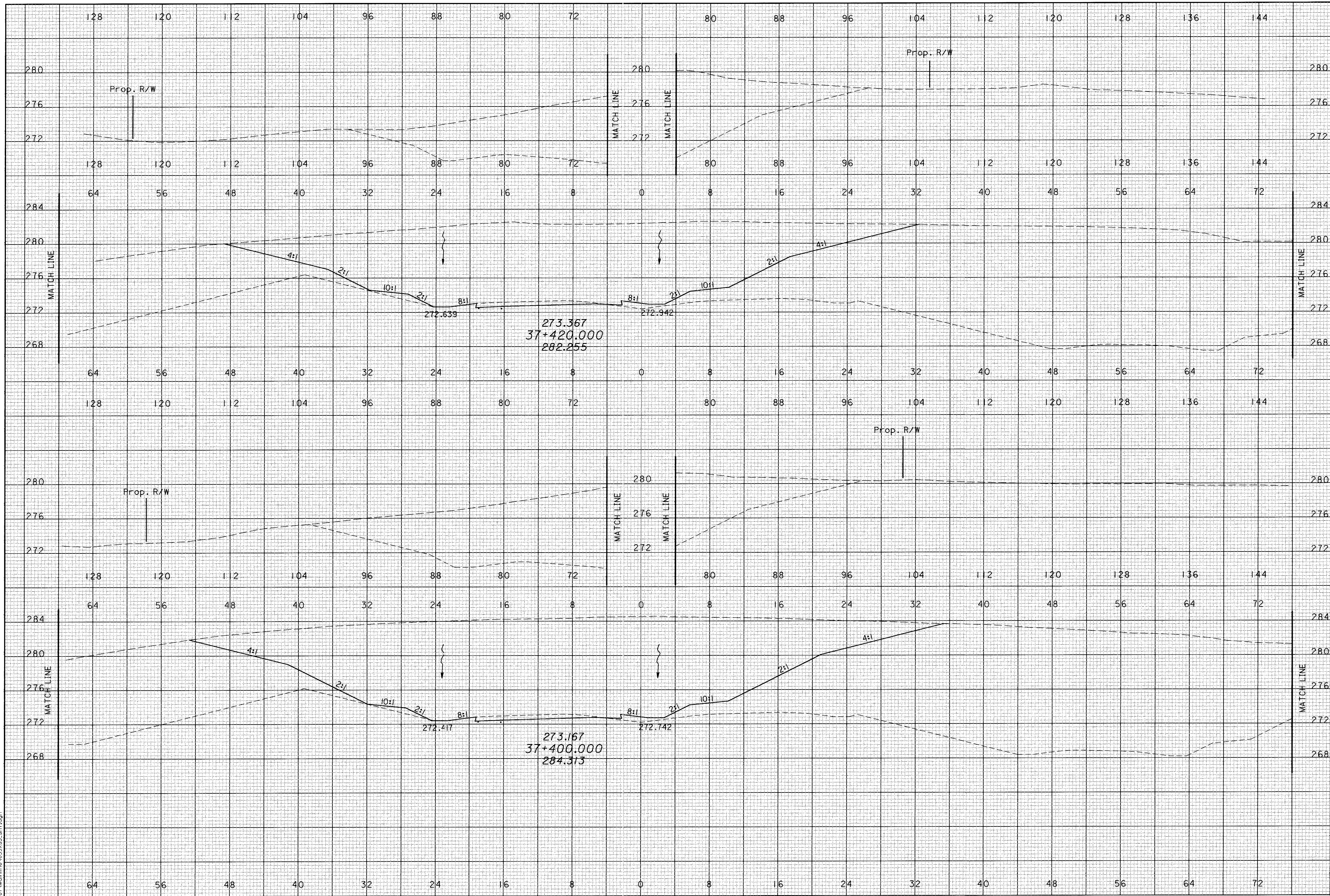
ATH-33-30.981

485  
956

08 JAN 2001 08:35:49  
c:\18287\Mainline\033x55\_sht.dgn



CALCULATED	PRS	CHECKED	TAL
<b>CROSS SECTIONS STA 37+360 TO STA 37+380</b>			
<b>ATH-33-30.981</b>			
486		956	



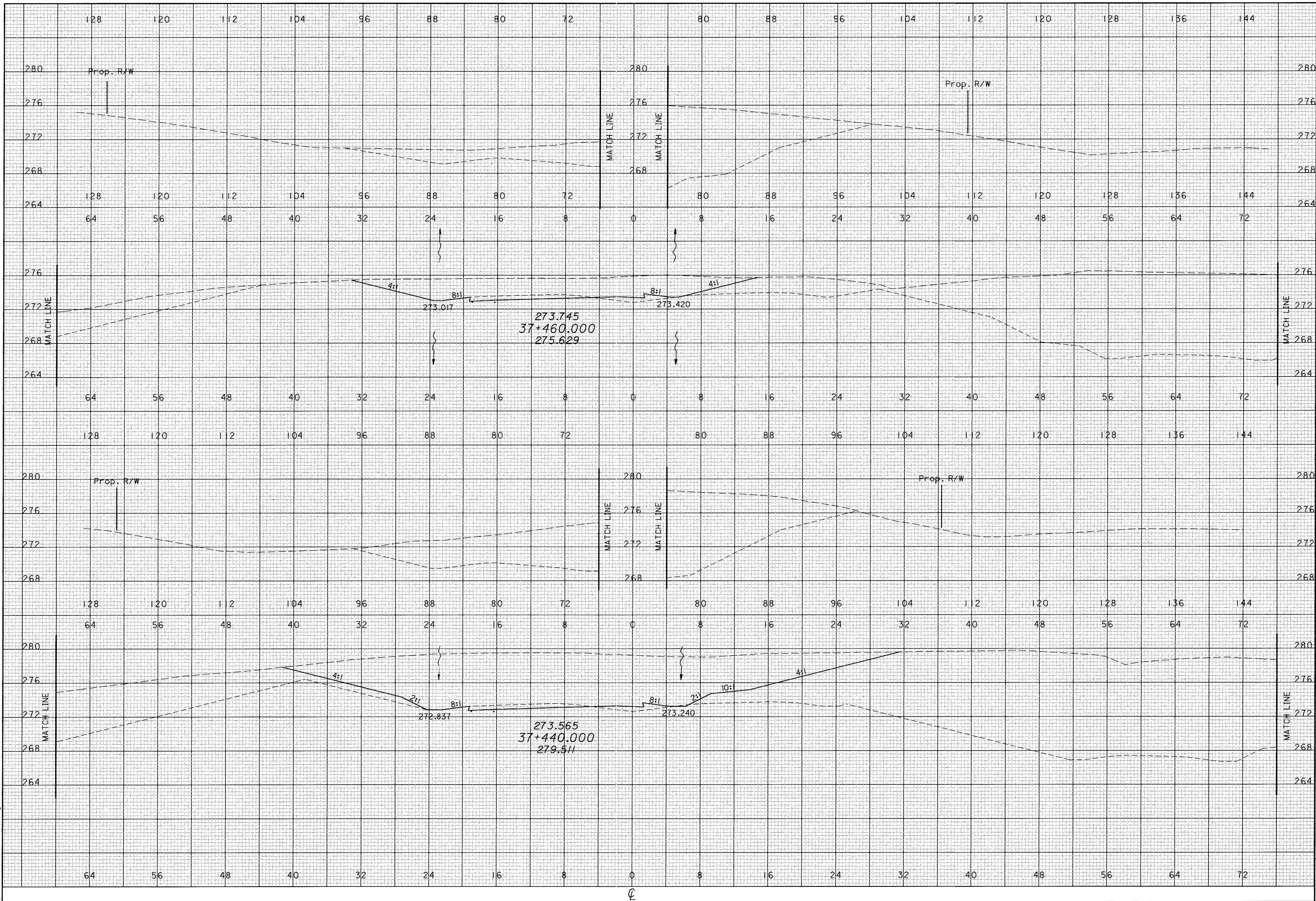
CROSS SECTIONS  
STA 37+400 TO STA 37+420

ATH-33-30.981

487  
956

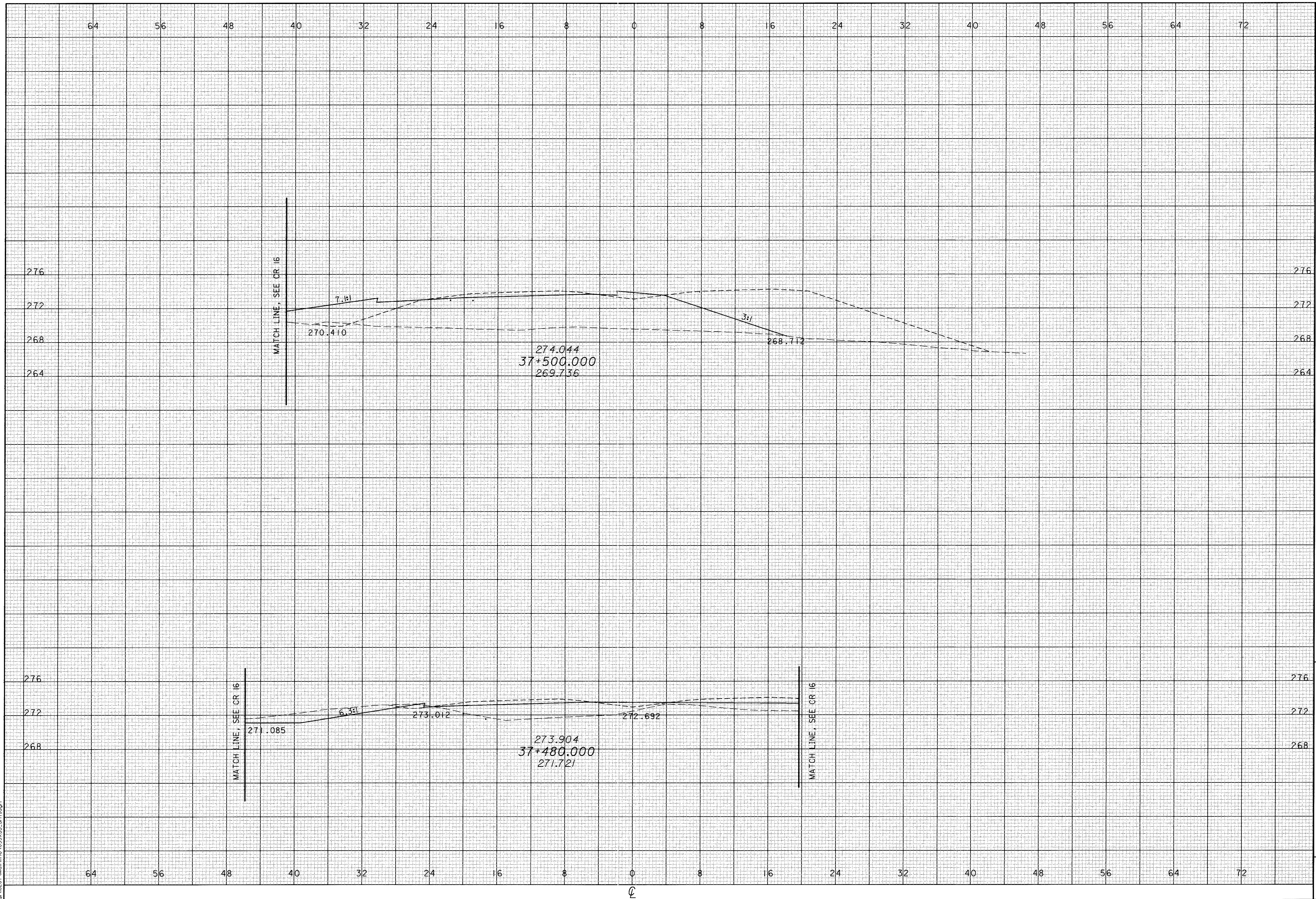
CALCULATED  
PRS  
CHECKED  
TAL





CALCULATED	PRS	CHECKED	TAL
<b>CROSS SECTIONS STA 37+440 TO STA 37+460</b>			
<b>ATH-33-30.981</b>			
488			
956			

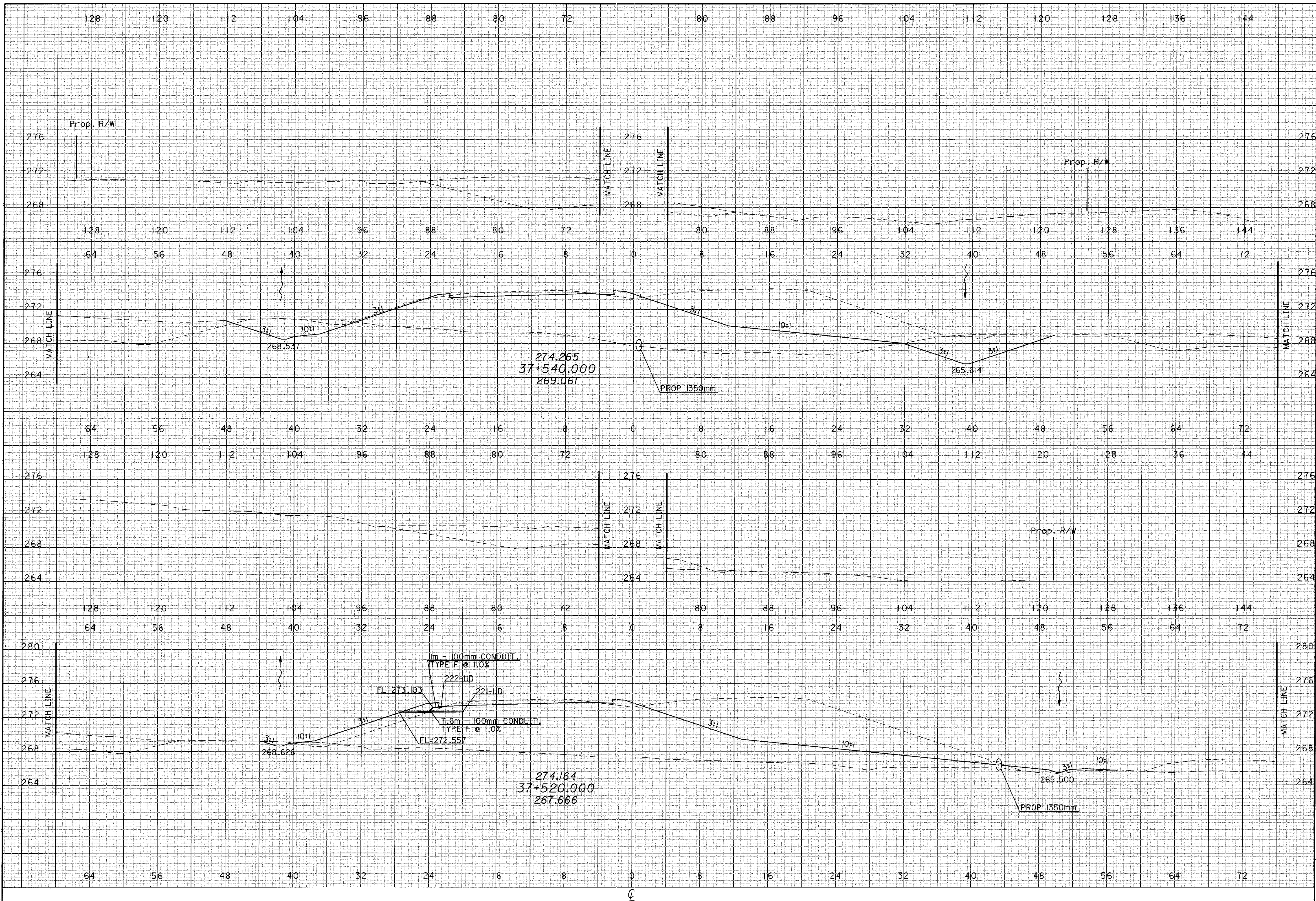
08 JAN 2001 08:35:50  
q:\18287\Ma\18287.dgn



CALCULATED  
PRS  
CHECKED  
TAL

**CROSS SECTIONS  
STA 37+480 TO STA 37+500**

**ATH-33-30.981**



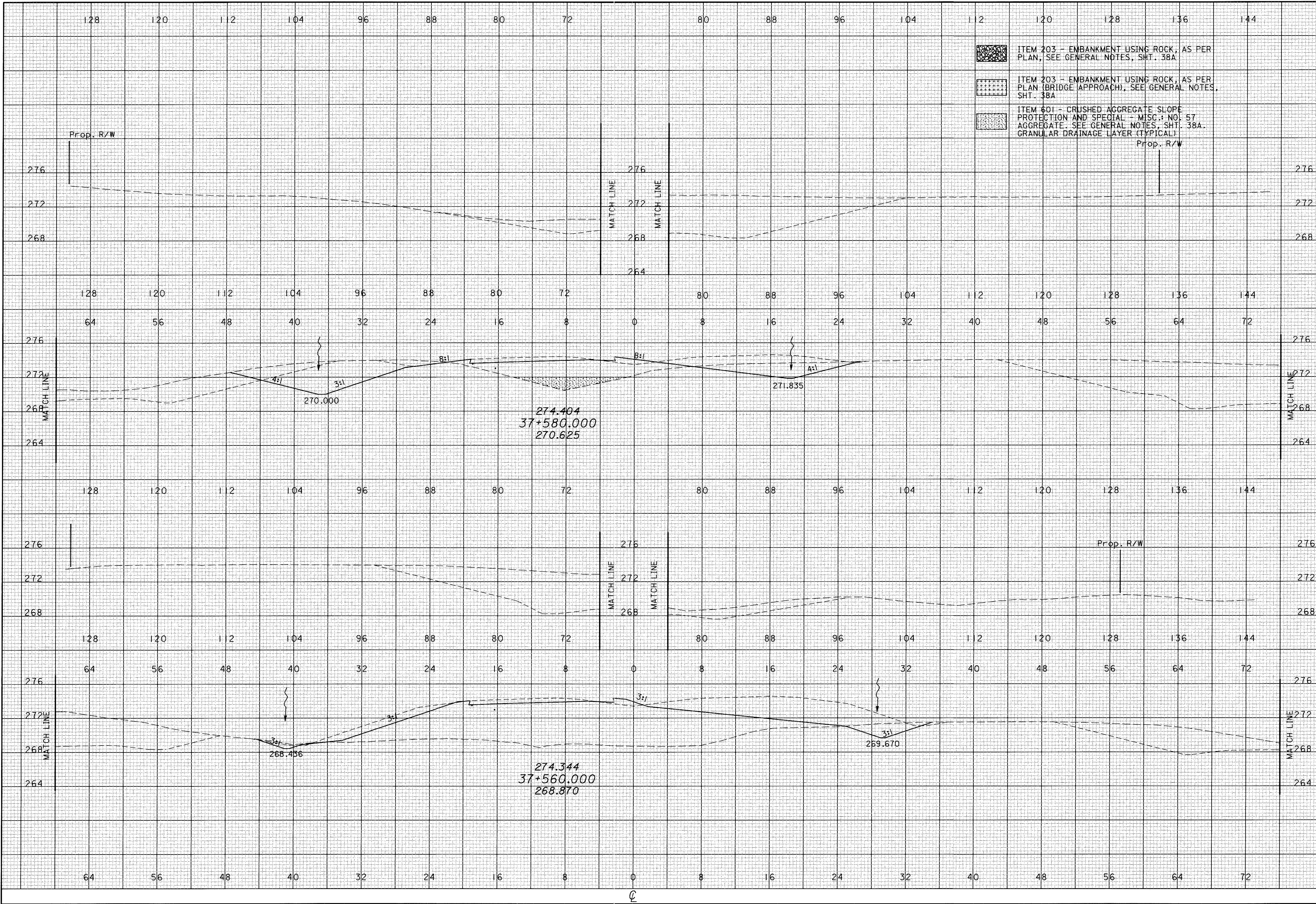
CALCULATED  
PRS  
CHECKED  
TAL

CROSS SECTIONS  
STA 37+520 TO STA 37+540

ATH-33-30.981

CALCULATED  
P.R.S.  
CHECKED  
TAL

- ITEM 203 - EMBANKMENT USING ROCK, AS PER PLAN, SEE GENERAL NOTES, SHT. 38A
- ITEM 203 - EMBANKMENT USING ROCK, AS PER PLAN (BRIDGE APPROACH), SEE GENERAL NOTES, SHT. 38A
- ITEM 601 - CRUSHED AGGREGATE SLOPE PROTECTION AND SPECIAL - MISC. NO. 57 AGGREGATE. SEE GENERAL NOTES, SHT. 38A. GRANULAR DRAINAGE LAYER (TYPICAL)

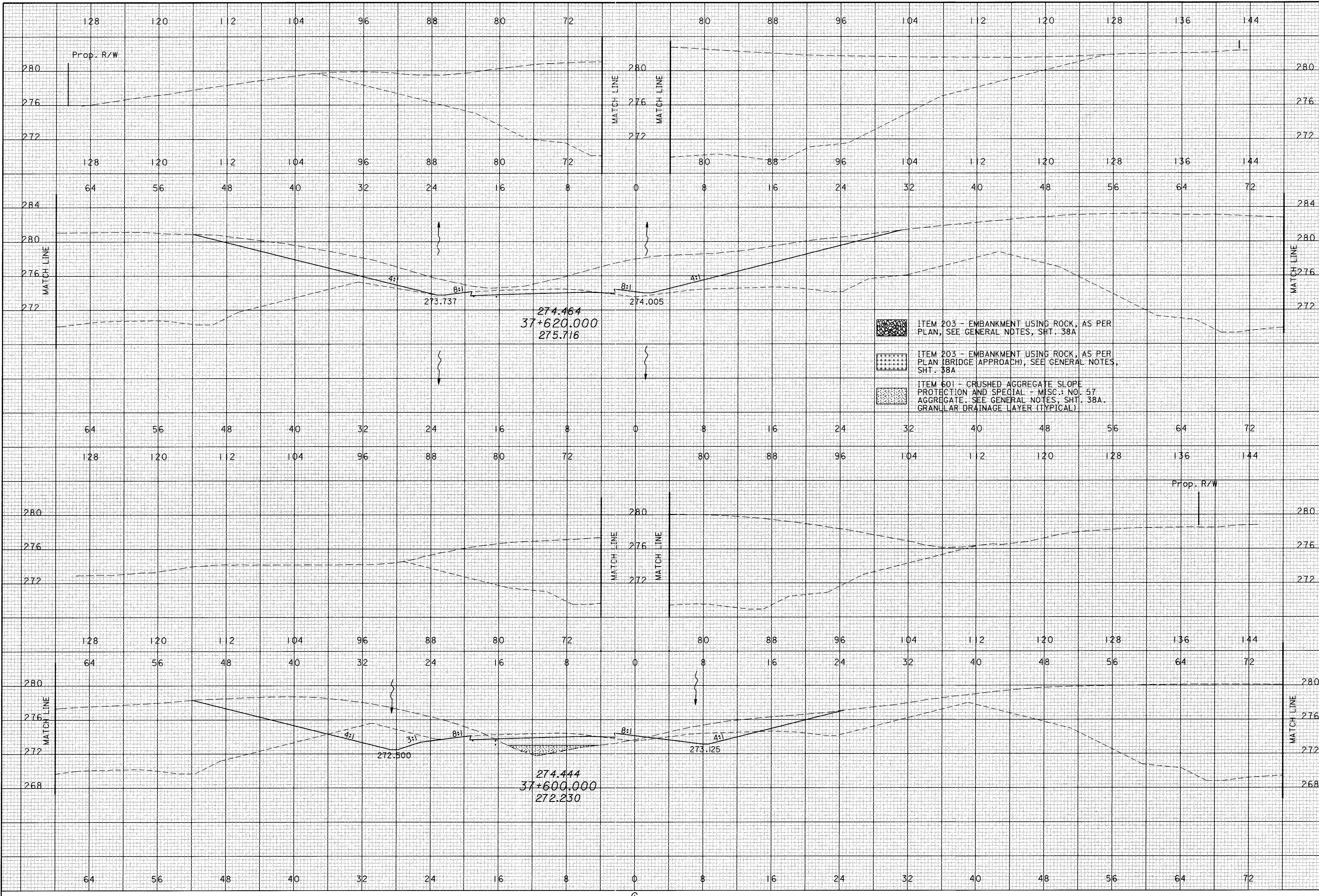


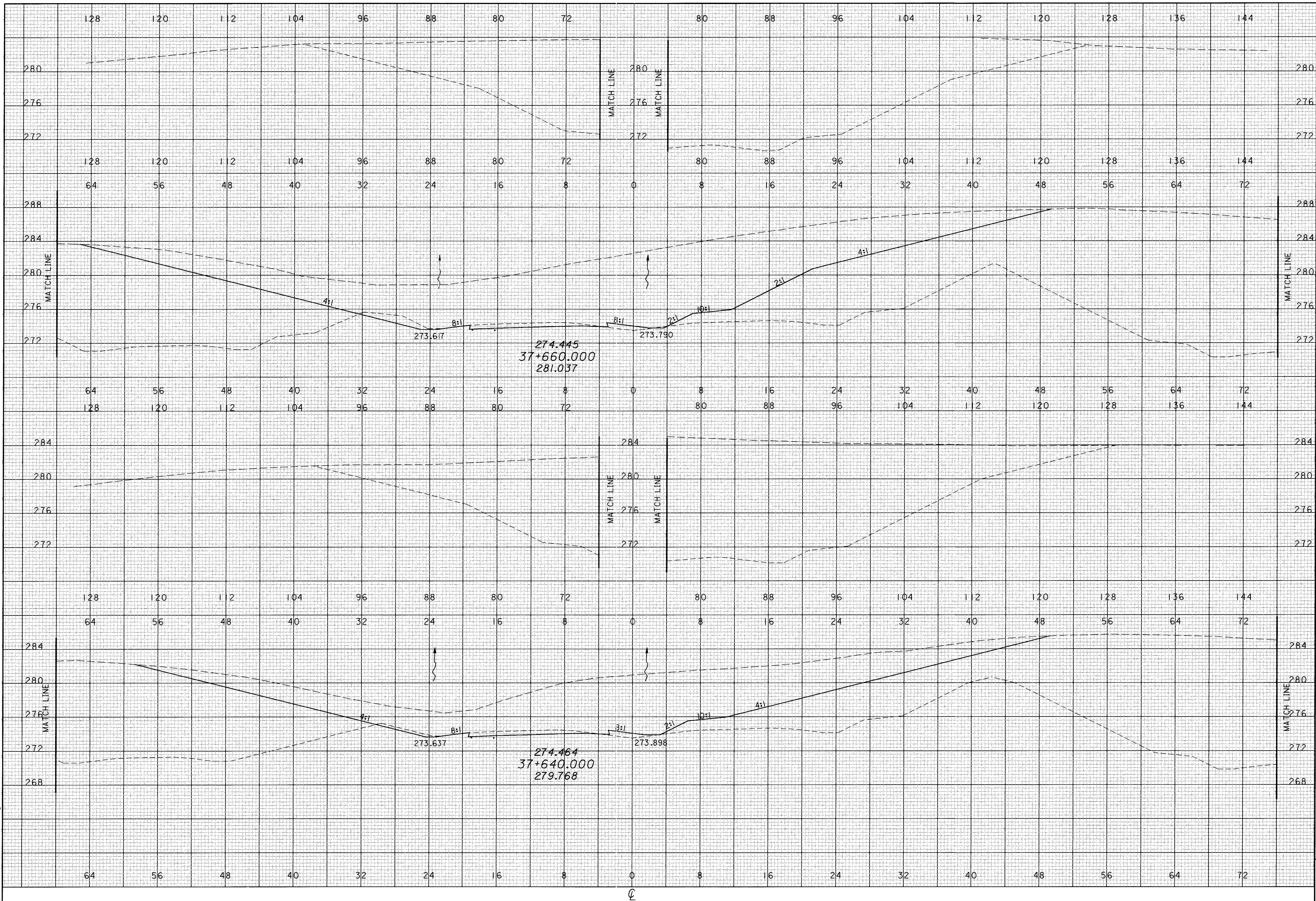
CROSS SECTIONS  
STA 37+560 TO STA 37+580

ATH-33-30.981

491  
956

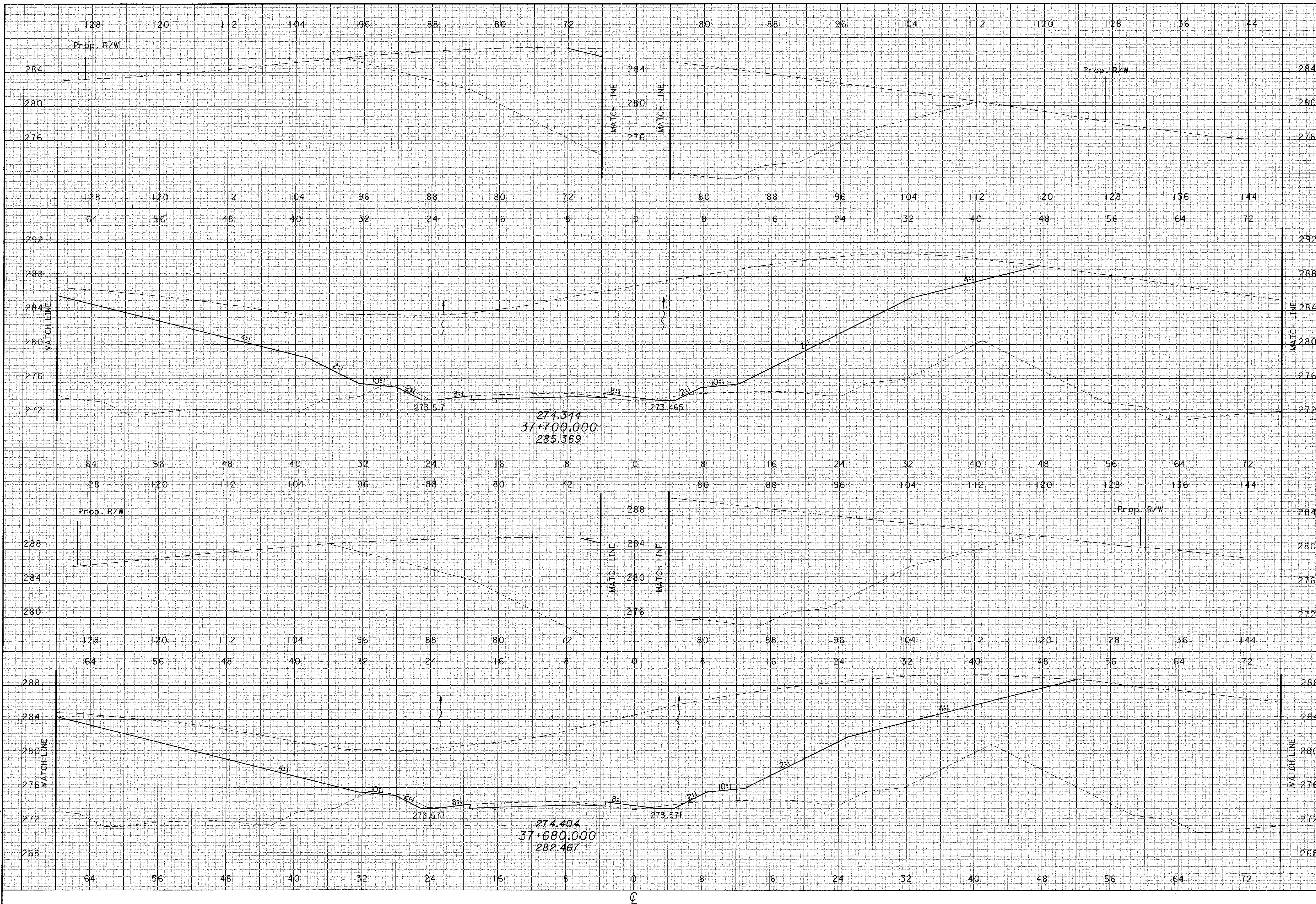
04 FEB 2001 12:40:12  
at:\28\N\Mainline\03\3x55\_entr.dgn





CROSS SECTIONS  
STA 37+640 TO STA 37+660  
ATH-33-30.981  
CALCULATED  
PRS  
CHECKED  
TAL  
493  
956

08 JAN 2001 09:35:51  
at:\B2P1\Marline\033x55.sht.dgn



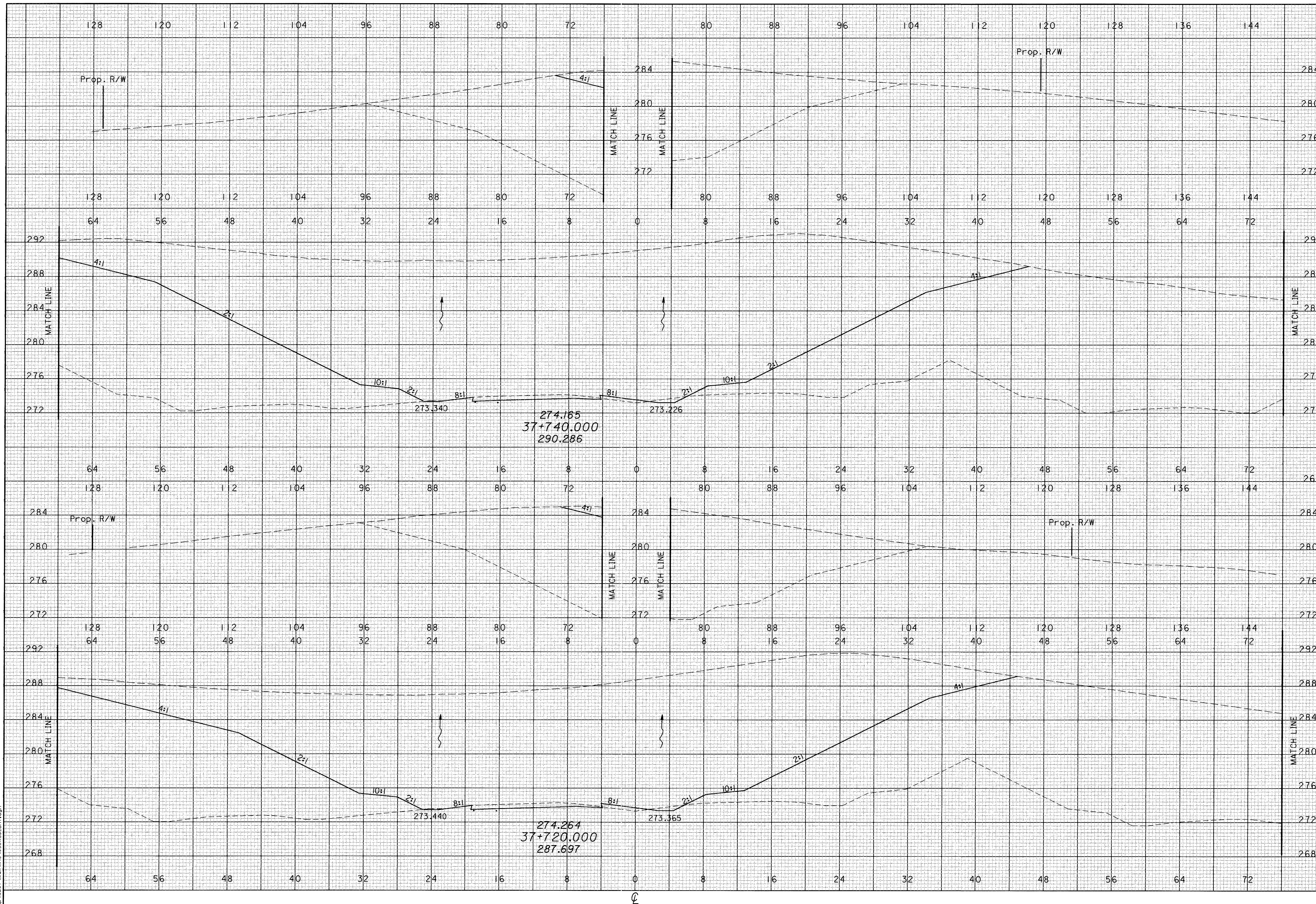
CALCULATED  
PRS  
CHECKED  
TAL

CROSS SECTIONS  
STA 37+680 TO STA 37+700

ATH-33-30.981

494  
956

08 JAN 2001 08:35:51  
g:\18287\Mainline\033x55.sh1.dgn



CALCULATED  
PRS  
CHECKED  
TAL

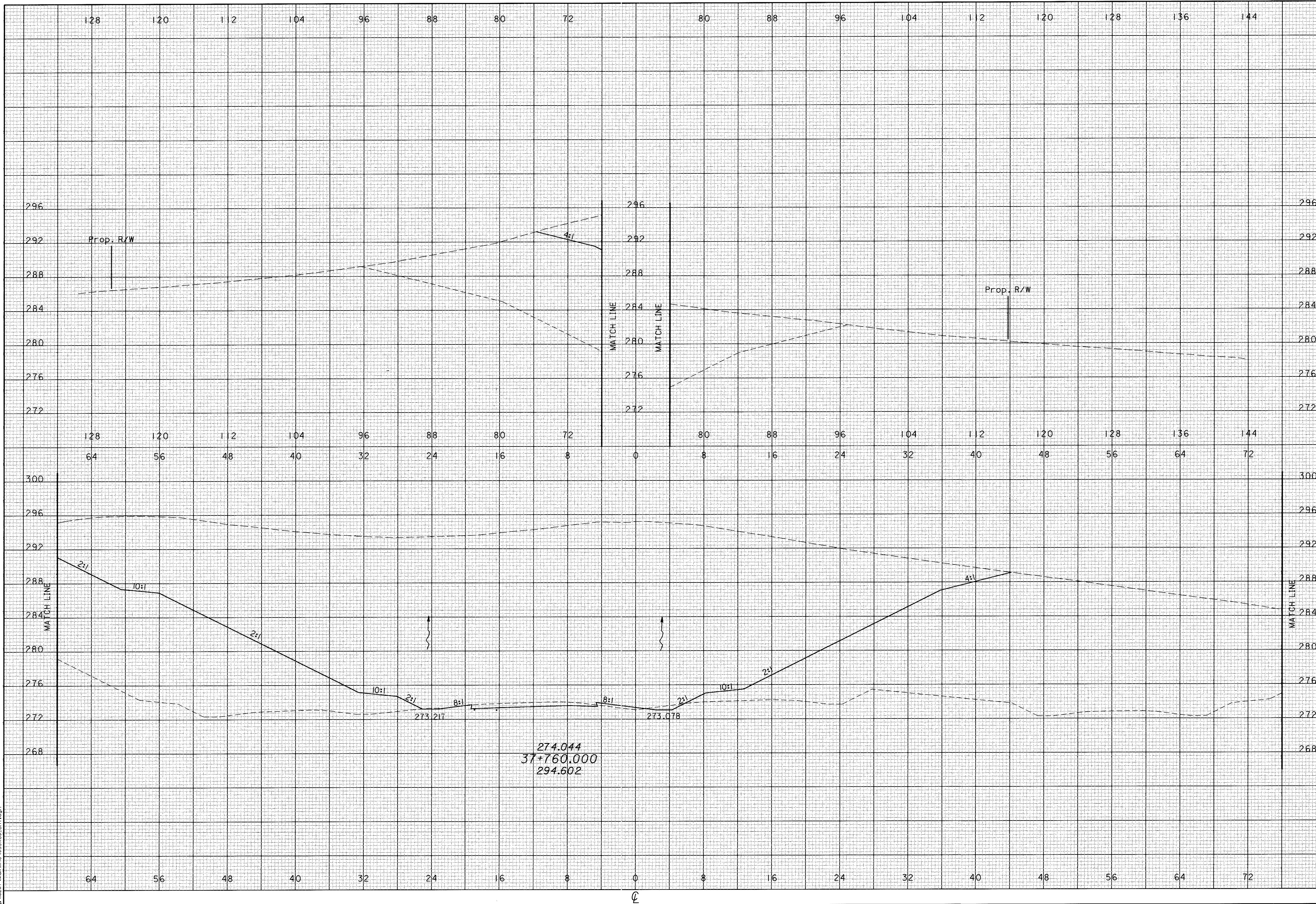
CROSS SECTIONS  
STA 37+720 TO STA 37+740

ATH-33-30.981

495  
956



08 JAN 2001 08:35:51  
c:\18287\Md\line\033x55.dgn



CALCULATED  
PRS  
CHECKED  
TAL

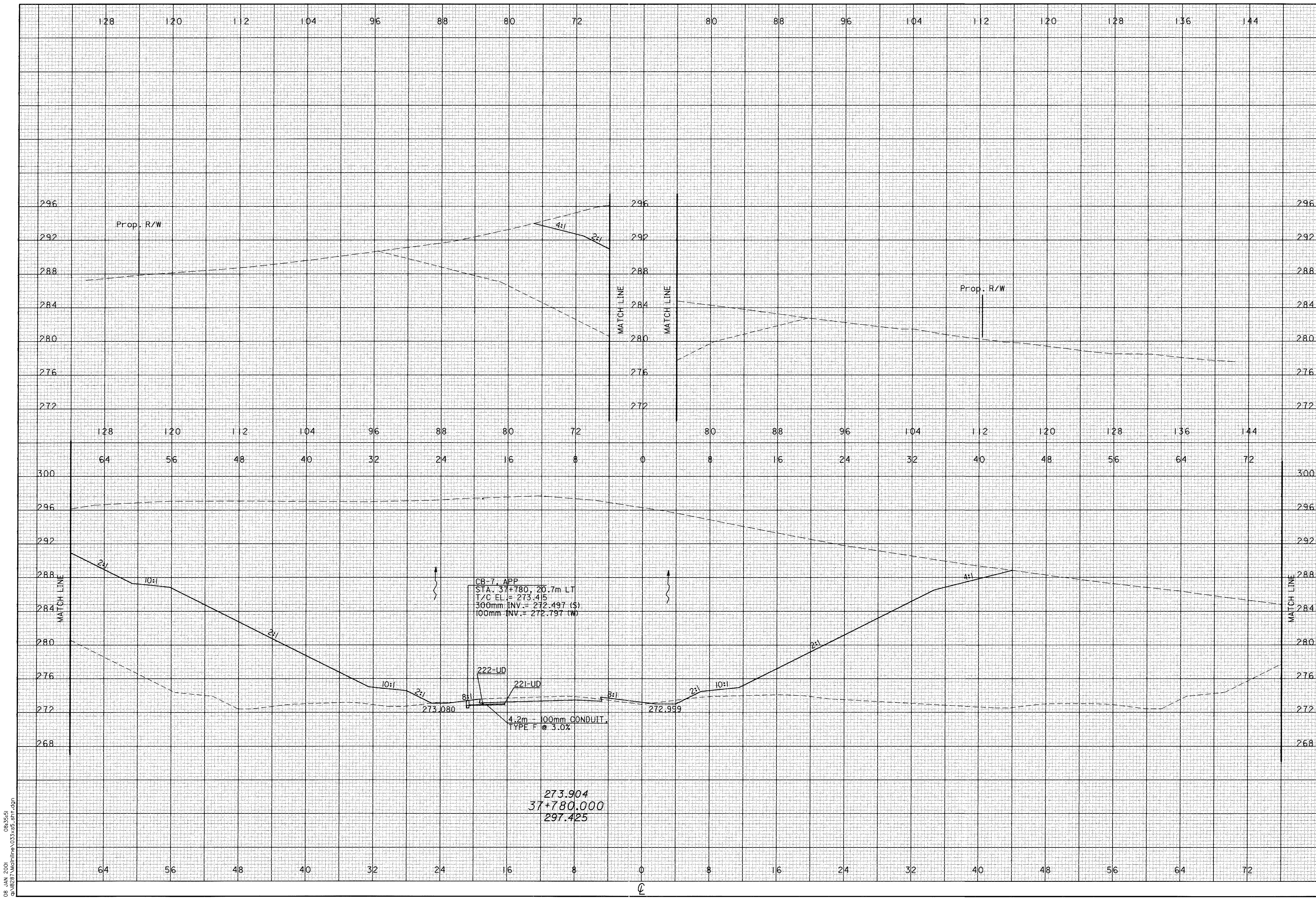
**CROSS SECTIONS  
STA 37+760**

**ATH-33-30.981**

496  
956

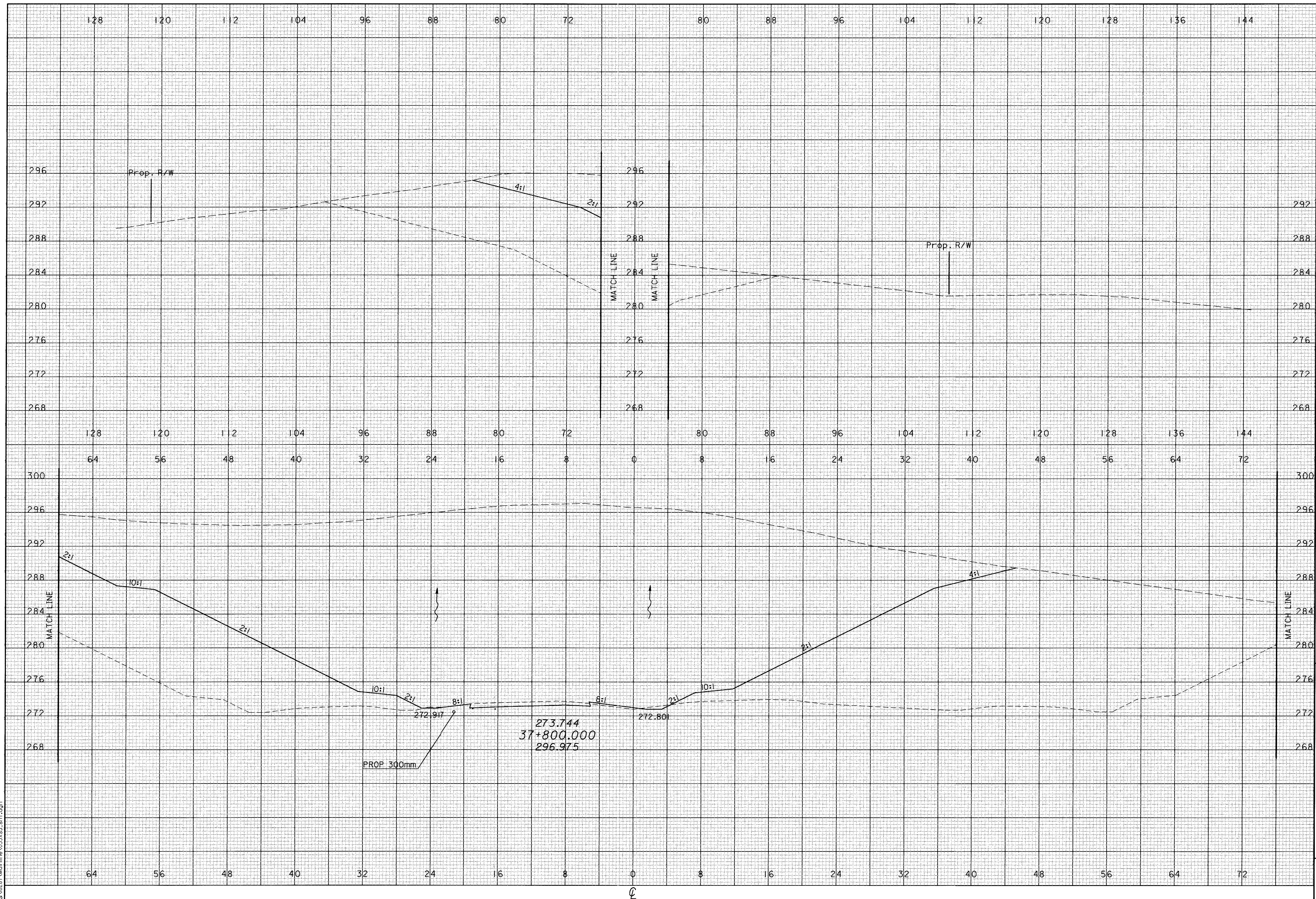
CROSS SECTIONS  
 STA 37+780

ATH-33-30.981



08 JAN 2001 08:35:51  
 dl-16281\Mainline 032x55\_sfr.dgn

08 JAN 2001 08:35:51  
c:\18287\Mo\line\033\ss5.shr.dgn



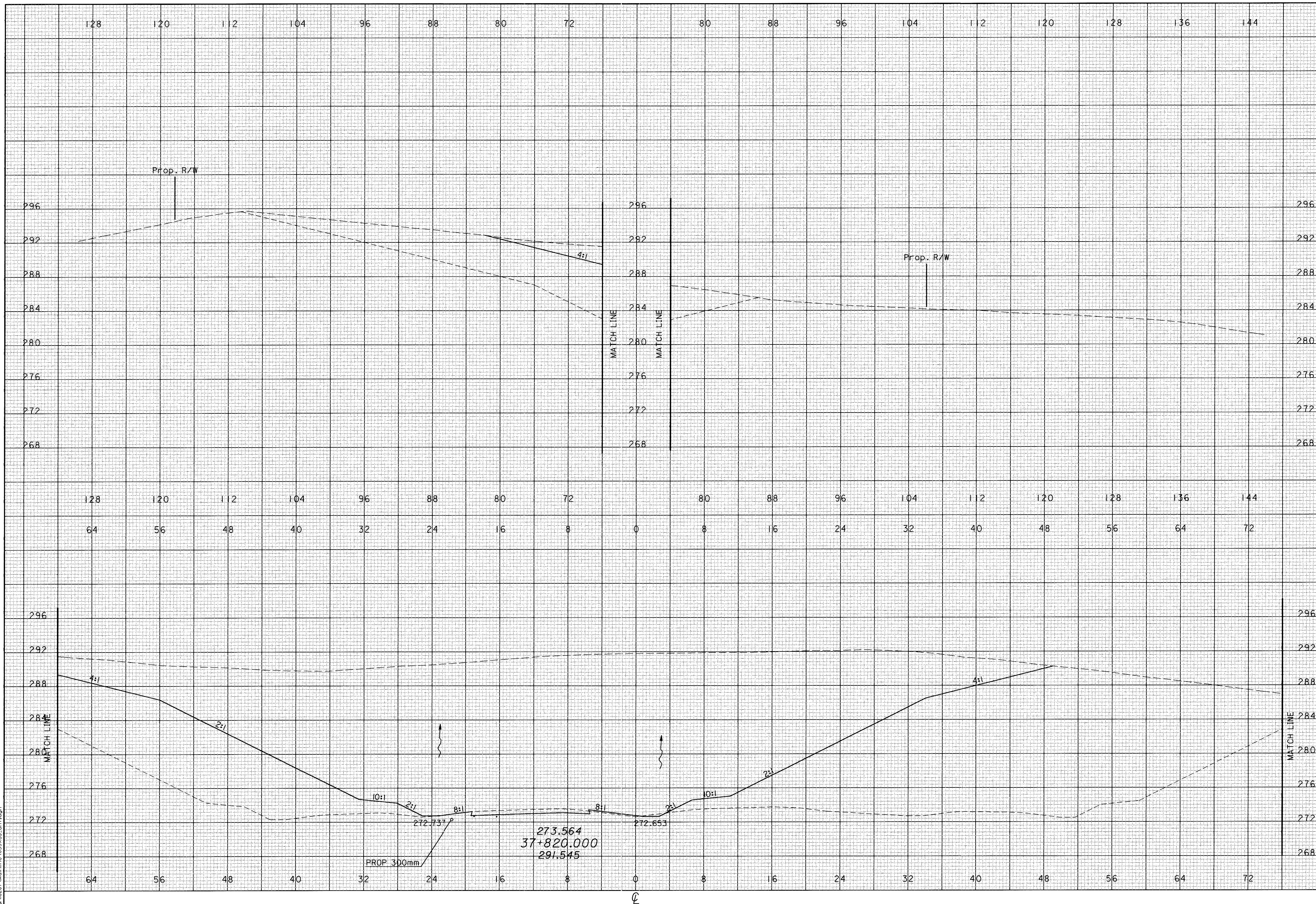
CROSS SECTIONS  
STA 37+800

ATH-33-30.981

CALCULATED  
PRS  
CHECKED  
TAL

498  
956

08 JAN 2001 08:35:51  
 c:\18287\m\hline\033x55\_ah1.dgn



CALCULATED  
 PRS  
 CHECKED  
 TAL

**CROSS SECTIONS  
 STA 37+820**

**ATH-33-30.981**

499  
 956