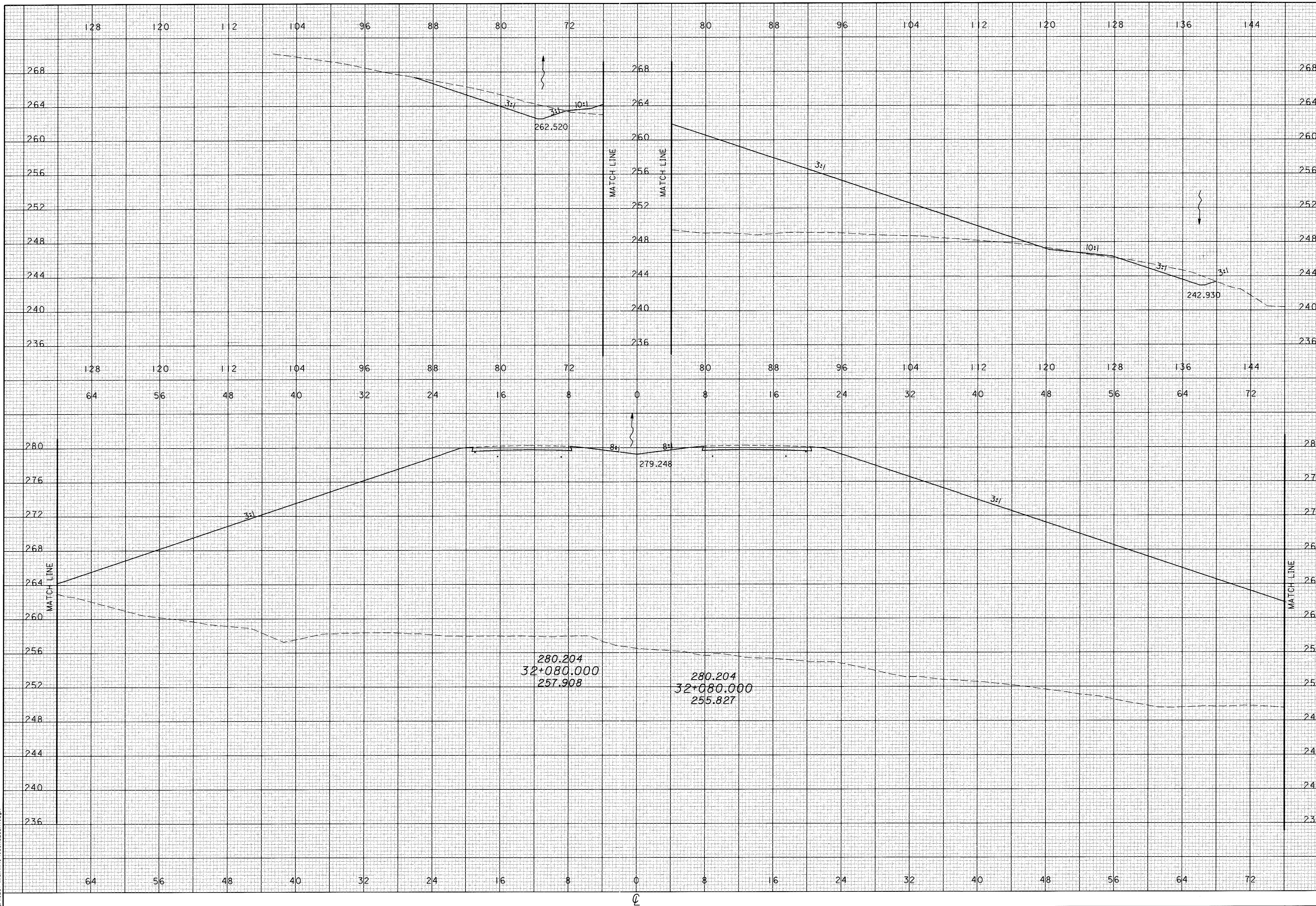


02 JAN 2001 15:44:26  
c:\p287\Mainline\033\22\_snr.dgn

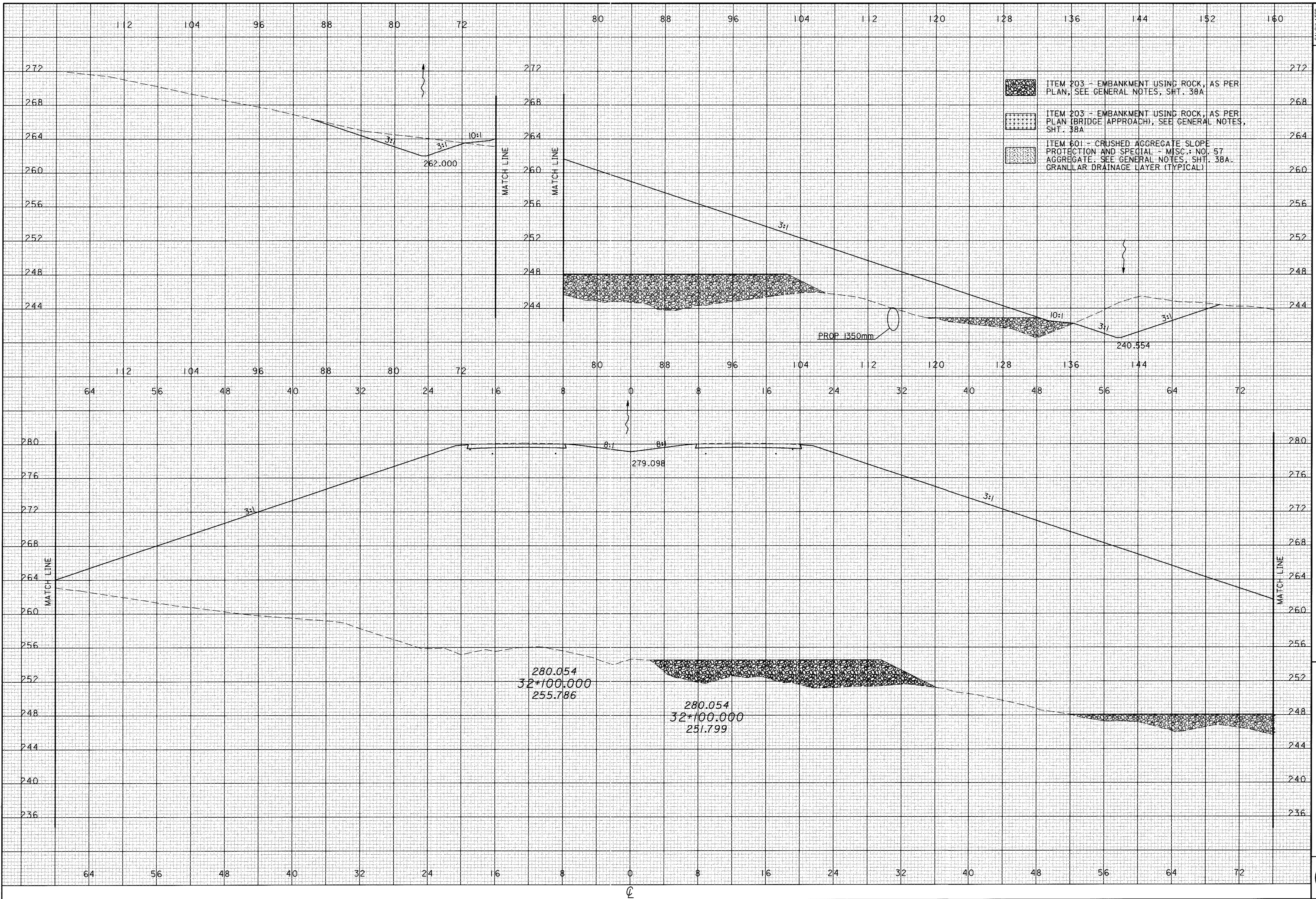


CALCULATED  
PRS  
CHECKED  
TAL

CROSS SECTIONS  
STA 32+080

ATH-33-30.981

300  
956



CALCULATED  
PRS  
CHECKED  
TAL

**CROSS SECTIONS  
STA 32+100**

**ATH-33-30.981**

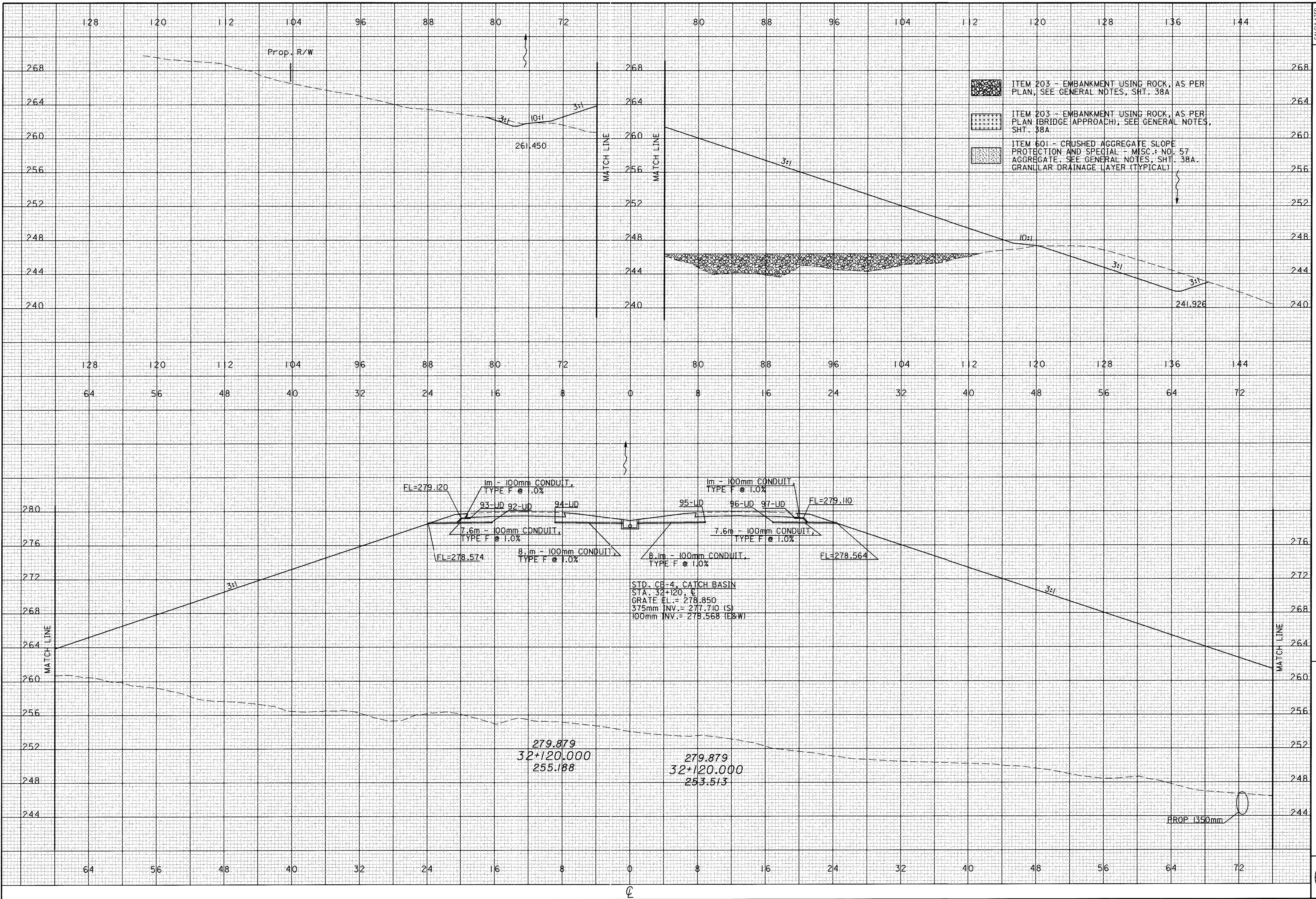
301  
956

CALCULATED  
 PRS  
 CHECKED  
 TAL

CROSS SECTIONS  
 STA 32+120

ATH-33-30.981

302  
 956



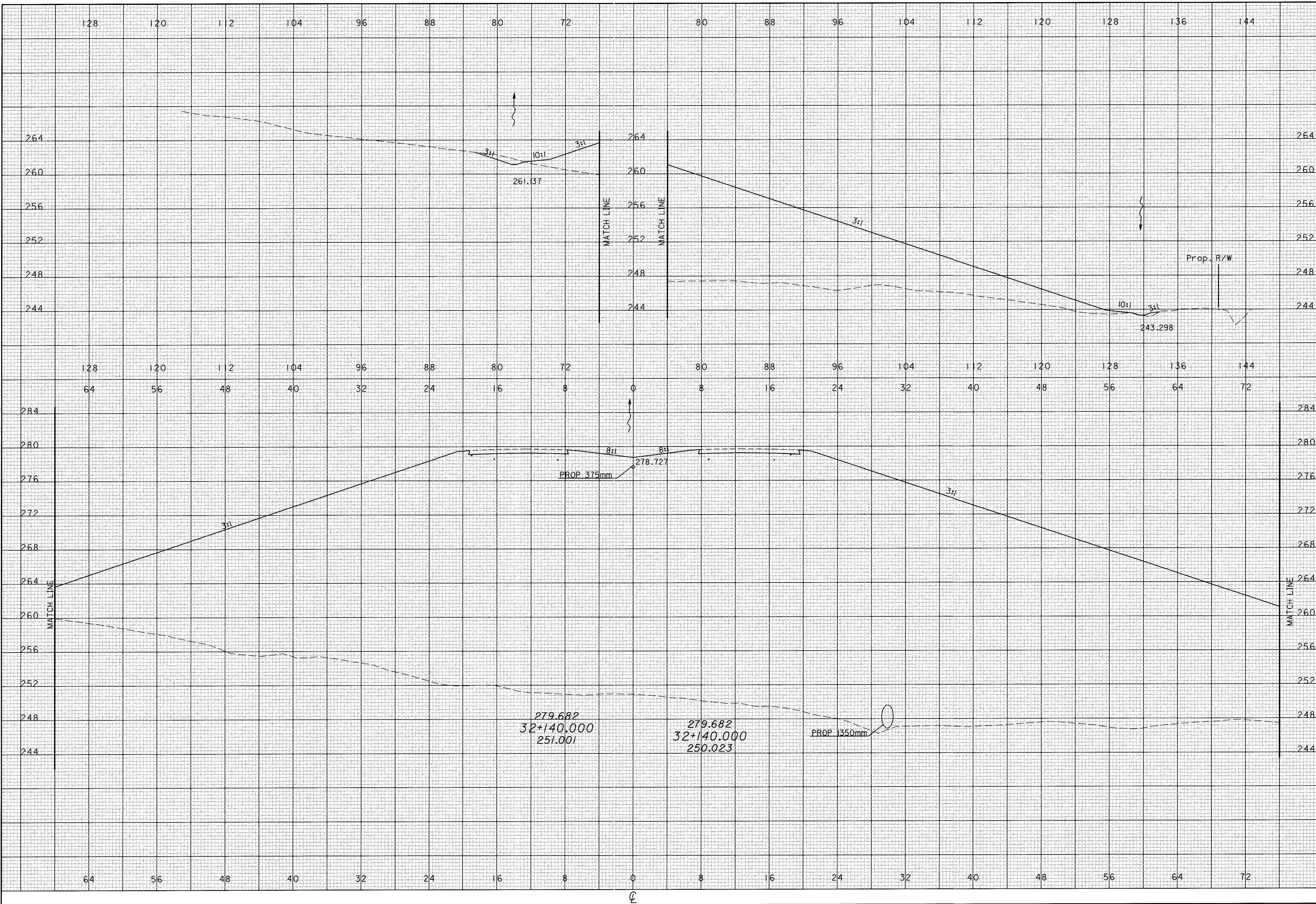
04 FEB 2001  
 ga-8287\m\in\03\ss2\_sht.dgn

CALCULATED  
PRS  
CHECKED  
TAL

CROSS SECTIONS  
STA 32+140

ATH-33-30.981

303  
956



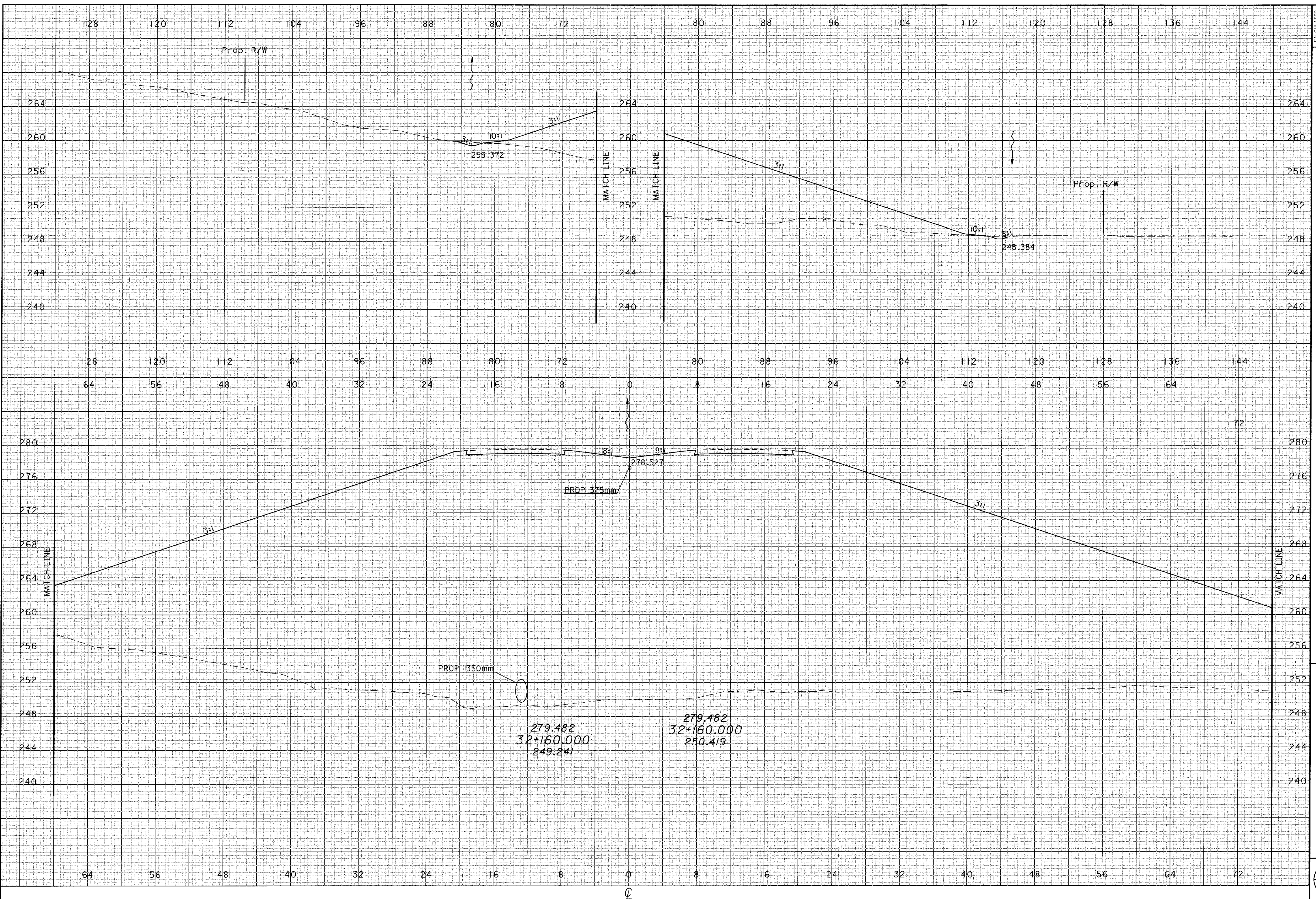
02 JAN 2001 15:44:28  
c:\b281\mainline\033x2.81T.dgn

CALCULATED  
PRS  
CHECKED  
TAL

CROSS SECTIONS  
STA 32+160

ATH-33-30.981

304  
956

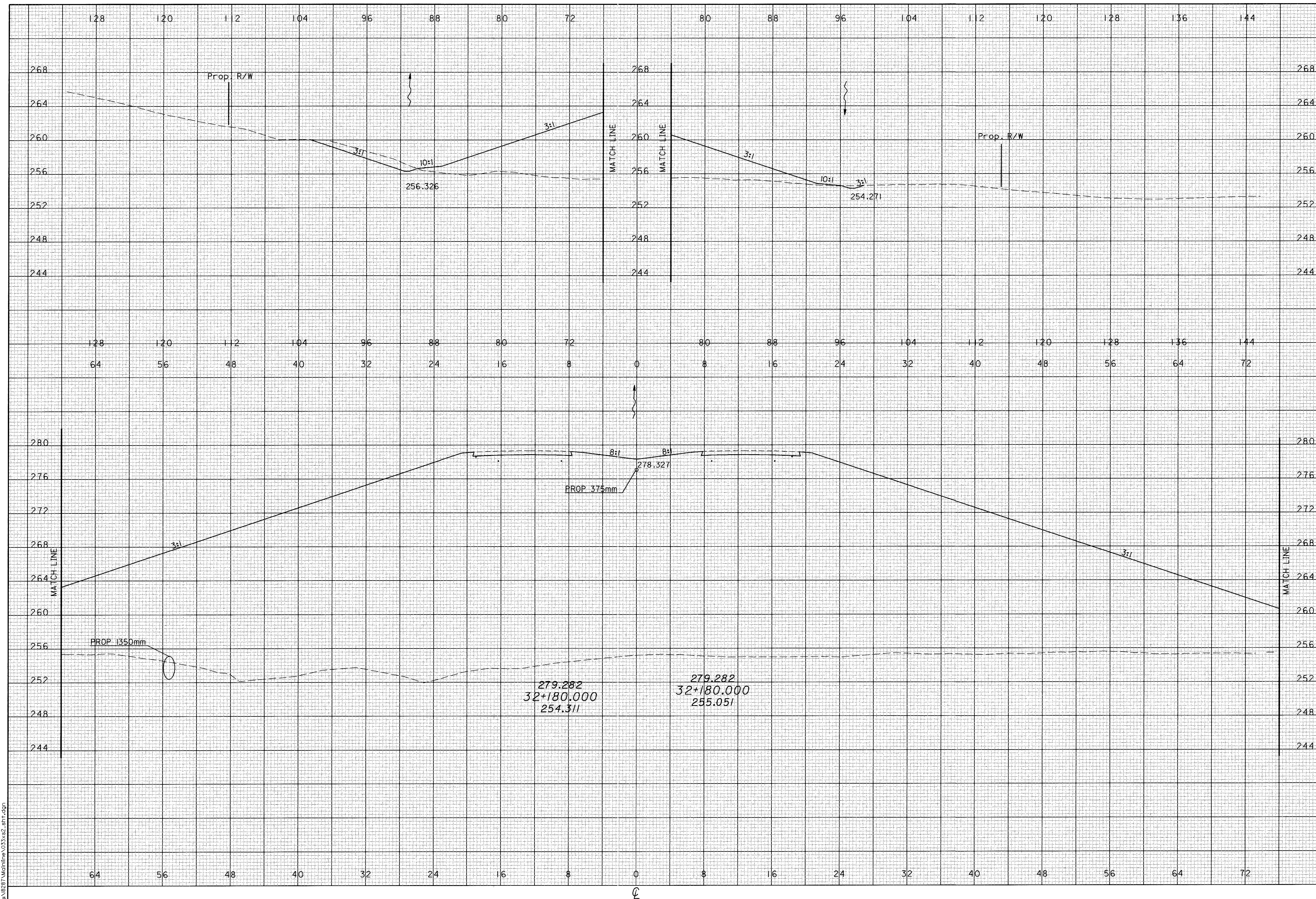


CALCULATED  
PRS  
CHECKED  
TAL

CROSS SECTIONS  
STA 32+180

ATH-33-30.981

305  
956

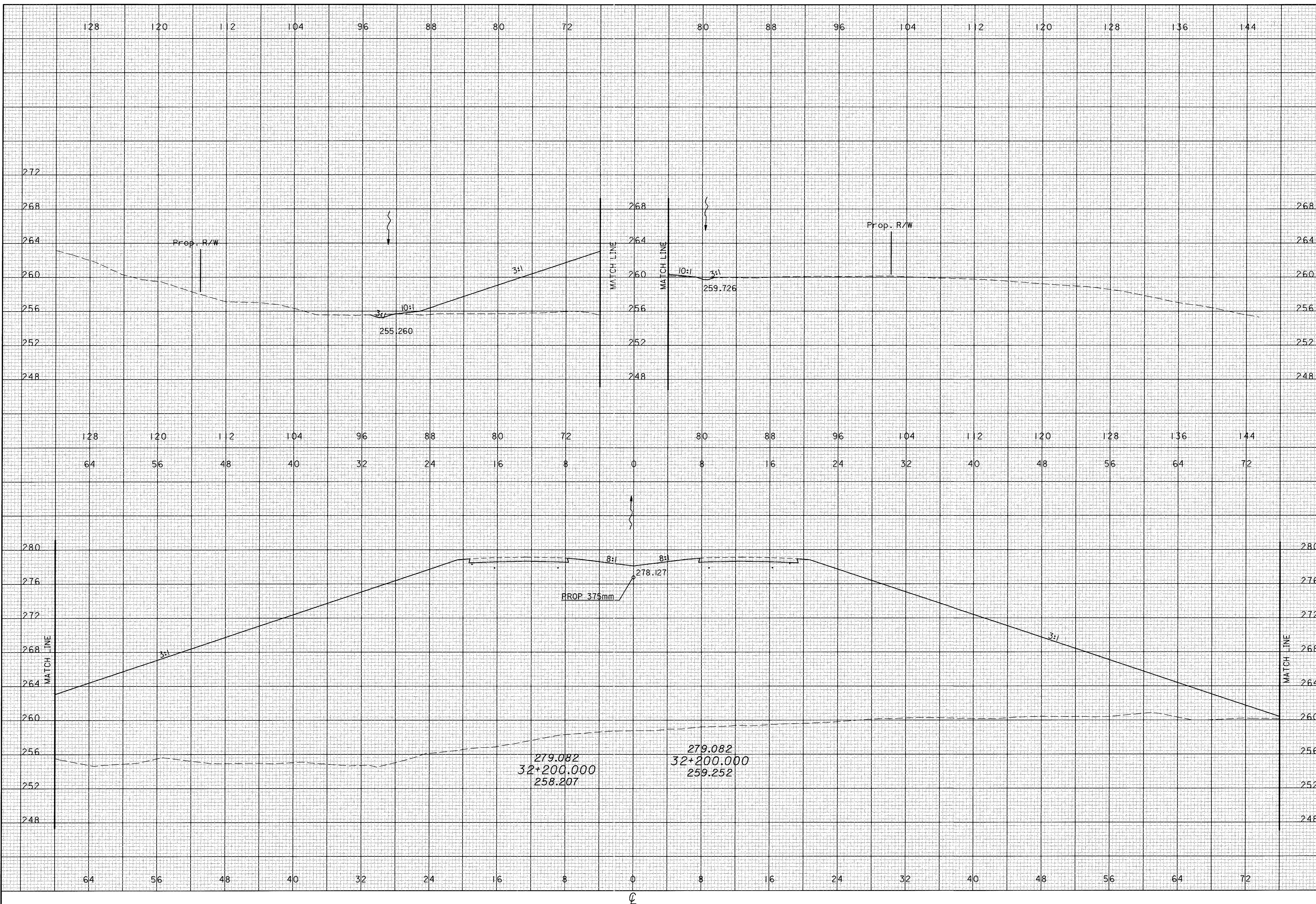


CALCULATED  
PRS  
CHECKED  
TAL

CROSS SECTIONS  
STA 32+200

ATH-33-30.981

306  
956



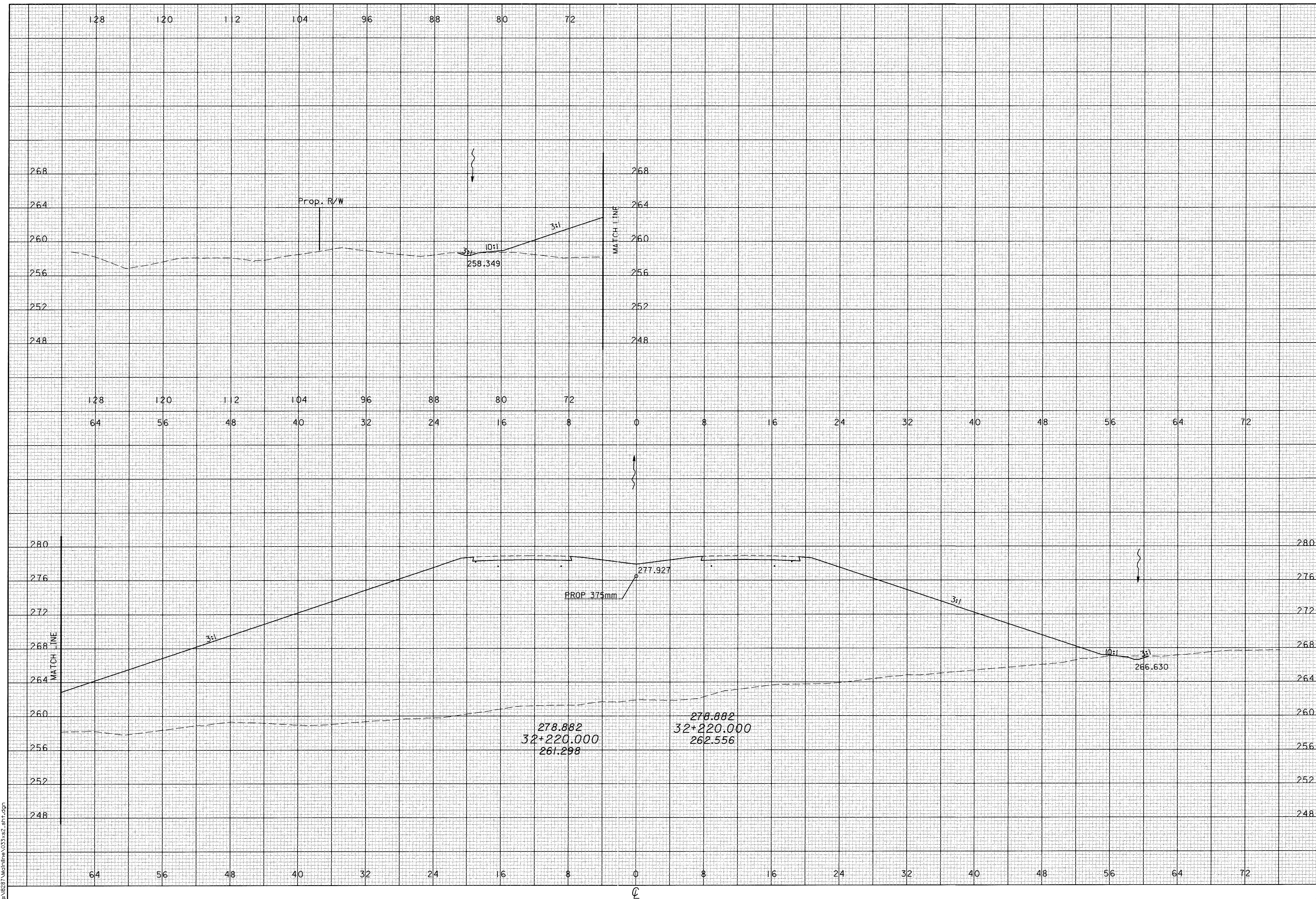
02 JAN 2001 15:44:30  
C:\B281\Mainline\033x22\_81T.dgn

CALCULATED  
PRS  
CHECKED  
TAL

CROSS SECTIONS  
STA 32+220

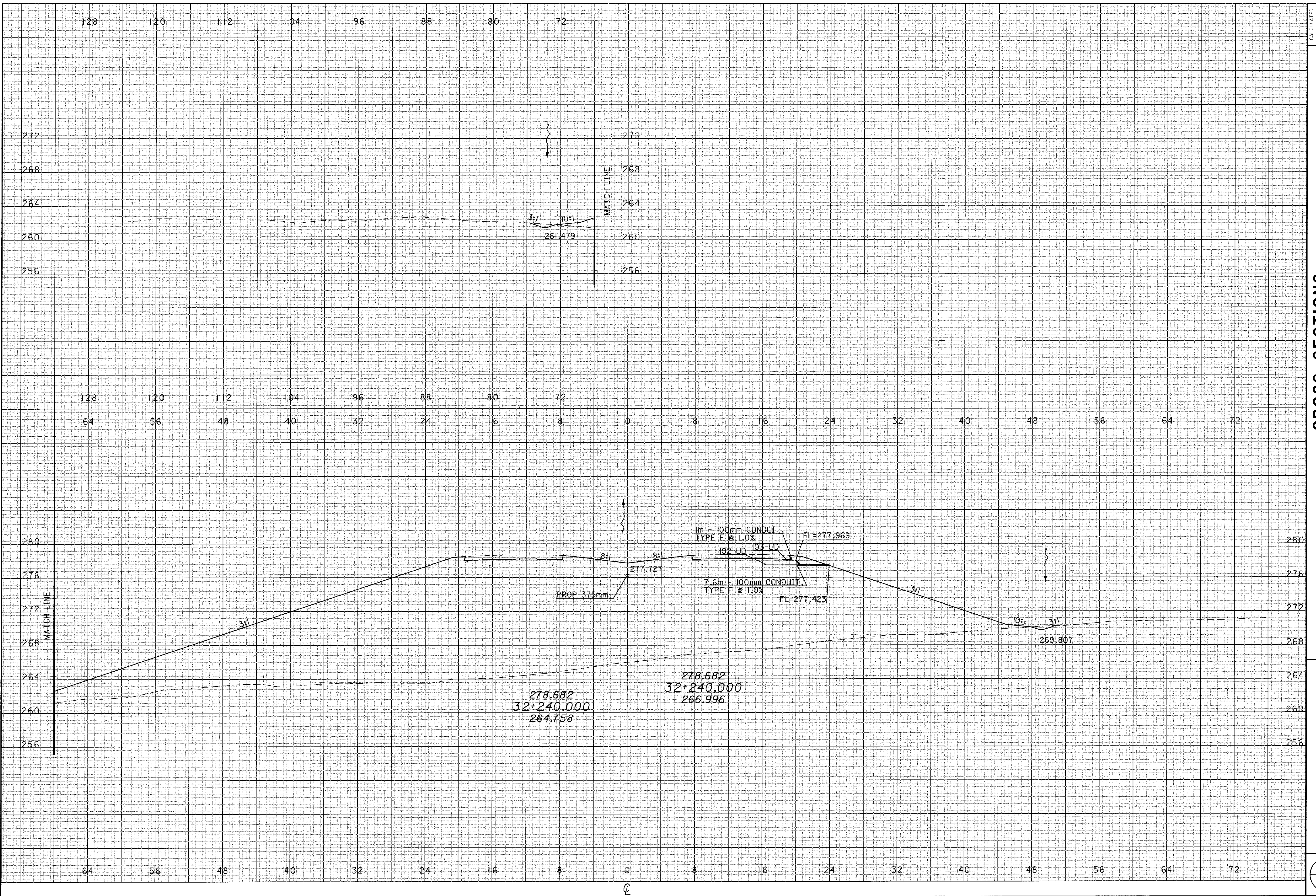
ATH-33-30.981

307  
956



02 JAN 2001 15:44:30  
C:\MSD1\Mainline\033\X2.SHT.dgn



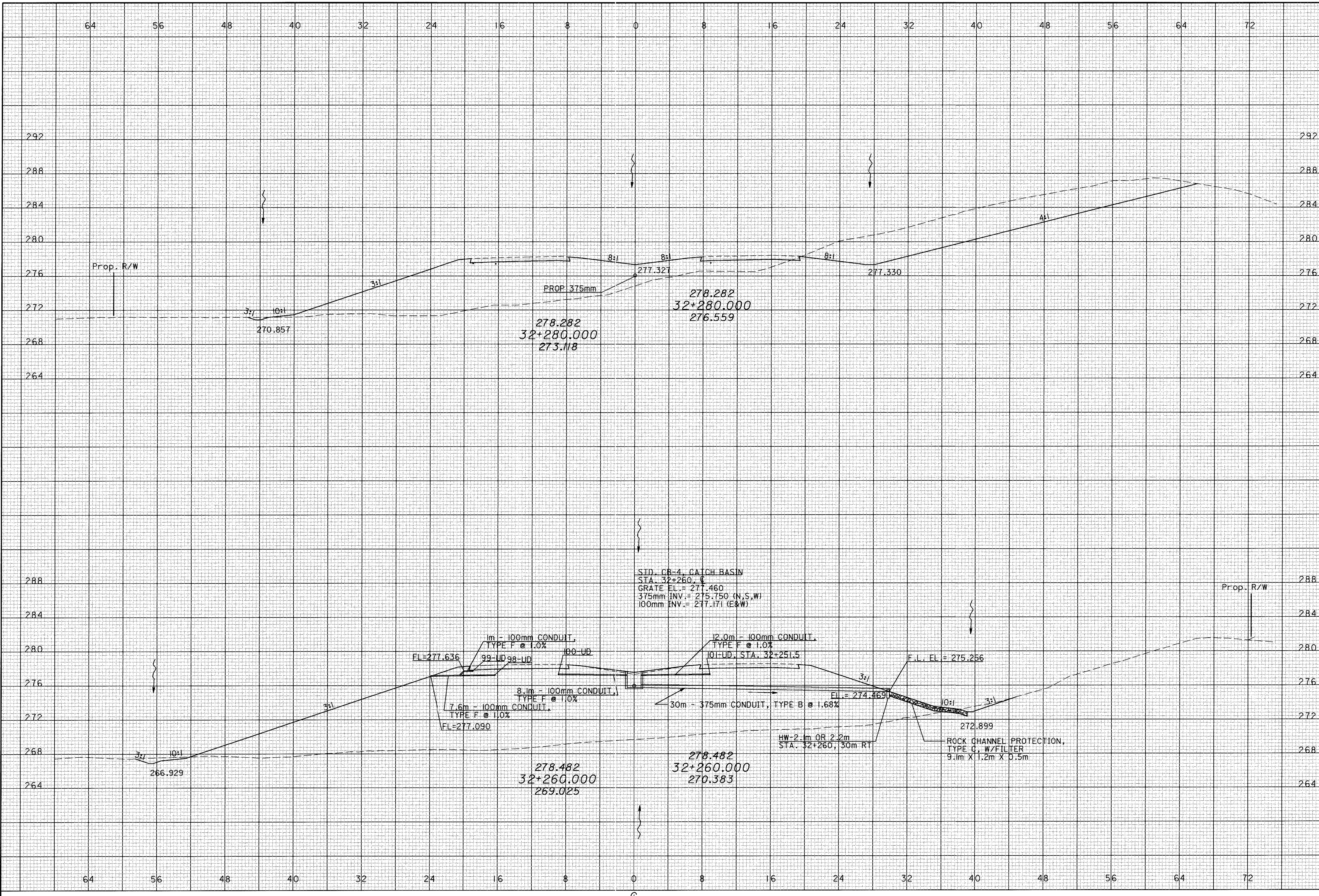


CALCULATED  
PRS  
CHECKED  
TAL

CROSS SECTIONS  
STA 32+260 TO 31+280

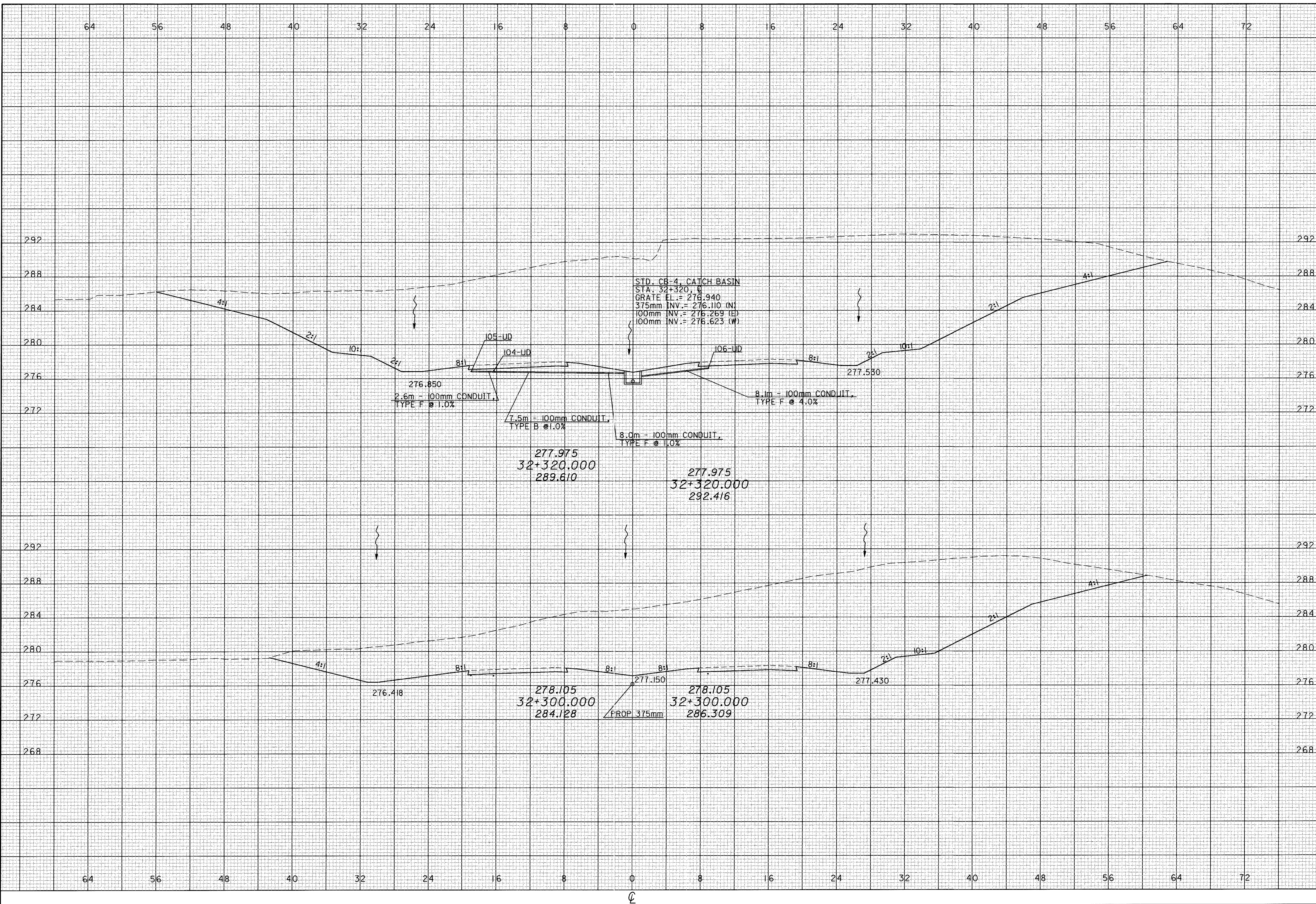
ATH-33-30.981

309  
956



16 JAN 2001 17:55:54  
d:\0281\main\ins\033x2.8m.dgn

02 JAN 2001 15:44:32  
at:\0231\Athline\033\sz2\_smt.dgn

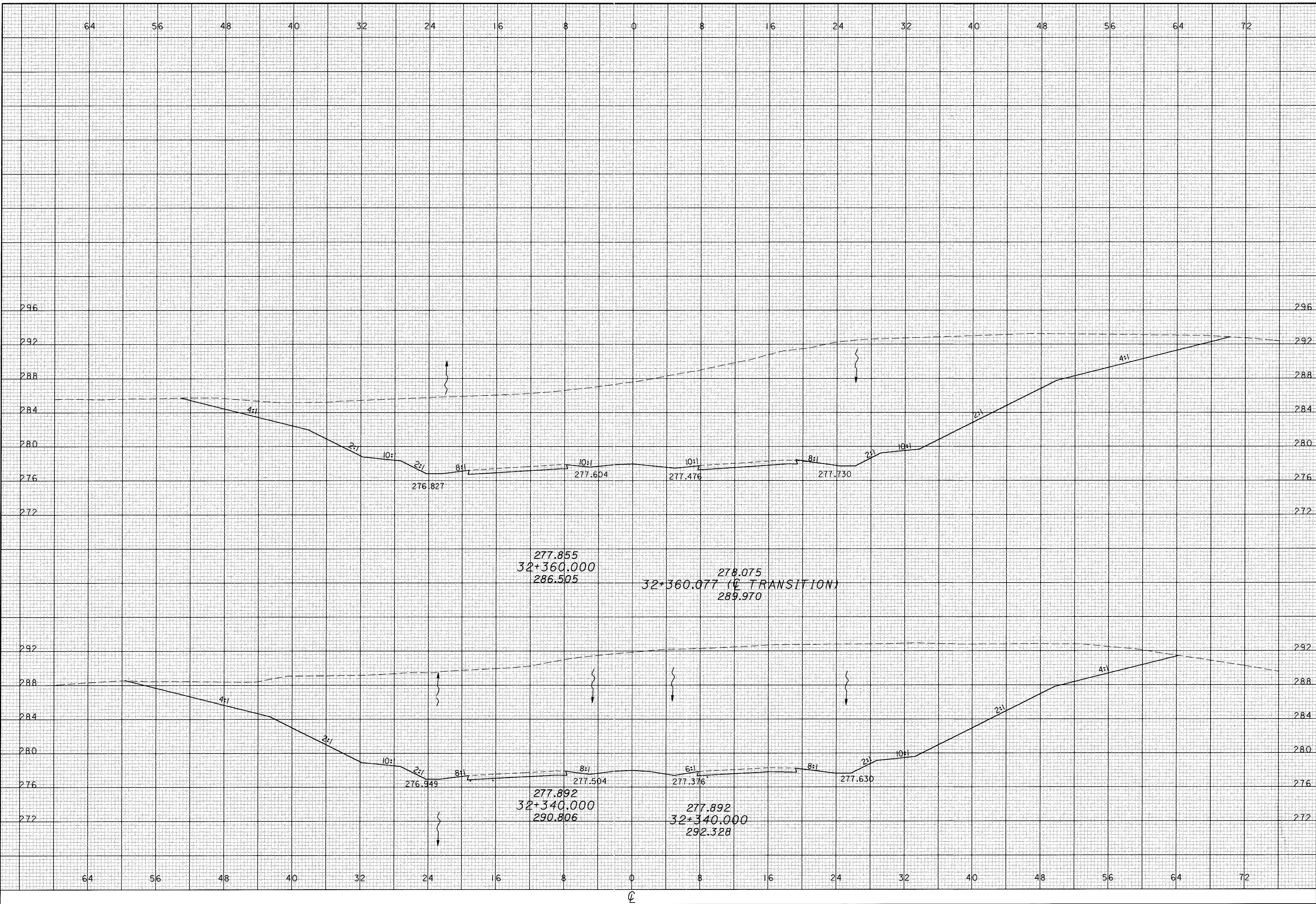


CROSS SECTIONS  
STA 32+300 TO 32+320

ATH-33-30.981

CALCULATED  
PRS  
CHECKED  
TAL

16 JAN 2001 17:17:42  
D:\628\Mainline\033\32.SW.dgn



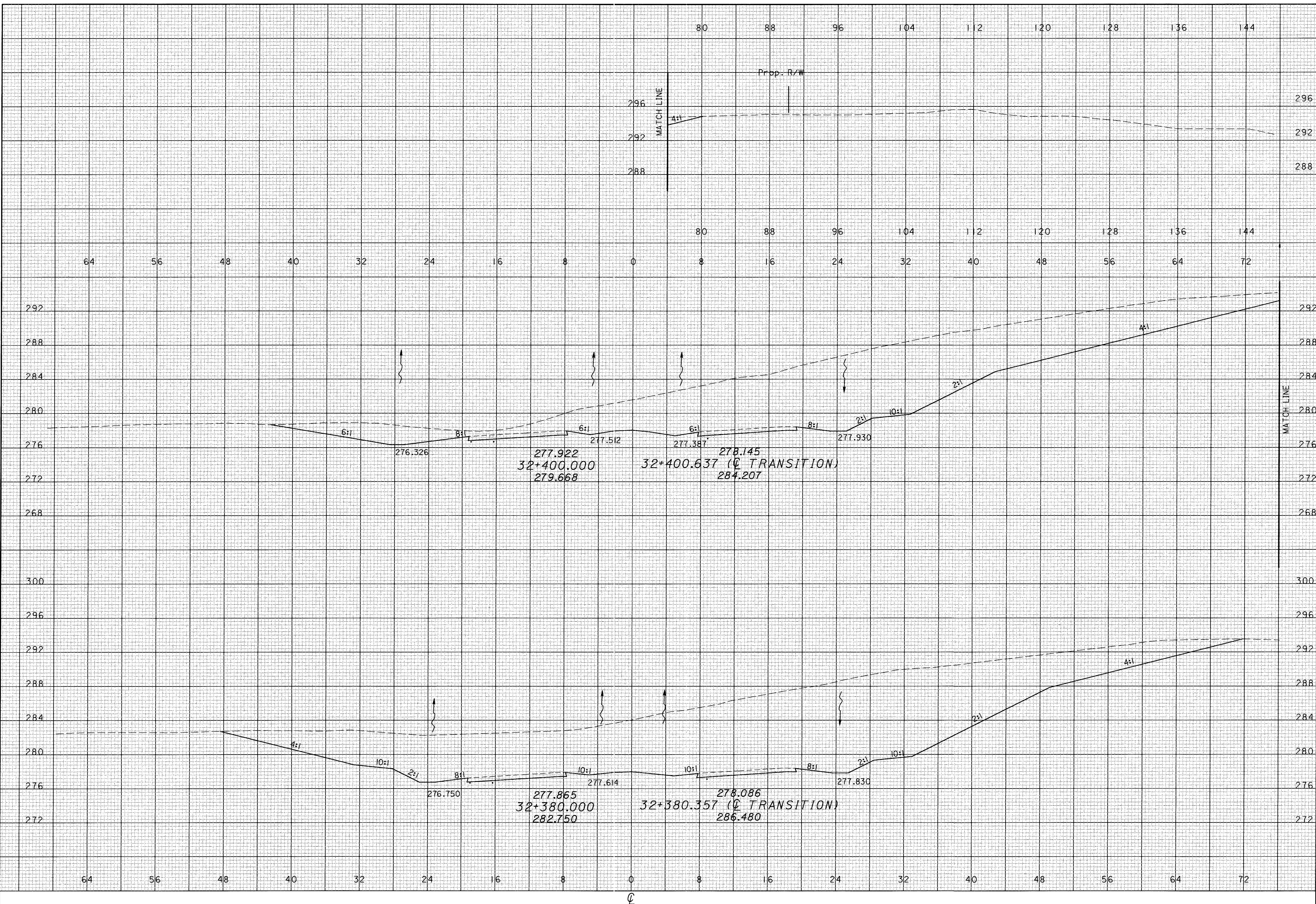
CALCULATED  
PRS  
CHECKED  
TAL

**CROSS SECTIONS  
STA 32+340 TO 32+360**

**ATH-33-30.981**

311  
956

02 JAN 2001 15:44:33  
C:\B2B1\Mainline\033\22.spl.dgn

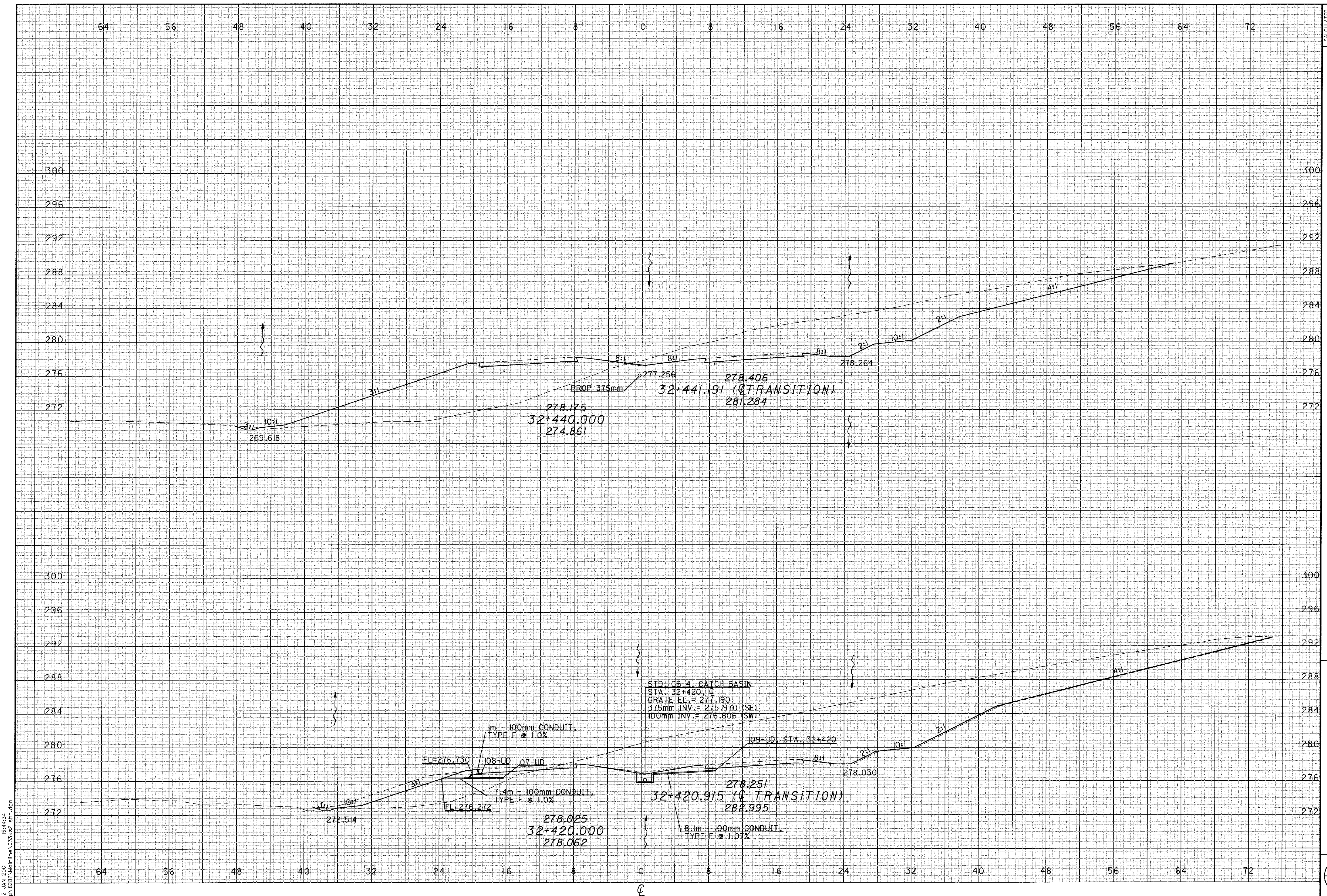


CALCULATED  
PRS  
CHECKED  
TAL

CROSS SECTIONS  
STA 32+380 TO 32+400

ATH-33-30.981

312  
956



CALCULATED  
PRS  
CHECKED  
TAL

CROSS SECTIONS  
STA 32+420 TO 32+440

ATH-33-30.981

02 JAN 2001 15:44:34  
d:\281\Mainline\033\sec2.spl.dgn

CL

64 56 48 40 32 24 16 8 0 8 16 24 32 40 48 56 64 72

300 300

296 296

292 292

288 288

284 284

280 280

276 276

272 272

300 300

296 296

292 292

288 288

284 284

280 280

276 276

272 272

64 56 48 40 32 24 16 8 0 8 16 24 32 40 48 56 64 72

269.618

278.175  
32+440.000  
274.861

271.256  
PROP 375mm  
32+441.91 (Q TRANSITION)  
278.406  
281.284

278.264

STD. CB-4, CATCH BASIN  
STA. 32+420, C  
GRATE EL. = 277.190  
375mm INV. = 275.970 (SE)  
100mm INV. = 276.806 (SW)

FL=276.730

1m - 100mm CONDUIT,  
TYPE F @ 1.0%

7.4m - 100mm CONDUIT,  
TYPE F @ 1.0%

FL=276.272

278.025  
32+420.000  
278.062

278.251  
32+420.915 (Q TRANSITION)  
282.995

8.1m - 100mm CONDUIT,  
TYPE F @ 1.07%

278.030

109-UD, STA. 32+420

272.514

108-LD 107-LD

278.030

7.4m - 100mm CONDUIT,  
TYPE F @ 1.0%

278.025  
32+420.000  
278.062

278.251  
32+420.915 (Q TRANSITION)  
282.995

8.1m - 100mm CONDUIT,  
TYPE F @ 1.07%

278.030

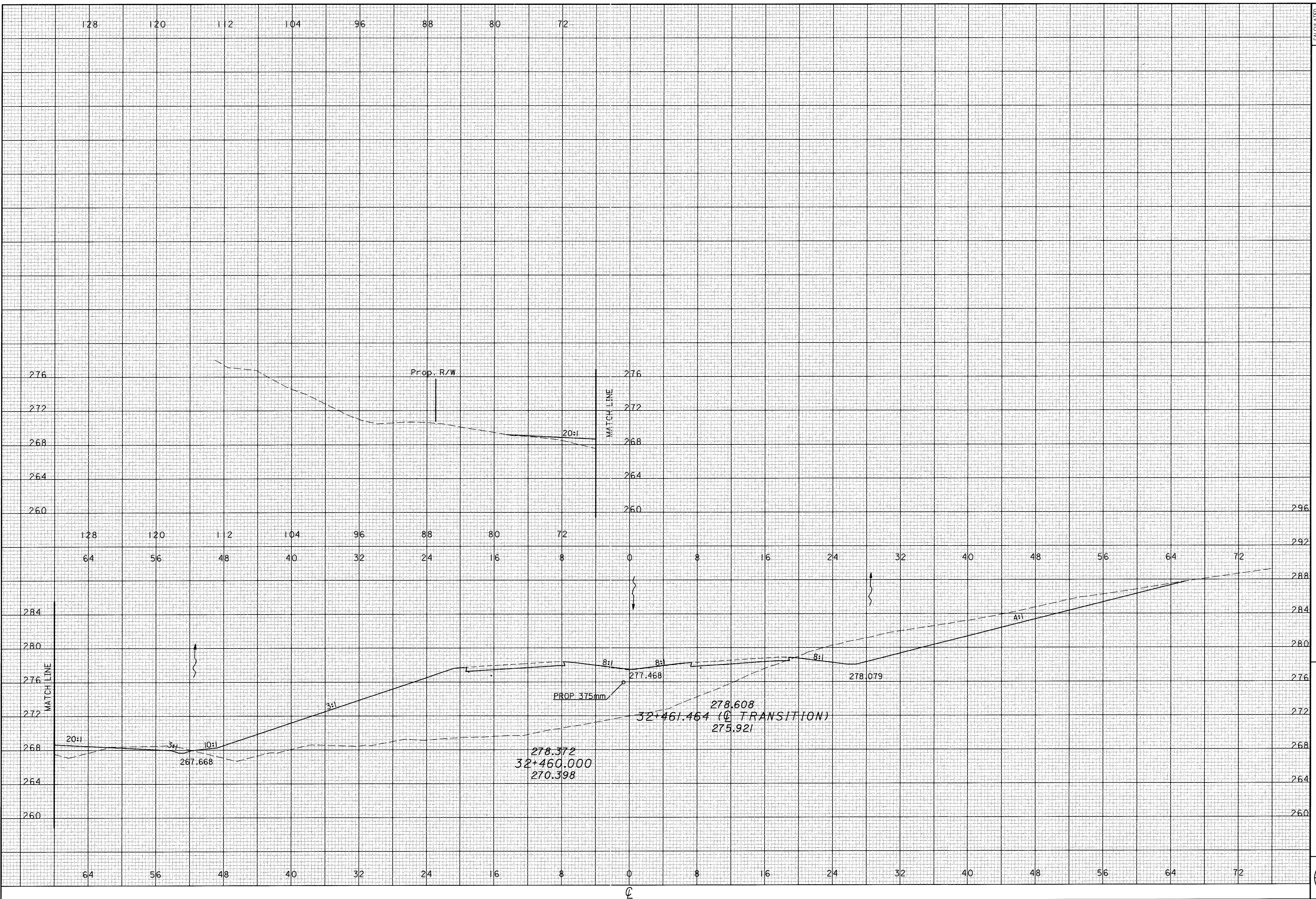
109-UD, STA. 32+420

CALCULATED  
PRS  
CHECKED  
TAL

CROSS SECTIONS  
STA 32+460

ATH-33-30.981

314  
956



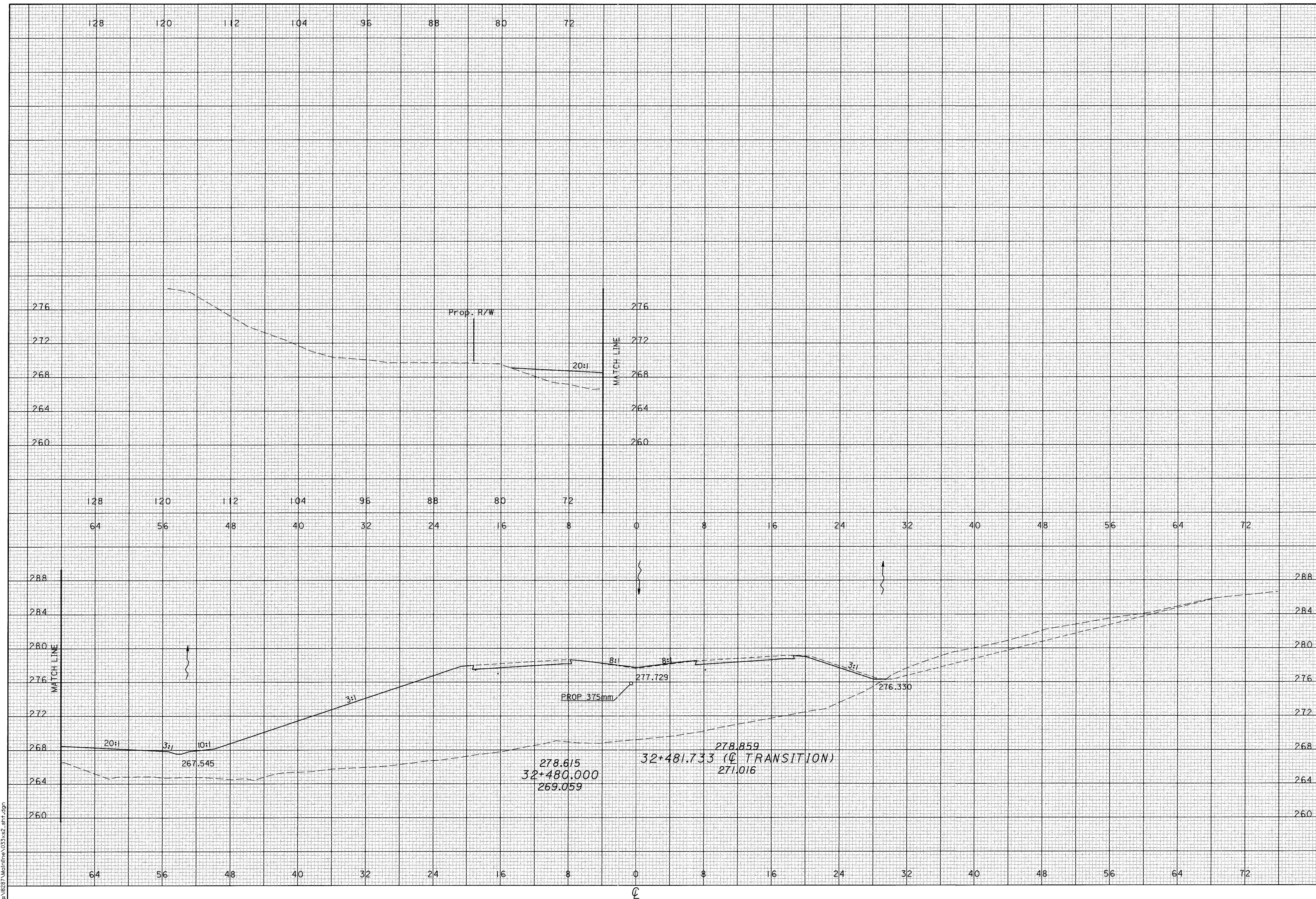
02 JAN 2001 15:44:34  
at:8287\Mainline\033x2.8m.dgn

CALCULATED  
PRS  
CHECKED  
TAL

CROSS SECTIONS  
STA 32+480

ATH-33-30.981

315  
956

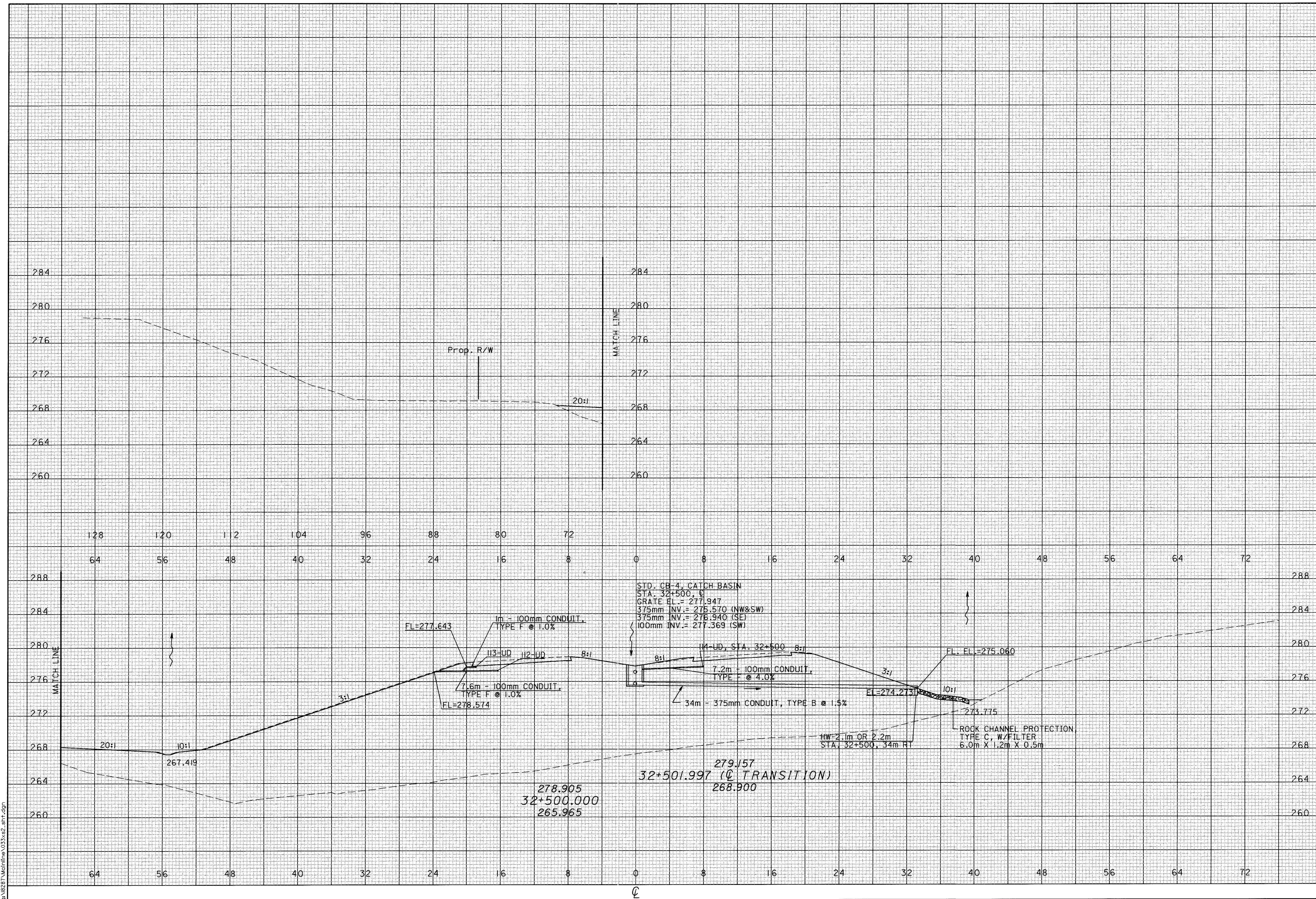


02 JAN 2001 15:44:35  
at:02871 Mainline V033x2.sht.dgn

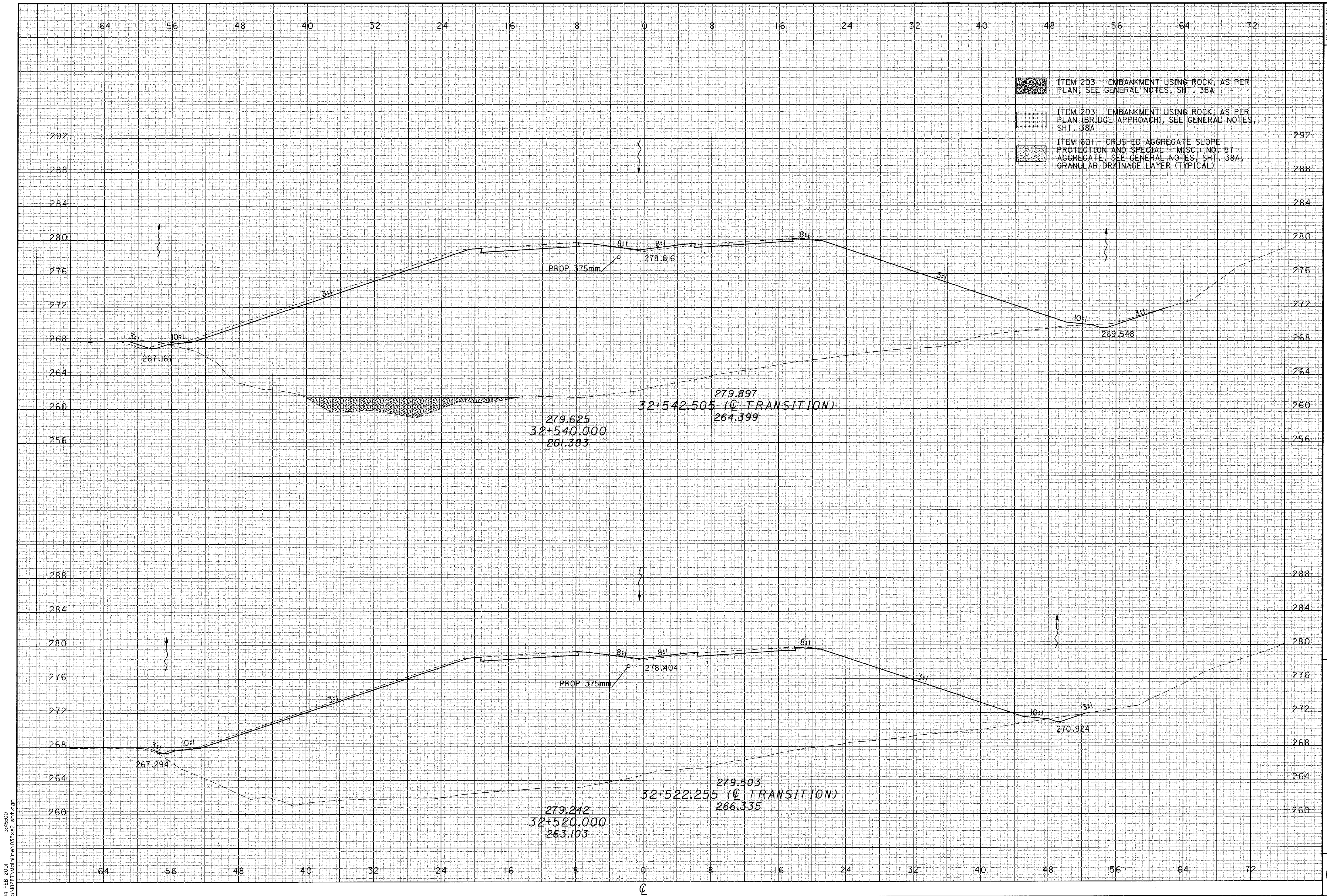


CROSS SECTIONS  
 STA 32+500

ATH-33-30.981



02 JAN 2001 15:44:36  
 D:\0281\Marina\033\X2\_SIT.dgn

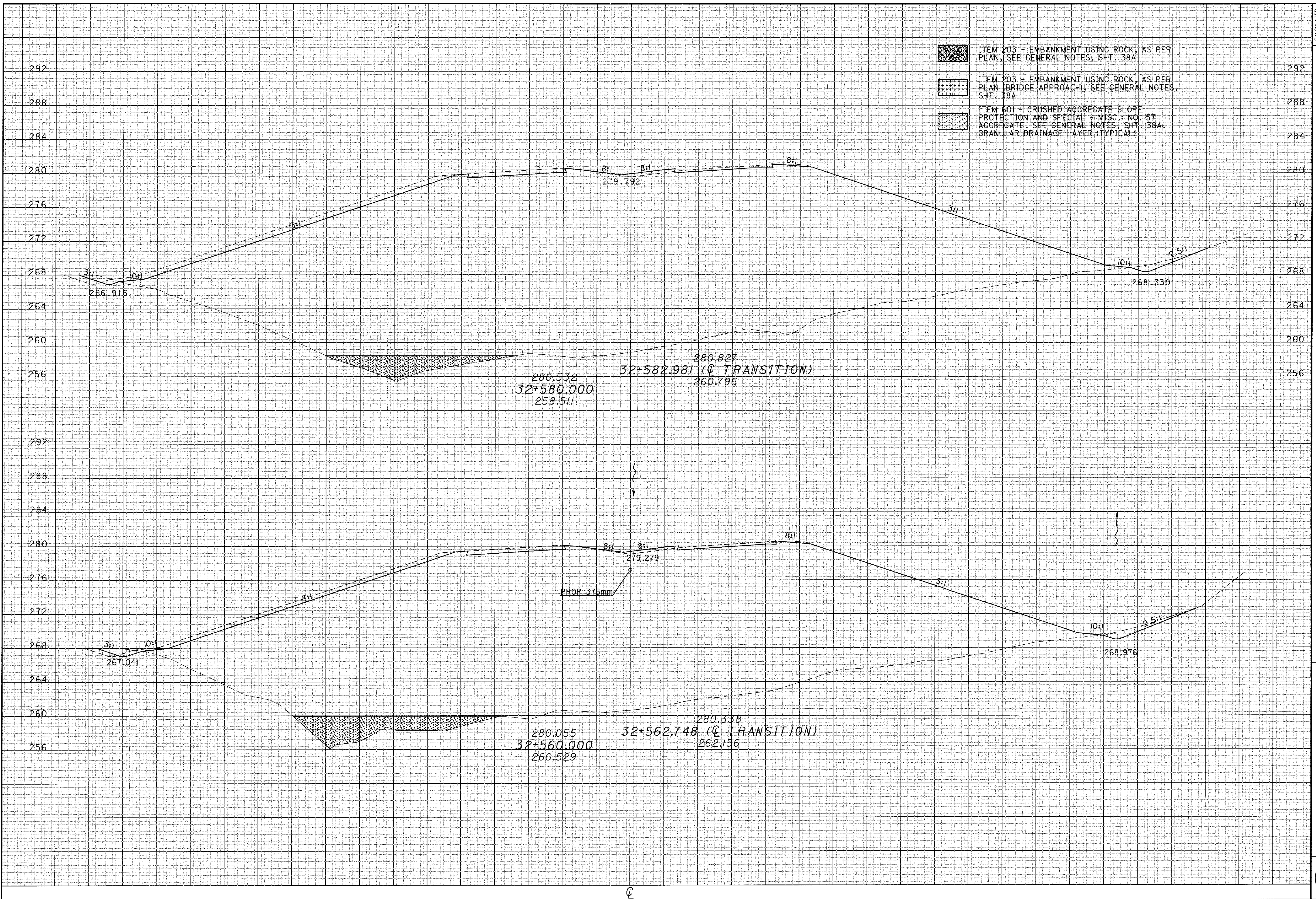


CALCULATED PRS CHECKED TAL  
**CROSS SECTIONS STA 32+520 TO 32+540**  
**ATH-33-30.981**  
 317  
 956

04 FEB 2001 13:45:00  
 G:\B287\Min\Ine\033\ss2\_sht.dgn

CALCULATED  
PRS  
CHECKED  
TAL

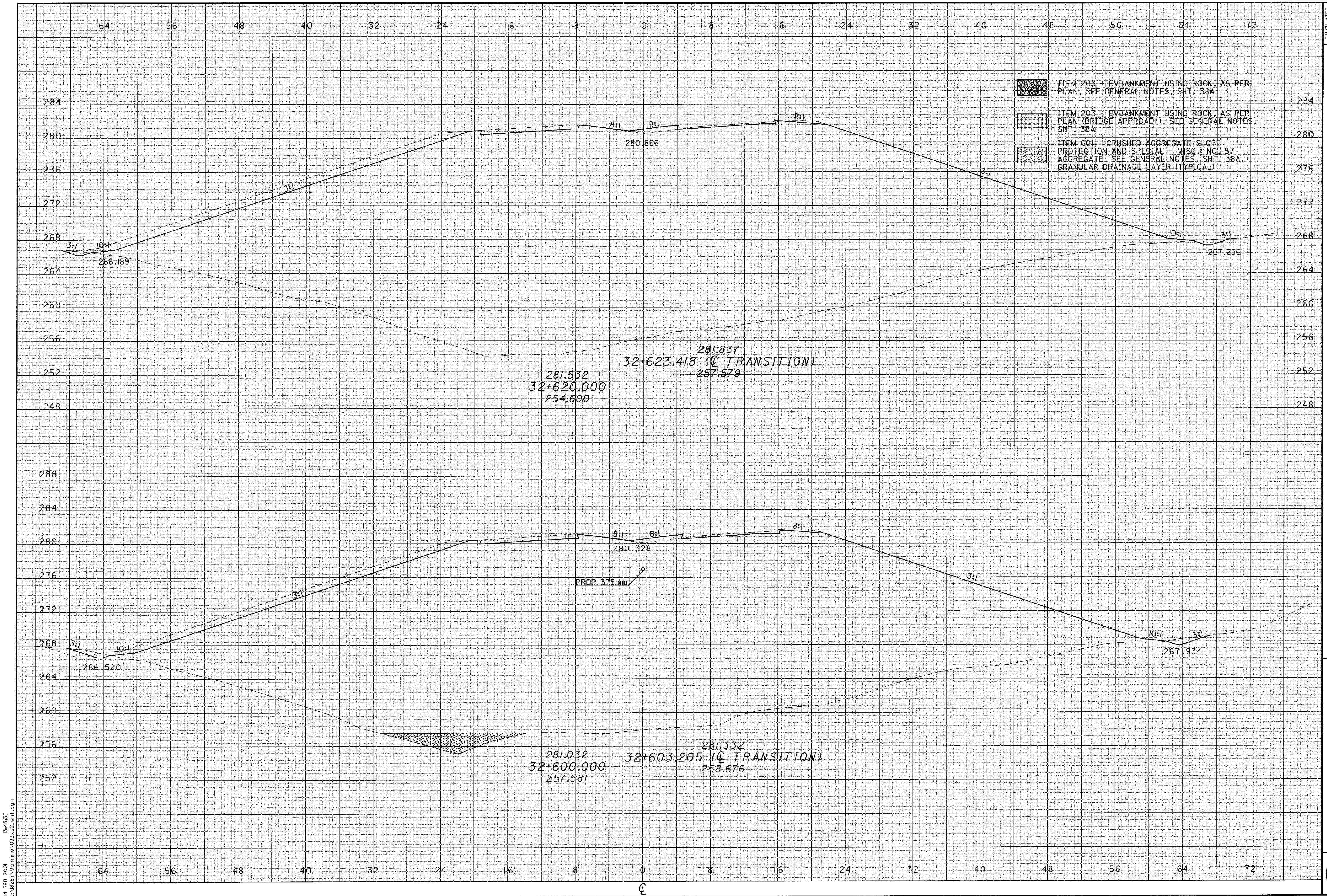
- ITEM 203 - EMBANKMENT USING ROCK, AS PER PLAN, SEE GENERAL NOTES, SHT. 38A
- ITEM 203 - EMBANKMENT USING ROCK, AS PER PLAN (BRIDGE APPROACH), SEE GENERAL NOTES, SHT. 38A
- ITEM 601 - CRUSHED AGGREGATE SLOPE PROTECTION AND SPECIAL - MISC. NO. 57 AGGREGATE, SEE GENERAL NOTES, SHT. 38A. GRANULAR DRAINAGE LAYER (TYPICAL)






CROSS SECTIONS  
STA 32+560 TO 32+580

ATH-33-30.981

318  
956



-  ITEM 203 - EMBANKMENT USING ROCK, AS PER PLAN, SEE GENERAL NOTES, SHT. 38A
-  ITEM 203 - EMBANKMENT USING ROCK, AS PER PLAN (BRIDGE APPROACH), SEE GENERAL NOTES, SHT. 38A
-  ITEM 601 - CRUSHED AGGREGATE SLOPE PROTECTION AND SPECIAL - MISC. NO. 57 AGGREGATE. SEE GENERAL NOTES, SHT. 38A. GRANULAR DRAINAGE LAYER (TYPICAL)

CALCULATED  
 PRS  
 CHECKED  
 TAL

**CROSS SECTIONS  
 STA 32+600 TO 32+620**

**ATH-33-30.981**

319  
 956

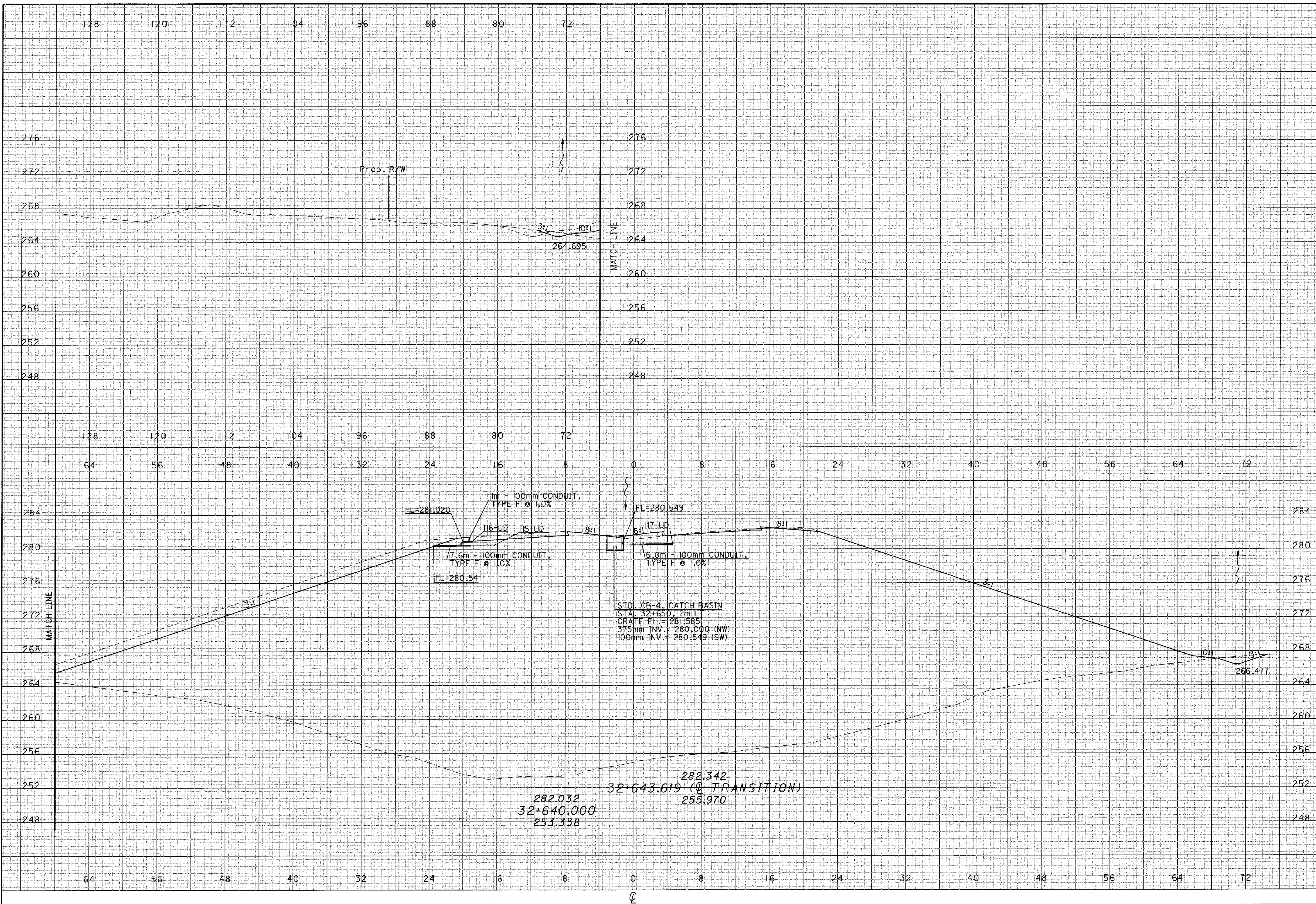
04 FEB 2001 13:45:35  
 G:\B27\Mainline\033\ss2\_sht.dgn

CALCULATED  
PRS  
CHECKED  
TAL

CROSS SECTIONS  
STA 32+640

ATH-33-30.981

320  
956



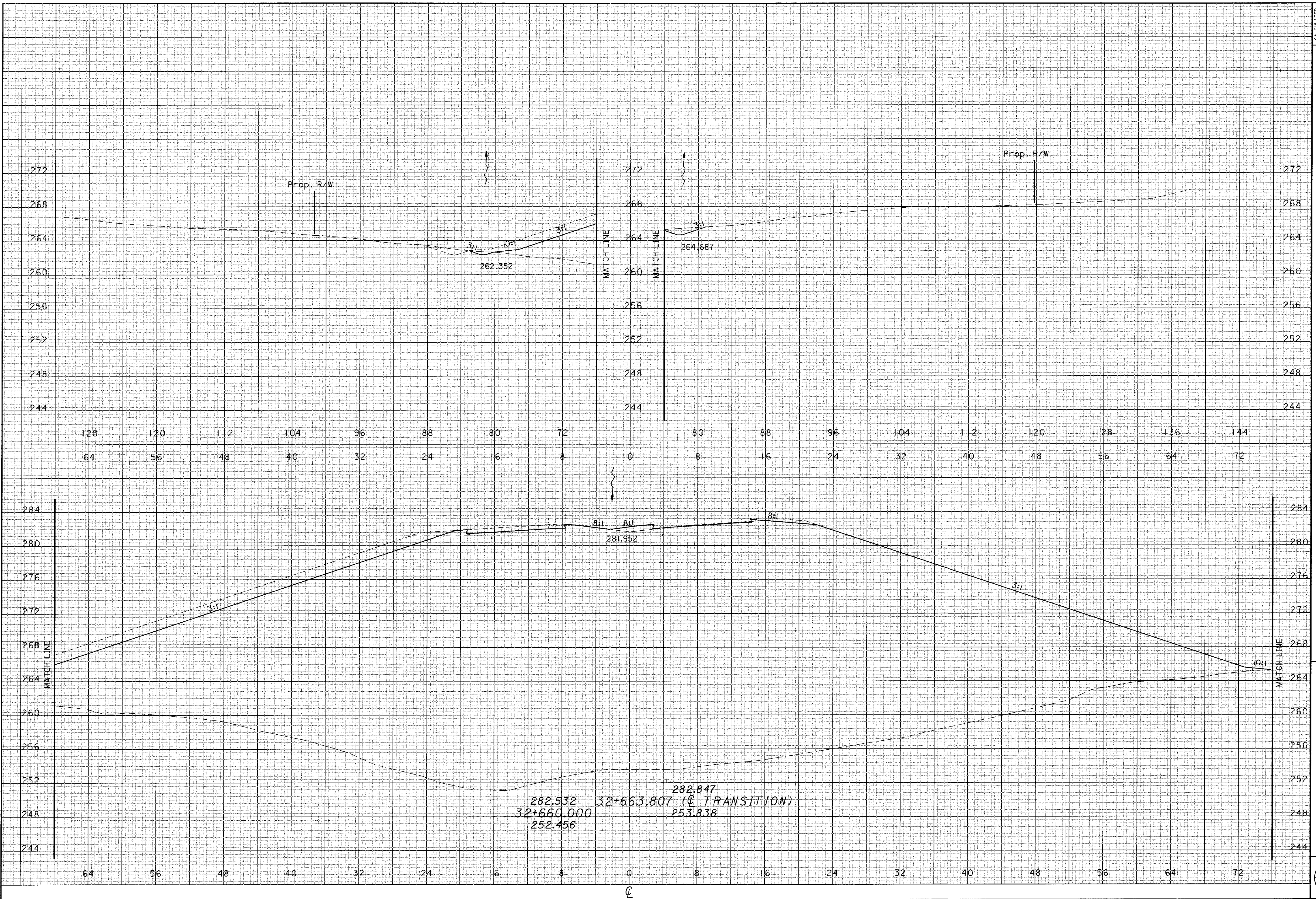
02 JAN 2001 15:44:41  
d:\828\N\athline\033x32.dgn

CALCULATED  
PRS  
CHECKED  
TAL

CROSS SECTIONS  
STA 32+660

ATH-33-30.981

321  
956



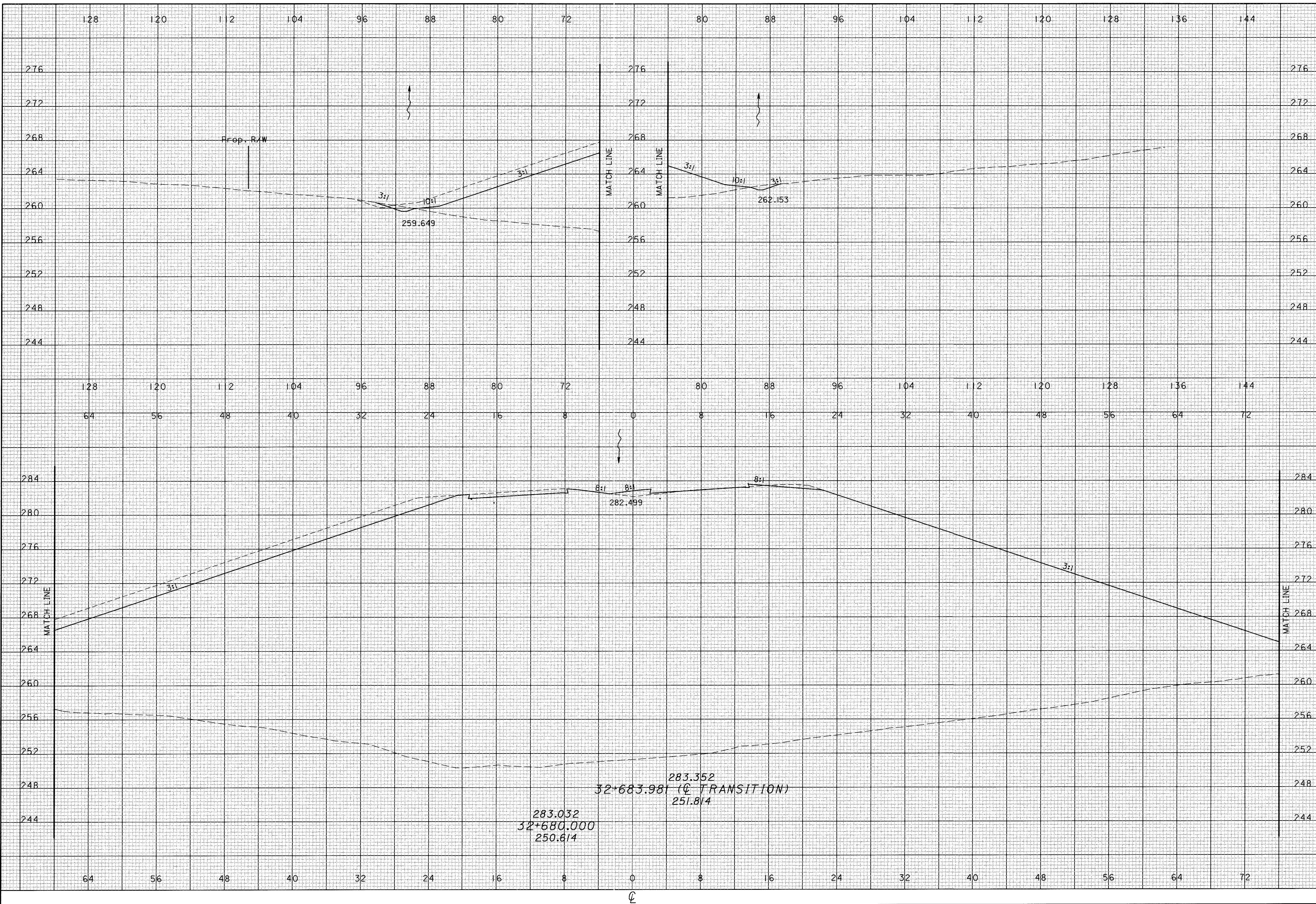
02 JAN 2001 15:44:42  
g:\B2P\Mainline\033x82\_81r.dgn

CALCULATED  
PRS  
CHECKED  
TAL

CROSS SECTIONS  
STA 32+680

ATH-33-30.981

322  
956



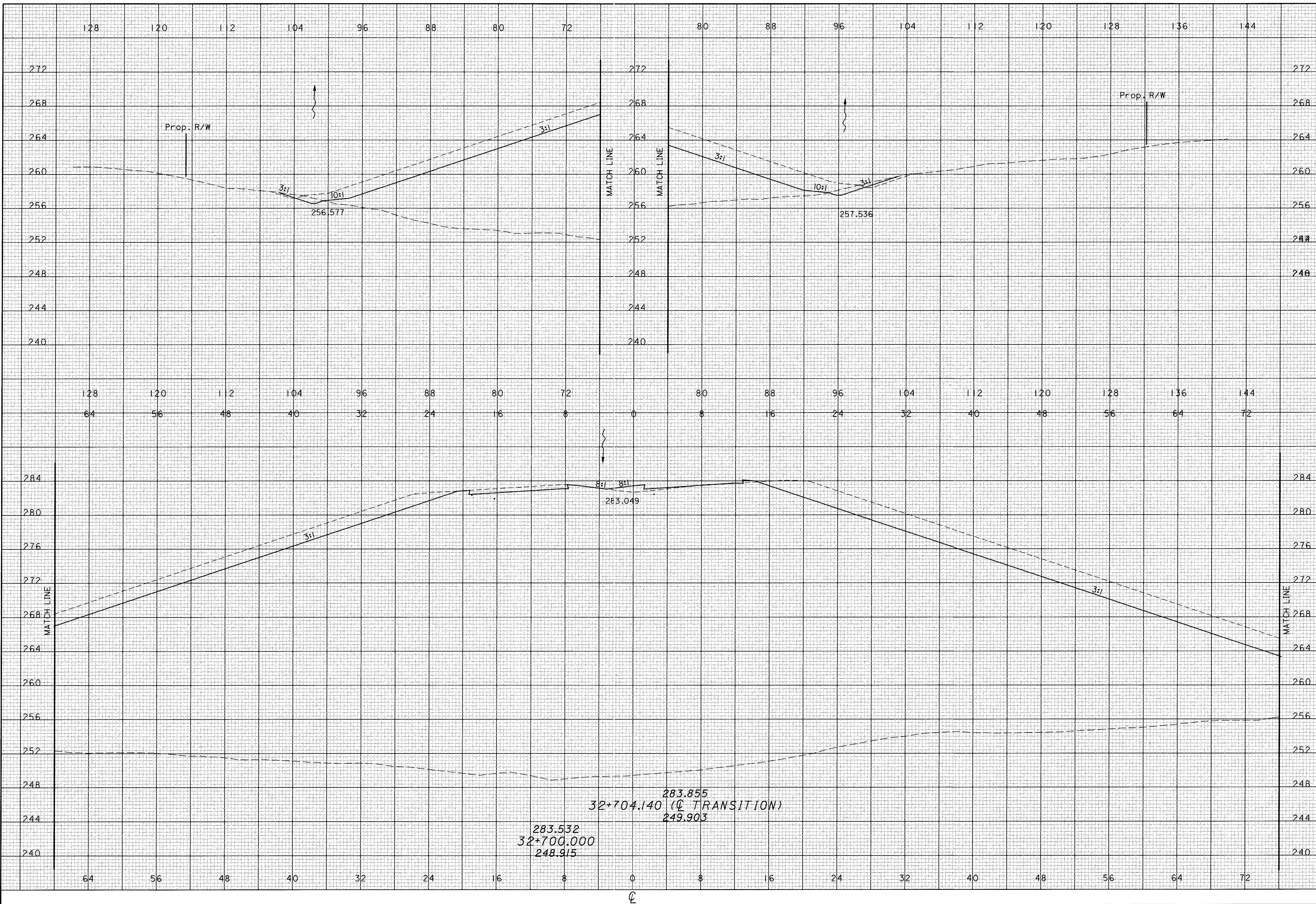
02 JAN 2001 15:44:42  
g:\28281\Athline\033x62\_8m.dgn

CALCULATED  
PRS  
CHECKED  
TAL

CROSS SECTIONS  
STA 32+700

ATH-33-30.981

323  
956



02 JAN 2001 15:44:43  
g:\B2P\Mainline\03\X22\_81r.dgn

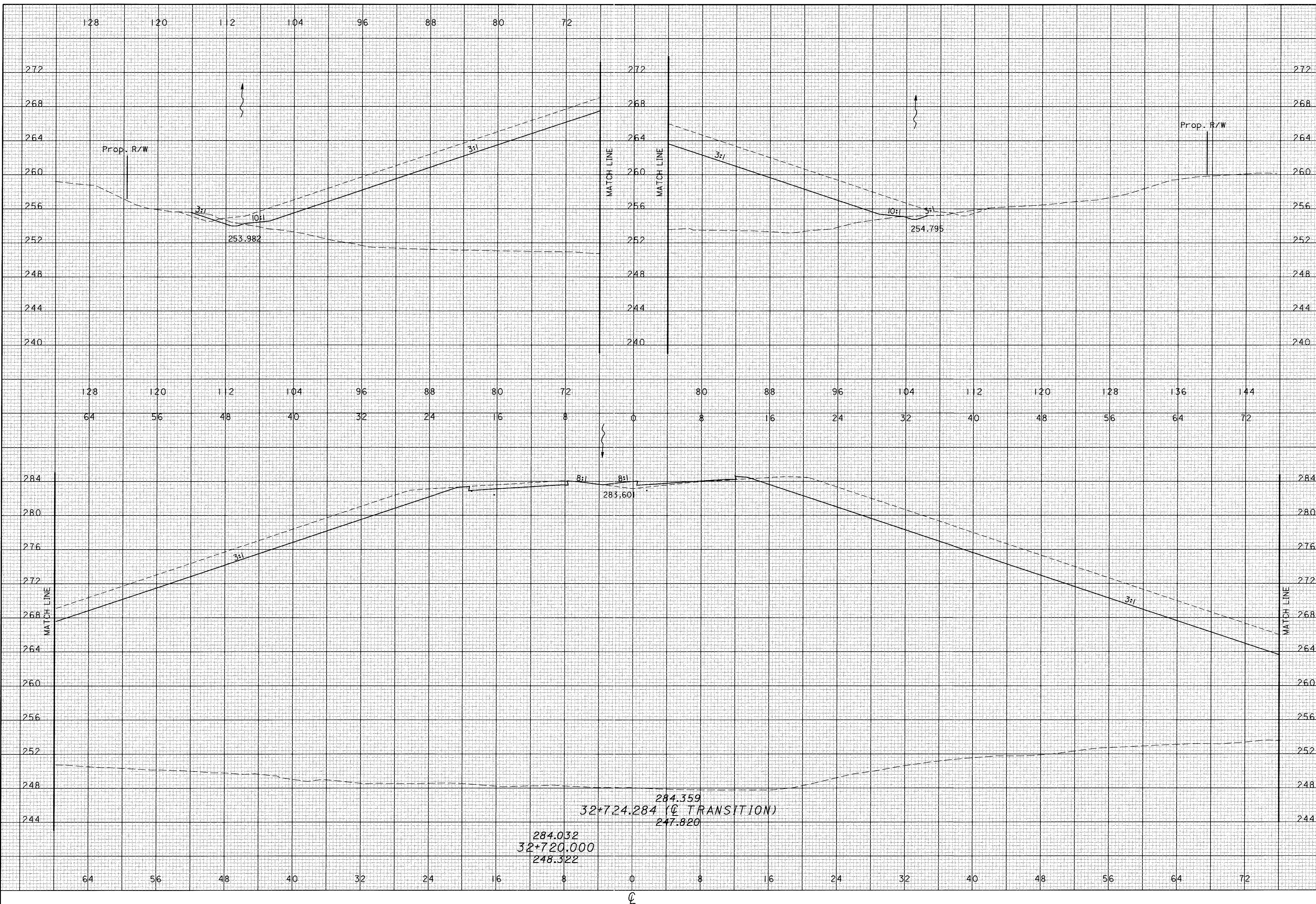


CALCULATED  
PRS  
CHECKED  
TAL

CROSS SECTIONS  
STA 32+720

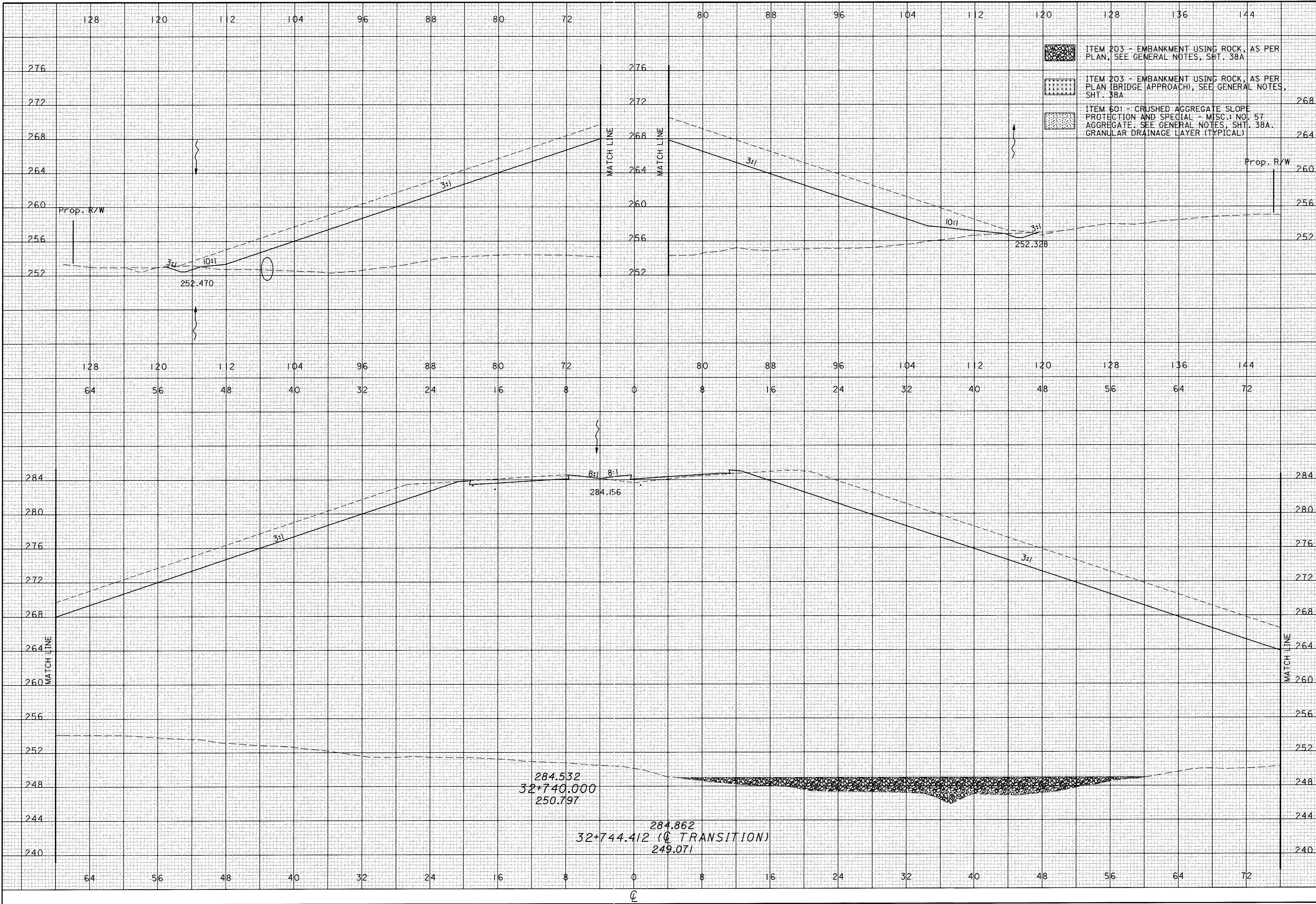
ATH-33-30.981

324  
956



02 JAN 2001 15:44:43  
d:\0281\work\ath-33-30.981.dgn

CALCULATED  
PRS  
CHECKED  
TAL



CROSS SECTIONS  
STA 32+740

ATH-33-30.981

325  
956

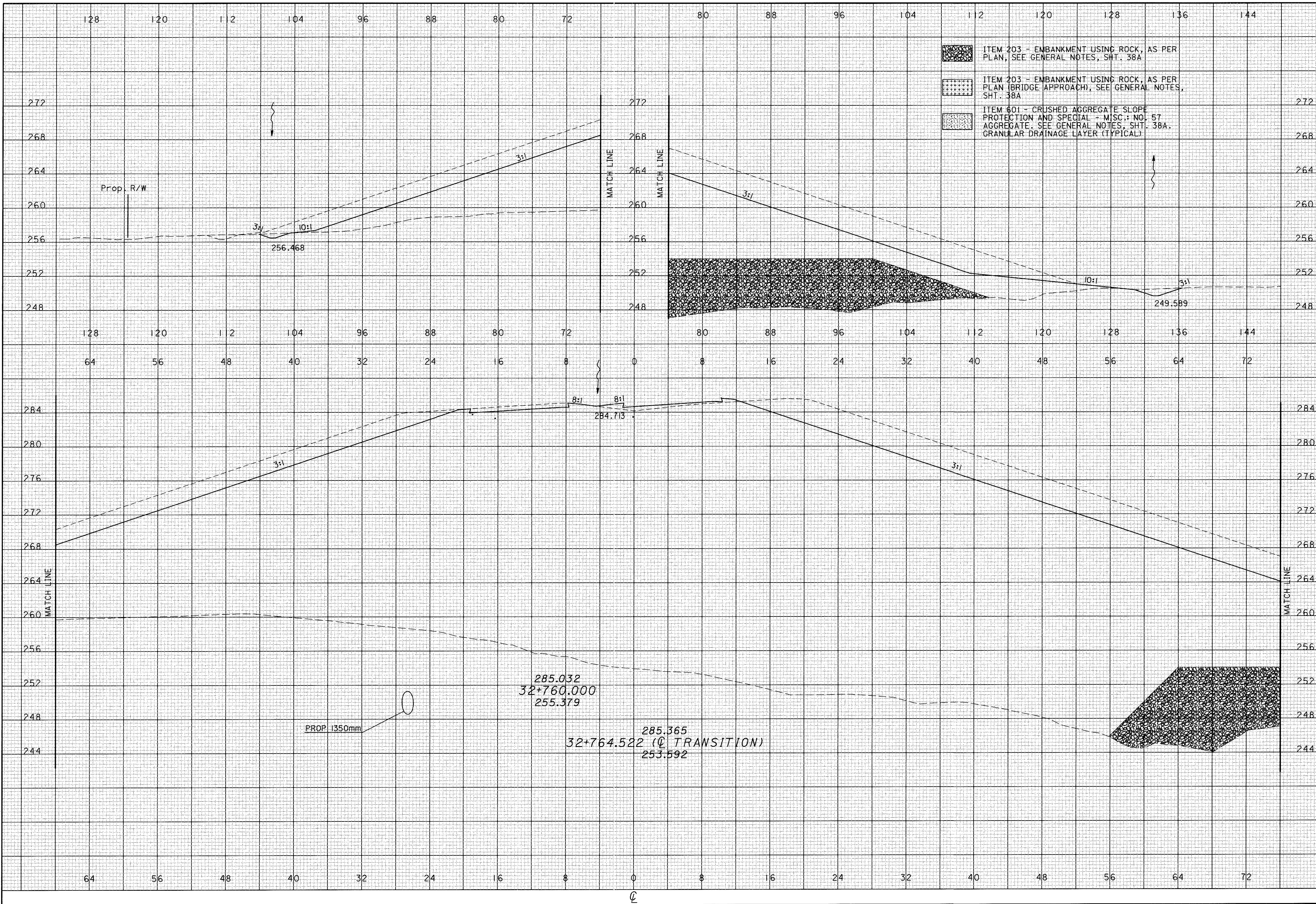
04 FEB 2001 13:45:52  
g:\28281\NMI\Infile\033x2.sht.dgn

CALCULATED  
PRS  
CHECKED  
TAL

CROSS SECTIONS  
STA 32+760

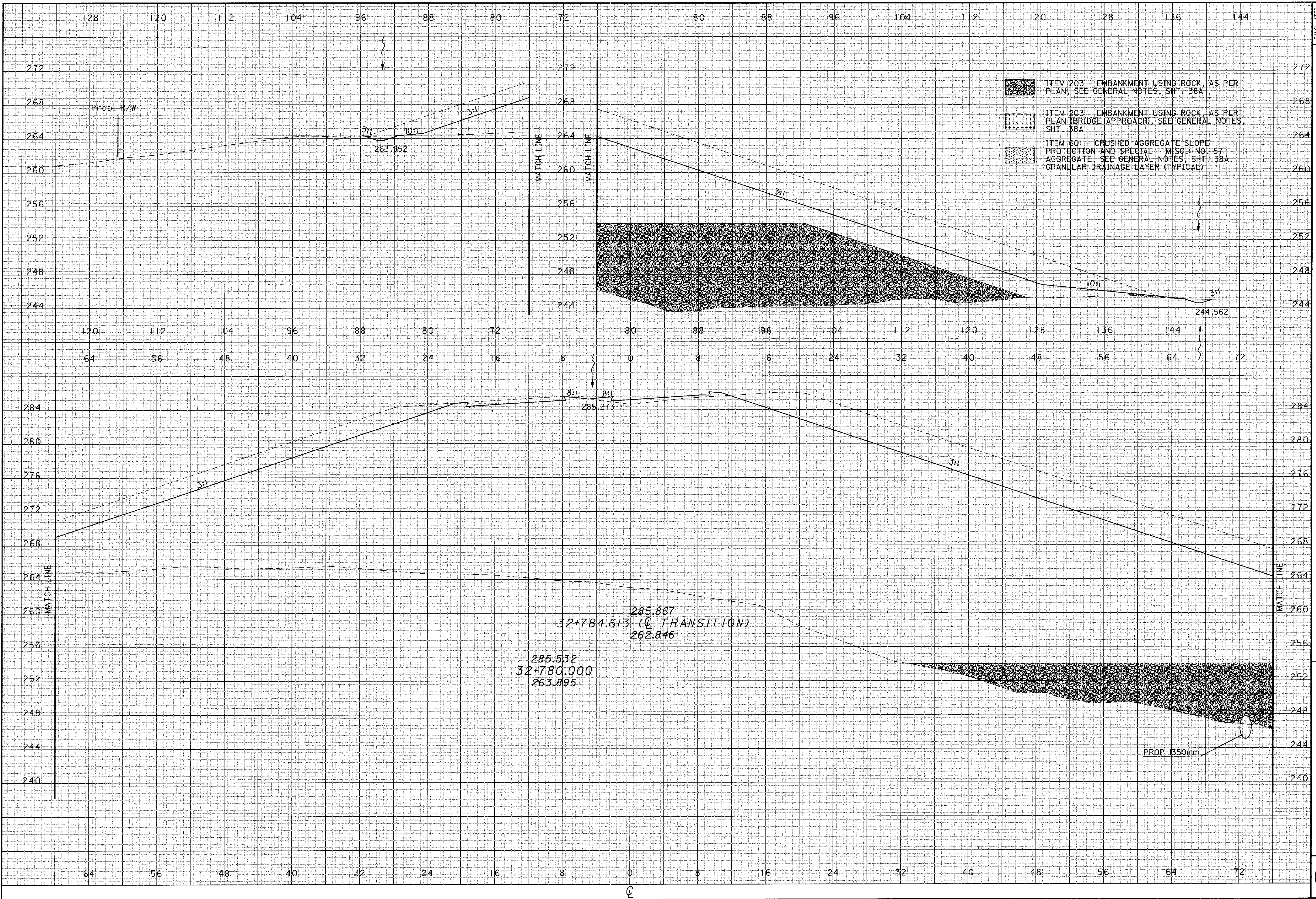
ATH-33-30.981

326  
956



04 FEB 2001 13:46:01  
G:\827\N\Infile\033\st2\_sht.dgn

CALCULATED  
PRS  
CHECKED  
TAL

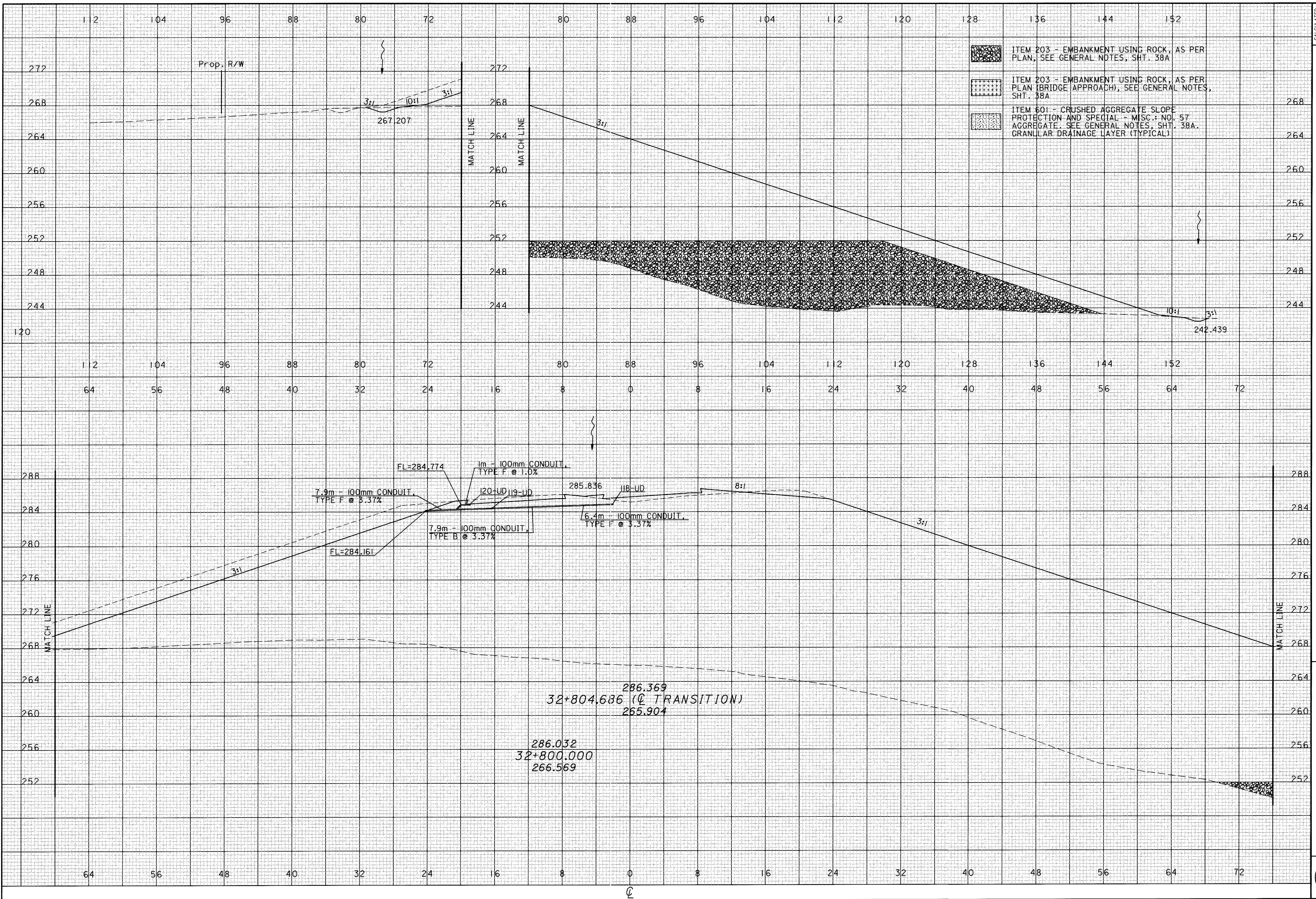


CROSS SECTIONS  
STA 32+780

ATH-33-30.981

327  
956

CALCULATED  
PRS  
CHECKED  
TAL

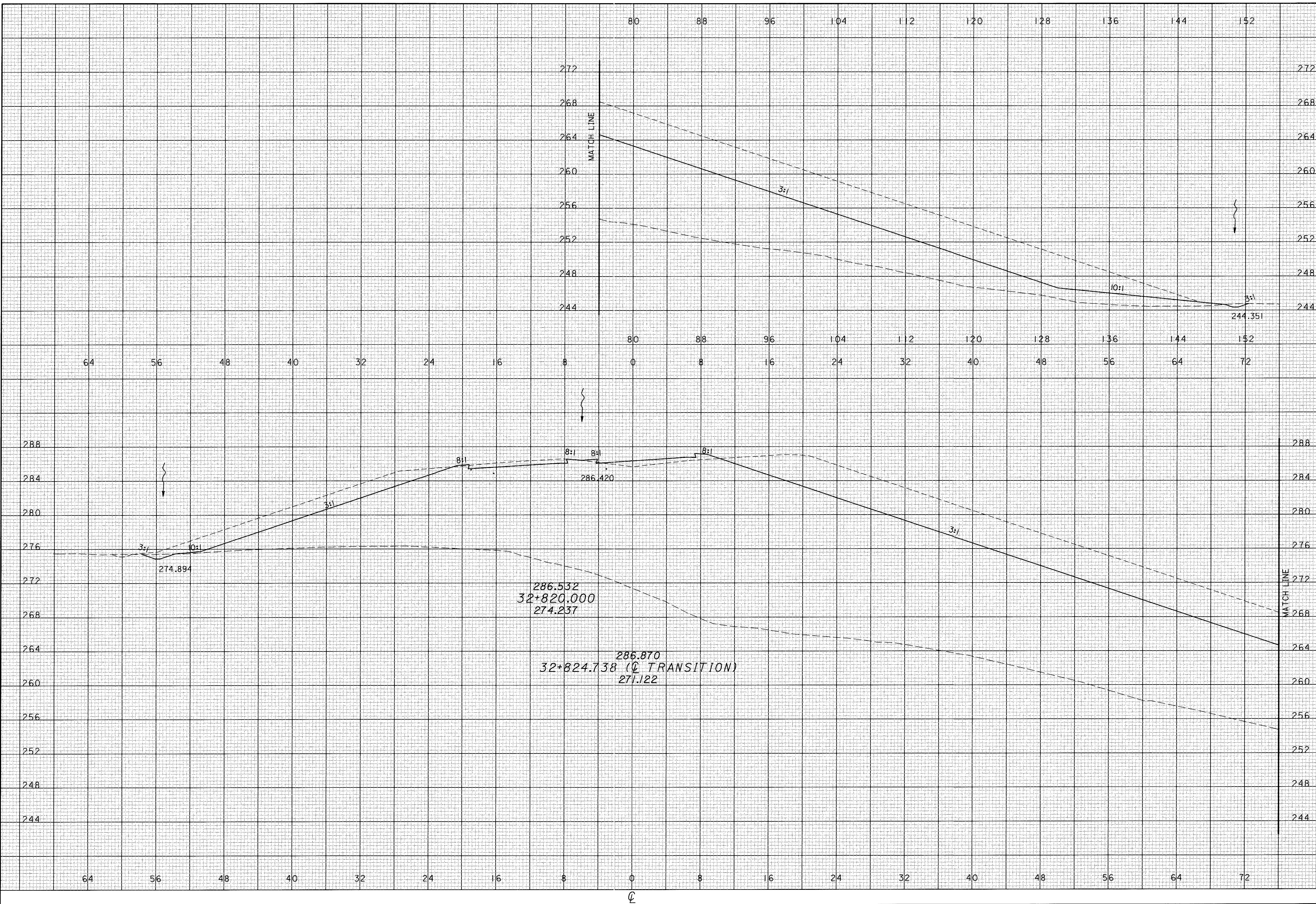


CROSS SECTIONS  
STA 32+800

ATH-33-30.981

328  
956

04 FEB 2001  
G:\B27\Main\In\134621\033\32\_311.dgn



CALCULATED  
PRS  
CHECKED  
TAL

CROSS SECTIONS  
STA 32+820

ATH-33-30.981

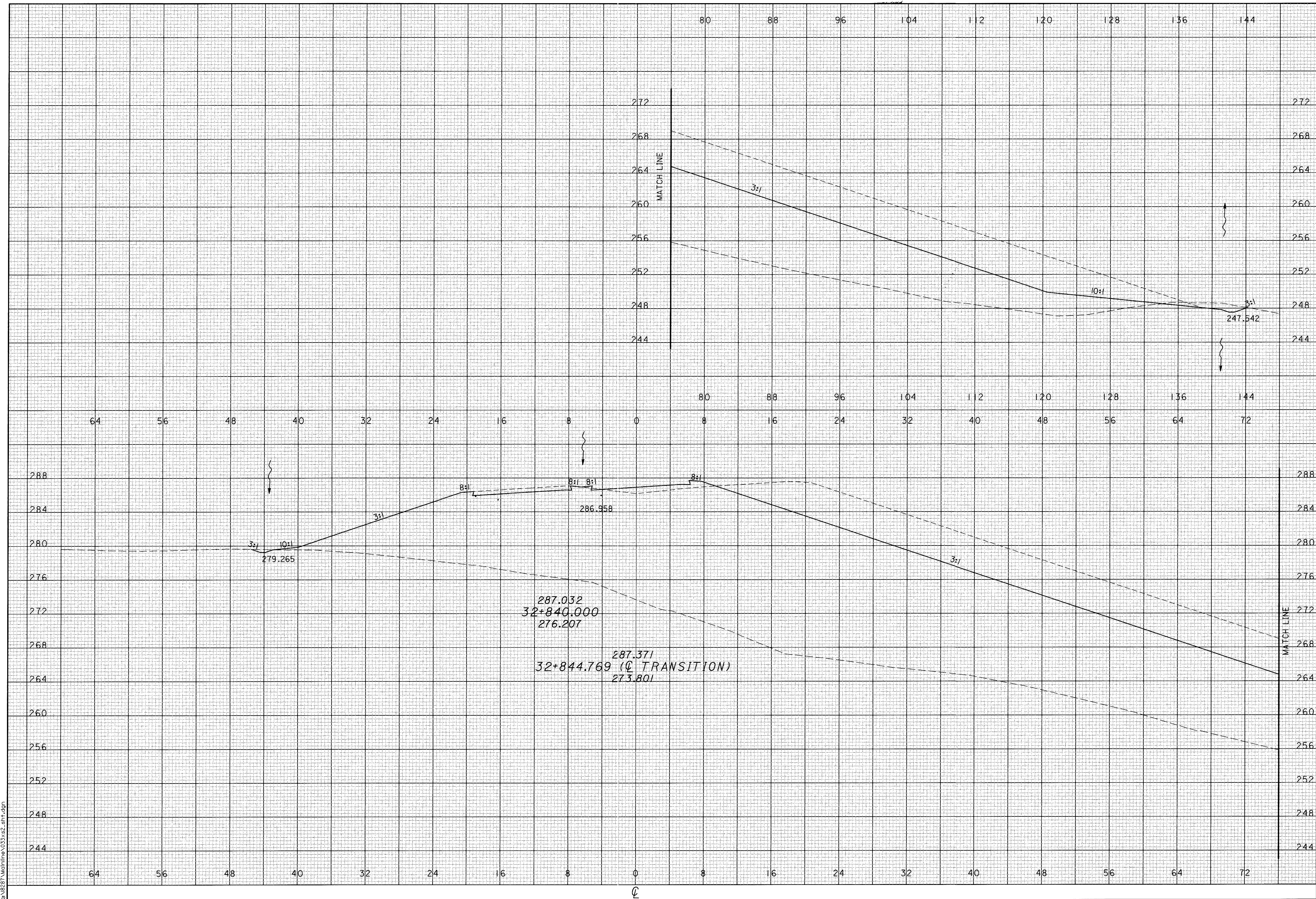
329  
956

CROSS SECTIONS  
STA 32+840

ATH-33-30.981

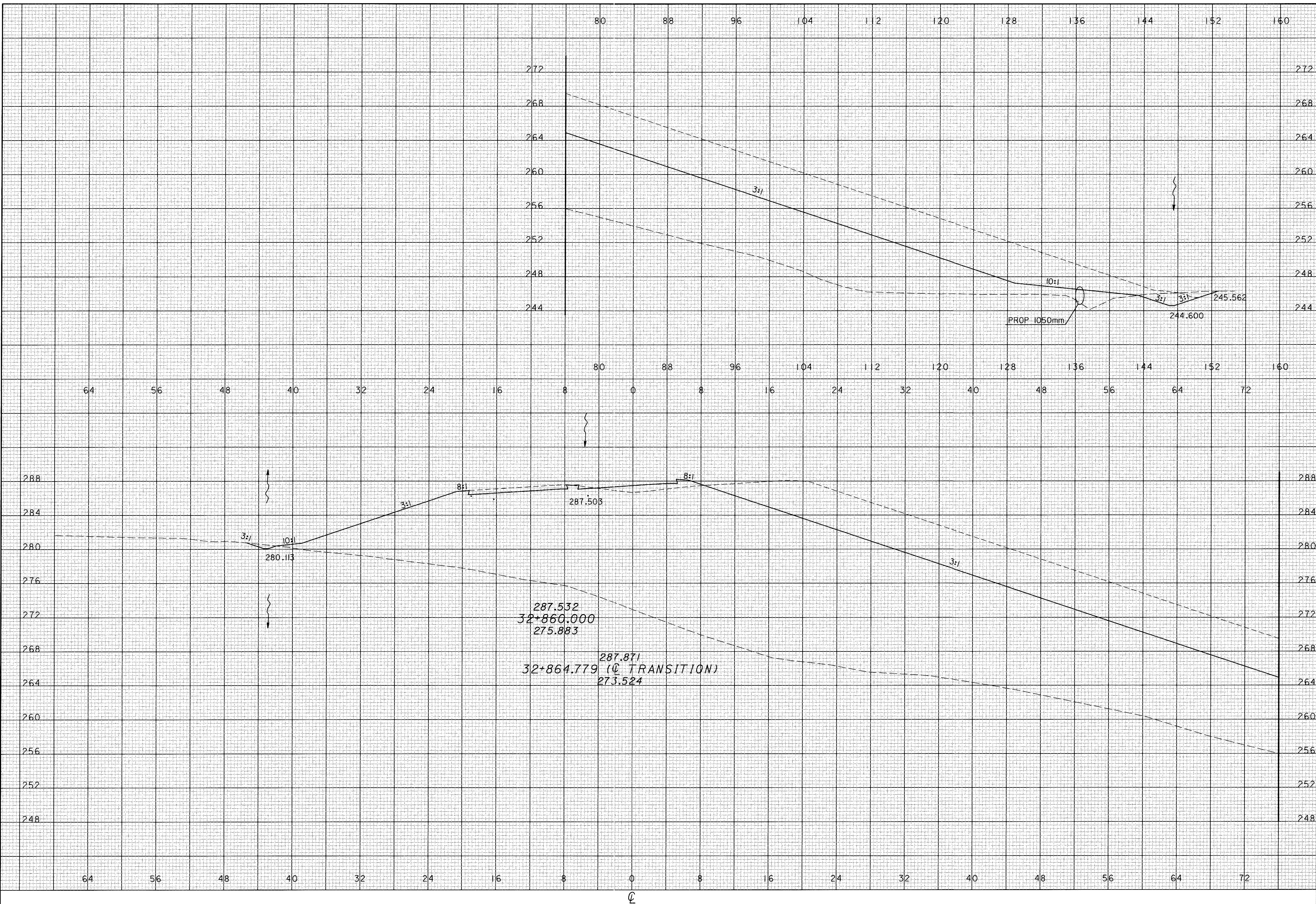
330  
956

CALCULATED  
PRS  
CHECKED  
TAL



02 JAN 2001 15:44:47  
c:\p0281\Athline\032x22.spl.dgn

02 JAN 2001 15:44:47  
gr:82871\mcdm\ath\33\32.sht.dgn



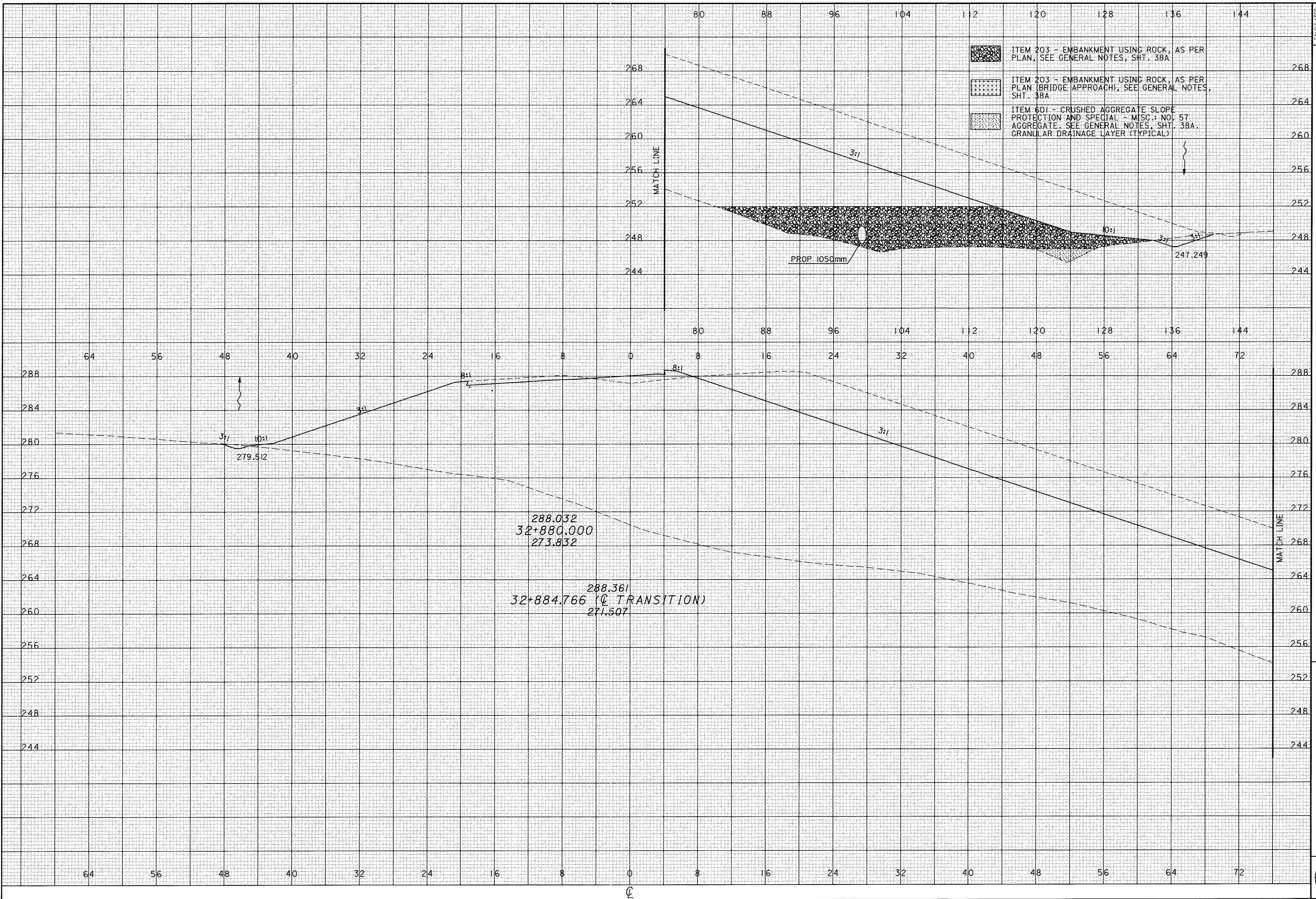
CROSS SECTIONS  
STA 32+860

ATH-33-30.981

CALCULATED  
PRS  
CHECKED  
TAL

331  
956



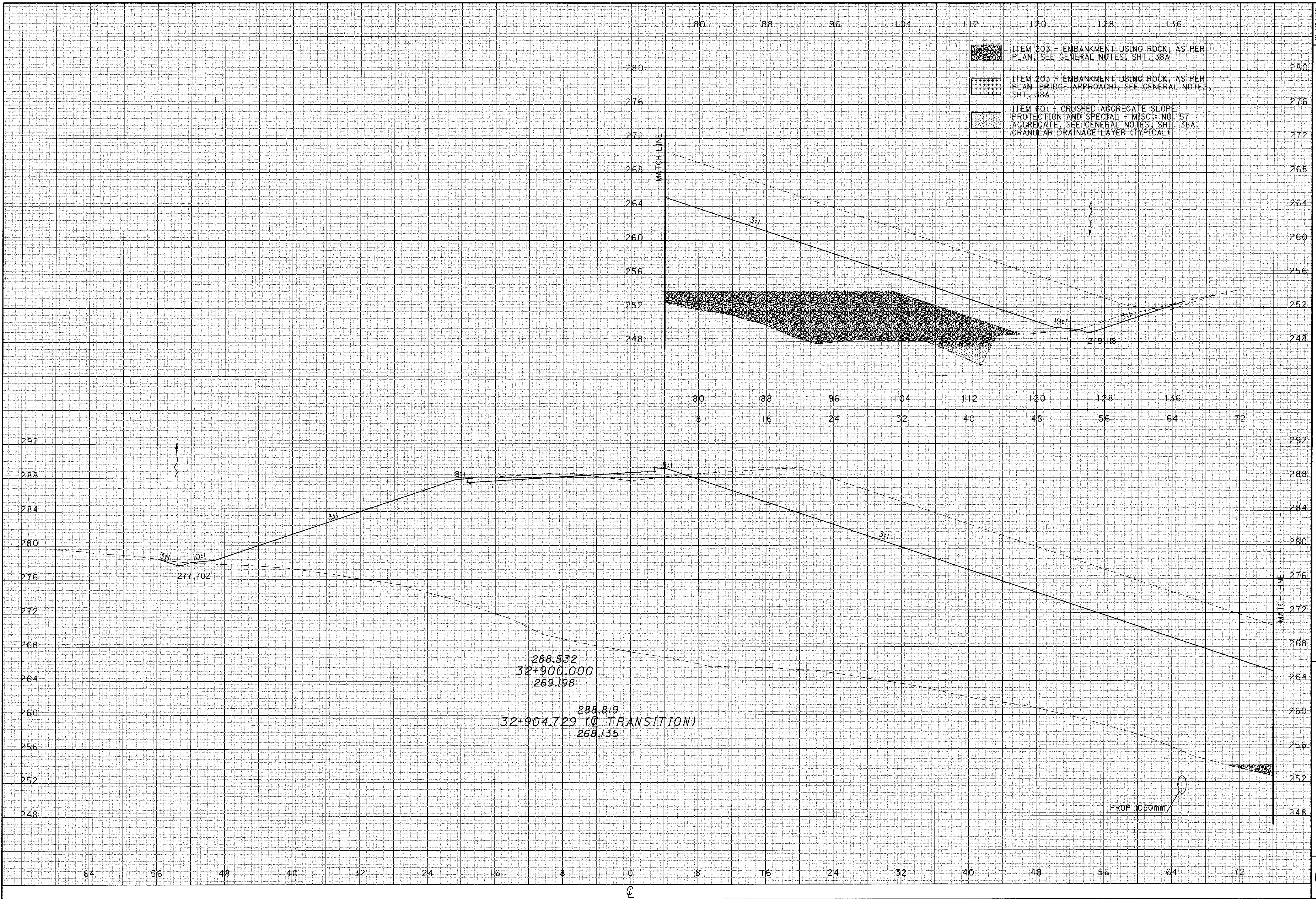


CROSS SECTIONS  
STA 32+880

ATH-33-30.981

332  
956

CALCULATED  
PRS  
CHECKED  
TAL



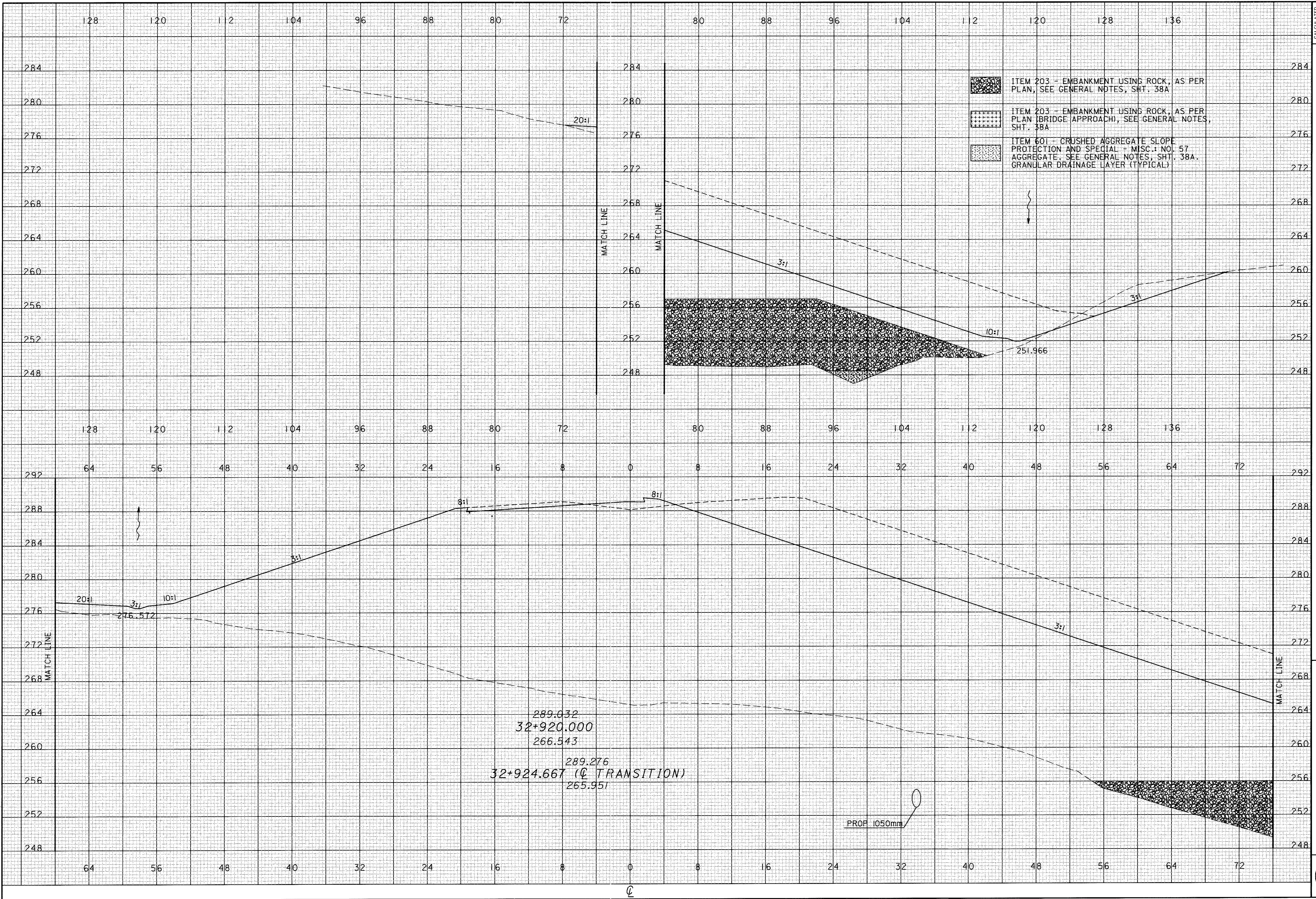
- ITEM 203 - EMBANKMENT USING ROCK, AS PER PLAN, SEE GENERAL NOTES, SHT. 38A
- ITEM 203 - EMBANKMENT USING ROCK, AS PER PLAN (BRIDGE APPROACH), SEE GENERAL NOTES, SHT. 38A
- ITEM 601 - CRUSHED AGGREGATE SLOPE PROTECTION AND SPECIAL - MISC. NO. 57 AGGREGATE. SEE GENERAL NOTES, SHT. 38A. GRANULAR DRAINAGE LAYER (TYPICAL)

288.532  
 32+900.000  
 269.198

288.819  
 32+904.729 (CL TRANSITION)  
 268.135

PROP 1050mm

04 FEB 2001  
G:\B2B7\MAIN\line\03\ss2\_sht.dgn

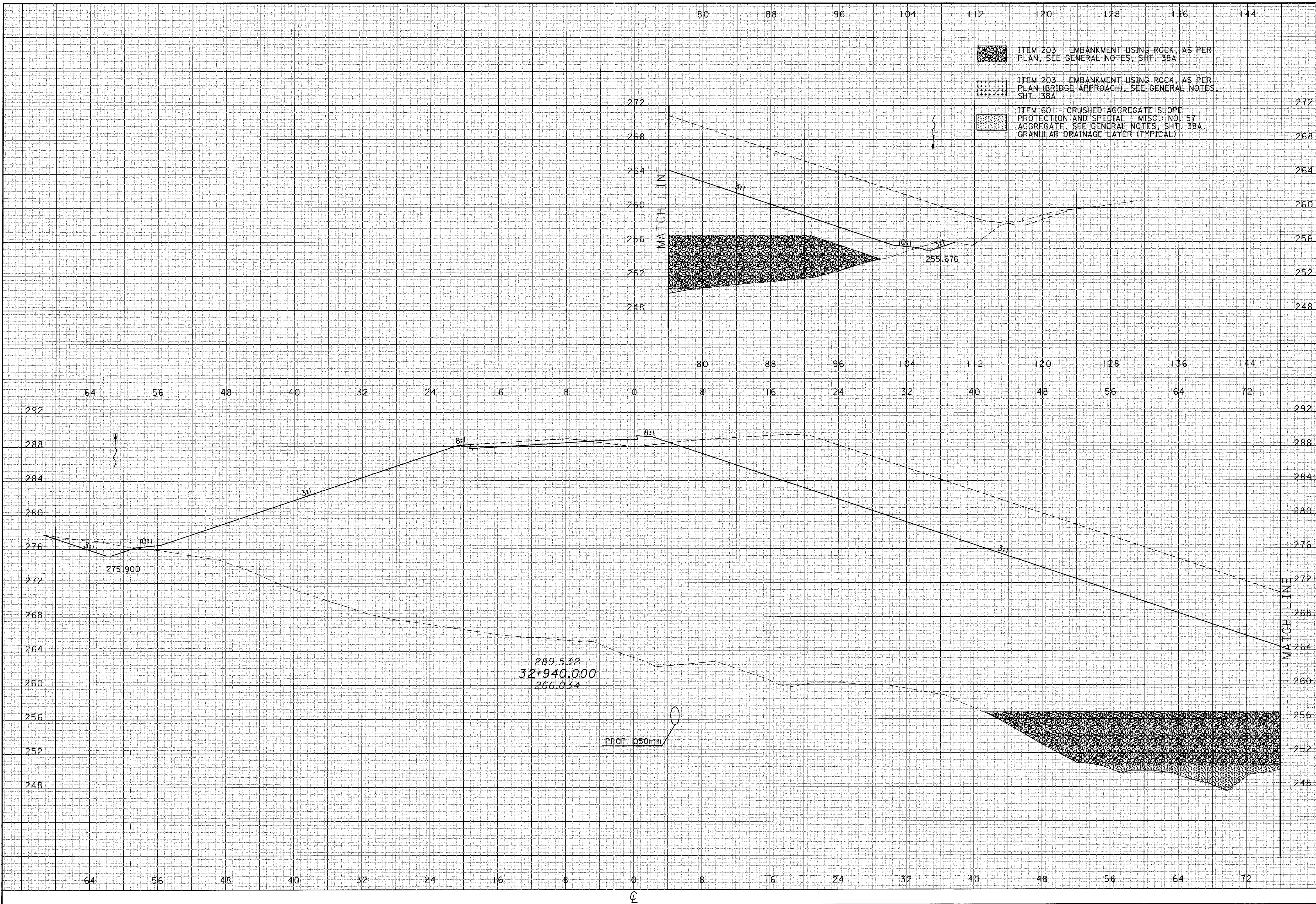


CALCULATED  
PRS  
CHECKED  
TAL

**CROSS SECTIONS  
STA 32+920**

**ATH-33-30.981**

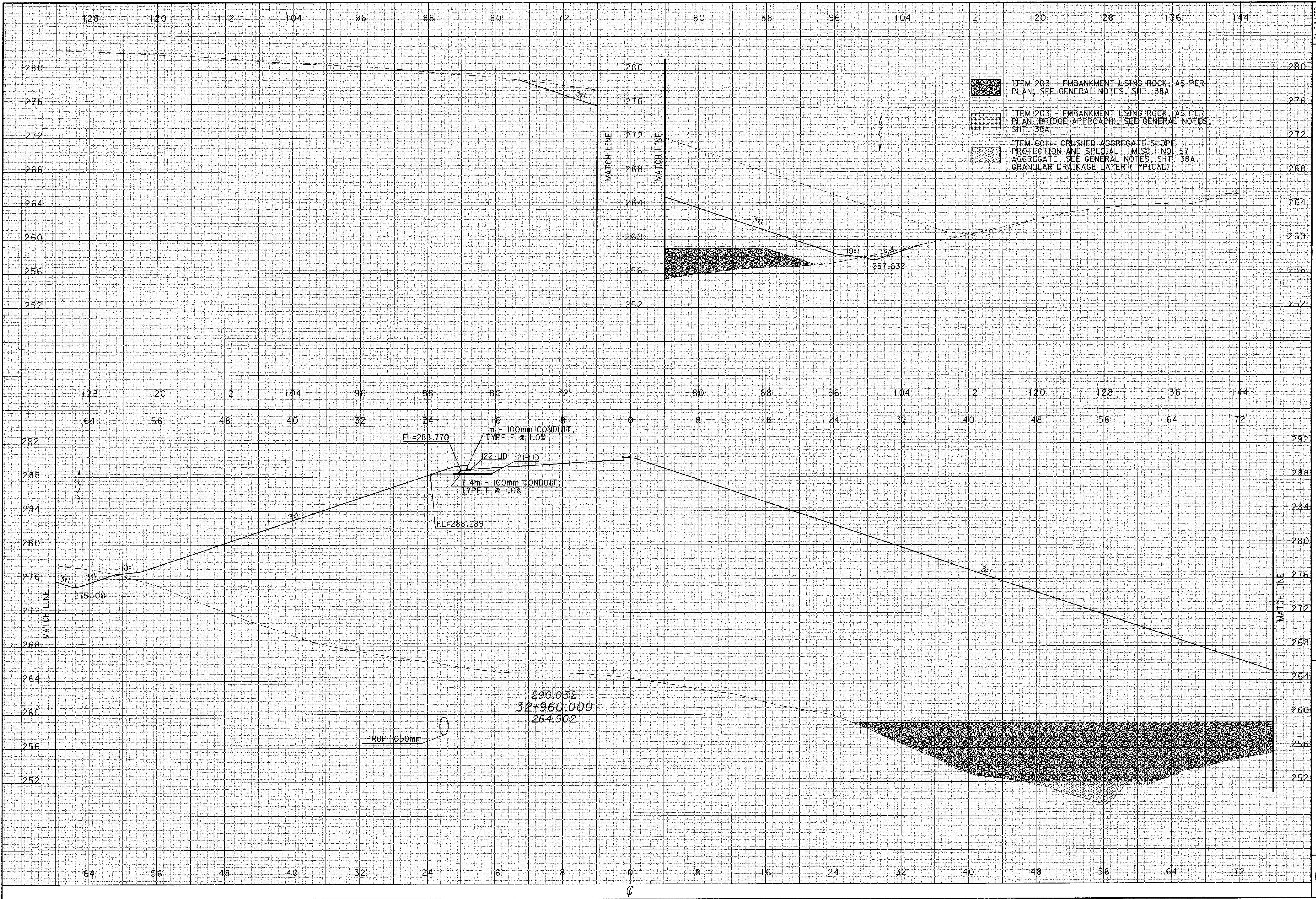
334  
956






CROSS SECTIONS  
STA 32+940

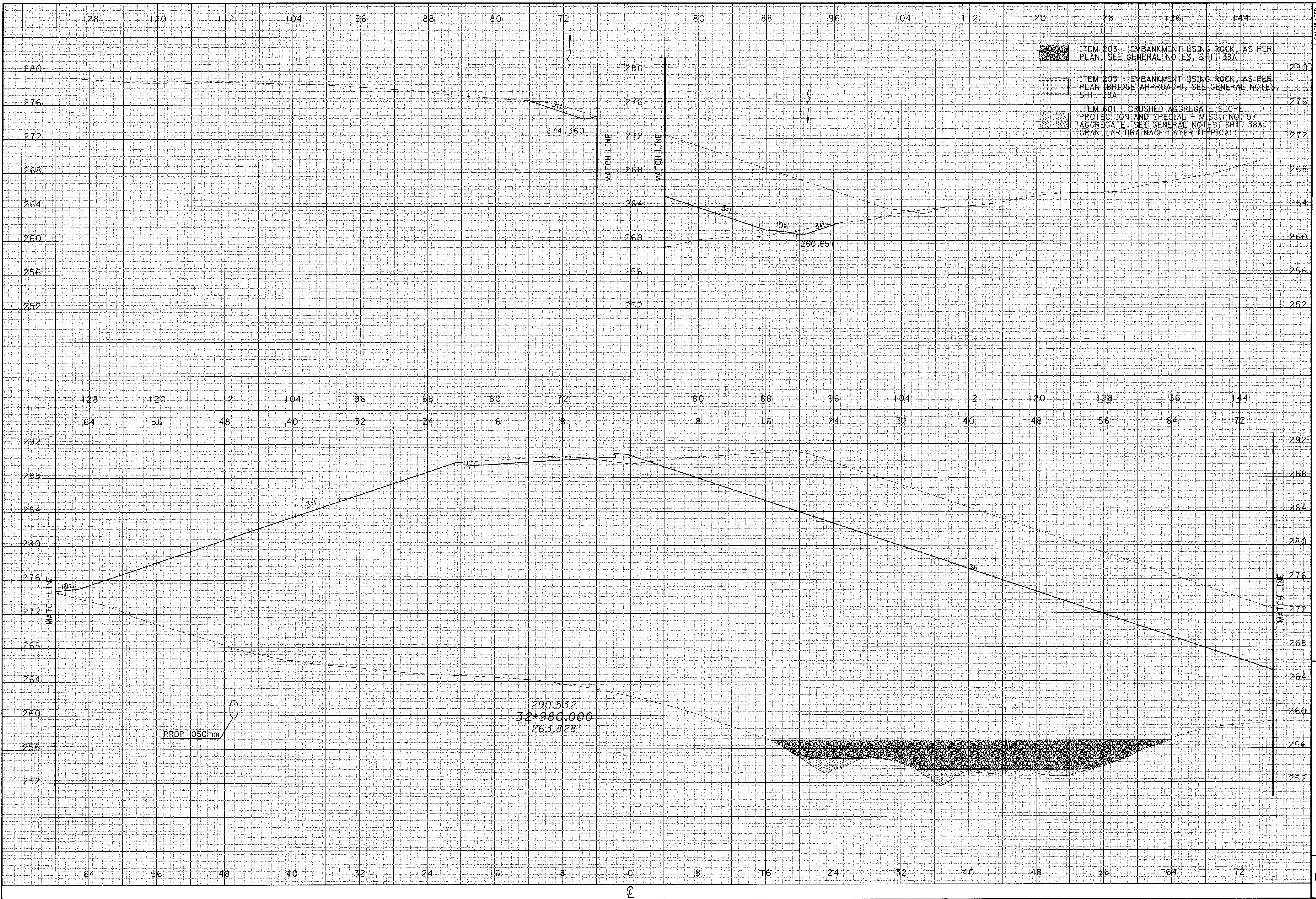
ATH-33-30.981

CALCULATED  
PRS  
CHECKED  
TAL



-  ITEM 203 - EMBANKMENT USING ROCK, AS PER PLAN, SEE GENERAL NOTES, SHT. 38A
-  ITEM 203 - EMBANKMENT USING ROCK, AS PER PLAN (BRIDGE APPROACH), SEE GENERAL NOTES, SHT. 38A
-  ITEM 601 - CRUSHED AGGREGATE SLOPE PROTECTION AND SPECIAL - MISC. NO. 57 AGGREGATE. SEE GENERAL NOTES, SHT. 38A. GRANULAR DRAINAGE LAYER (TYPICAL)

CALCULATED  
 PRS  
 CHECKED  
 TAL  
**CROSS SECTIONS  
 STA 32+960**  
**ATH-33-30.981**  
 336  
 956



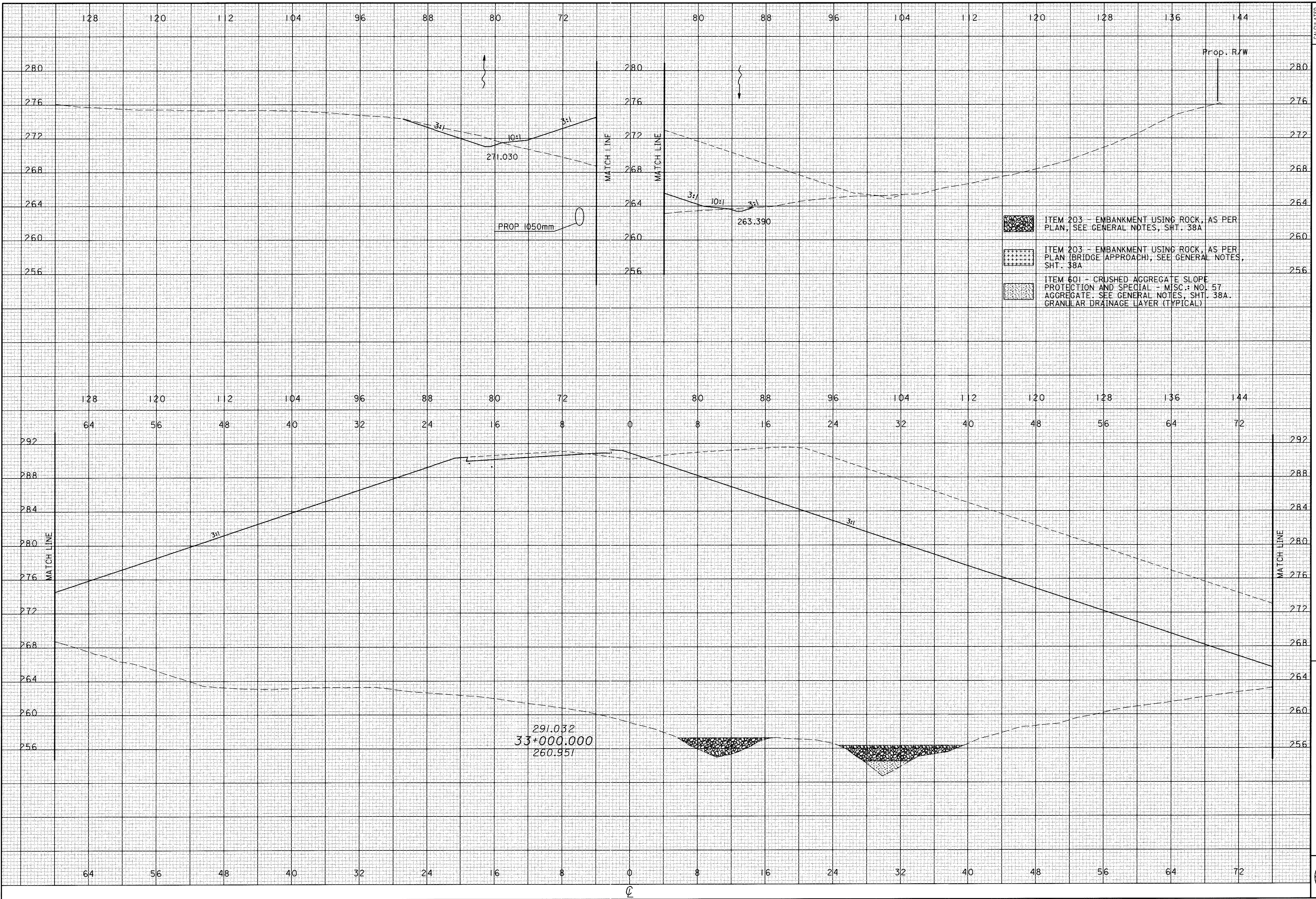
CALCULATED  
 PRS  
 CHECKED  
 TAL

**CROSS SECTIONS  
 STA 32+980**

**ATH-33-30.981**

337  
 956

04 FEB 2001 13:47:47  
 G:\B27\Mainline\033\ss2\_sht.dgn



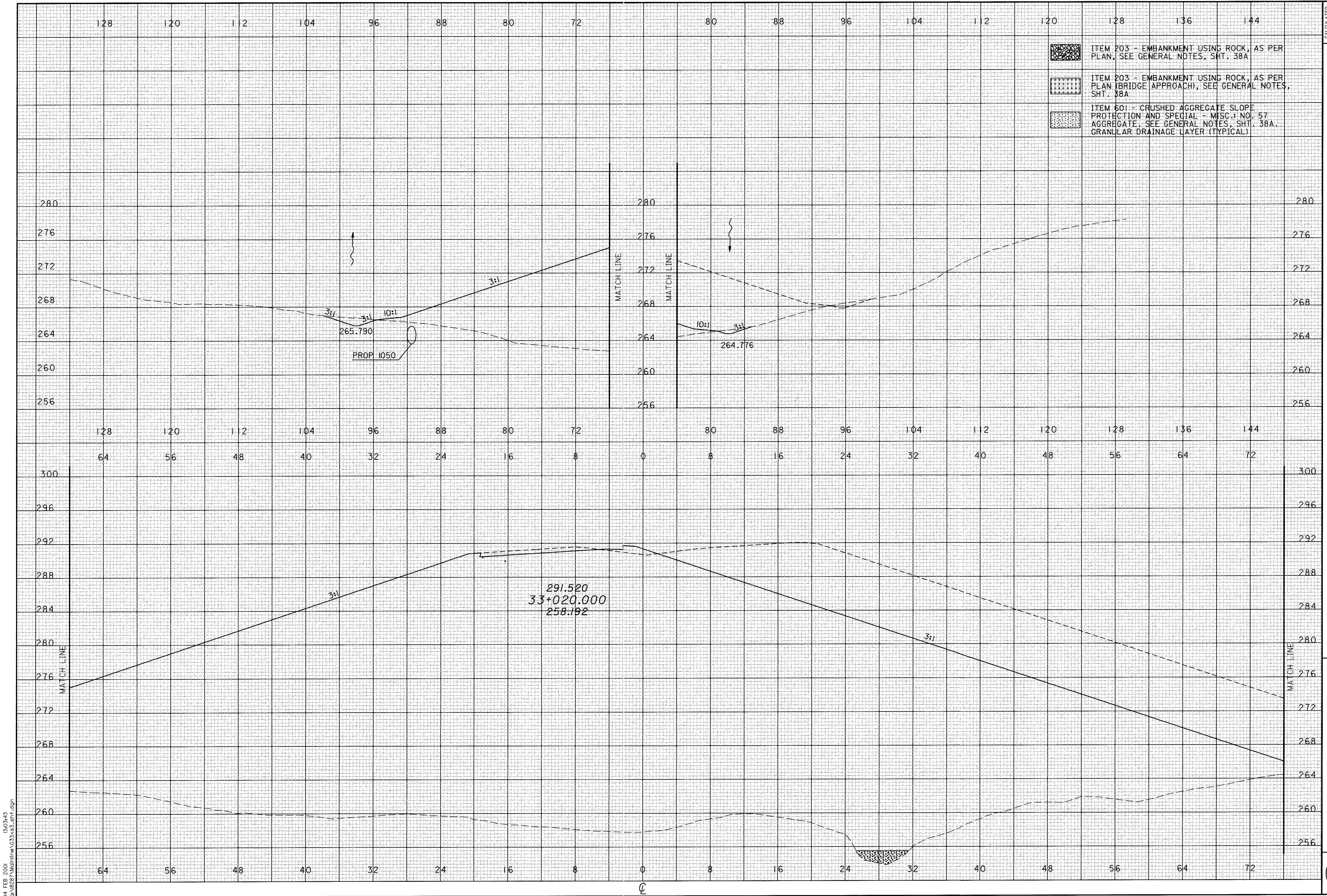
CALCULATED  
 PRS  
 CHECKED  
 TAL

**CROSS SECTIONS  
 STA 33+000**

**ATH-33-30.981**

338  
 956

04 FEB 2001 13:47:54  
 g:\2287\Mainline\03\30.981.dgn



CALCULATED  
PRS  
CHECKED  
TAL

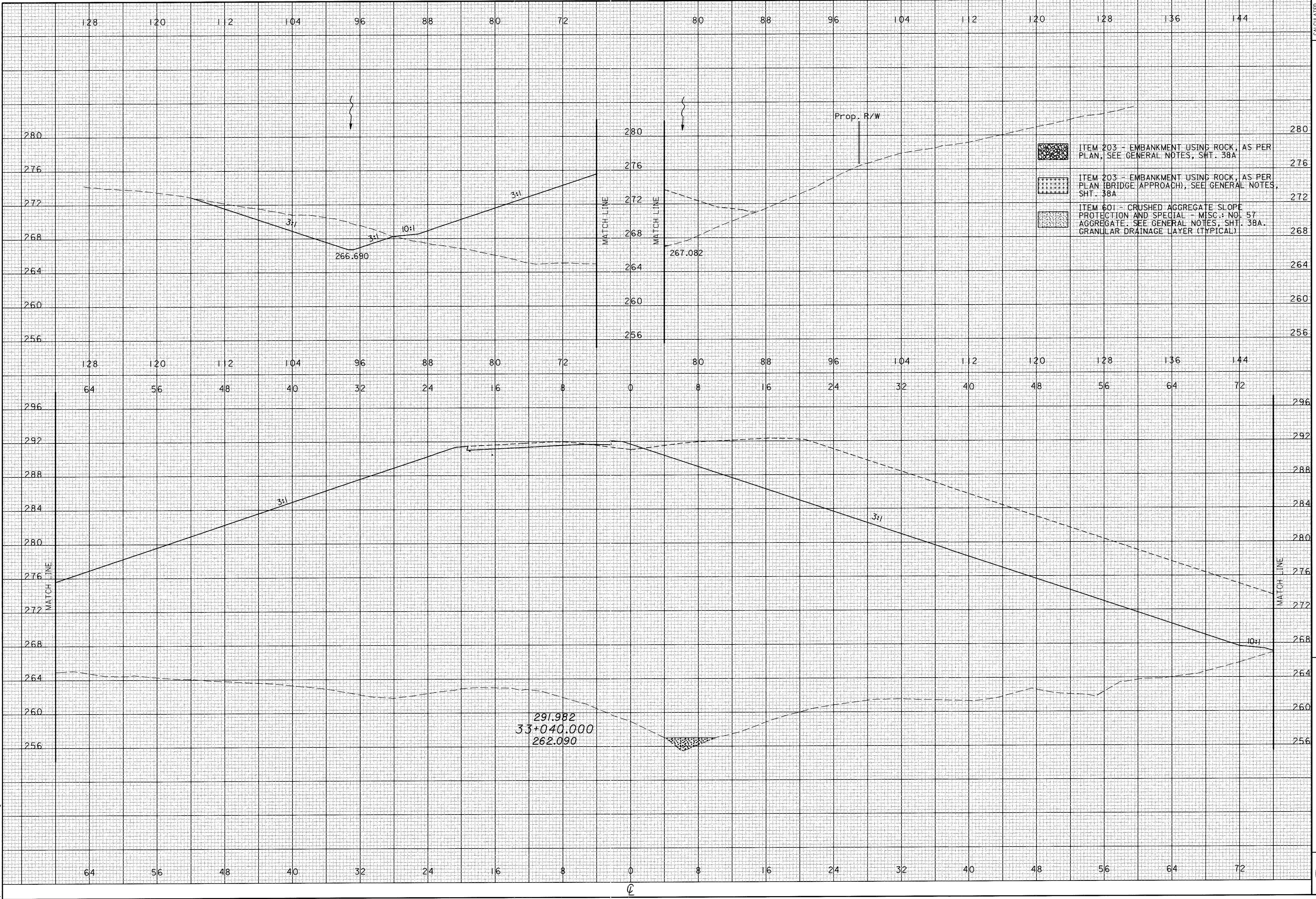
**CROSS SECTIONS  
STA 33+020**

**ATH-33-30.981**

339  
956

04 FEB 2001 13:03:43  
g:\2827\Mainline\33xs3.sht.dgn



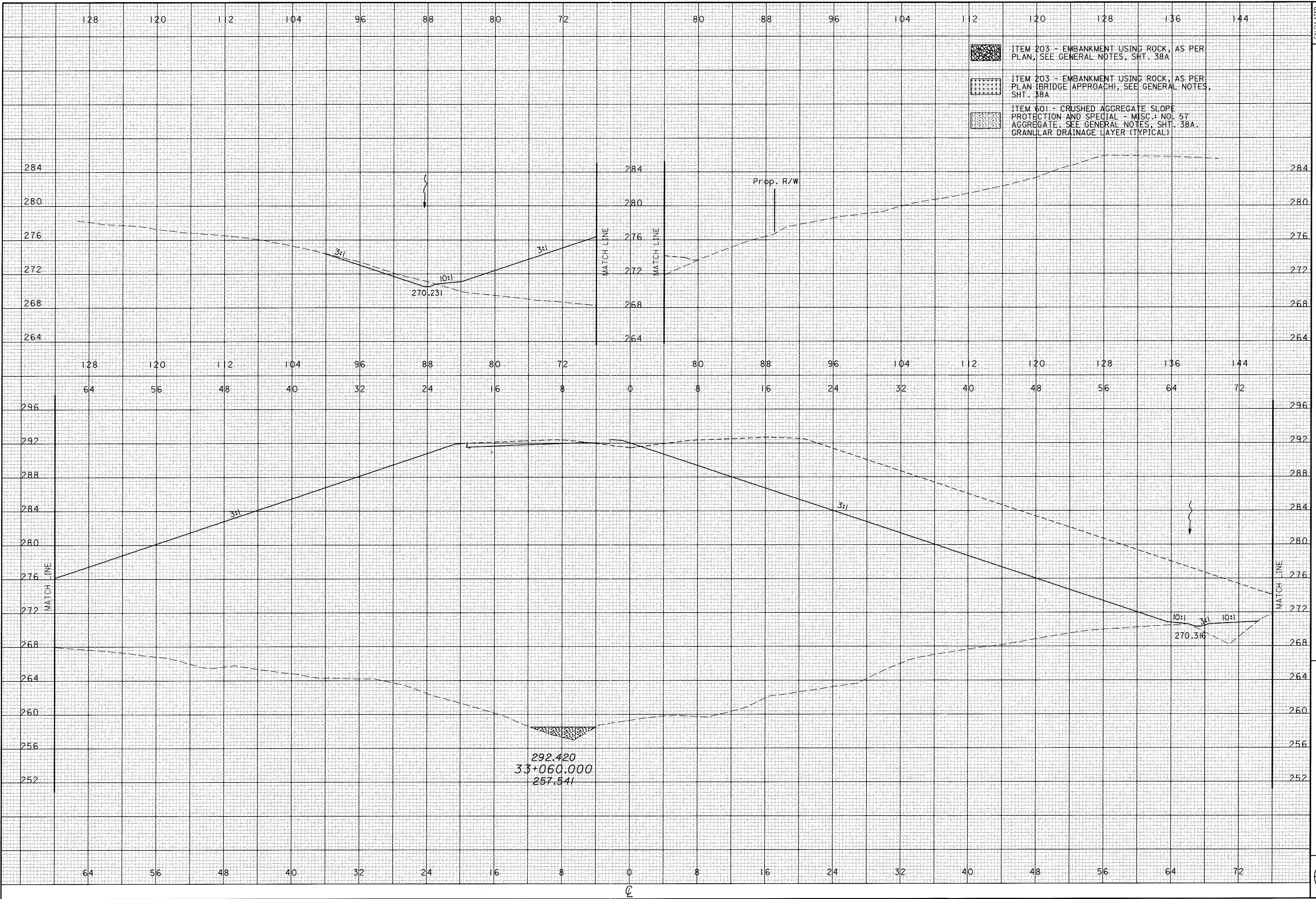


CALCULATED  
 PPS  
 CHECKED  
 TAL

CROSS SECTIONS  
 STA 33+040

ATH-33-30.81

04 FEB 2001 13:04:45  
 S:\B2B1\Mainline\33x3.6ft.dgn



CALCULATED  
 PRS  
 CHECKED  
 TAL

CROSS SECTIONS  
 STA 33+060

ATH-33-30.981

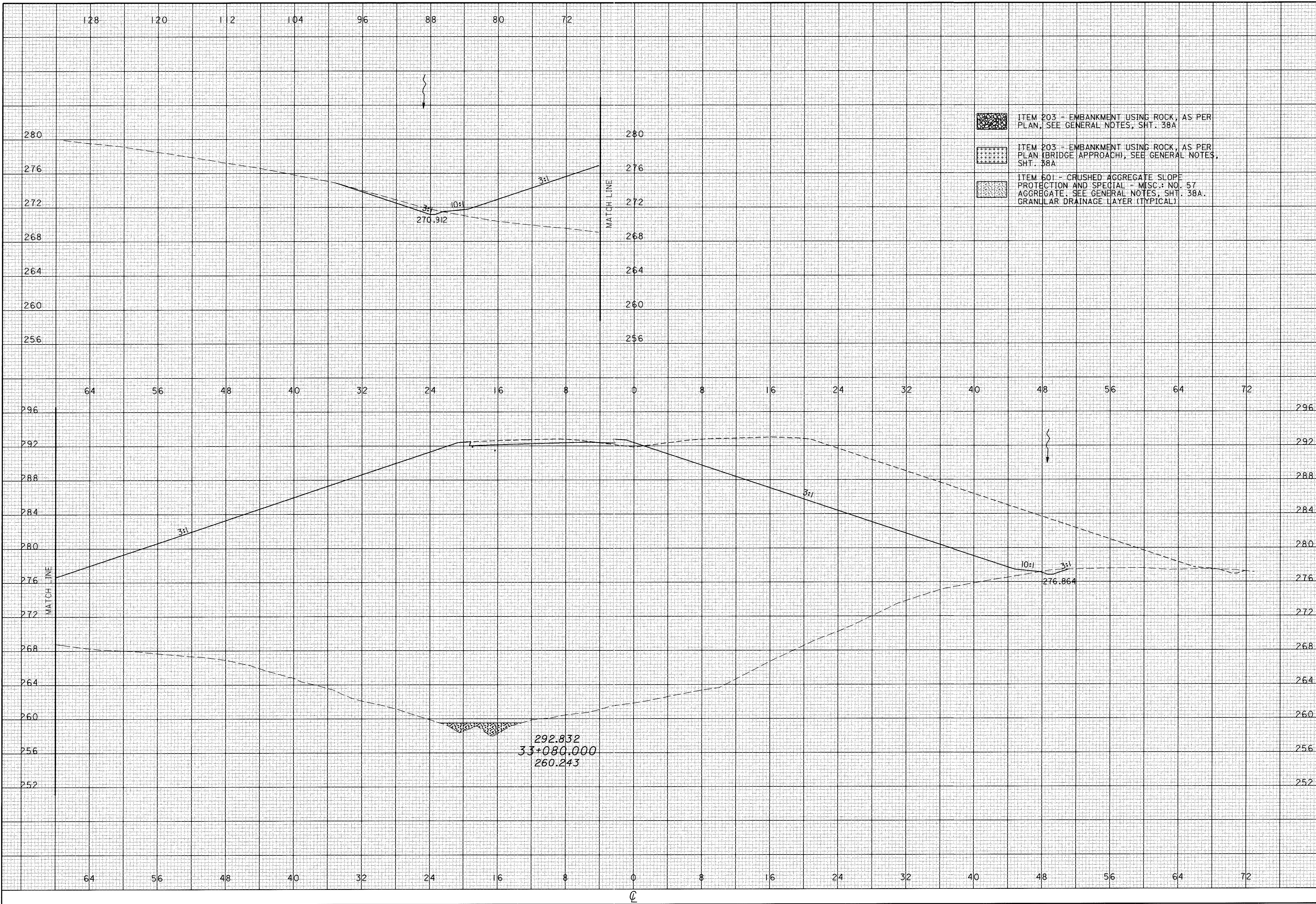
341  
 956

CALCULATED  
PRS  
CHECKED  
TAL

CROSS SECTIONS  
STA 33+080

ATH-33-30.981

342  
956



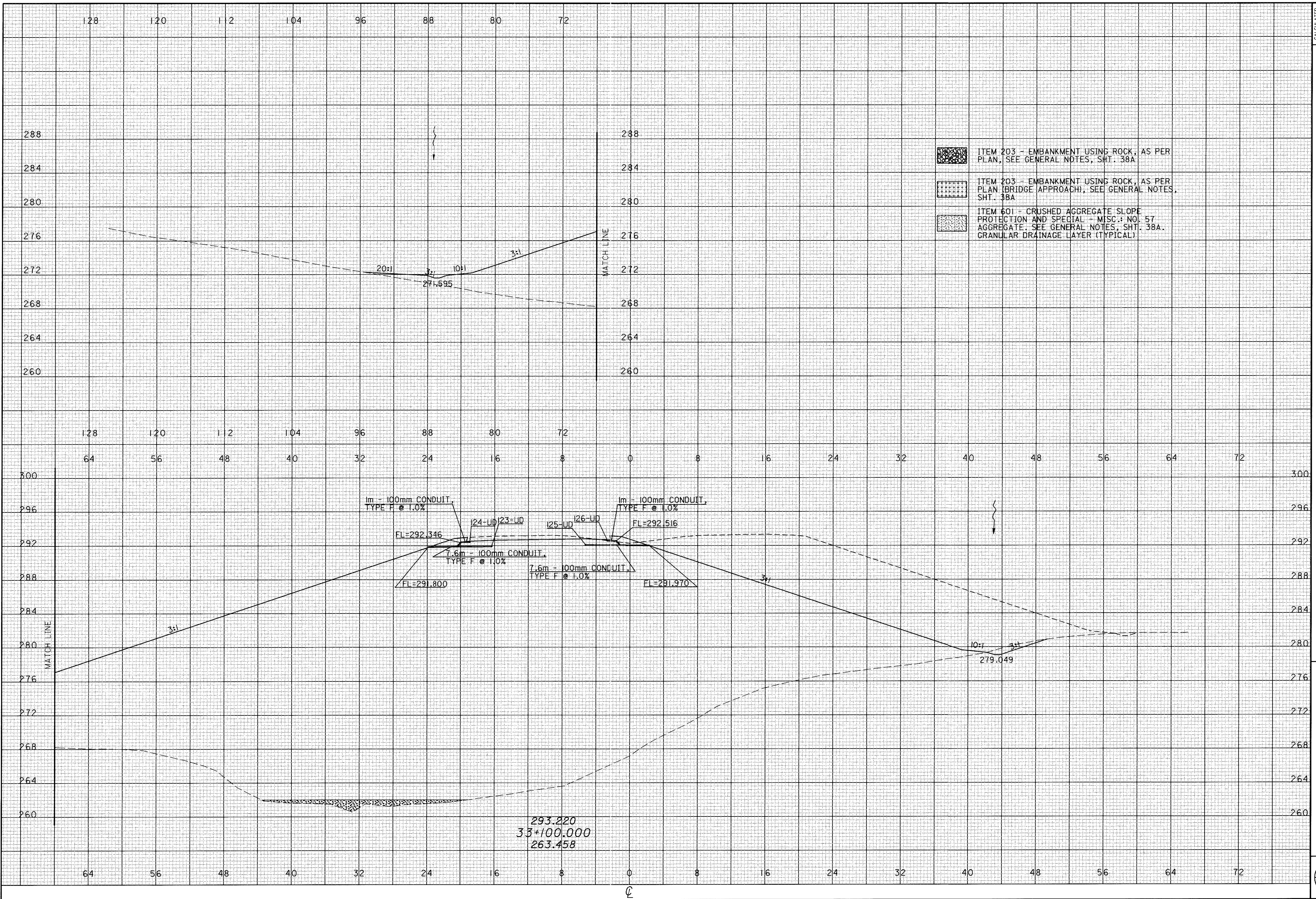
04 FEB 2001 13:04:28  
c:\b2b7\mainline\03\ss3\_sht.dgn

CALCULATED  
PRS  
CHECKED  
TAL

CROSS SECTIONS  
STA 33+100

ATH-33-30.981

343  
956



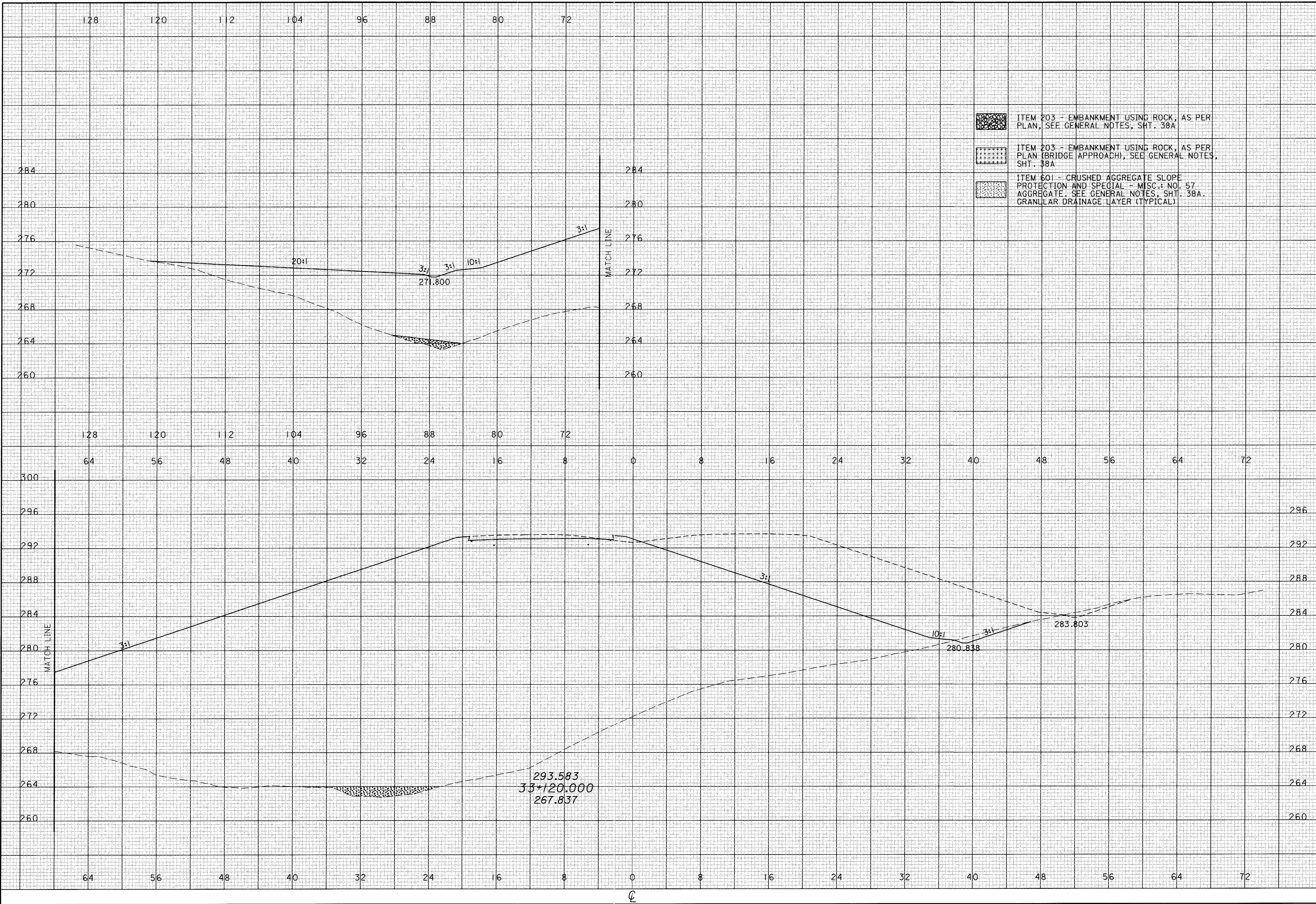
04 FEB 2001 13:04:36  
G:\287\Mainline\03\3s3\_sht.dgn

CALCULATED  
 PRS  
 CHECKED  
 TAL

**CROSS SECTIONS  
 STA 33+120**

**ATH-33-30.981**

344  
 956

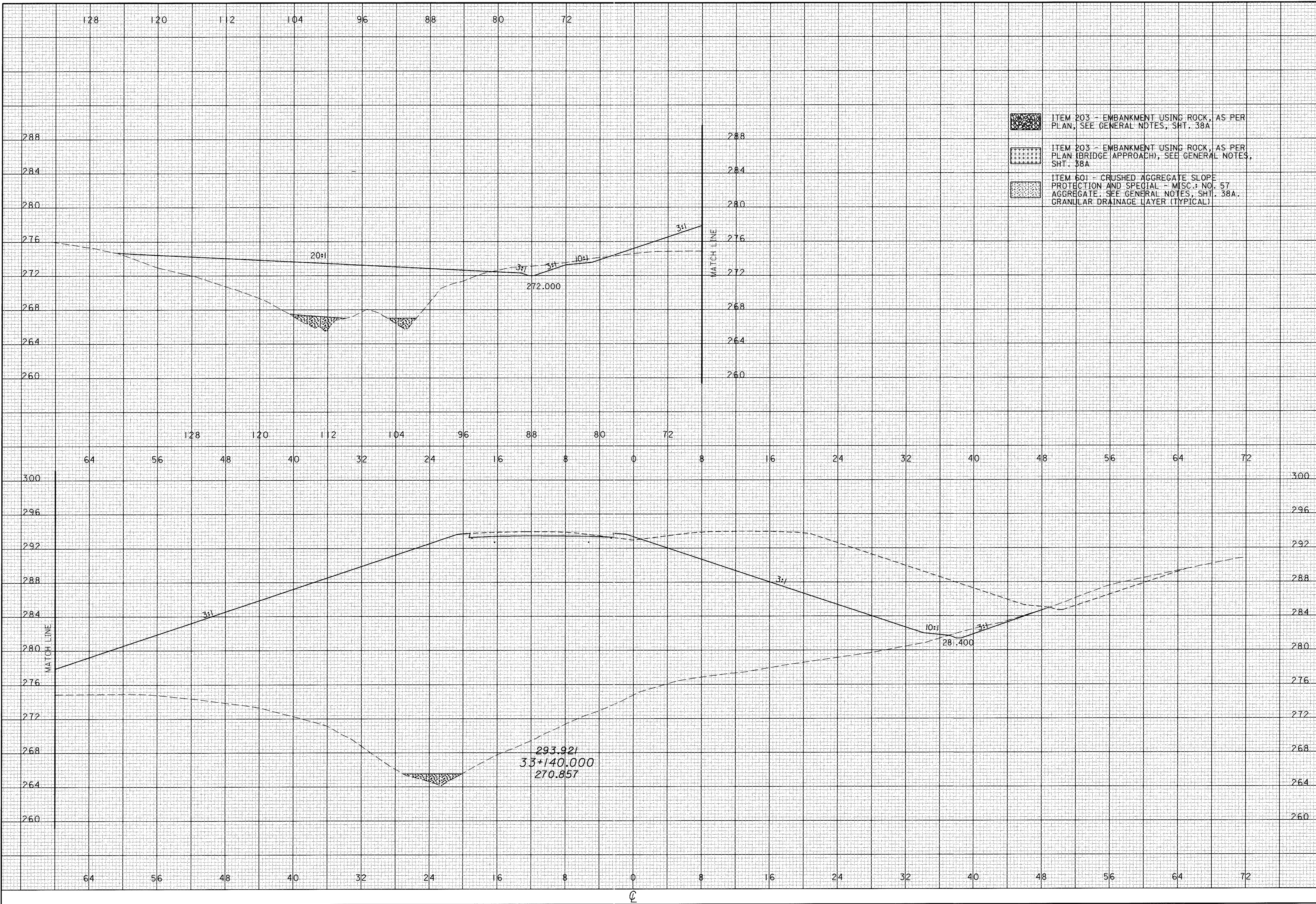


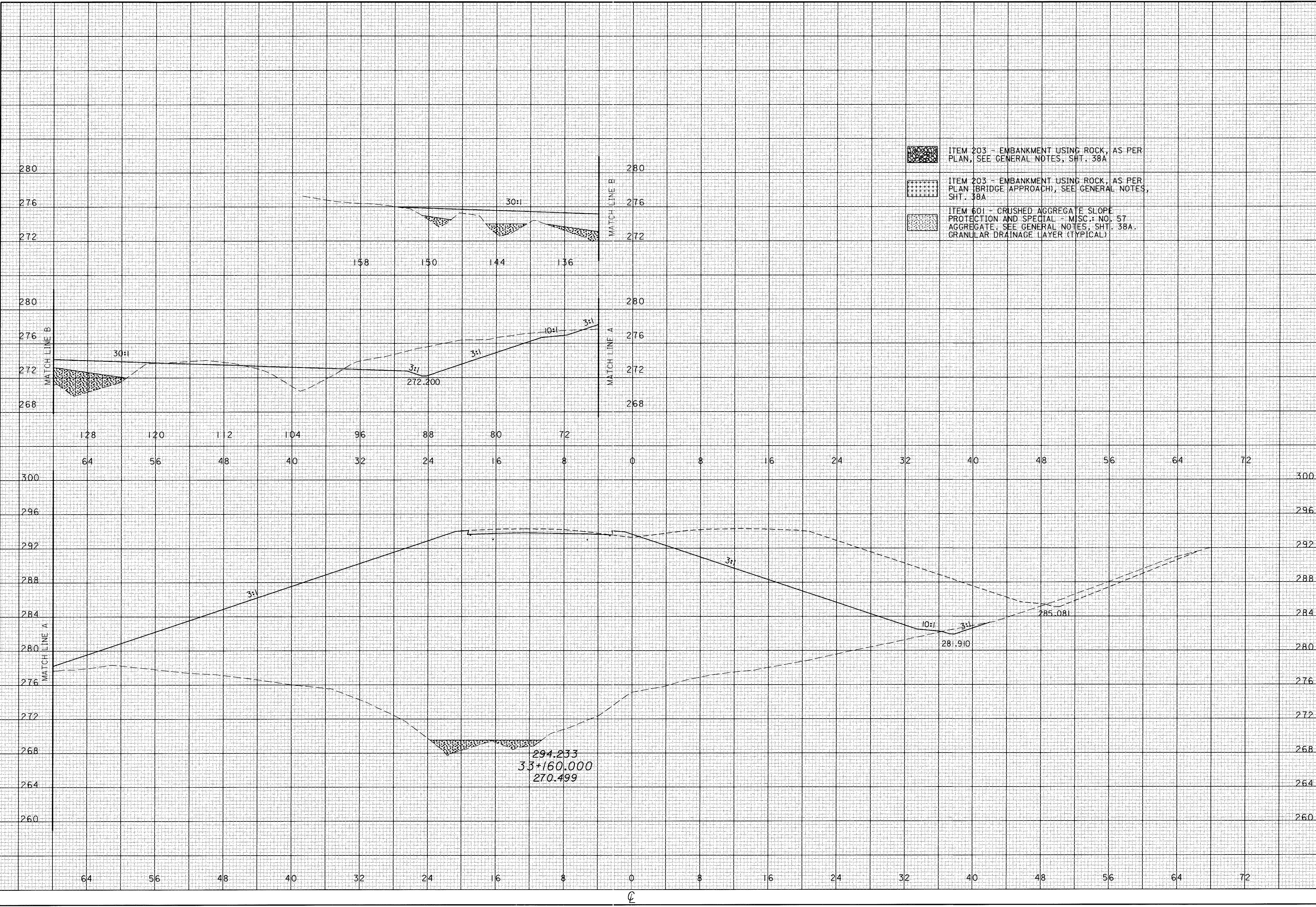
CALCULATED  
PRS  
CHECKED  
TAL

CROSS SECTIONS  
STA 33+140

ATH-33-30.981

345  
956



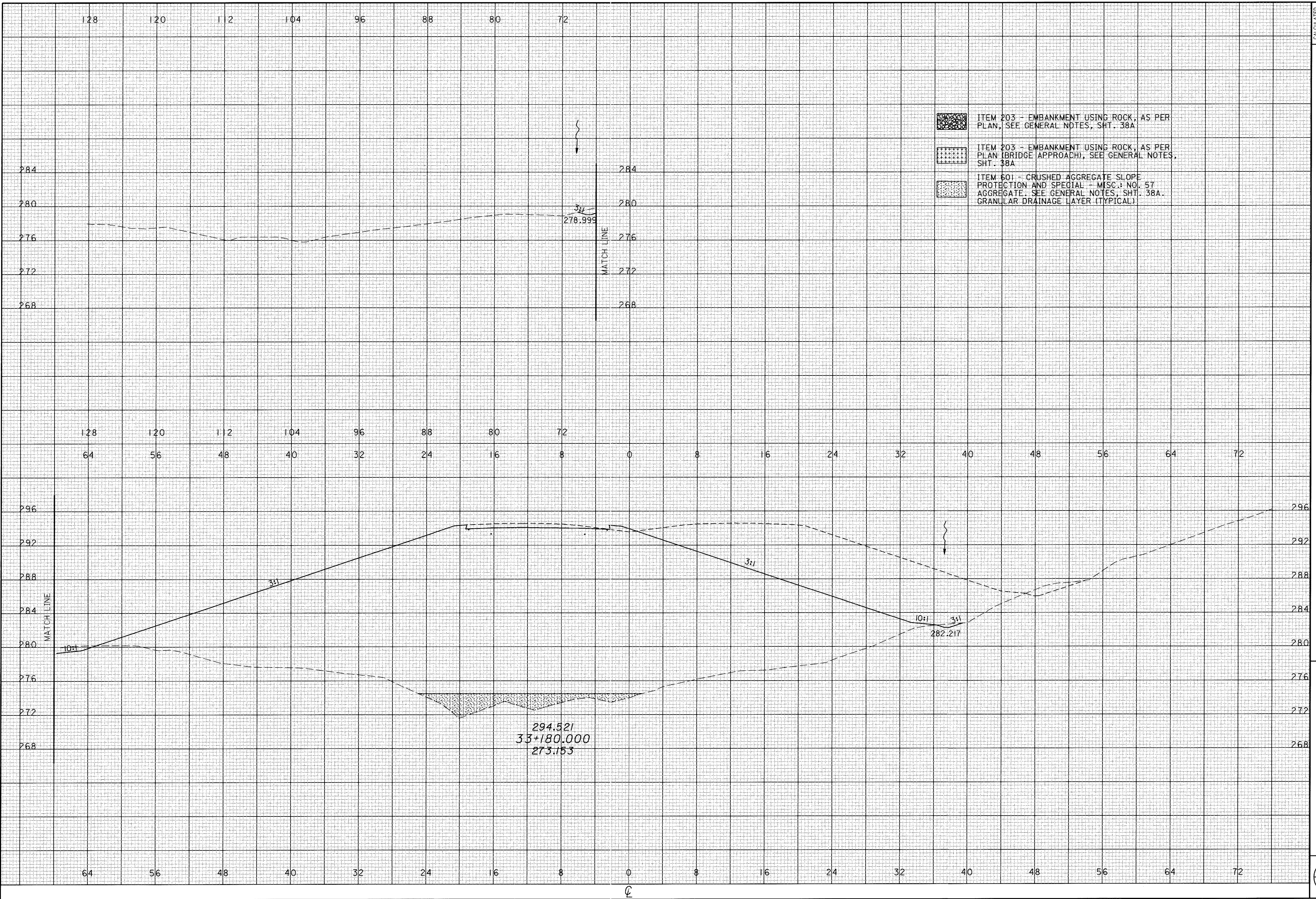


**CROSS SECTIONS  
 STA 33+160**

**ATH-33-30.981**

CALCULATED  
 PRS  
 CHECKED  
 TAL

04 FEB 2001 13:05:24  
c:\281\mainline\33x180\33-30.981.dgn



CALCULATED  
PRS  
CHECKED  
TAL

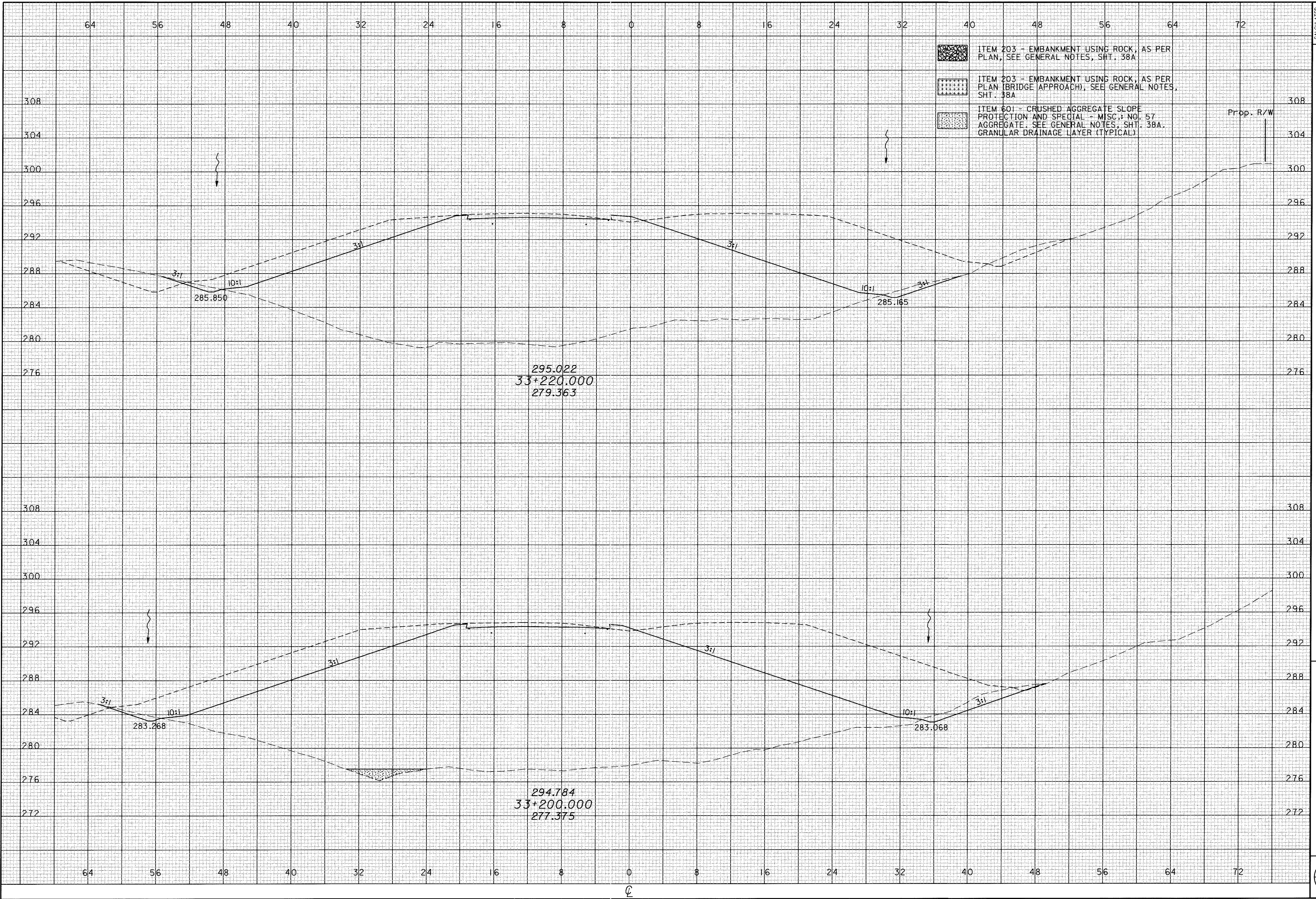
CROSS SECTIONS  
STA 33+180

ATH-33-30.981

347  
956



04 FEB 2001 13:05:34  
C:\18281\Mainline\033x33.dgn



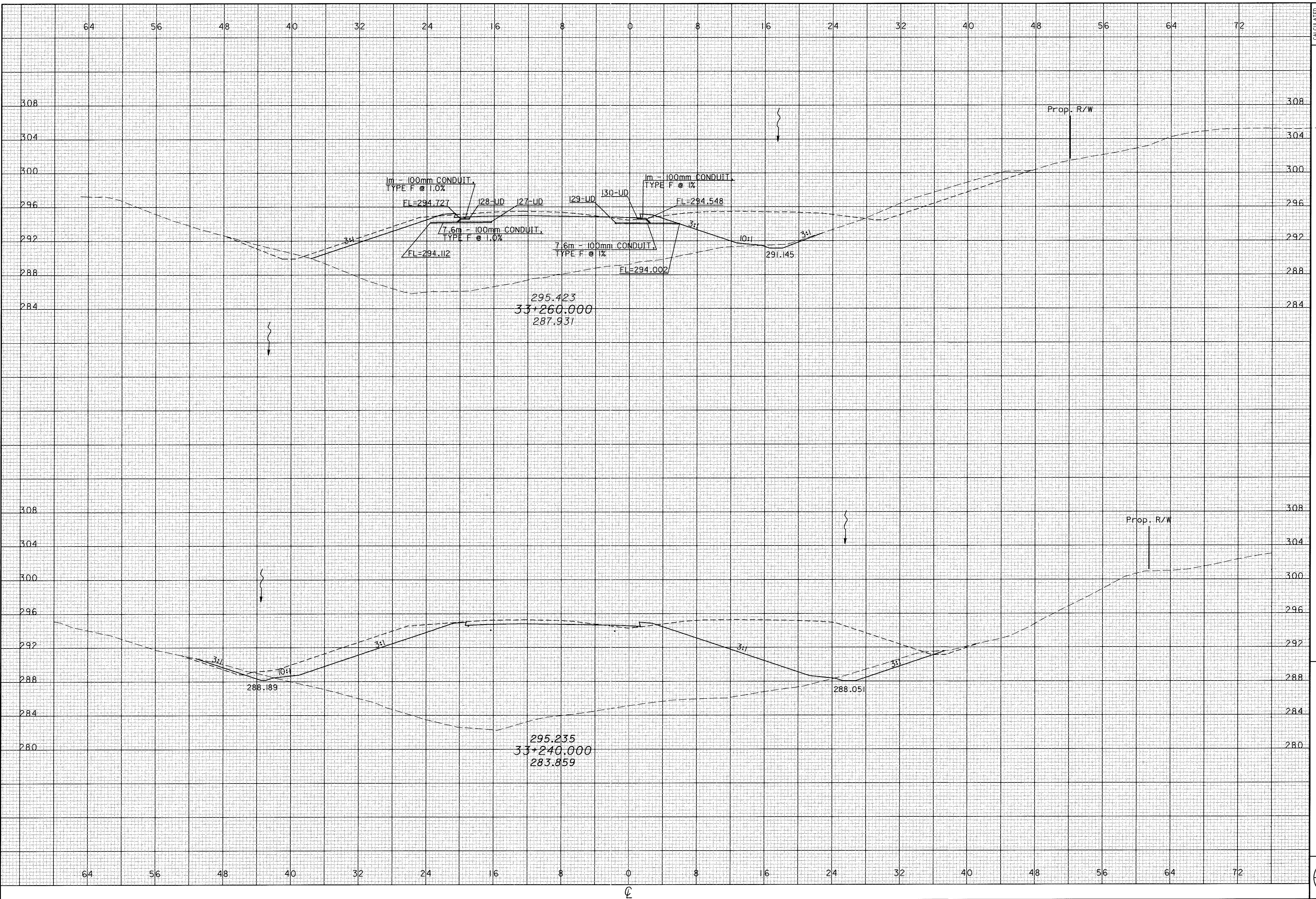
CALCULATED  
PRS  
CHECKED  
TAL

**CROSS SECTIONS  
STA 33+200 TO 33+220**

**ATH-33-30.981**

348  
956

03 JAN 2001 14:05:34  
D:\2831\Athline\033\331.spl.dgn



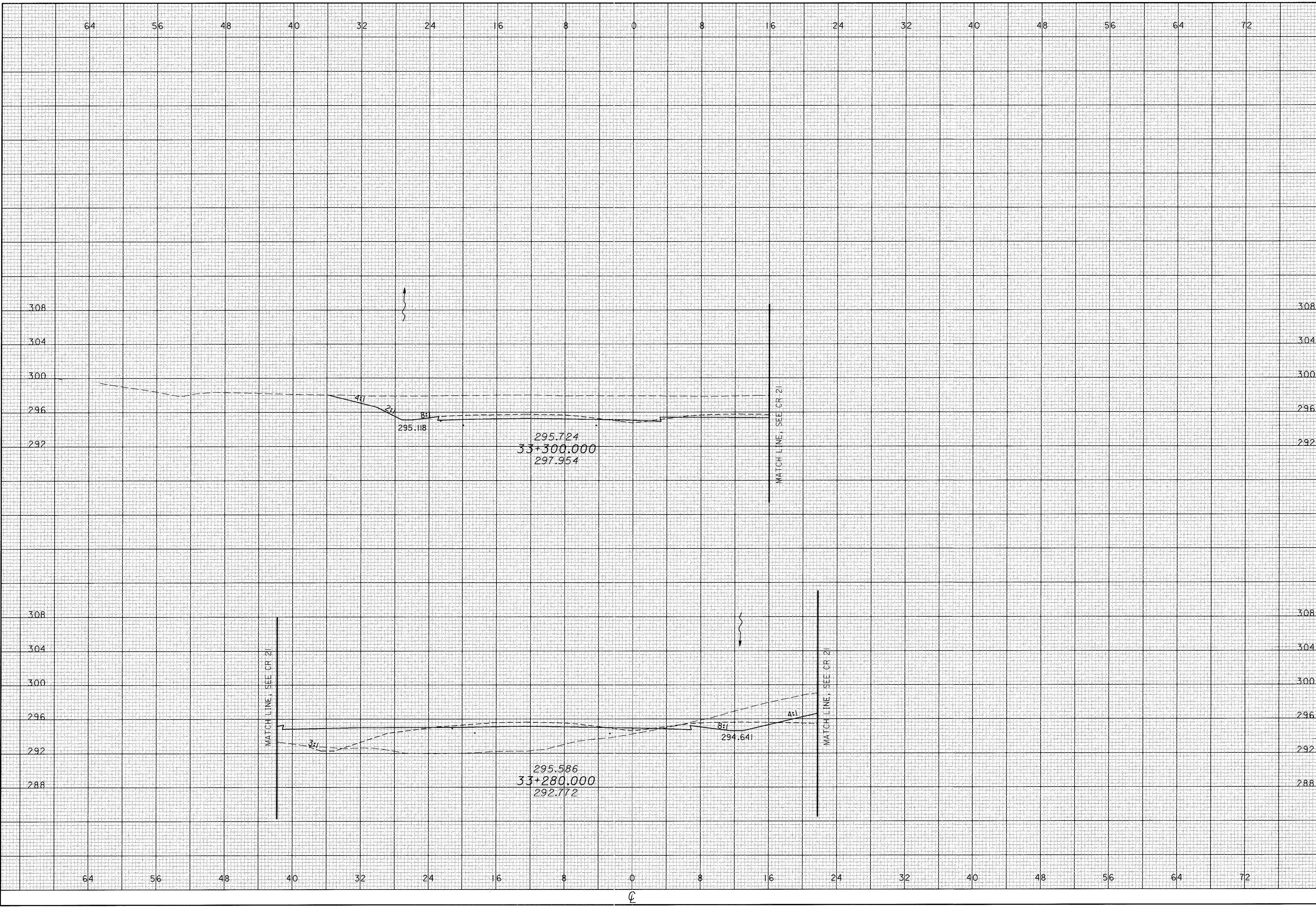
CROSS SECTIONS  
STA 33+240 TO 33+260

ATH-33-30.981

CALCULATED  
PRS  
CHECKED  
TAL

349  
956

03 JAN 2001 14:03:34  
D:\0281\Mainline\033x531.sht.dgn



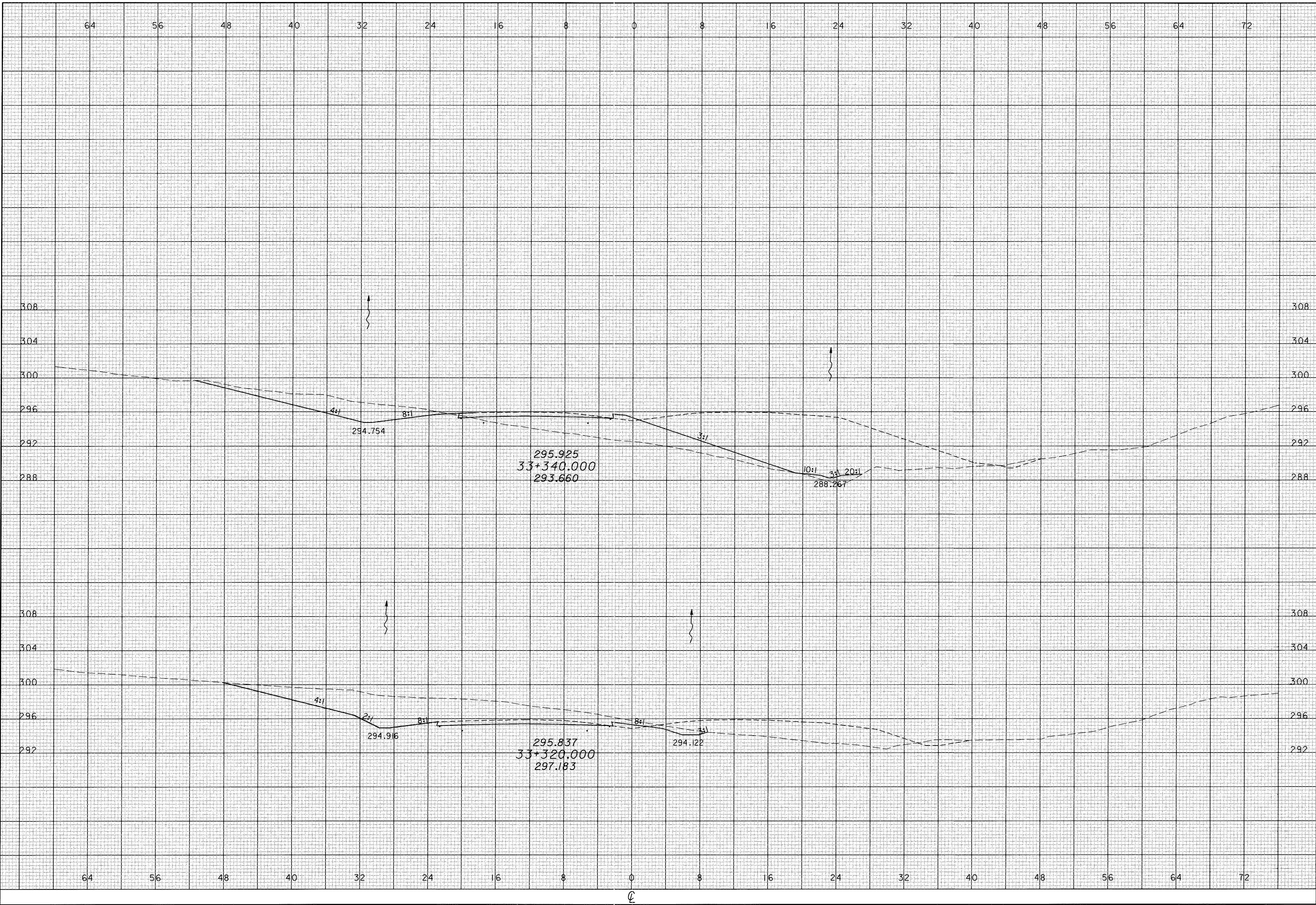
CALCULATED  
PRS  
CHECKED  
TAL

**CROSS SECTIONS  
STA 33+280 TO 33+300**

**ATH-33-30.981**

350  
956

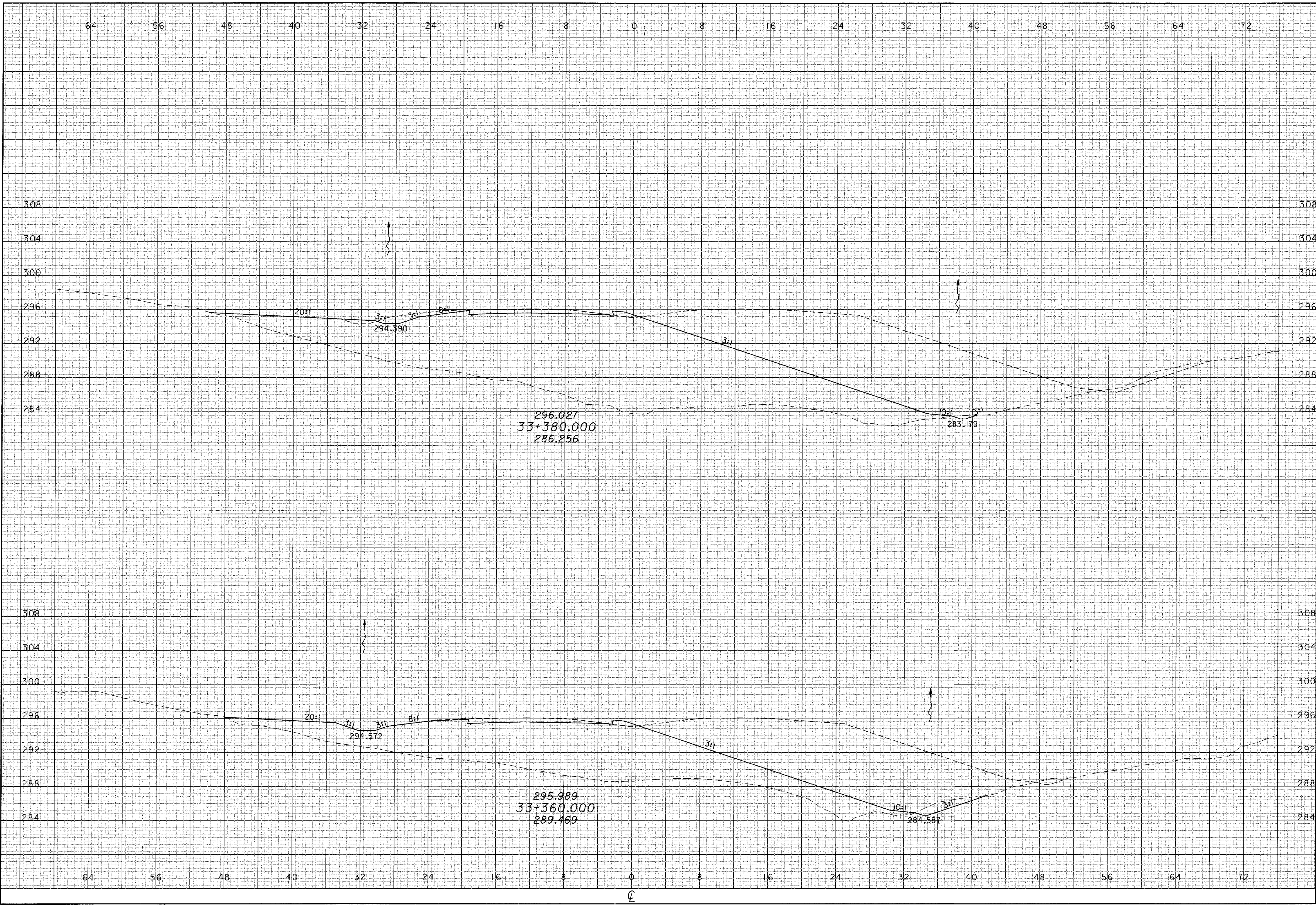
03 JAN 2001 14:03:34  
at: \\B281\win\mings\033\as21.dgn



CALCULATED  
PRS  
CHECKED  
TAL

CROSS SECTIONS  
STA 33+320 TO 33+340

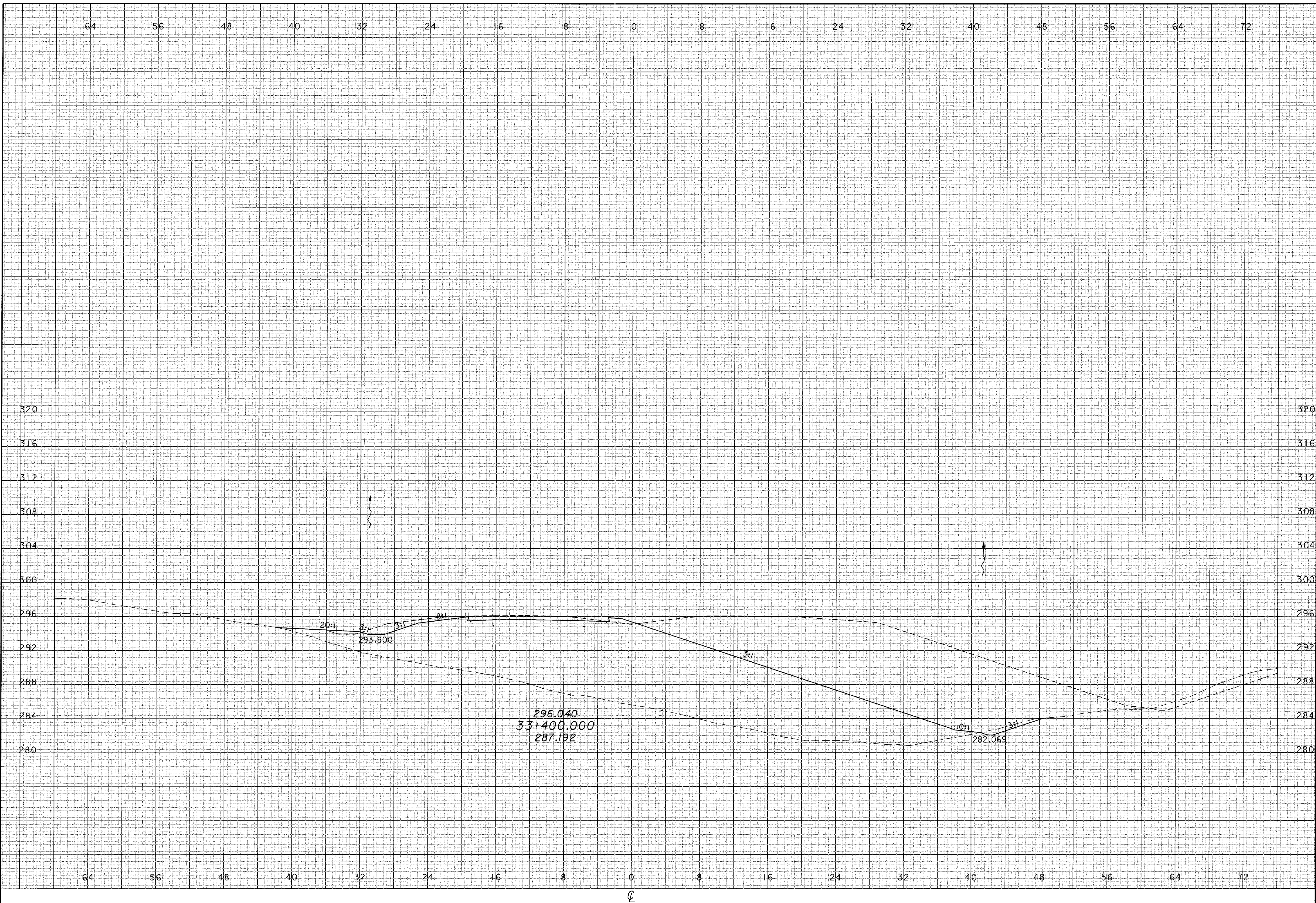
ATH-33-30.981



CALCULATED  
PRS  
CHECKED  
TAL

CROSS SECTIONS  
STA 33+360 TO 33+380

ATH-33-30.981

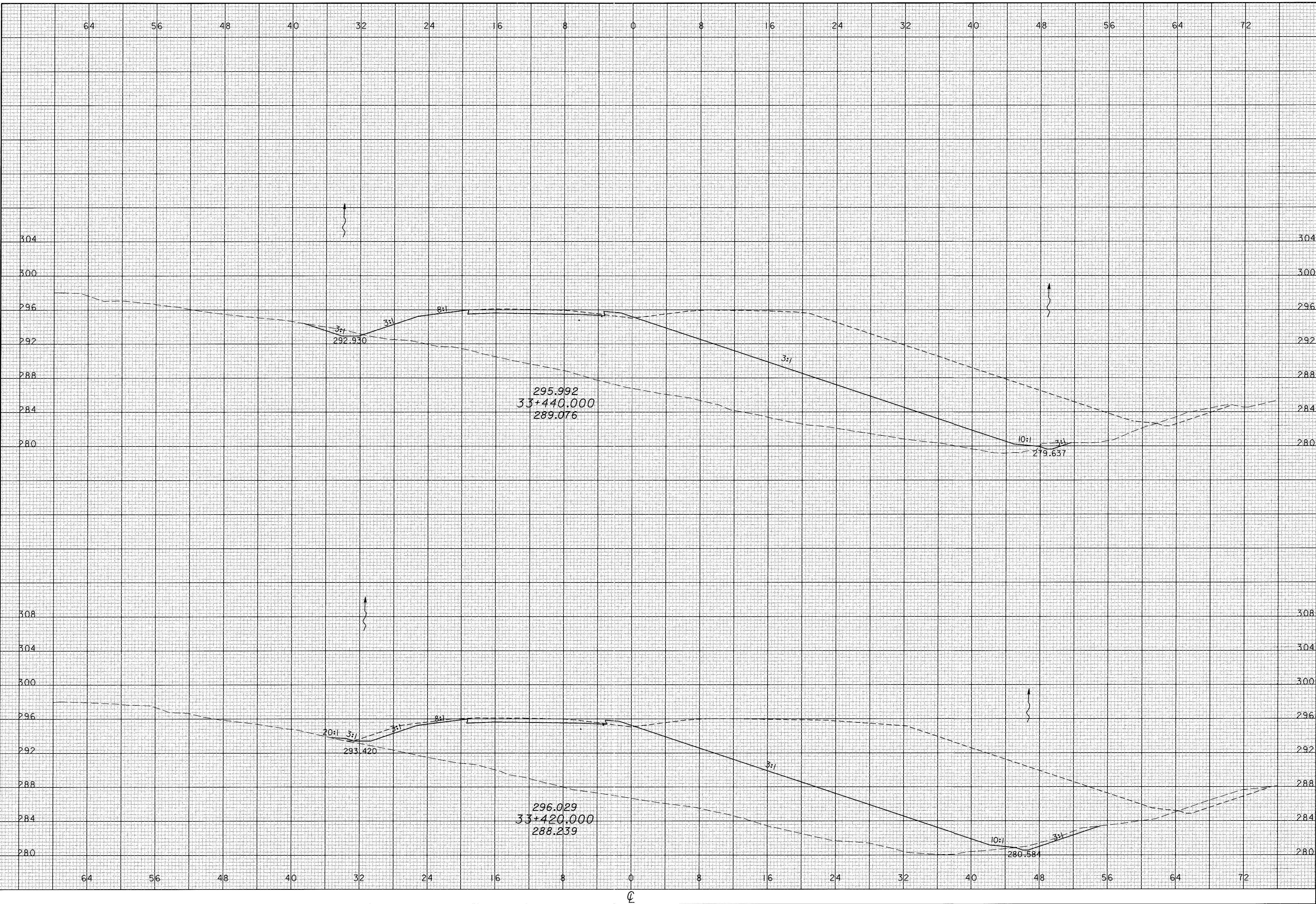


CROSS SECTIONS  
STA 33+400

ATH-33-30.981

CALCULATED  
PRS  
CHECKED  
TAL

03 JAN 2001 14:05:35  
GA:R2877.Mol:mfe\033\33.sht.dgn



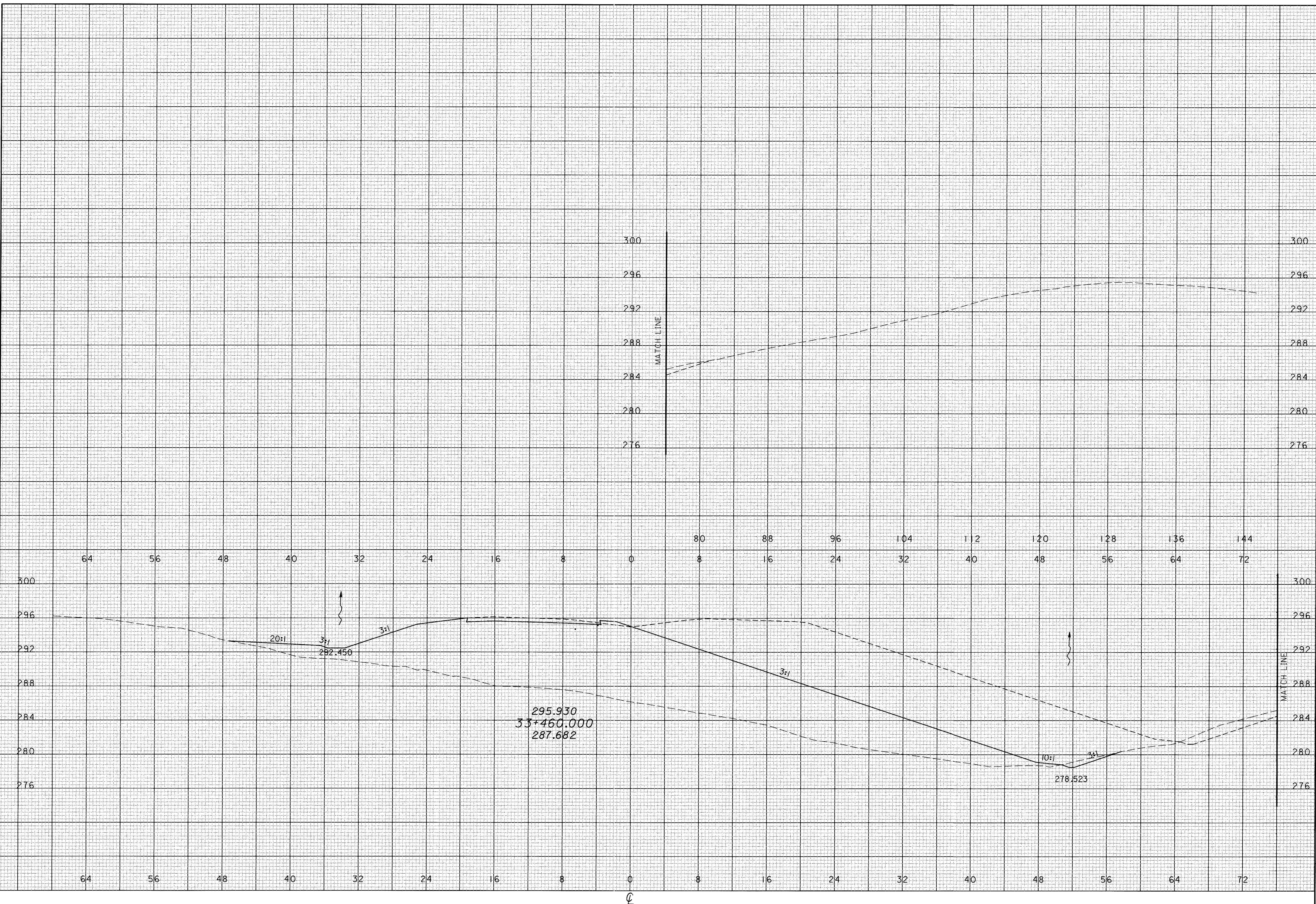
CALCULATED  
PRS  
CHECKED  
TAL

**CROSS SECTIONS  
STA 33+420 TO 33+440**

**ATH-33-30.981**

354  
956

03 JAN 2001 14:02:55  
c:\p287\Mainline\033\ss3\_ah.r.dgn



CALCULATED  
PRS  
CHECKED  
TAL

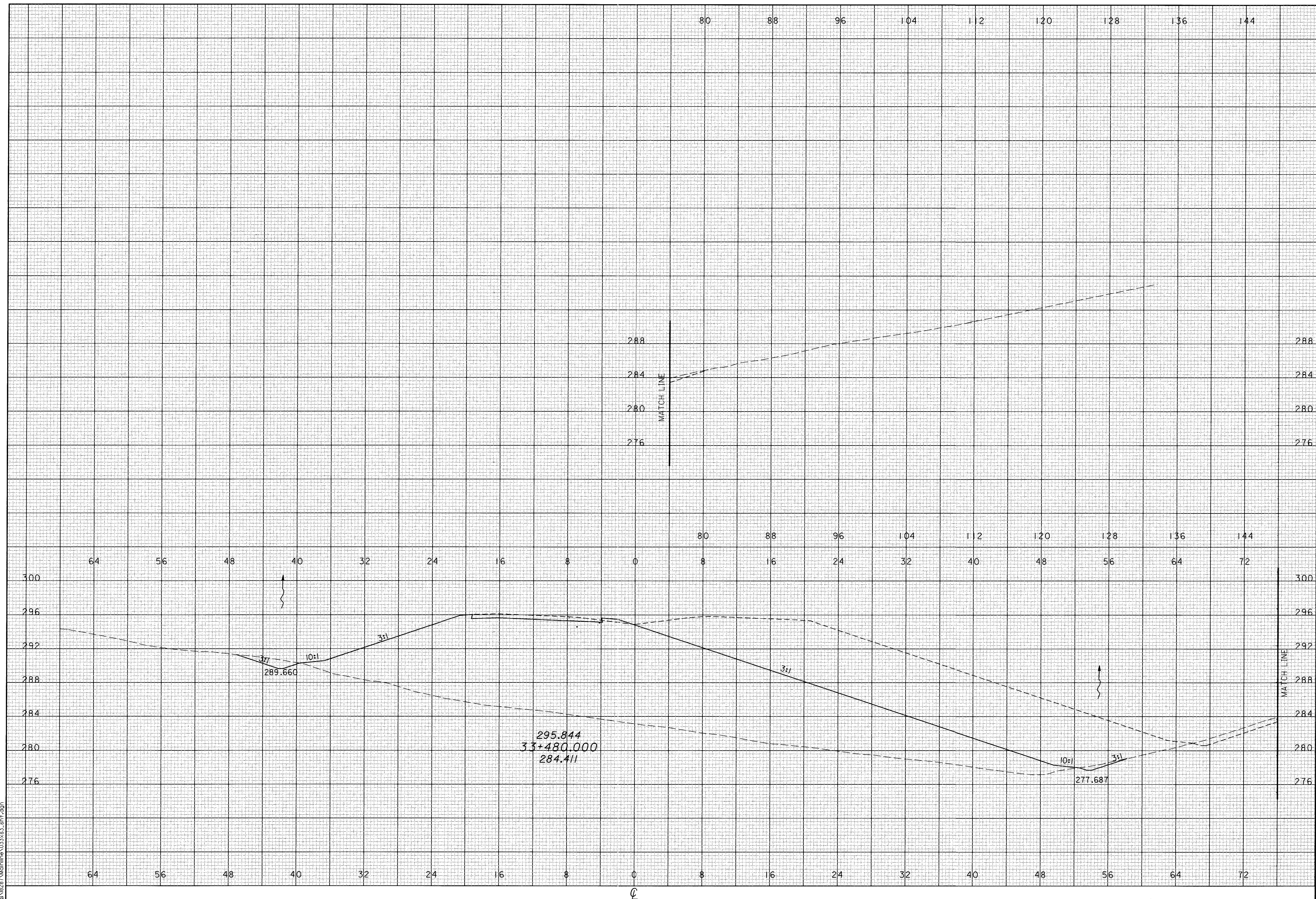
**CROSS SECTIONS  
STA 33+460**

**ATH-33-30.981**

355  
956



03 JAN 2001 14:09:35  
c:\b287\Mainline\033\33\_sht.dgn



CALCULATED  
PRS  
CHECKED  
TAL

CROSS SECTIONS  
STA 33+480

ATH-33-30.981

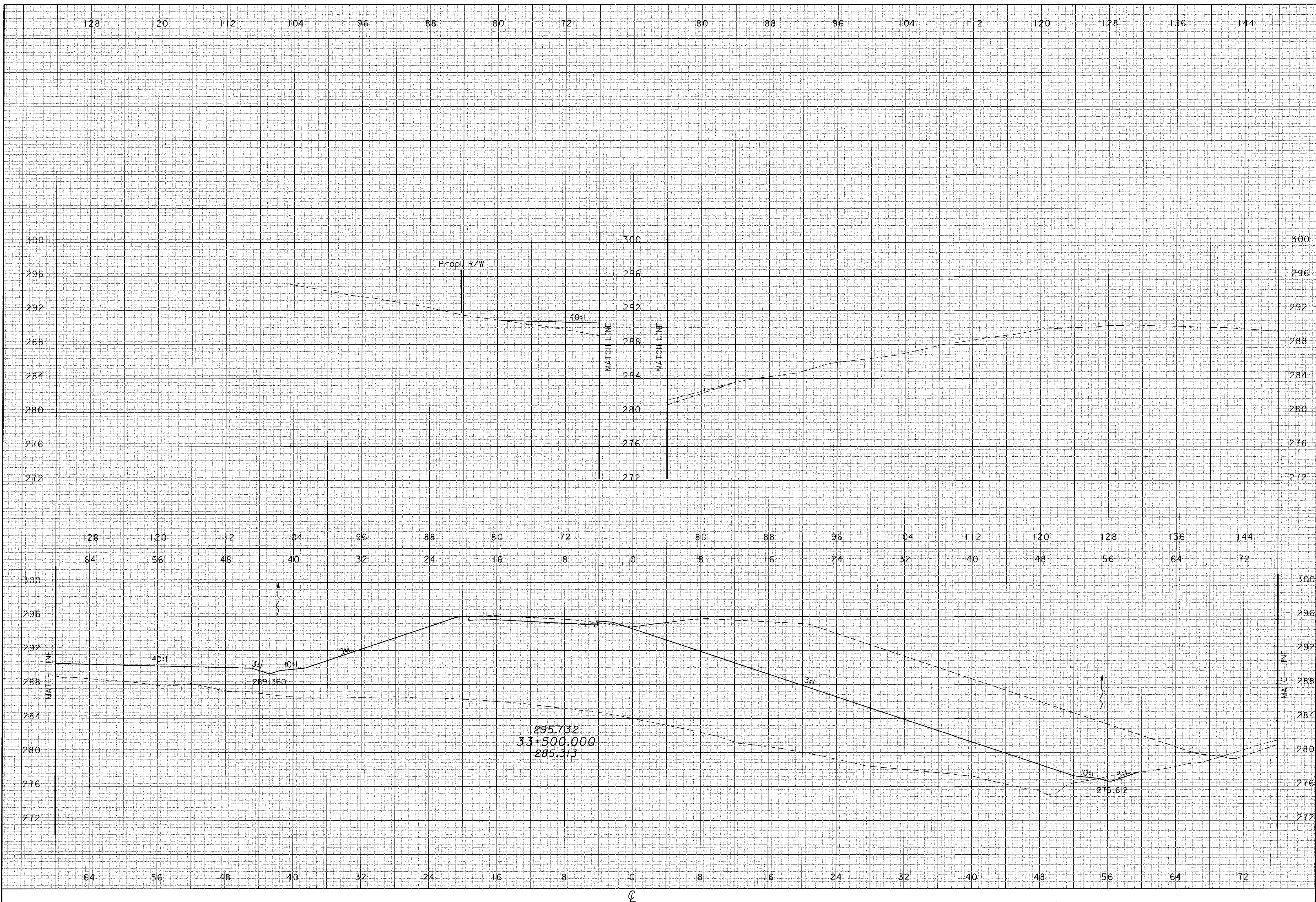
356  
956

CALCULATED  
PRS  
CHECKED  
TAL

CROSS SECTIONS  
STA 33+500

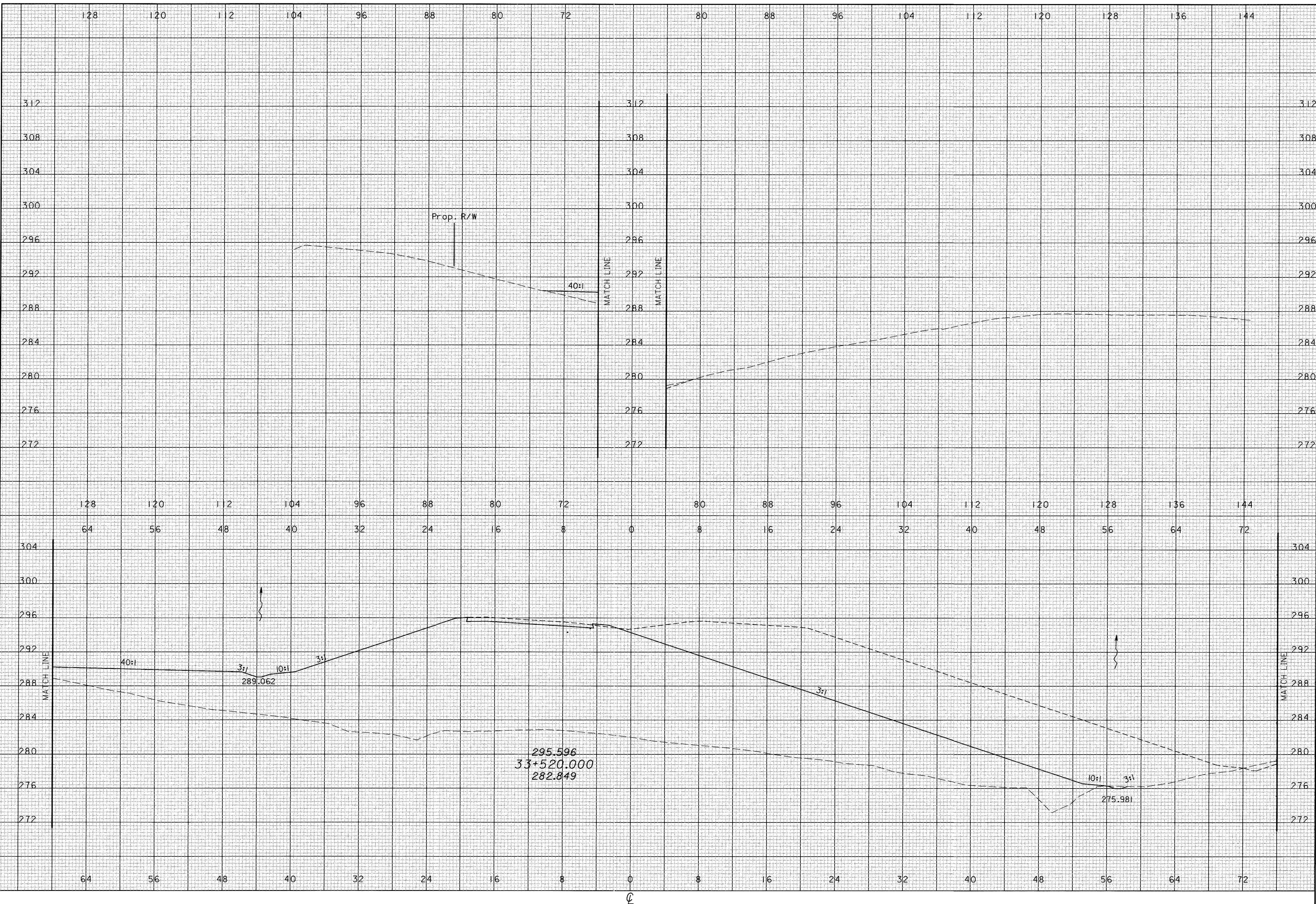
ATH-33-30.981

357  
956



03 JAN 2001 14:09:55  
GA:\B287\Mainline\033\33\_sht.dgn

03 JAN 2001 14:03:56  
gr:\B287\Mainline\033.x33\_snr.dgn



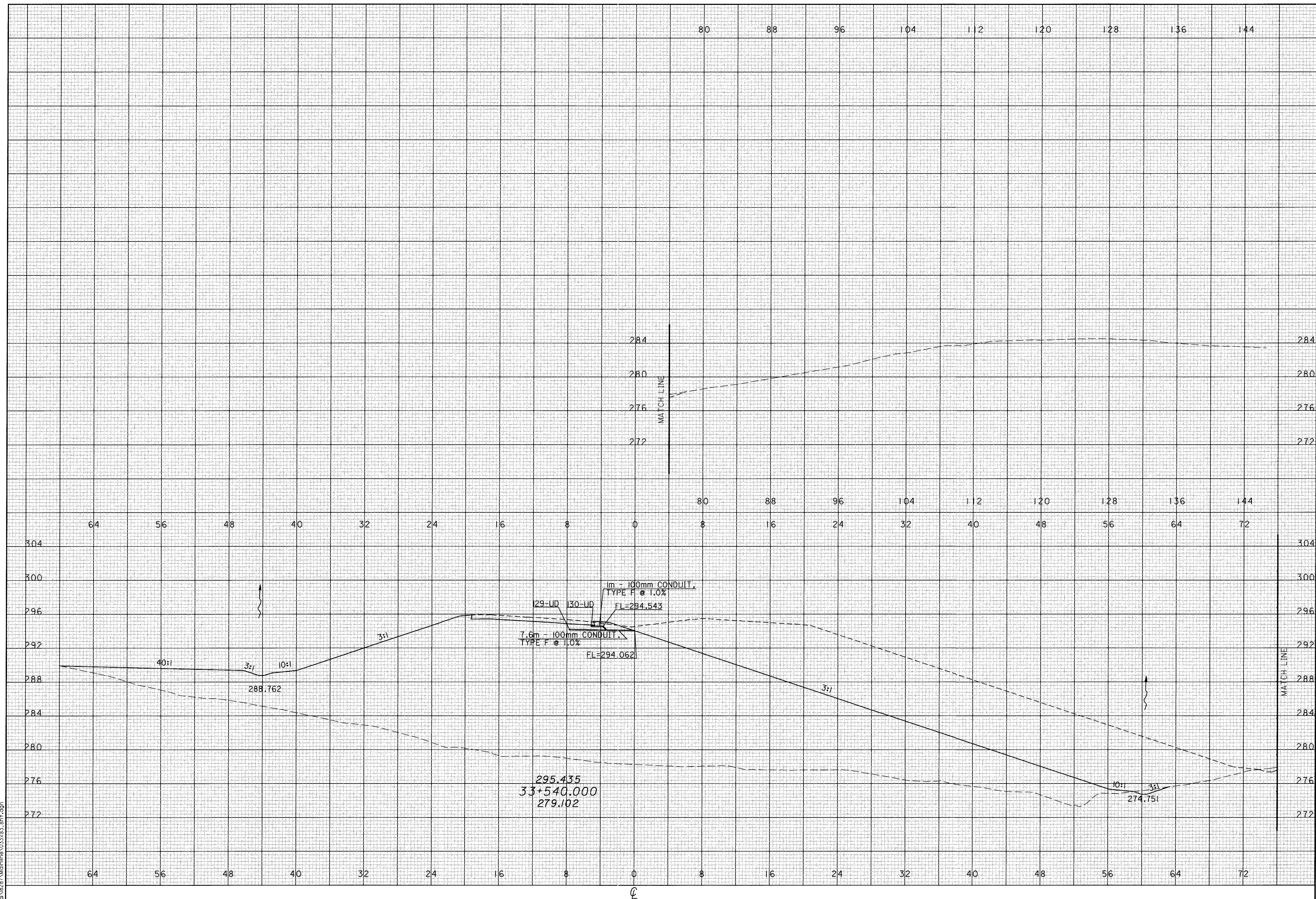
CALCULATED  
PRS  
CHECKED  
TAL

CROSS SECTIONS  
STA 33+520

ATH-33-30.981

358  
956

03 JAN 2001 14:05:56  
g:\B287\Mainline\033\33.sht.dgn



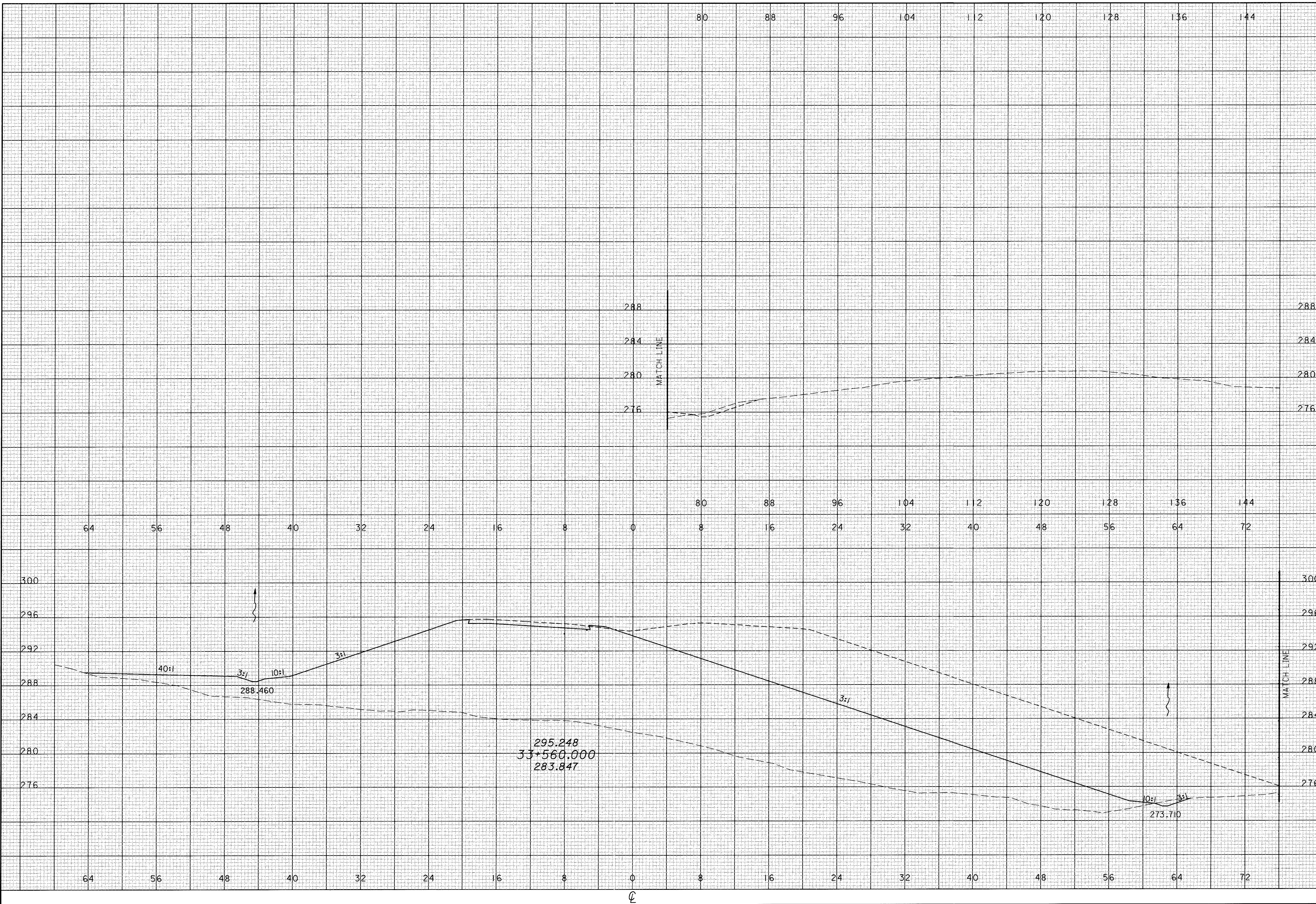
CROSS SECTIONS  
STA 33+540

ATH-33-30.981

CALCULATED
PRS
CHECKED
TAL

359
956

03 JAN 2001 14:03:36  
gr:\user\m\m\m\ath\33+560.dgn



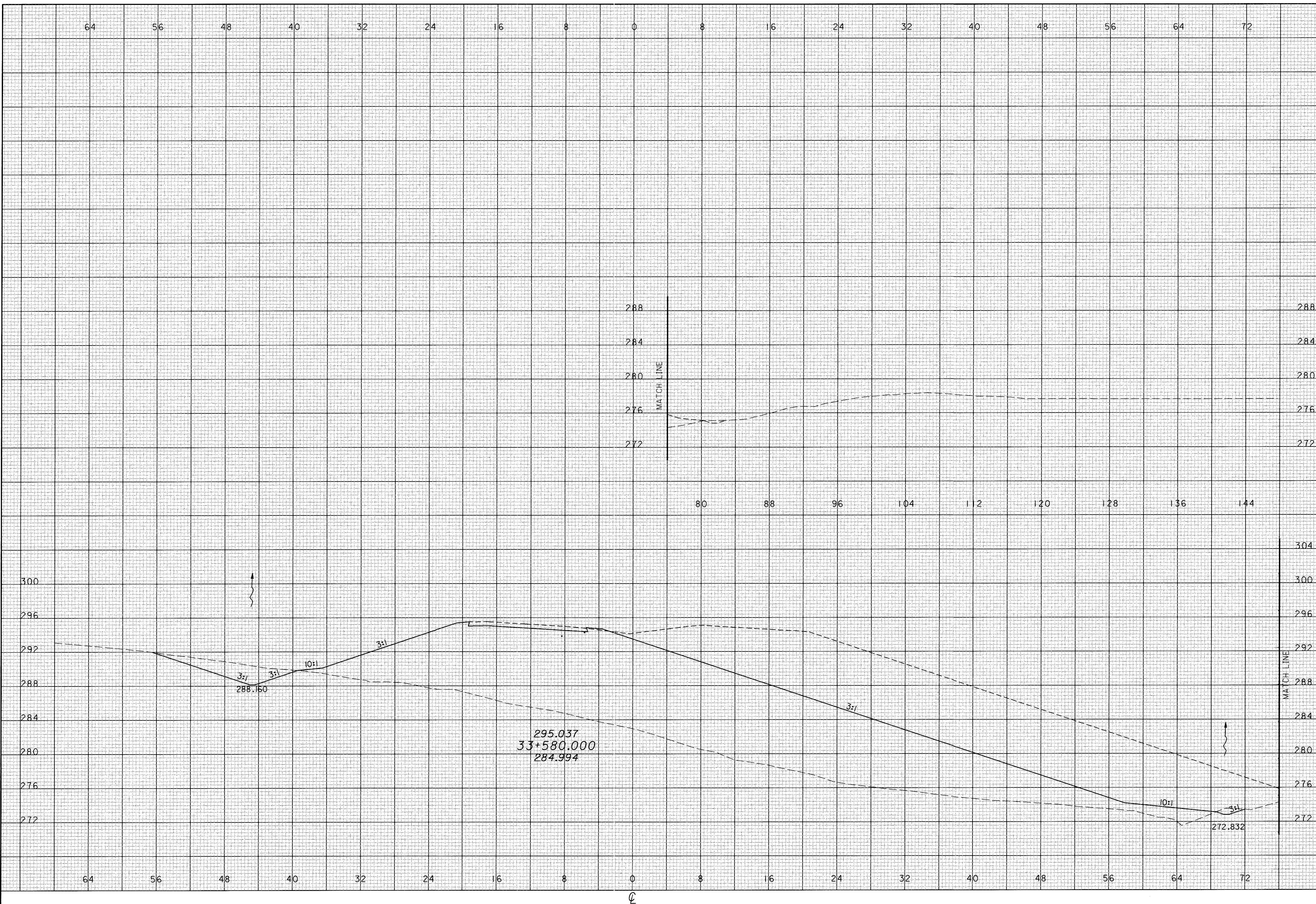
CROSS SECTIONS  
STA 33+560

ATH-33-30.981

CALCULATED  
PRS  
CHECKED  
TAL

360  
956

03 JAN 2001 14:05:16  
c:\p281\m\mainline\033x\33\_81.dgn



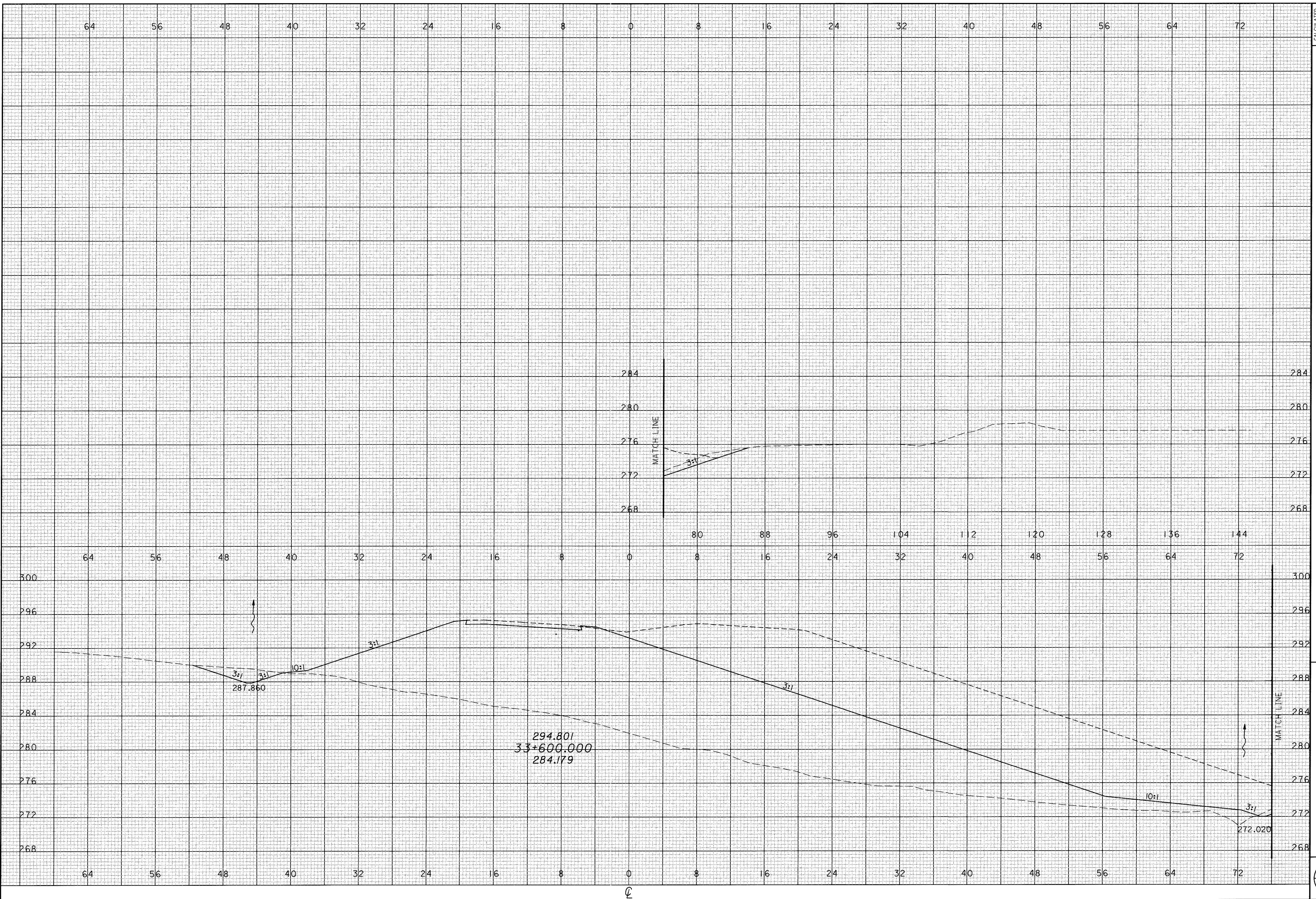
CROSS SECTIONS  
STA 33+580

ATH-33-30.981

361  
956

CALCULATED  
PRS  
CHECKED  
TAL

03 JAN 2001 14:05:36  
gr:\2828\Marline\A033x631.dgn

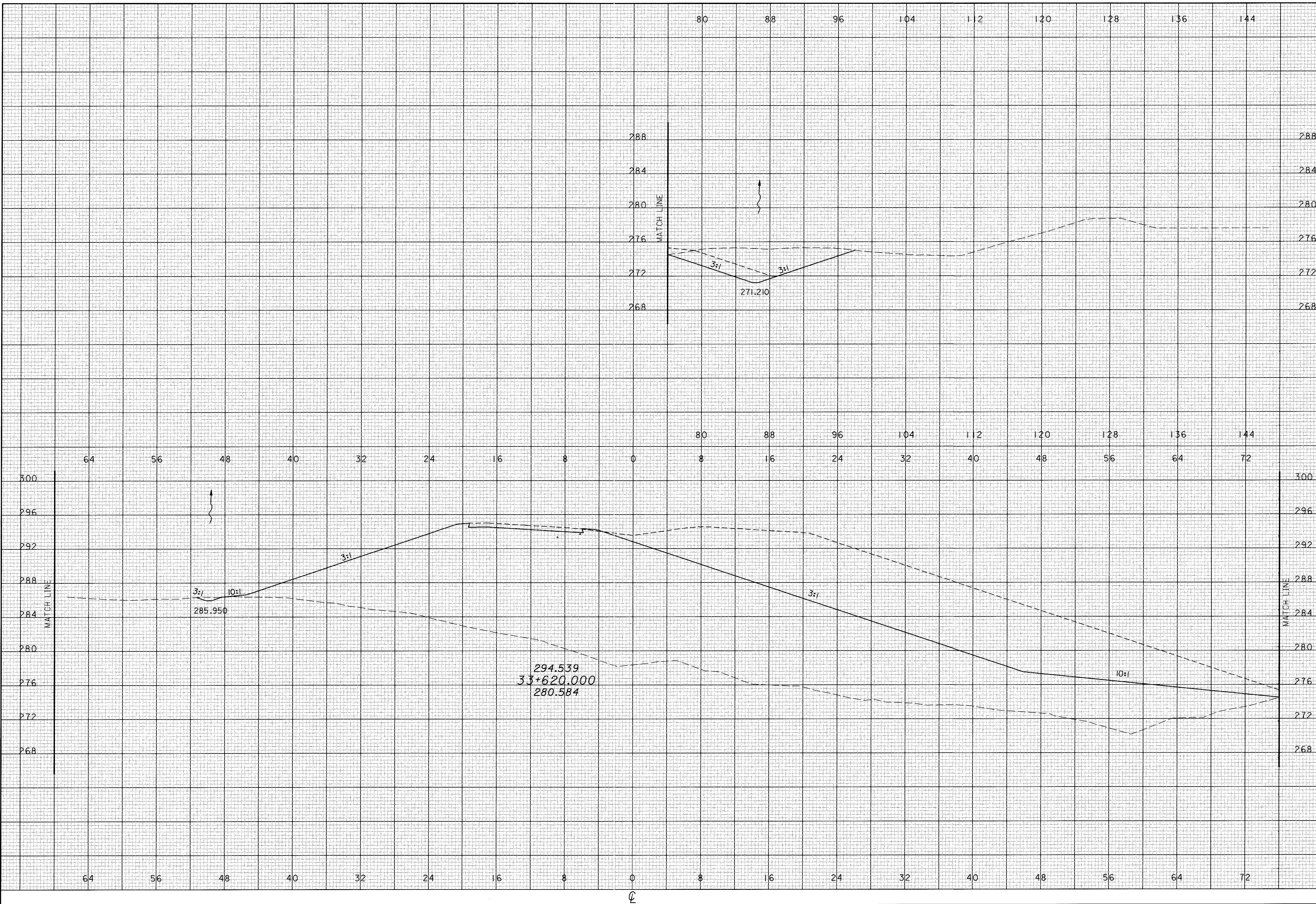


CALCULATED  
PRS  
CHECKED  
TAL

CROSS SECTIONS  
STA 33+600

ATH-33-30.981

362  
956



CROSS SECTIONS  
STA 33+620

ATH-33-30.981

363  
956

CALCULATED  
PRS  
CHECKED  
TAL

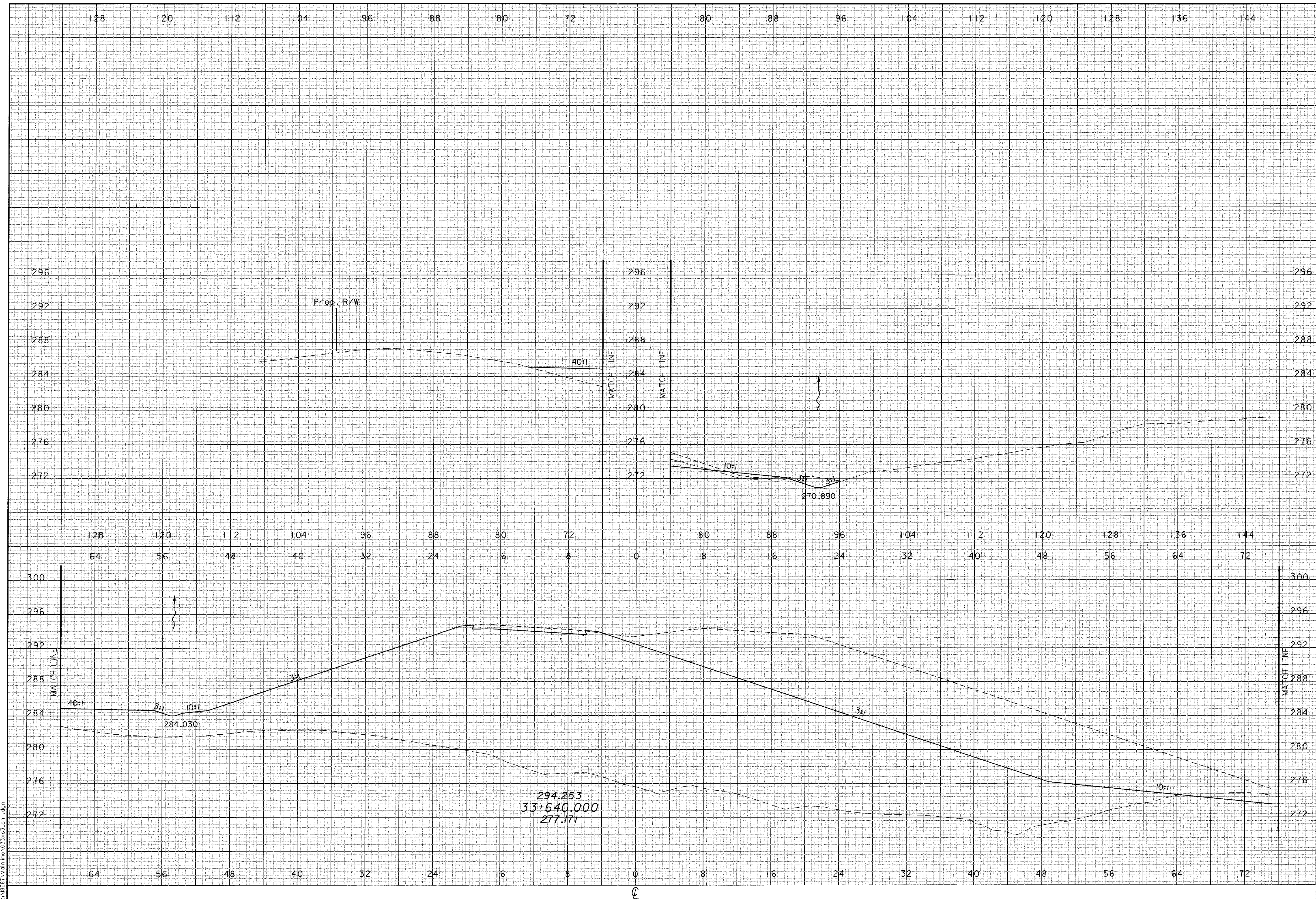


CALCULATED  
PRS  
CHECKED  
TAL

CROSS SECTIONS  
STA 33+640

ATH-33-30.981

364  
956



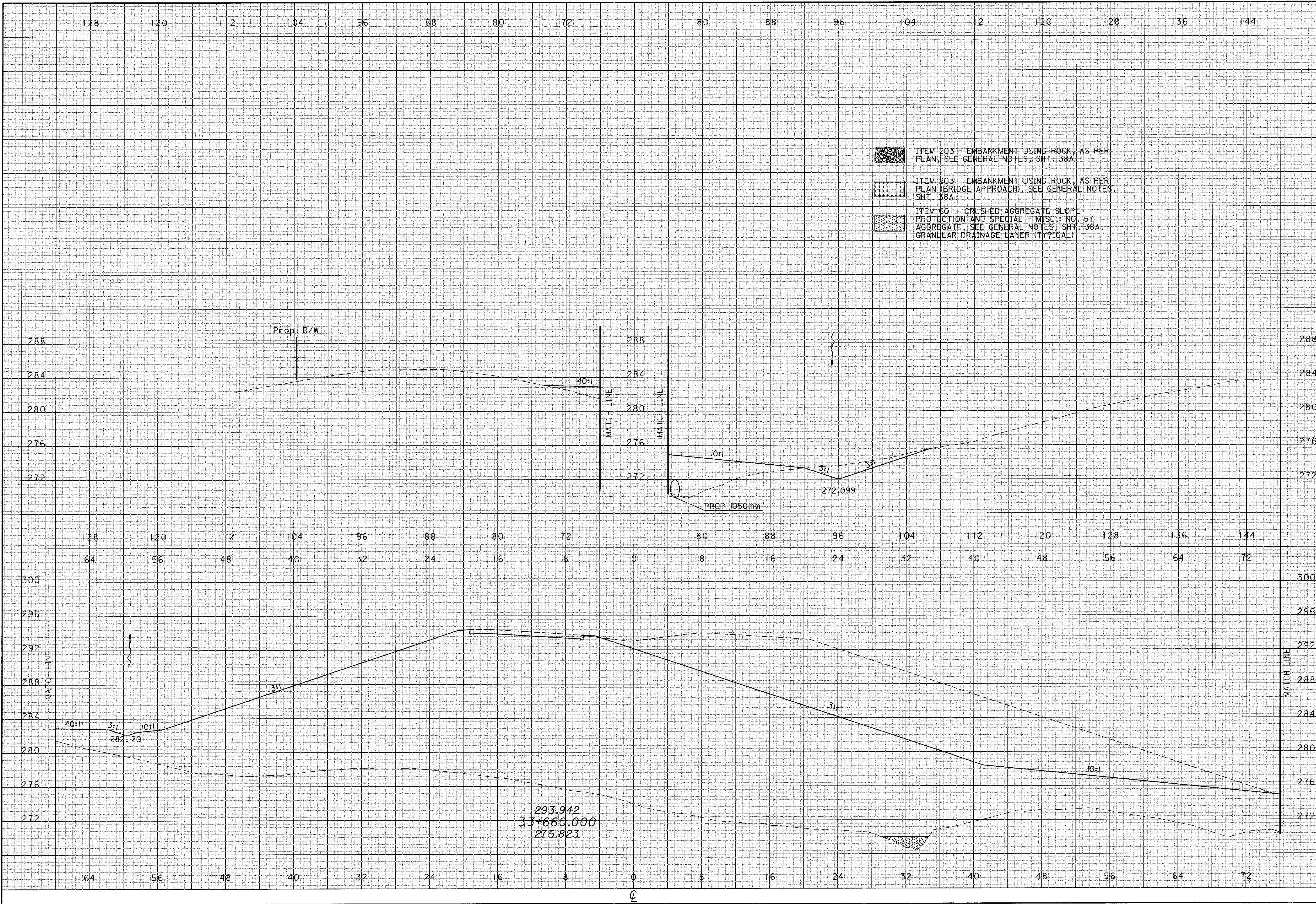
03 JAN 2001 14:03:37  
d:\B281\work\line\033\2531.snr.dgn

CALCULATED  
PRS  
CHECKED  
TAL

CROSS SECTIONS  
STA 33+660

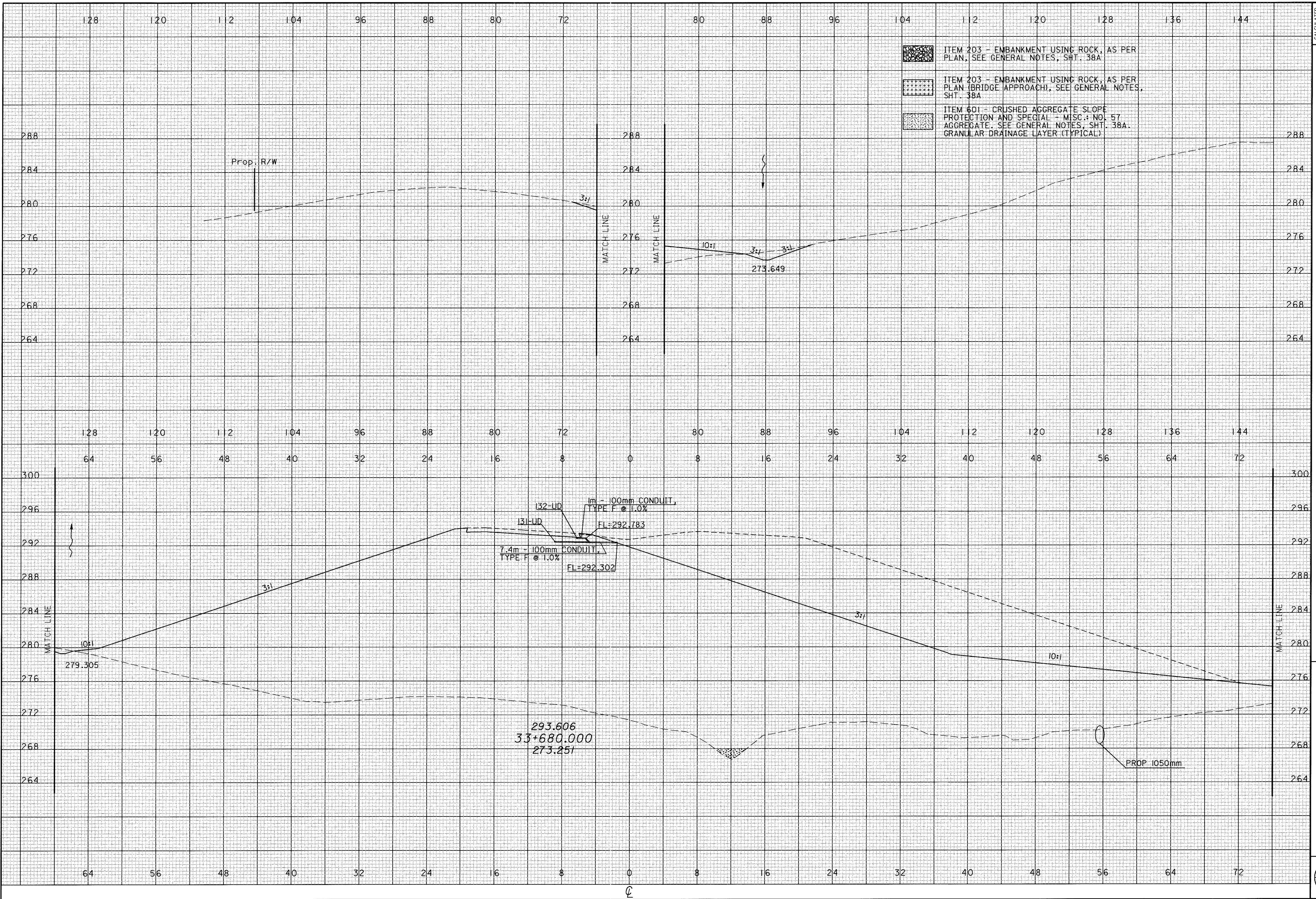
ATH-33-30.981

365  
956



04 FEB 2001 13:06:07  
at:8287\Mainline\33+660.dgn

04 FEB 2001  
S:\9281\Mainline\933\3x3\_SHT.dgn

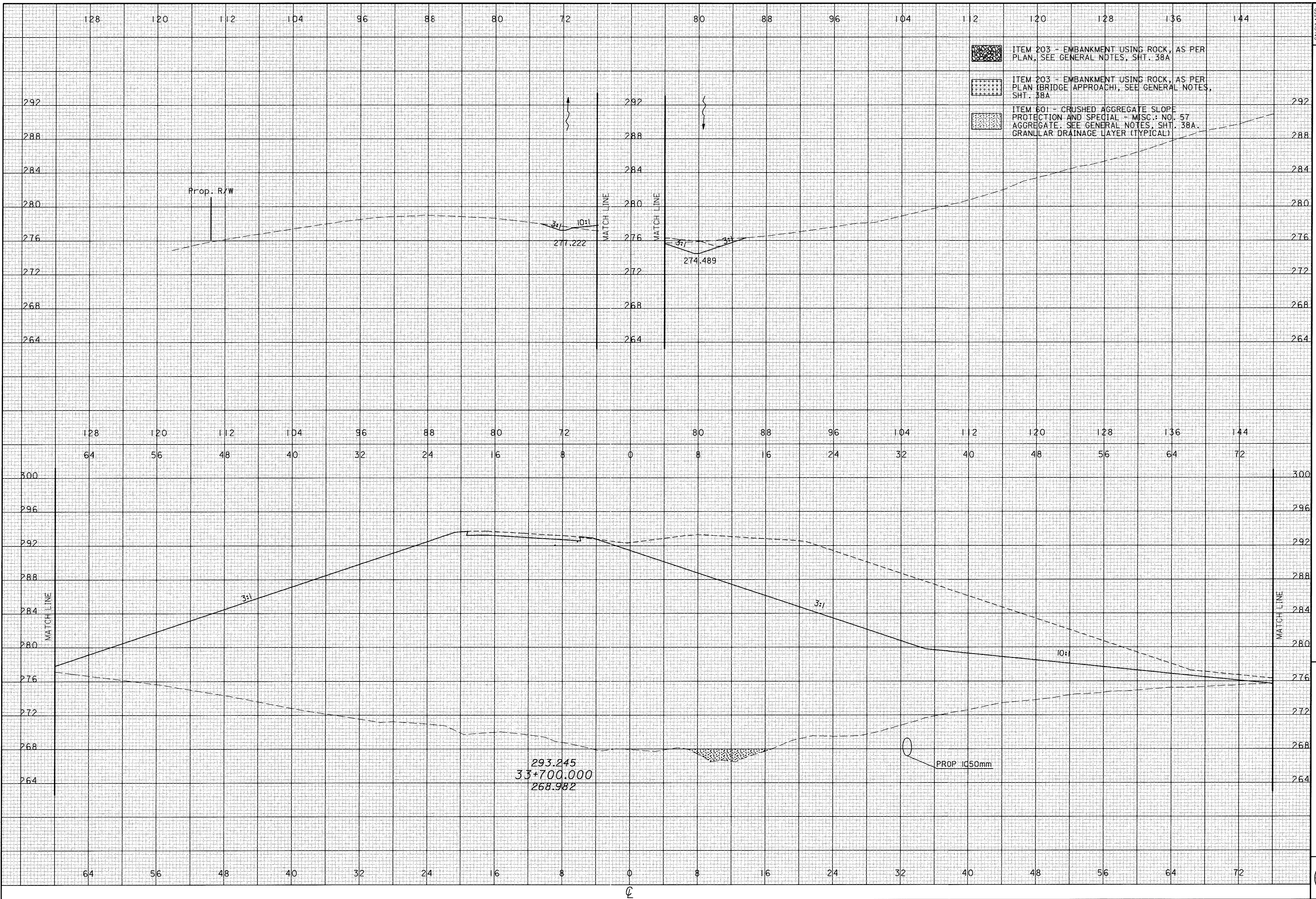


CROSS SECTIONS  
STA 33+680

ATH-33-30.981

366  
956

CALCULATED  
PRS  
CHECKED  
TAL



CALCULATED  
 PRS  
 CHECKED  
 TAL

**CROSS SECTIONS  
 STA 33+700**

**ATH-33-30.981**

367  
 956

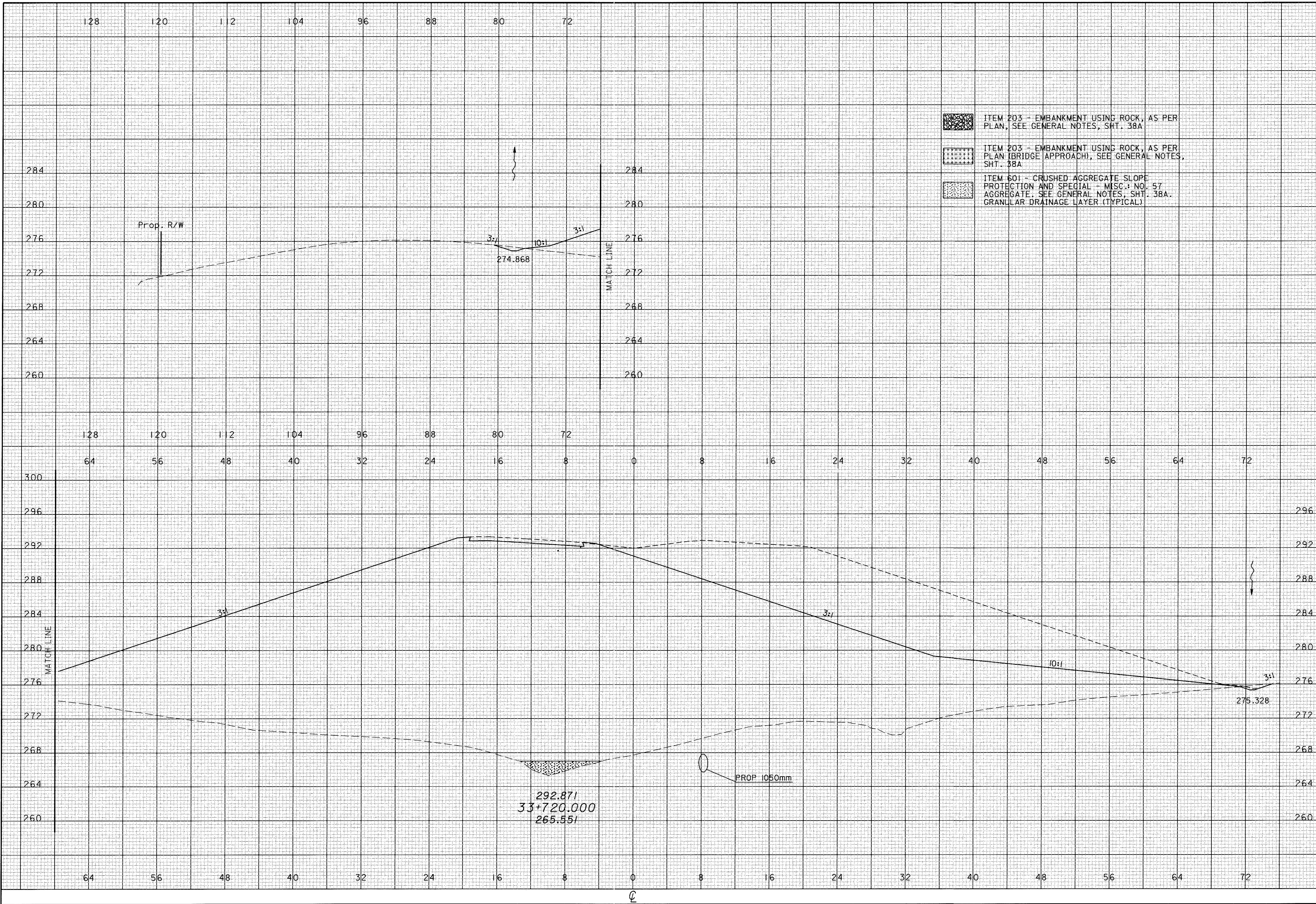
04 FEB 2001 13:06:24  
 ga-9297\Mainline\03\3s3\_sht.dgn

CALCULATED  
PRS  
CHECKED  
TAL

CROSS SECTIONS  
STA 33+720

ATH-33-30.981

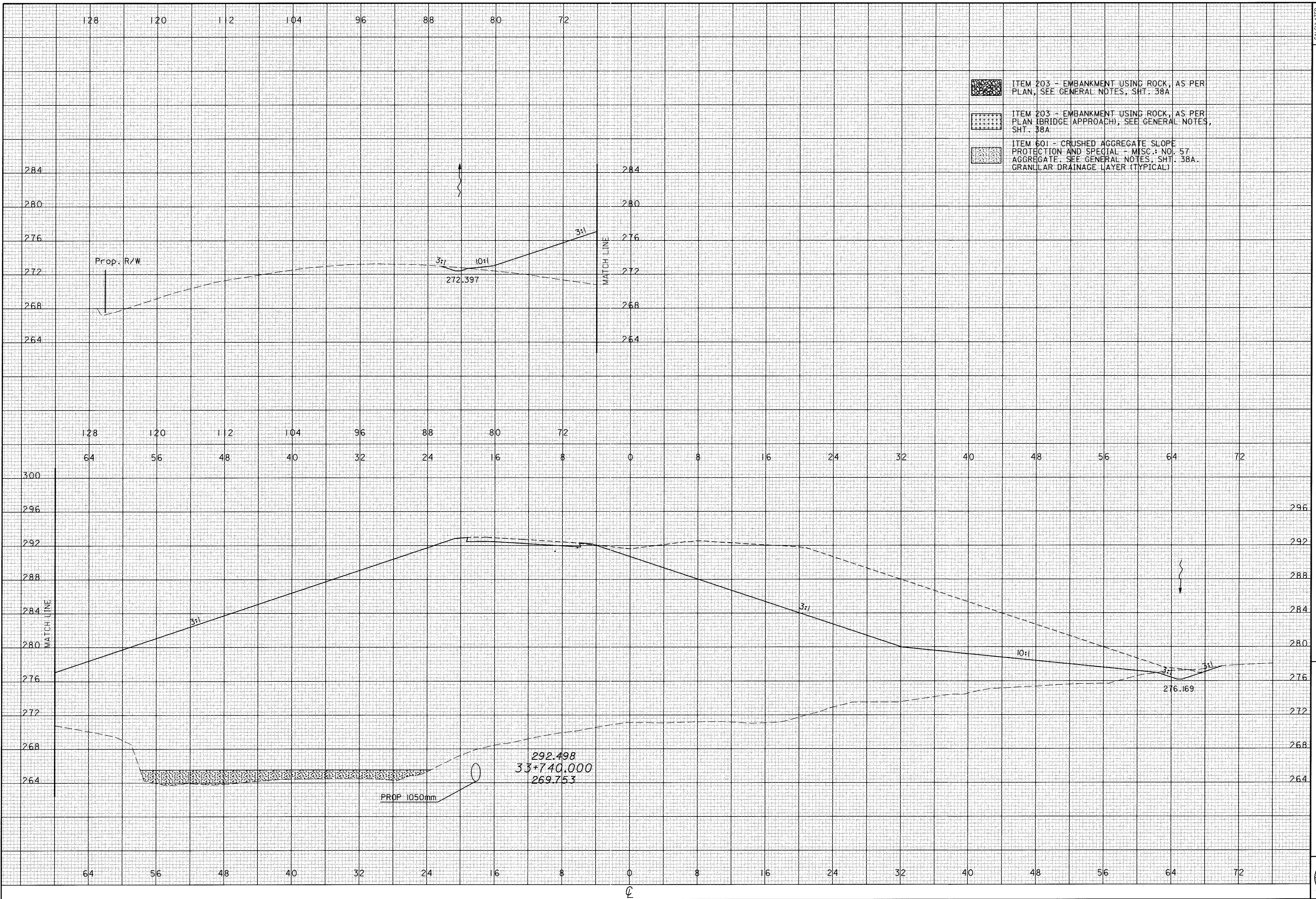
368  
956



04 FEB 2001 13:06:39  
S:\8281\Mainline\33x33\_sht.dgn

CROSS SECTIONS  
 STA 33+740

ATH-33-30.981

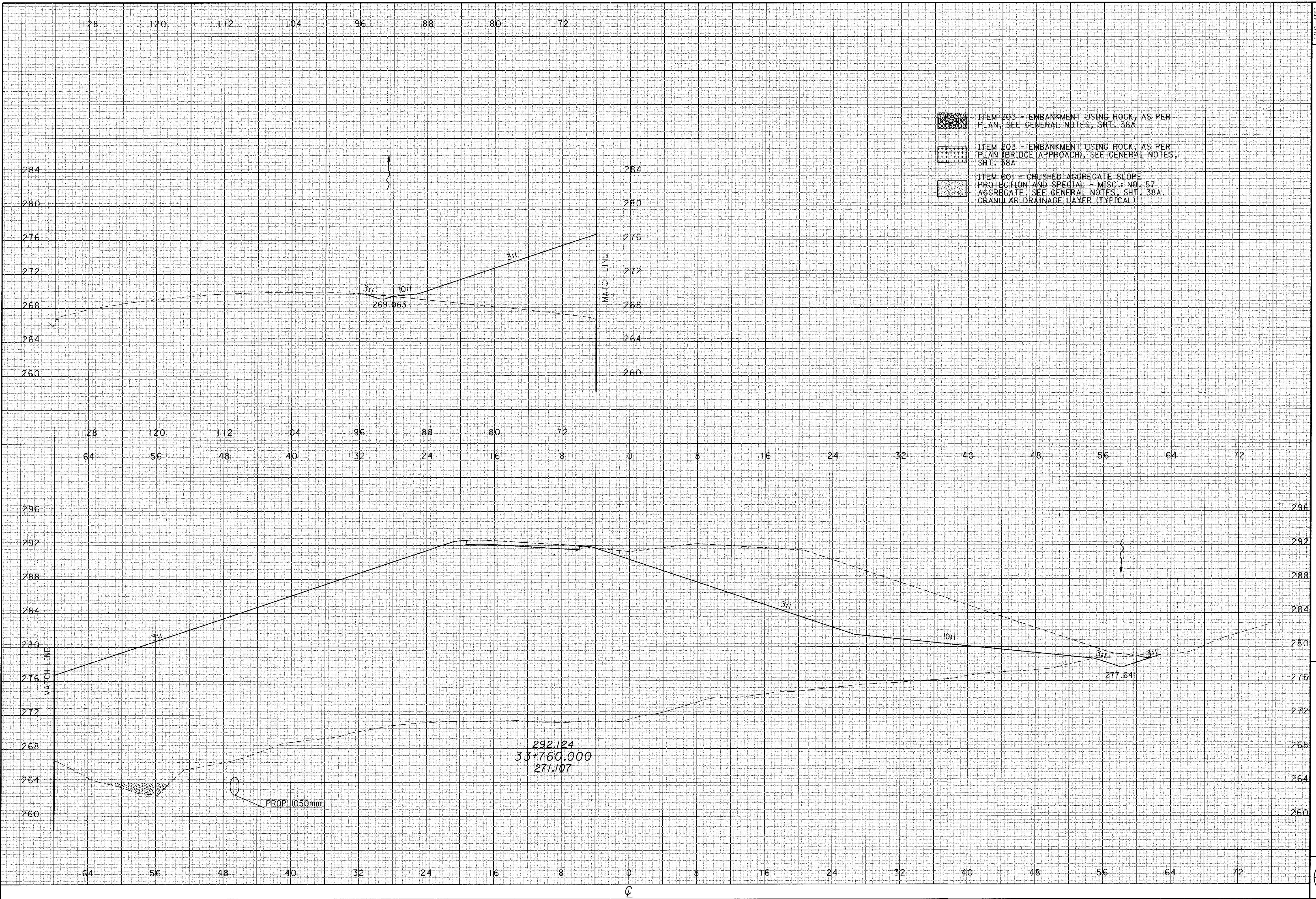


CALCULATED  
PRS  
CHECKED  
TAL

CROSS SECTIONS  
STA 33+760

ATH-33-30.981

370  
956

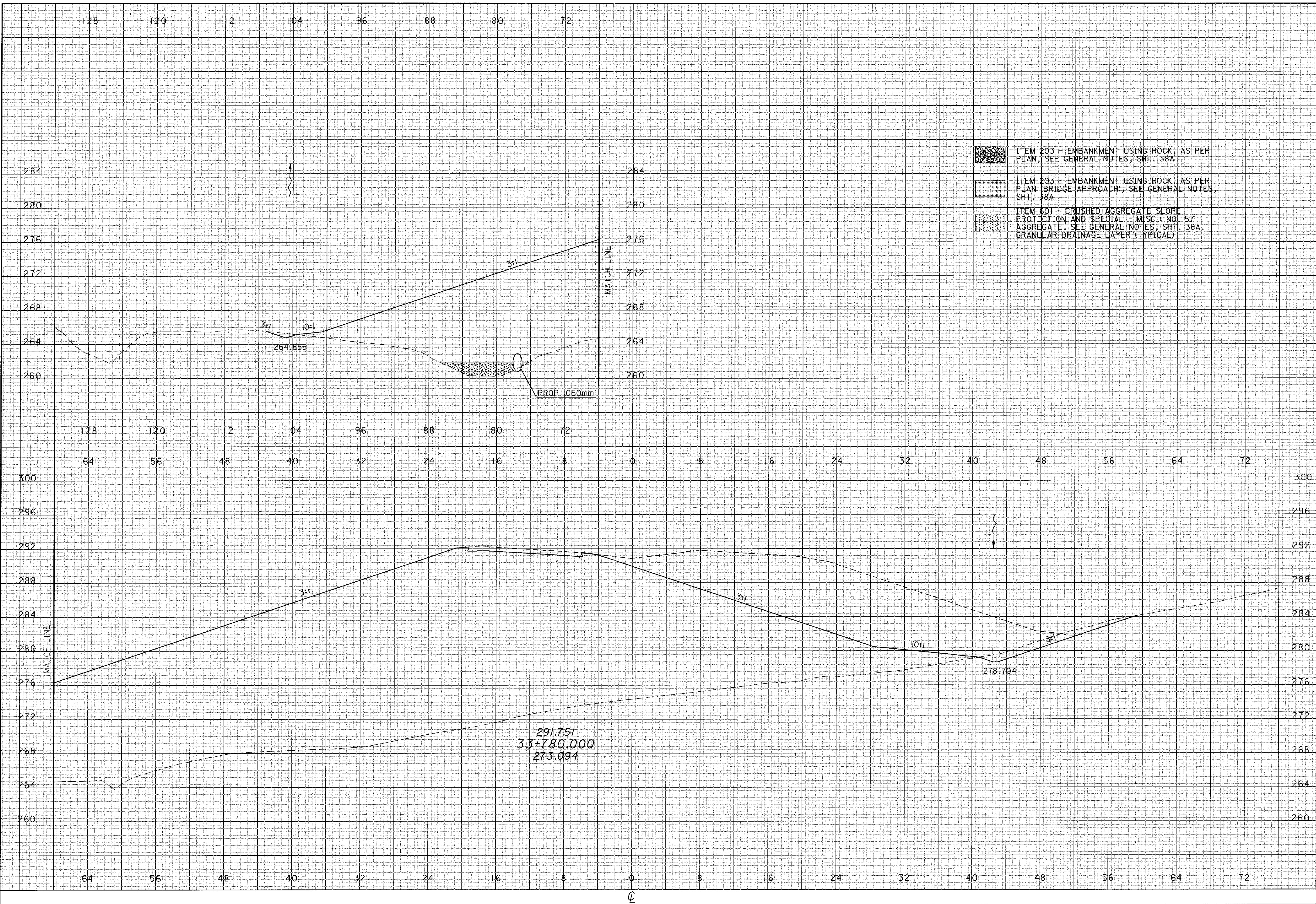


04 FEB 2001 13:06:58  
d:\281\Ath\Ath\33+760\33+760.dgn

CALCULATED  
PRS  
CHECKED  
TAL

CROSS SECTIONS  
STA 33+780

ATH-33-30.981



04 FEB 2001 13:07:09  
G:\BEB\win\mha\033\33+780.dgn

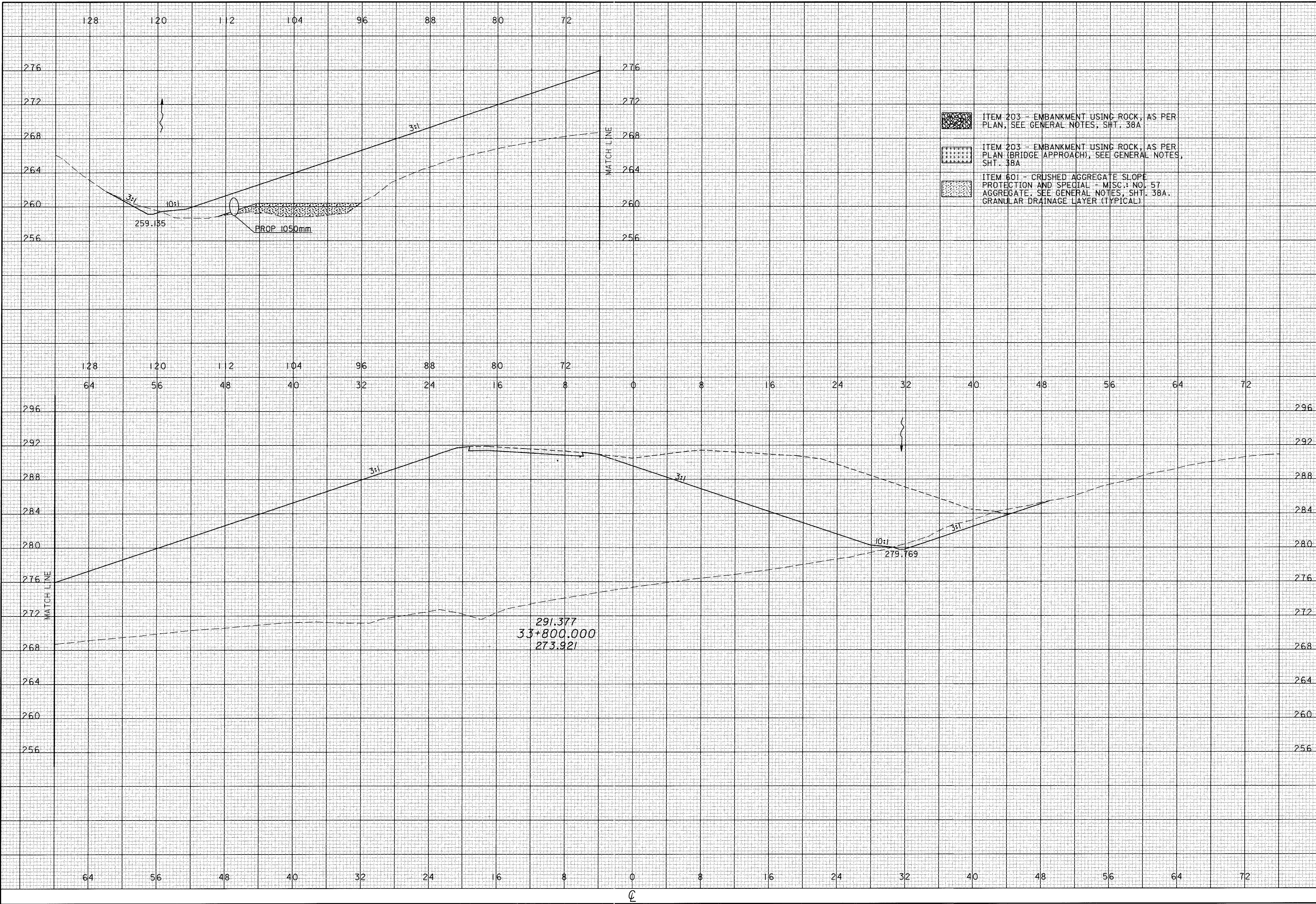


CALCULATED  
PRS  
CHECKED  
TAL

CROSS SECTIONS  
STA 33+800

ATH-33-30.981

372  
956

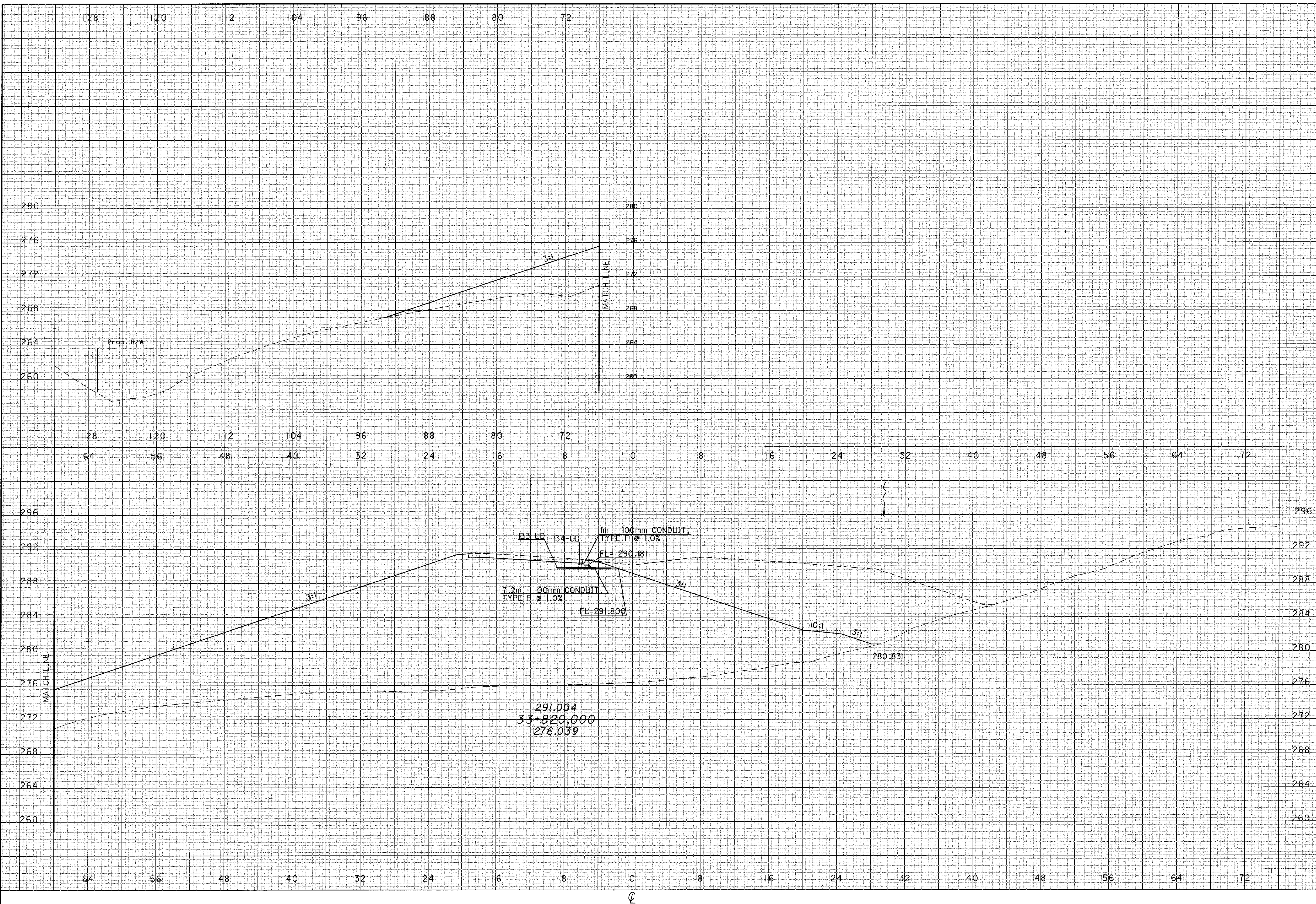


CALCULATED  
PRS  
CHECKED  
TAL

CROSS SECTIONS  
STA 33+820

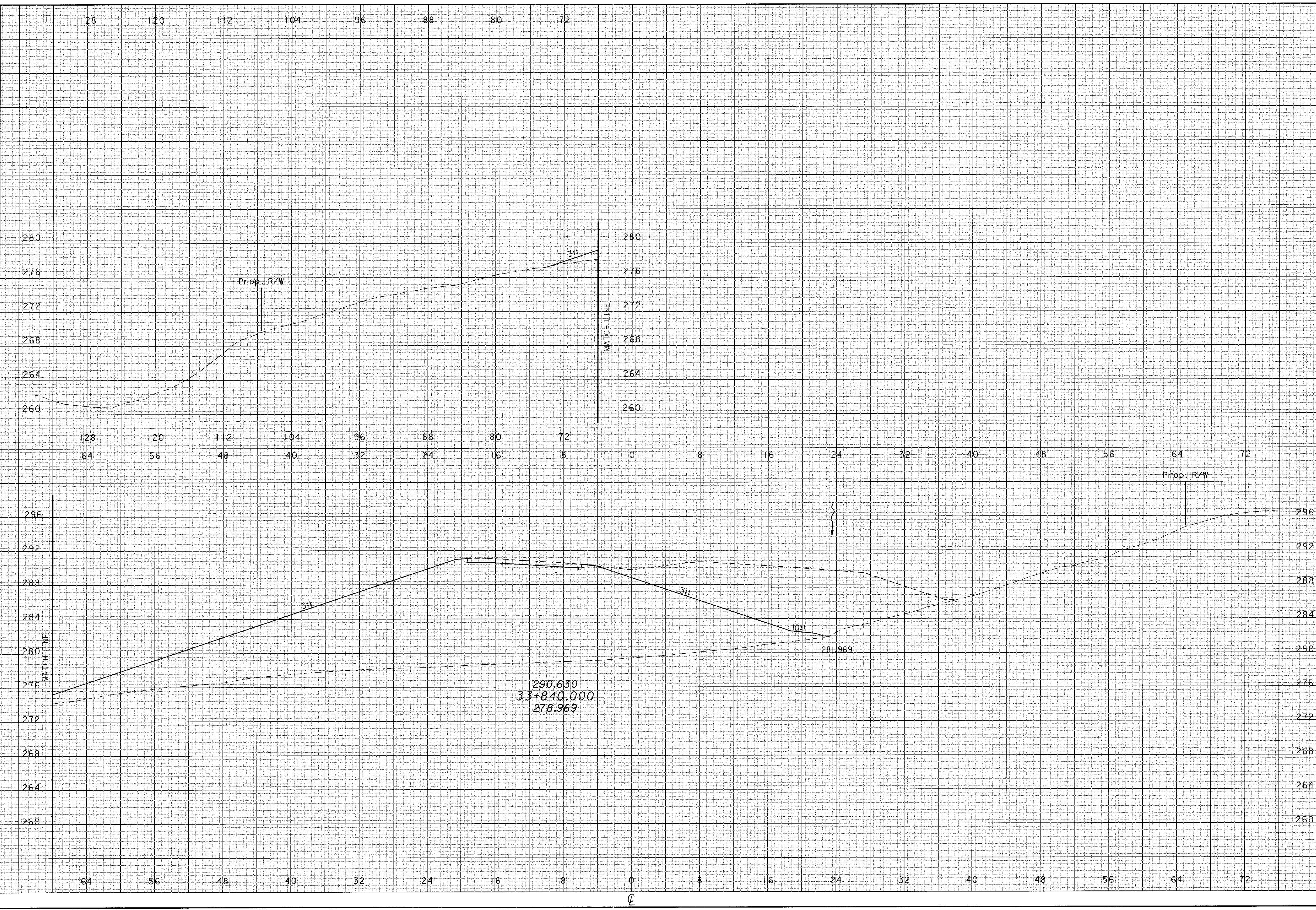
ATH-33-30.981

373  
956



03 JAN 2001 14:03:39  
D:\28281\Athline\33+820.sht.dgn

03 JAN 2001 14:00:39  
D:\281\Mainline\033x81.spl.dgn



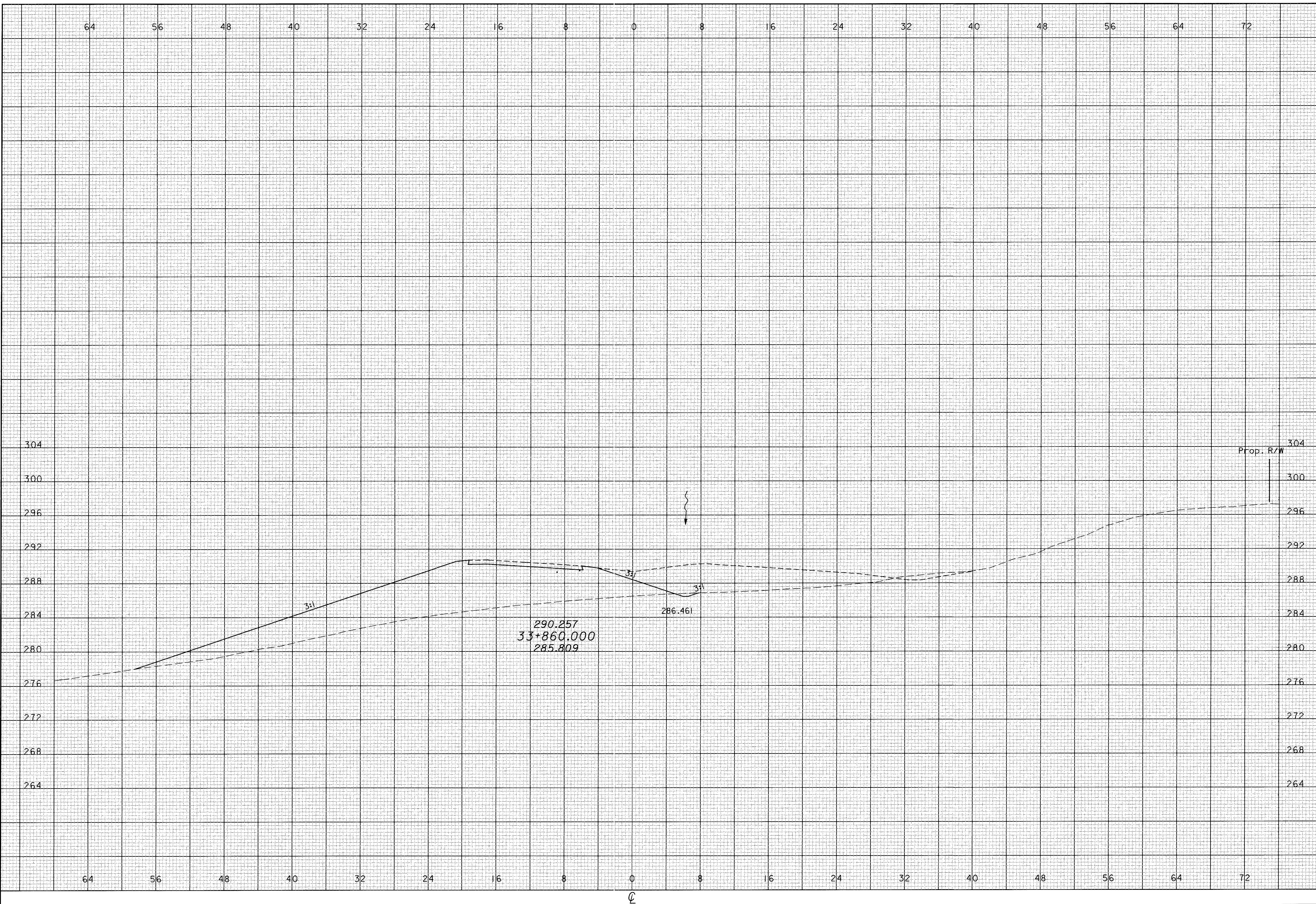
CROSS SECTIONS  
STA 33+840

ATH-33-30.981

374  
956

CALCULATED  
PRS  
CHECKED  
TAL

03 JAN 2001 14:05:39  
at:\0281\Mainline\0332\331.snr.dgn



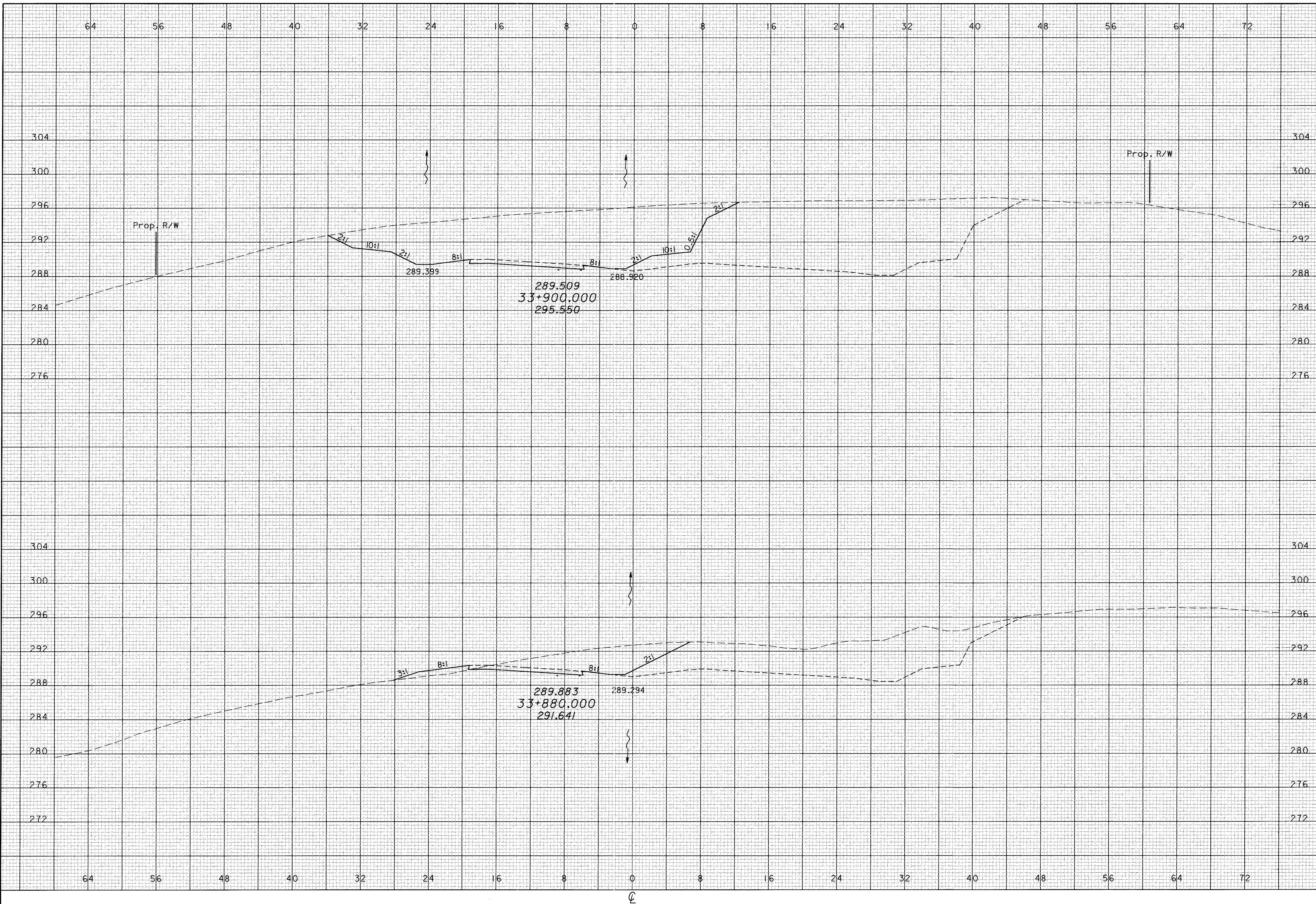
CROSS SECTIONS  
STA 33+860

ATH-33-30.981

375  
956

CALCULATED  
PRS  
CHECKED  
TAL

03 JAN 2001 14:04:40  
G:\2821\NAdmin\A\032\X83\_SIT.dgn



CALCULATED  
PRS  
CHECKED  
TAL

CROSS SECTIONS  
STA 33+880 TO 33+900

ATH-33-30.981

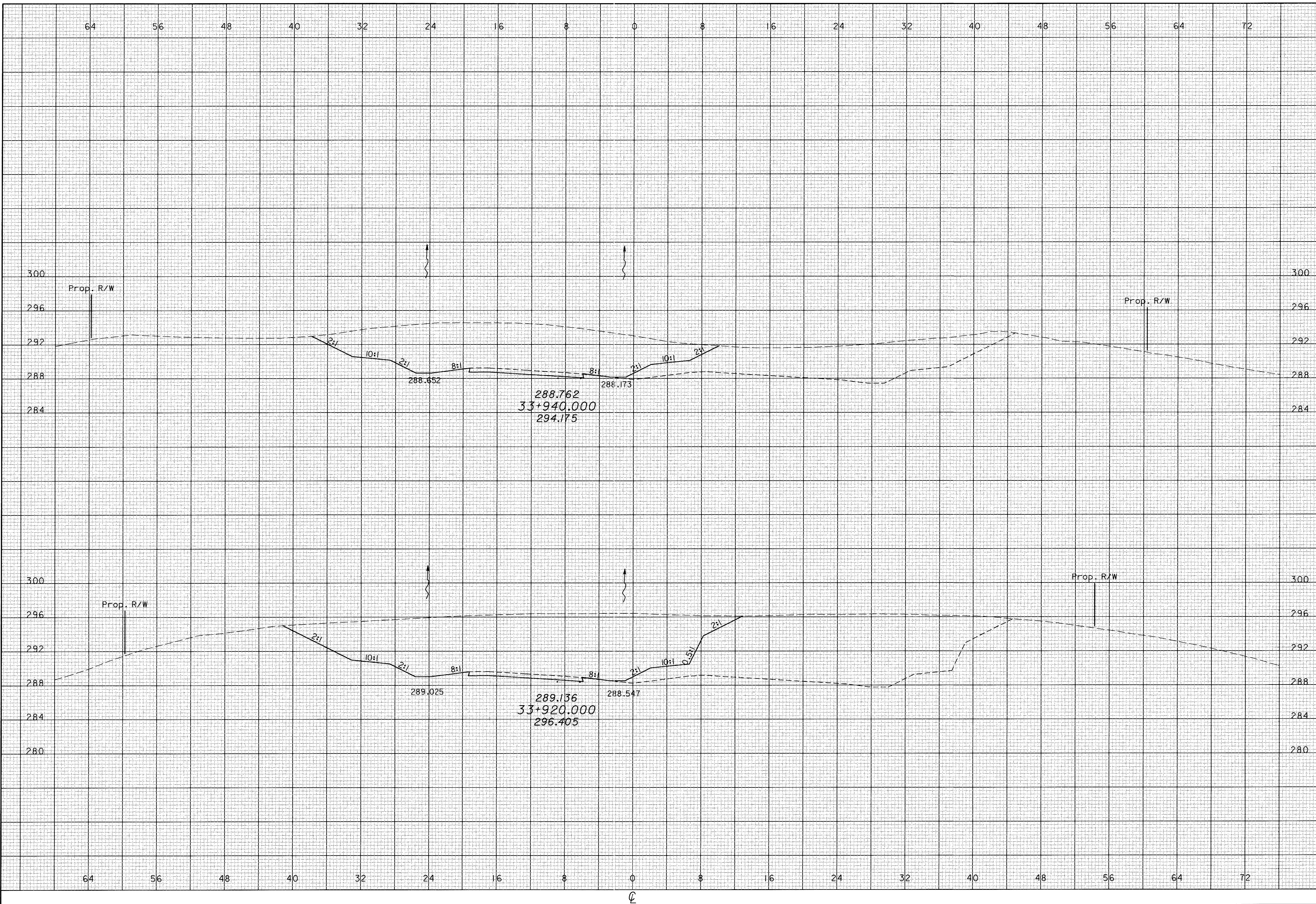
376  
956

CALCULATED  
PRS  
CHECKED  
TAL

CROSS SECTIONS  
STA 33+920 TO 33+940

ATH-33-30.981

377  
956



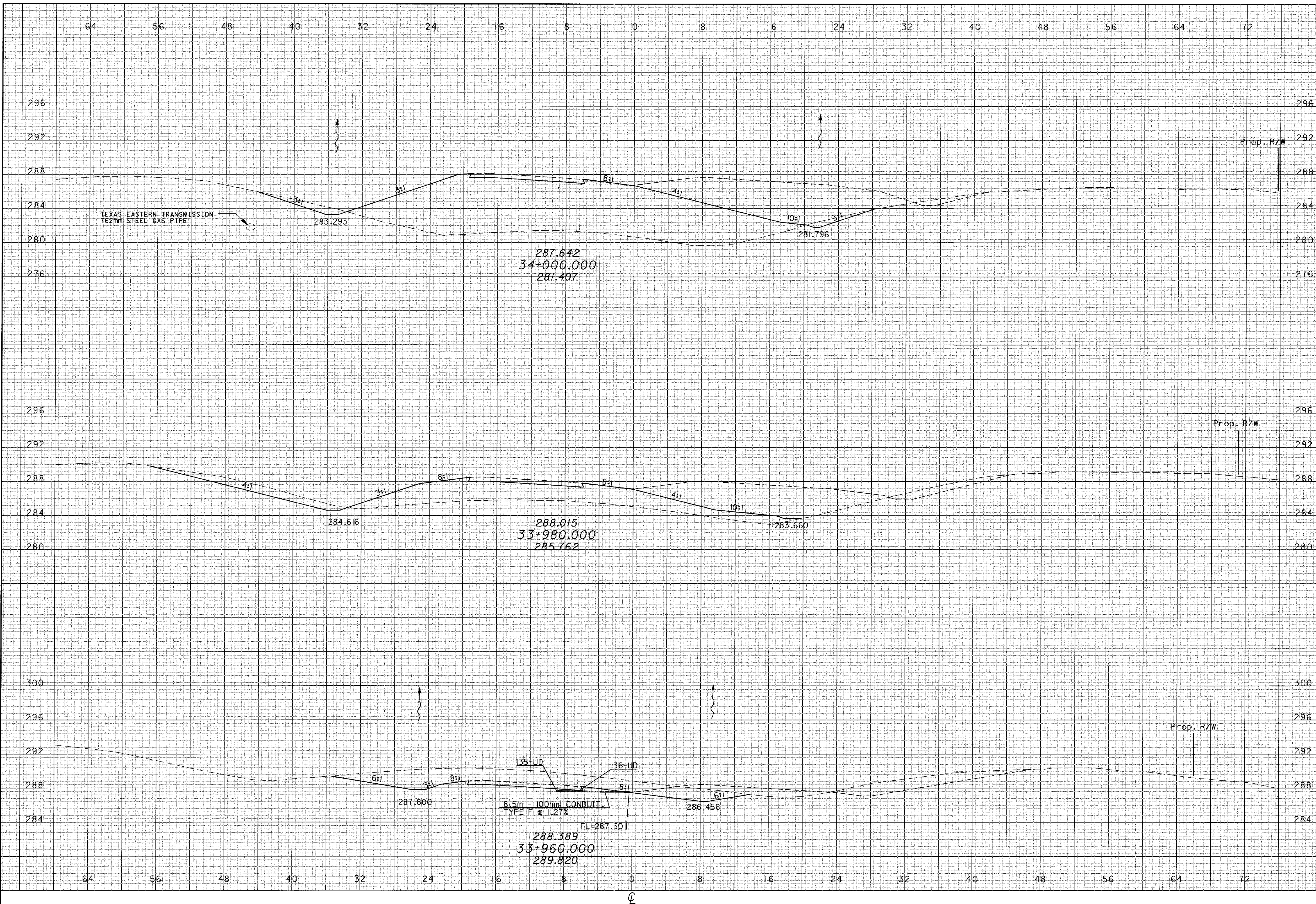
03 JAN 2001 14:04:40  
d:\28281\Athline\033x33.spl.dgn

CALCULATED  
PRS  
CHECKED  
TAL

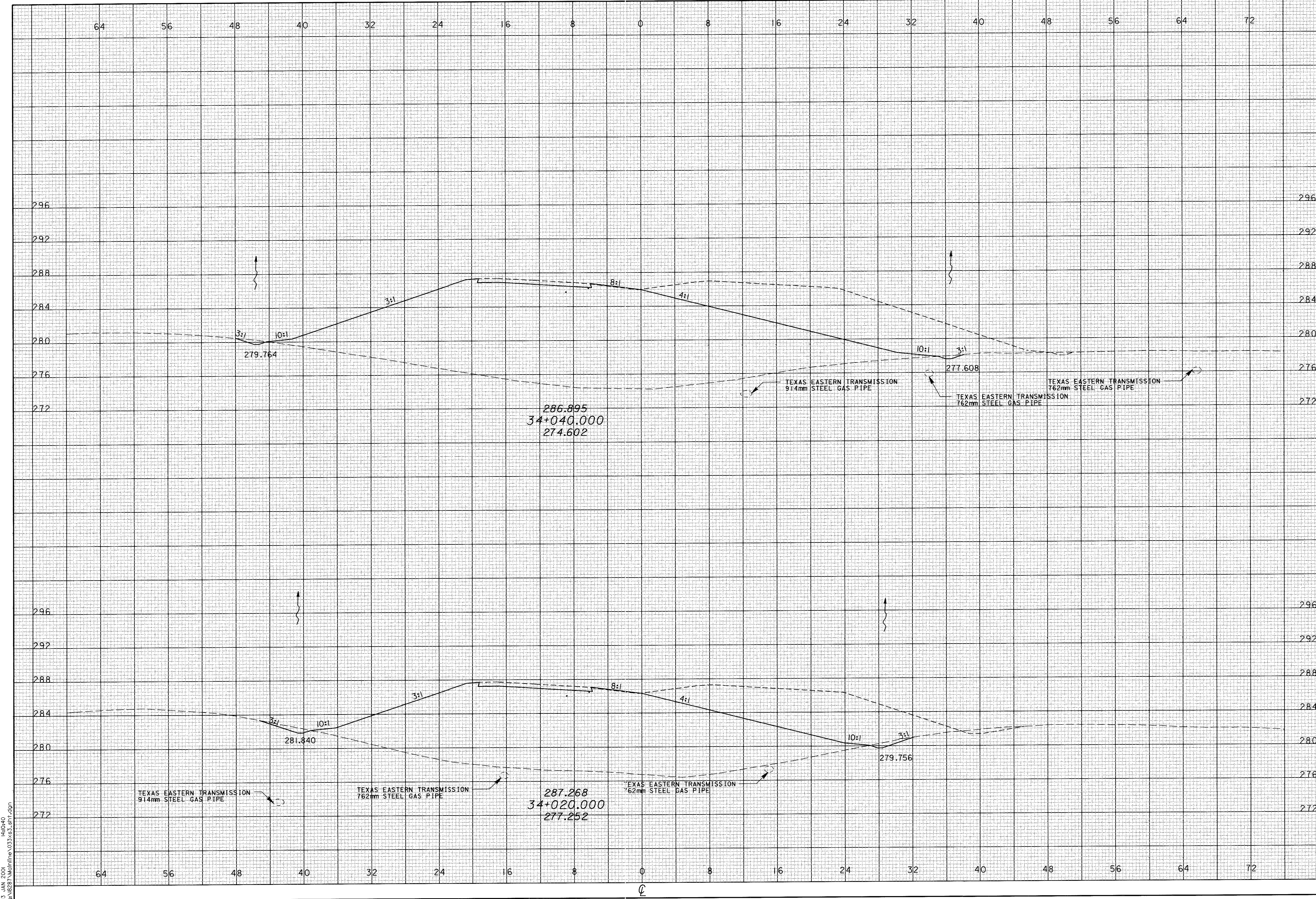
CROSS SECTIONS  
STA 33+960 TO 34+000

ATH-33-30.981

378  
956



03 JAN 2001 14:04:40  
gr:02871\mcdm\ath\033\ss31.snr.dgn



CALCULATED  
 PRS  
 CHECKED  
 TAL

**CROSS SECTIONS  
 STA 34+020 TO 34+040**

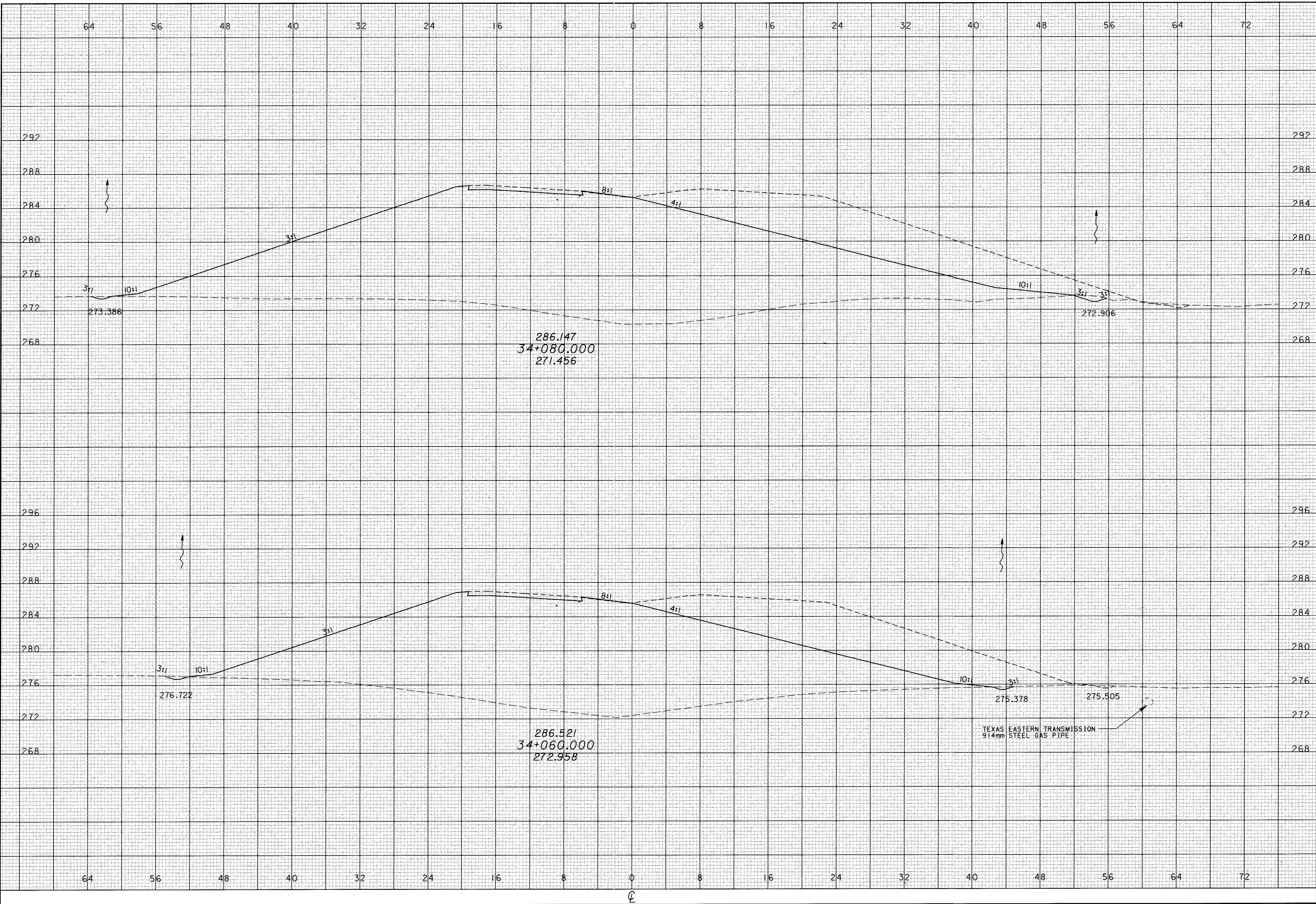
**ATH-33-30.981**

379  
 956

03 JAN 2001 14:04:00  
 CA:18287 \\mch\line\033\rs35.dgn



03 JAN 2001 14:04:40  
GR:BBB1\mcmfina\032x531.snr.dgn



CROSS SECTIONS  
STA 34+060 TO 34+080

ATH-33-30.981

CALCULATED  
PRS  
CHECKED  
TAL

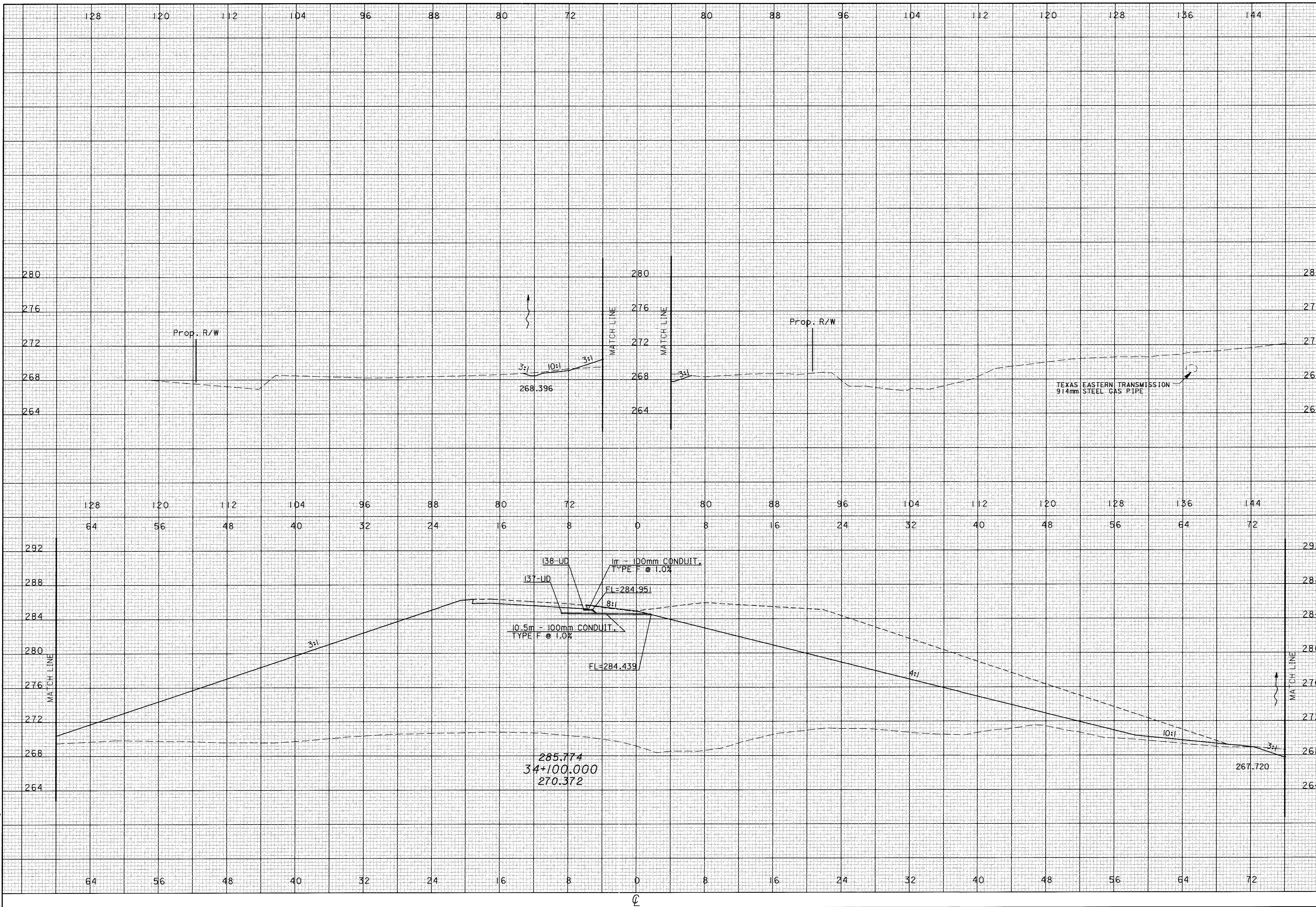
380  
956

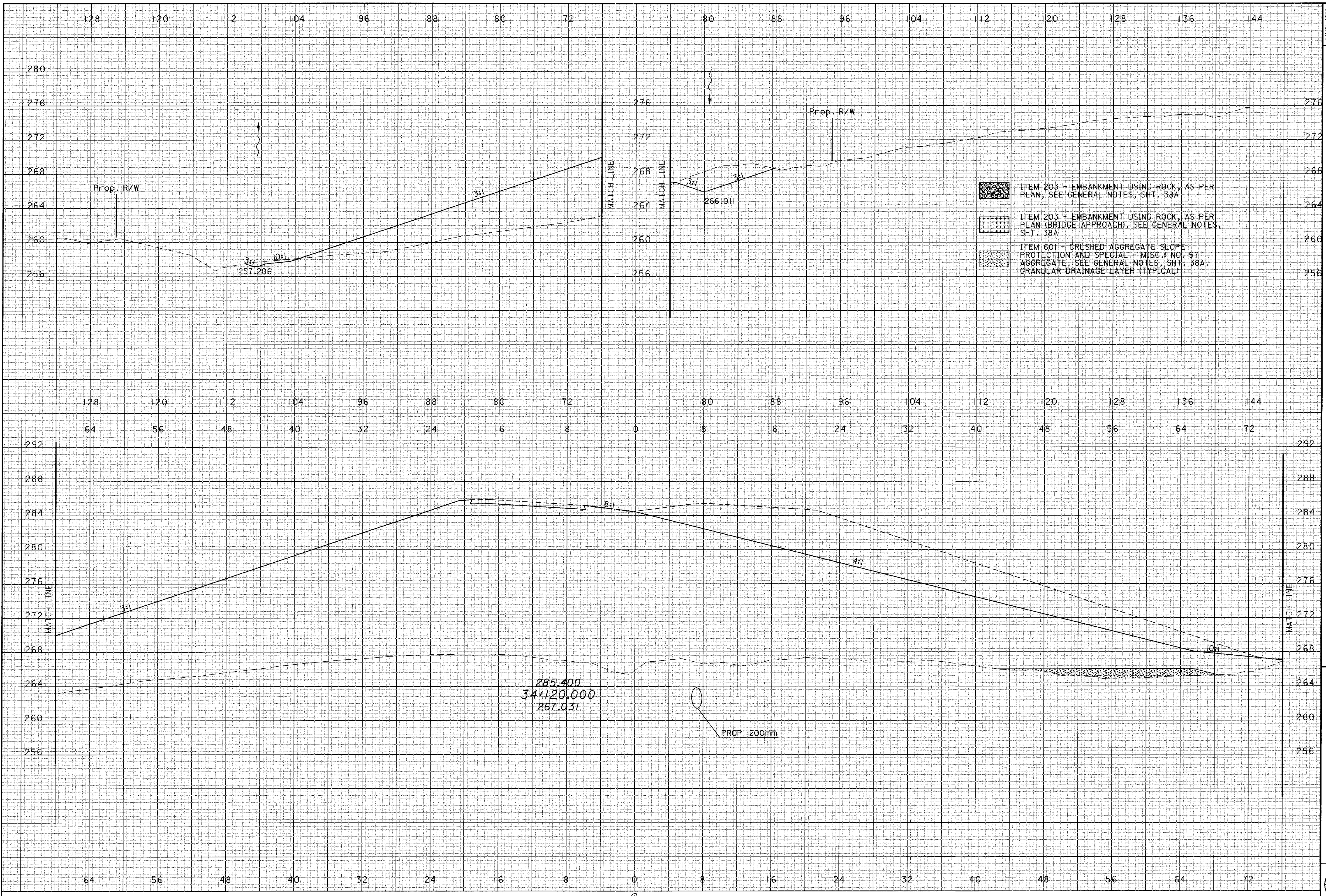
CROSS SECTIONS  
STA 34+100

ATH-33-30.981

381  
956

CALCULATED  
PRS  
CHECKED  
TAL





CALCULATED  
 P.R.S.  
 CHECKED  
 T.A.L.  
**CROSS SECTIONS  
 STA 34+120**  
**ATH-33-30.981**  
 382  
 956

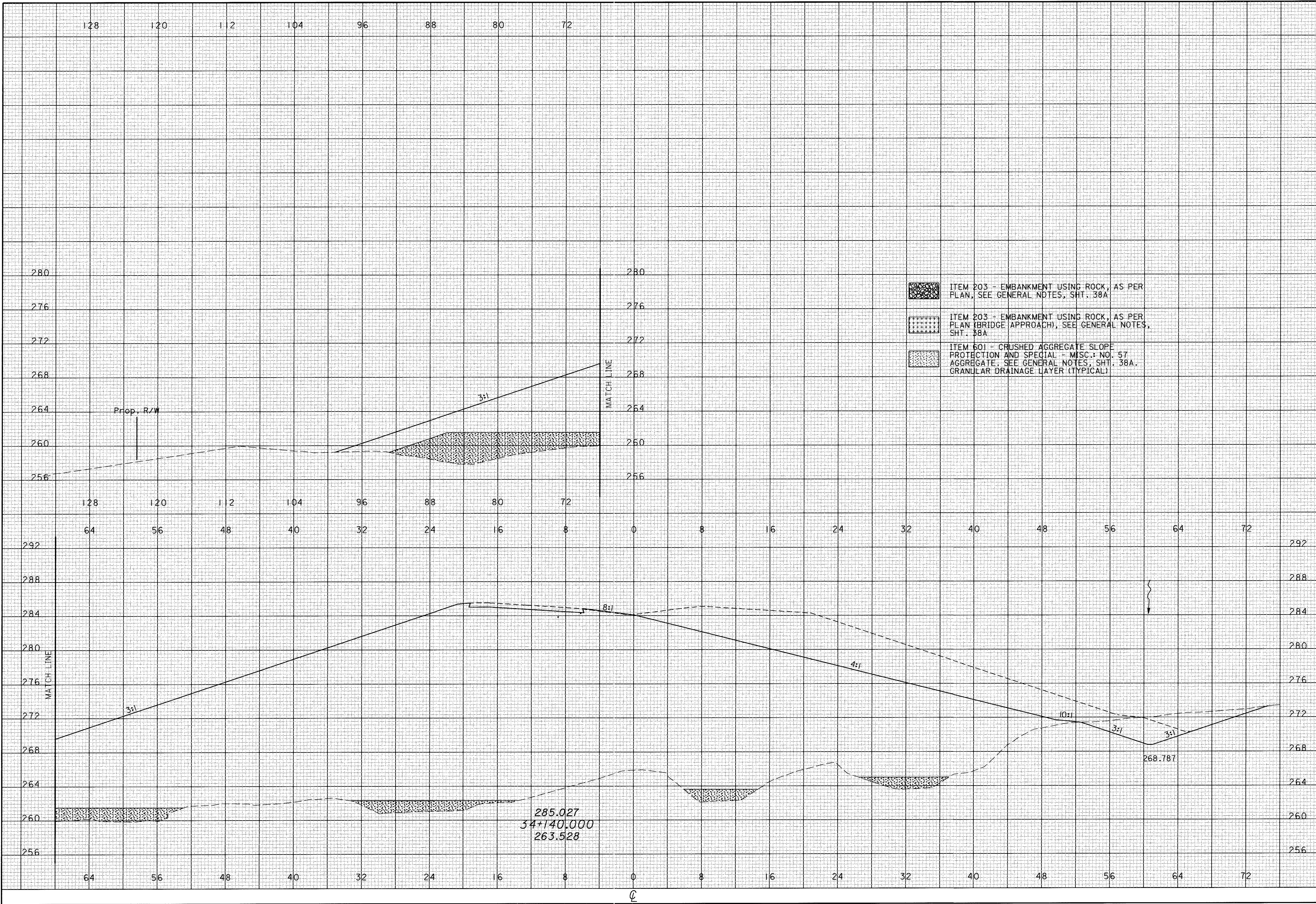
04 FEB 2001 13:07:48  
 G:\9281\Mainline\03\ks3\_sht.dgn

CALCULATED  
 PRS  
 CHECKED  
 TAL

CROSS SECTIONS  
 STA 34+140

ATH-33-30.981

383  
 956



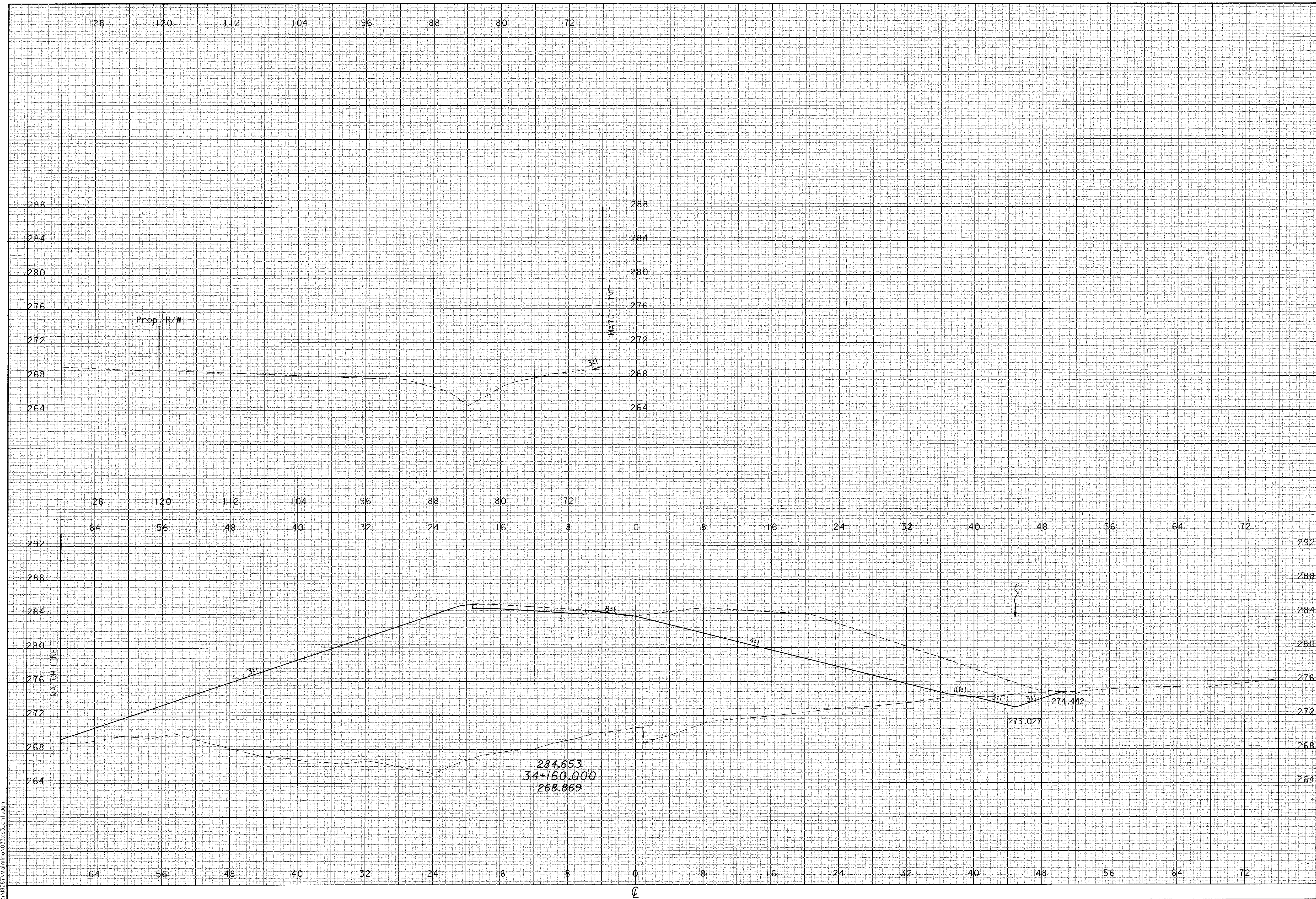
04 FEB 2001 13:07:58  
 C:\B28\Mainline\33x33\_81.dgn

CALCULATED  
PRS  
CHECKED  
TAL

CROSS SECTIONS  
STA 34+160

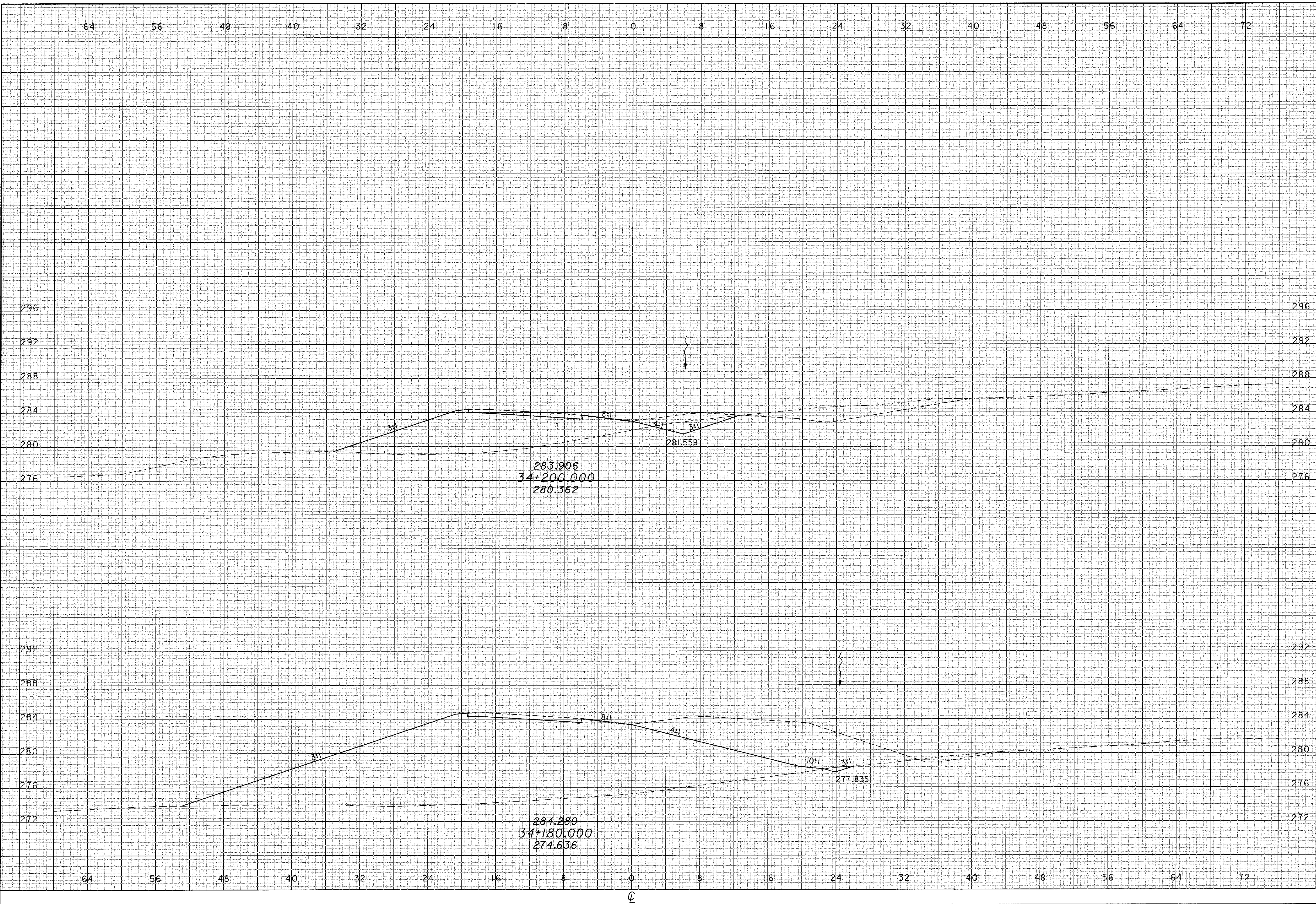
ATH-33-30.981

384  
956



03 JUN 2001 14:04:42  
d:\6261\Athline\033\30.981.dgn

03 JUN 2001 14:04:42  
d:\BEB1\workline\033\331.snr.dgn

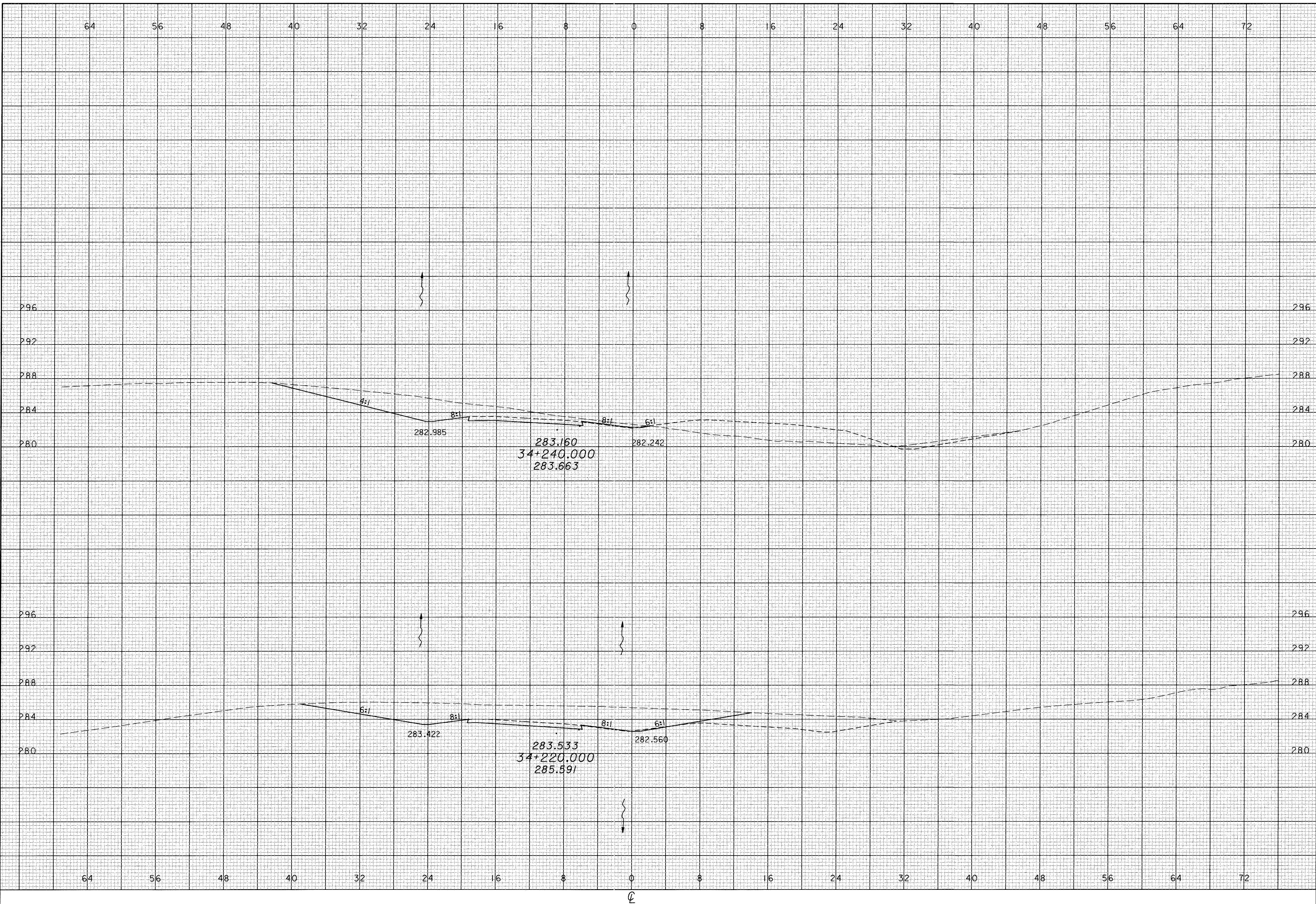


CALCULATED  
PRS  
CHECKED  
TAL

CROSS SECTIONS  
STA 34+180 TO 34+200

ATH-33-30.981

385  
956



CALCULATED  
PRS  
CHECKED  
TAL

**CROSS SECTIONS  
STA 34+220 TO 34+240**

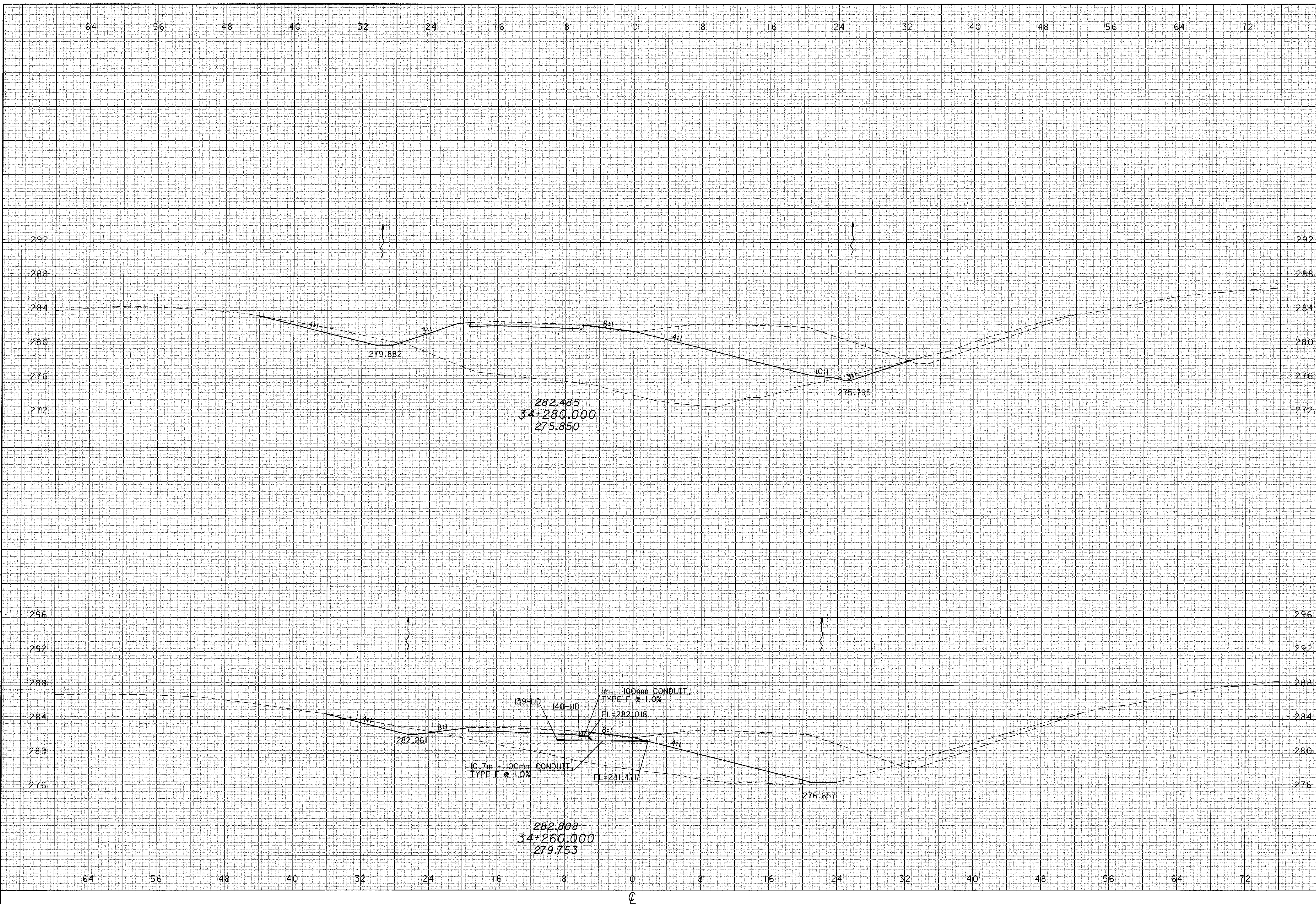
**ATH-33-30.981**

CALCULATED  
PRS  
CHECKED  
TAL

CROSS SECTIONS  
SAT 34+260 TO 34+280

ATH-33-30.981




387  
956

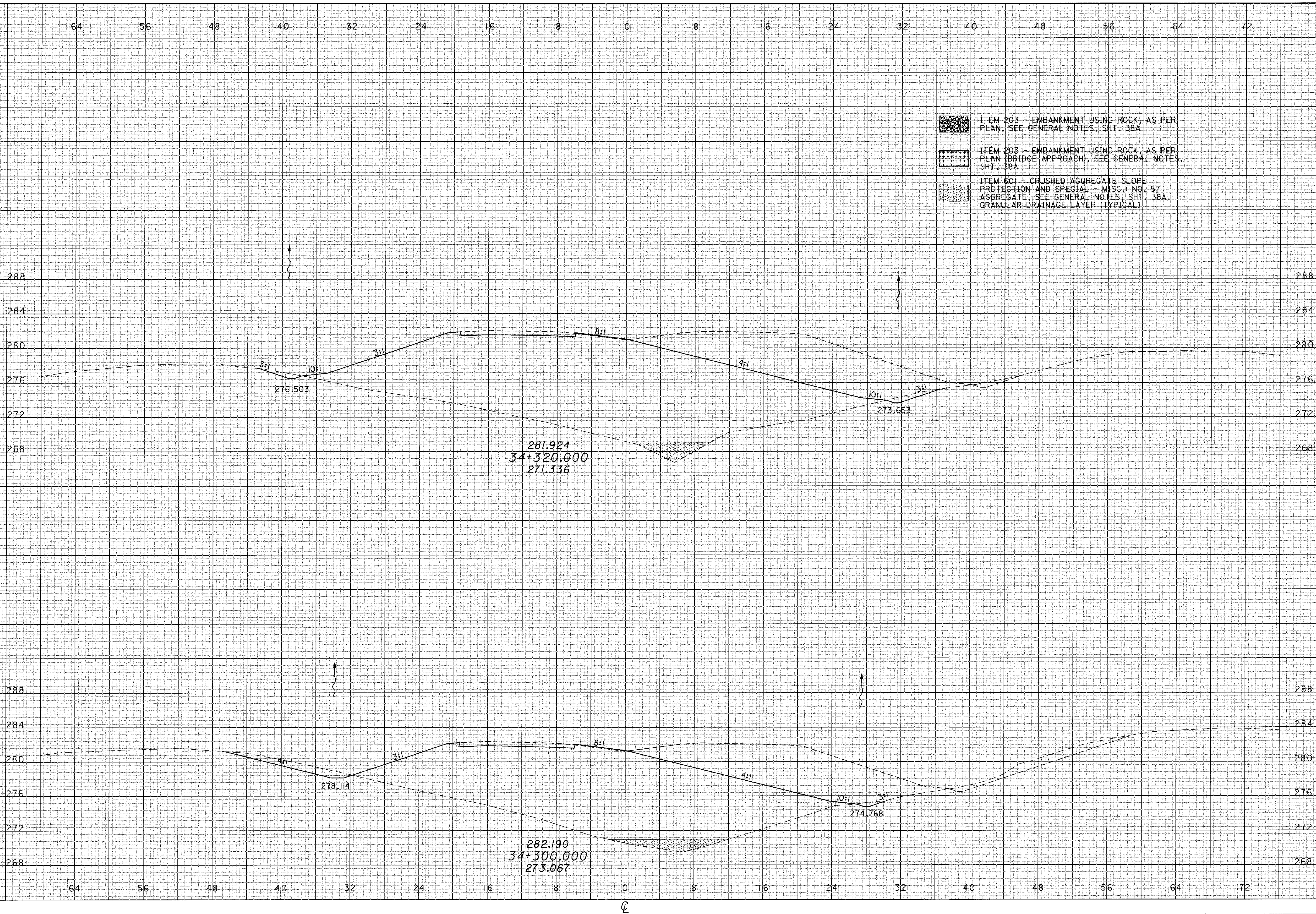


03 JAN 2001 14:04:43  
D:\2821\Athline\033x83.sht.dgn



CALCULATED  
PRS  
CHECKED  
TAL

-  ITEM 203 - EMBANKMENT USING ROCK, AS PER PLAN, SEE GENERAL NOTES, SHT. 38A
-  ITEM 203 - EMBANKMENT USING ROCK, AS PER PLAN (BRIDGE APPROACH), SEE GENERAL NOTES, SHT. 38A
-  ITEM 601 - CRUSHED AGGREGATE SLOPE PROTECTION AND SPECIAL - MISC. NO. 57 AGGREGATE, SEE GENERAL NOTES, SHT. 38A. GRANULAR DRAINAGE LAYER (TYPICAL)

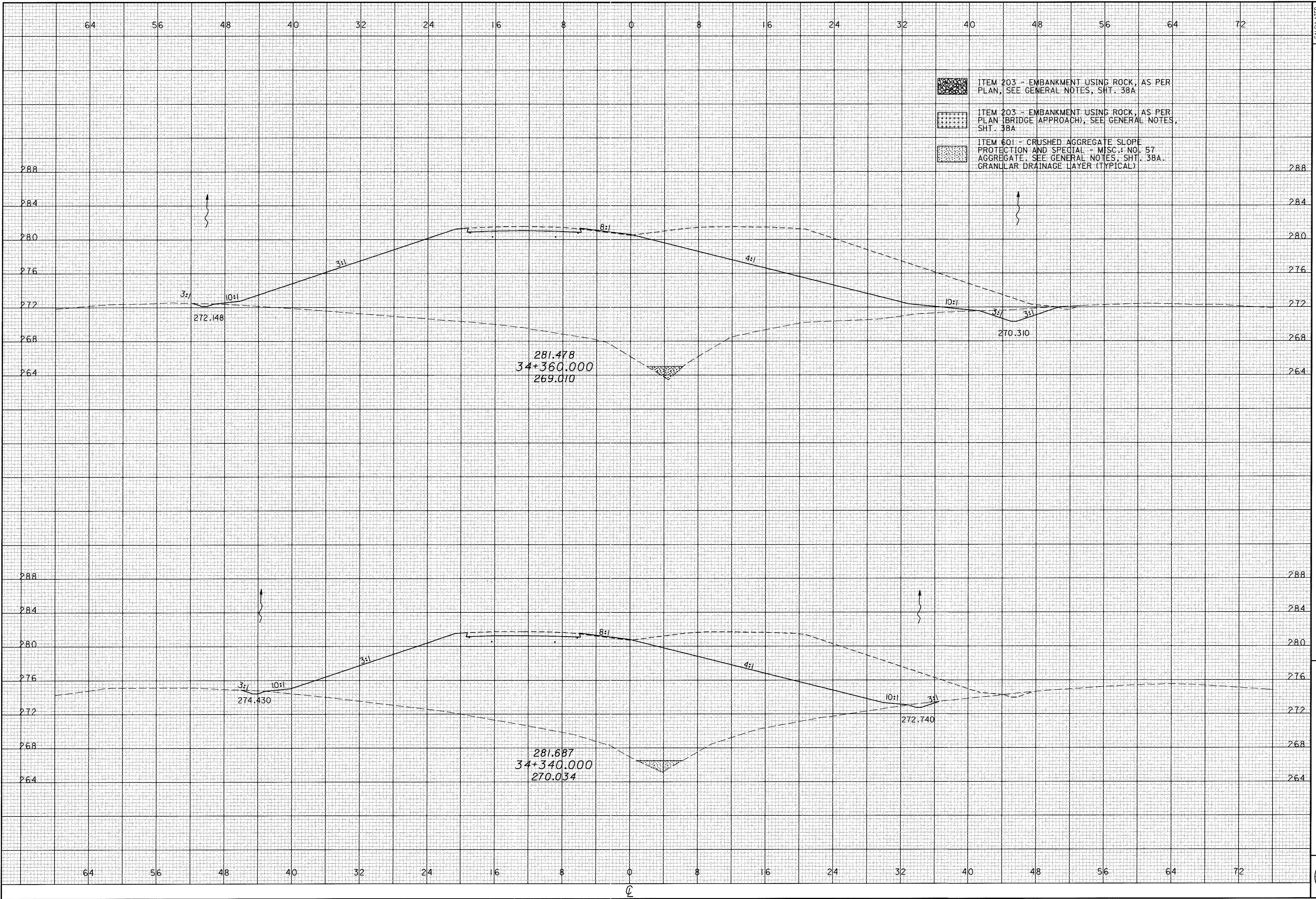




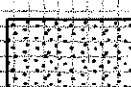
CROSS SECTIONS  
STA 34+300 TO 34+320

ATH-33-30.981

388  
956

04 FEB 2001 13:08:23  
G:\1627\1627\1627\1627\1627.dgn



- 
 ITEM 203 - EMBANKMENT USING ROCK, AS PER PLAN, SEE GENERAL NOTES, SHT. 38A
- 
 ITEM 203 - EMBANKMENT USING ROCK, AS PER PLAN (BRIDGE APPROACH), SEE GENERAL NOTES, SHT. 38A
- 
 ITEM 601 - CRUSHED AGGREGATE SLOPE PROTECTION AND SPECIAL - MISC. NO. 57 AGGREGATE. SEE GENERAL NOTES, SHT. 38A. GRANULAR DRAINAGE LAYER (TYPICAL)

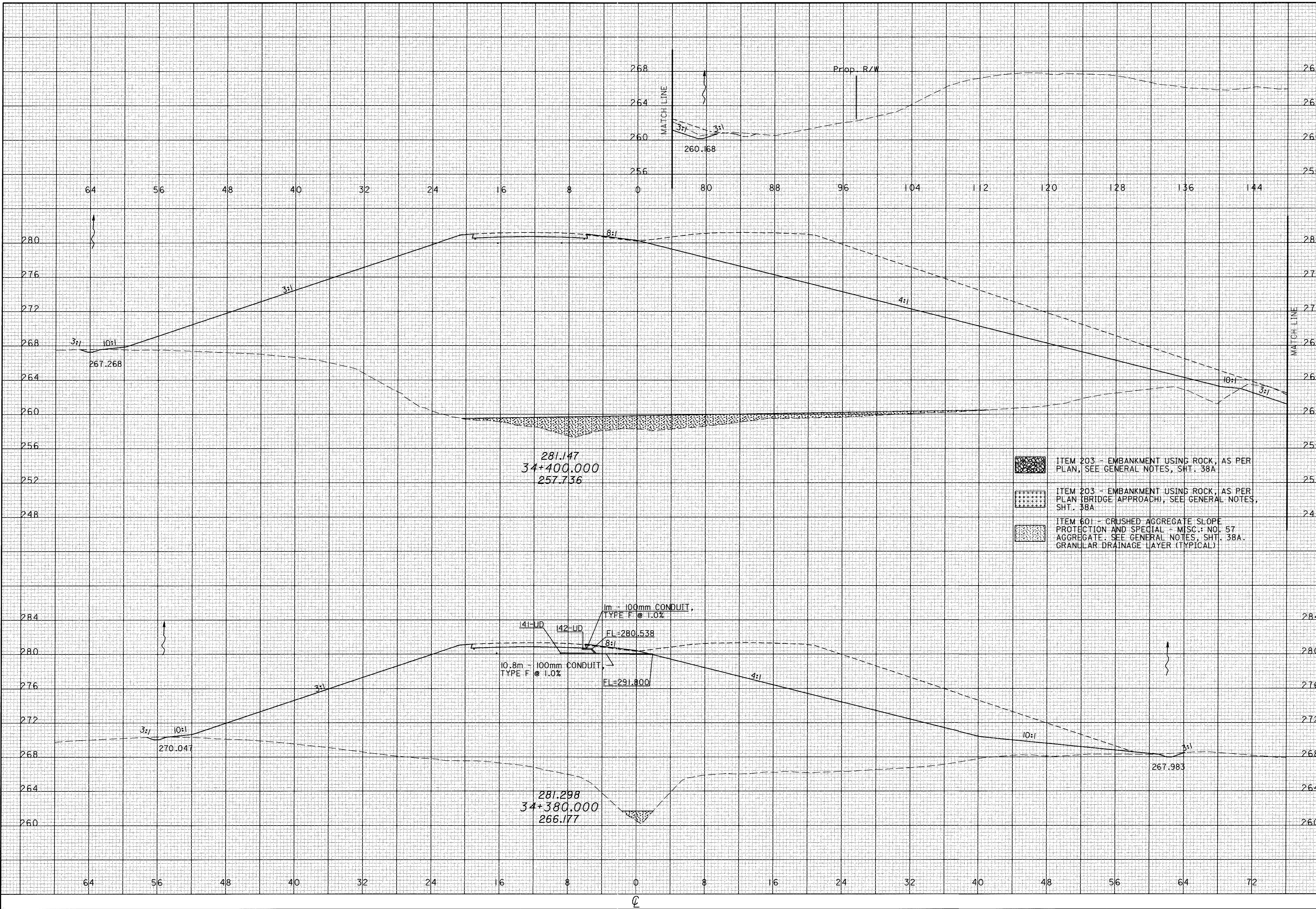
CALCULATED  
 PRS  
 CHECKED  
 TAL



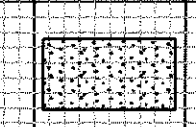
**CROSS SECTIONS  
 STA 34+340 TO 34+360**

**ATH-33-30.981**

389  
 956

04 FEB 2001 13:08:31  
 C:\B28\Mainline\03\3x3\_gh1.dgn

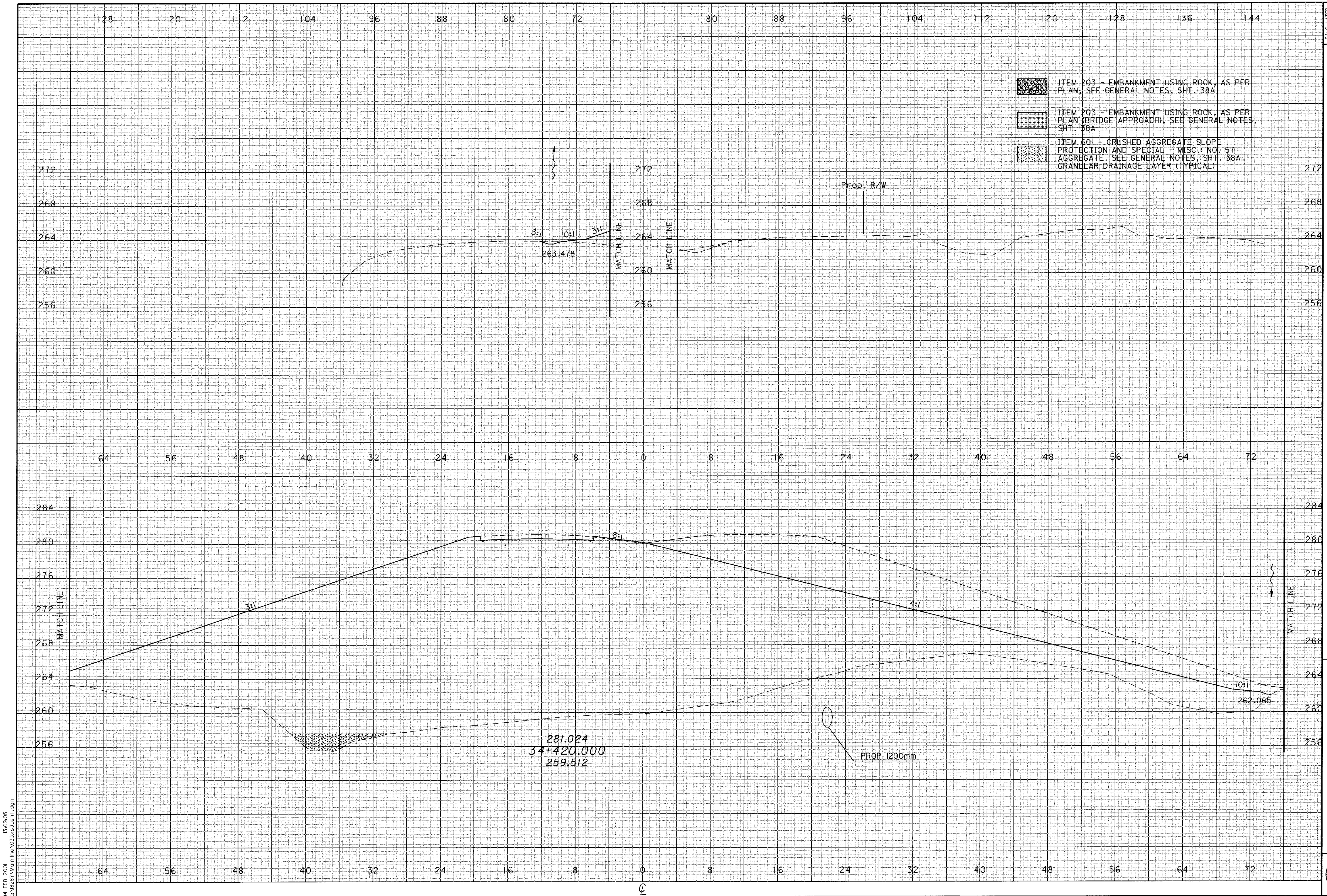


-  ITEM 203 - EMBANKMENT USING ROCK, AS PER PLAN, SEE GENERAL NOTES, SHT. 38A
-  ITEM 203 - EMBANKMENT USING ROCK, AS PER PLAN (BRIDGE APPROACH), SEE GENERAL NOTES, SHT. 38A
-  ITEM 601 - CRUSHED AGGREGATE SLOPE PROTECTION AND SPECIAL - MISC.: NO. 57 AGGREGATE. SEE GENERAL NOTES, SHT. 38A. GRANULAR DRAINAGE LAYER (TYPICAL)

CROSS SECTIONS  
 STA 34+380 TO 34+400

ATH-33-30.981

04 FEB 2001 13:08:42  
 C:\6281\Ath\Ath\33\30.981.dgn



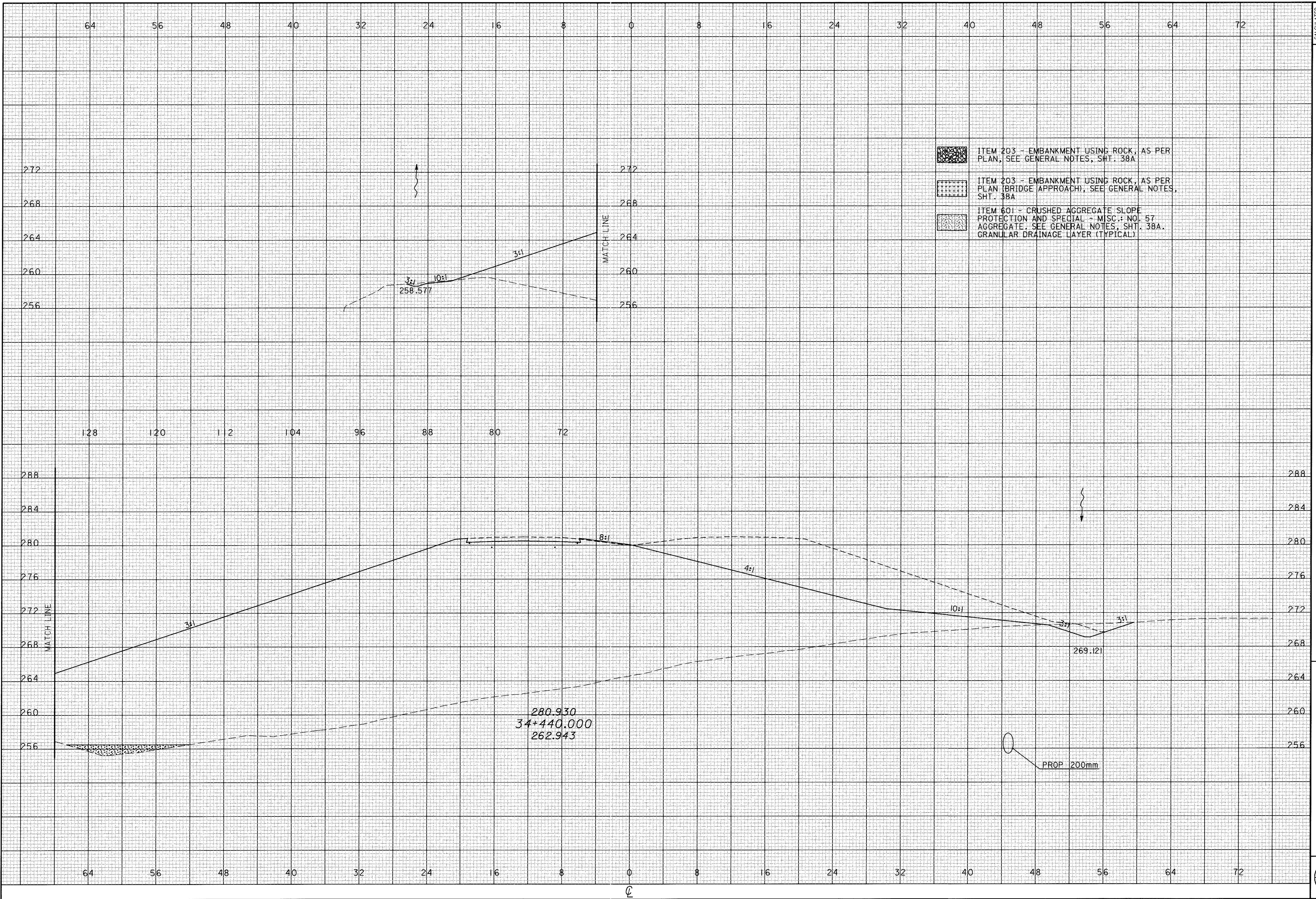
CALCULATED  
 PRS  
 CHECKED  
 TAL

**CROSS SECTIONS  
 STA 34+420**

**ATH-33-30.981**

391  
 956

04 FEB 2001 13:09:05  
 g:\287\Mainline\033xs3\_sht.dgn






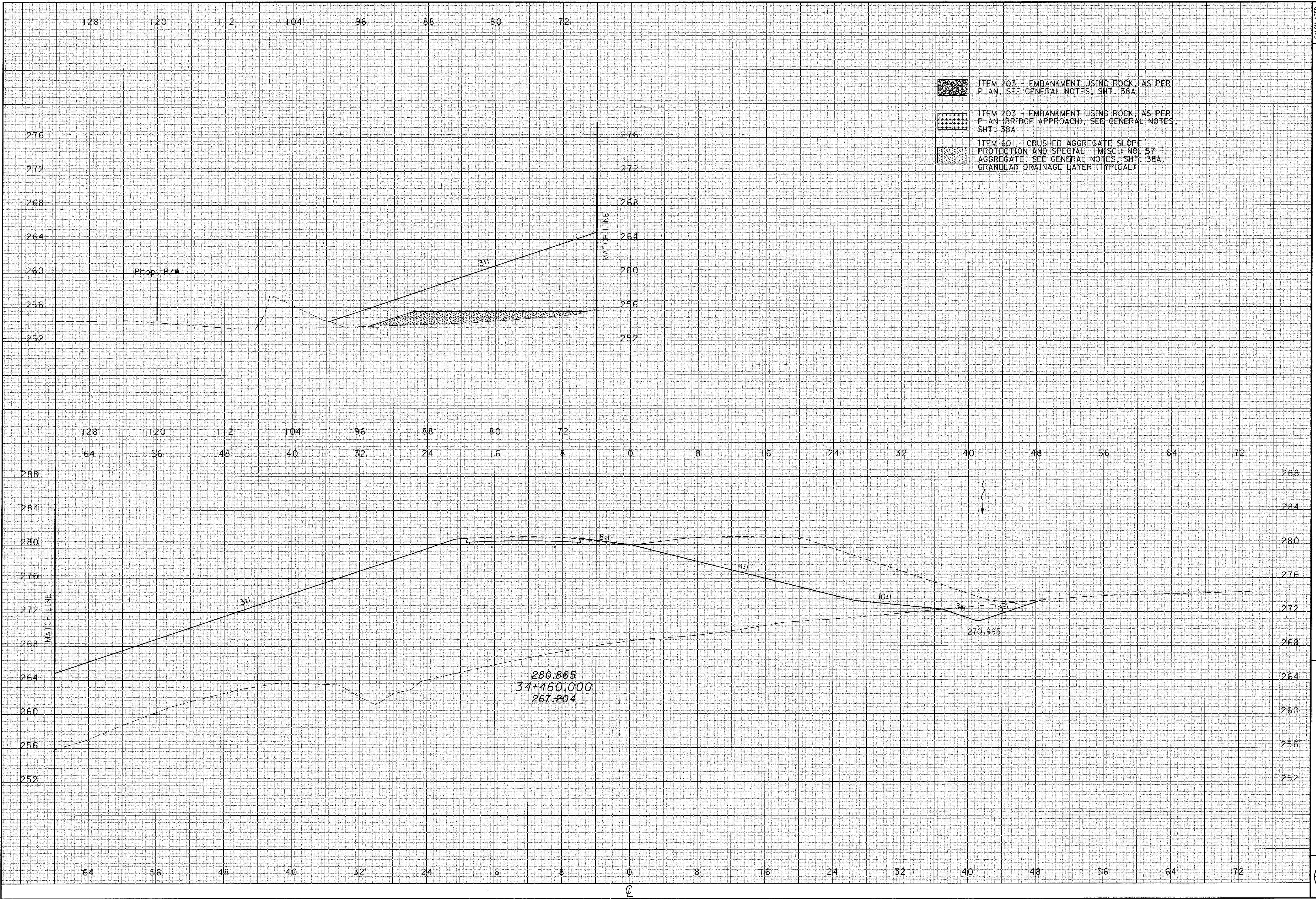
CALCULATED  
 PRS  
 CHECKED  
 TAL

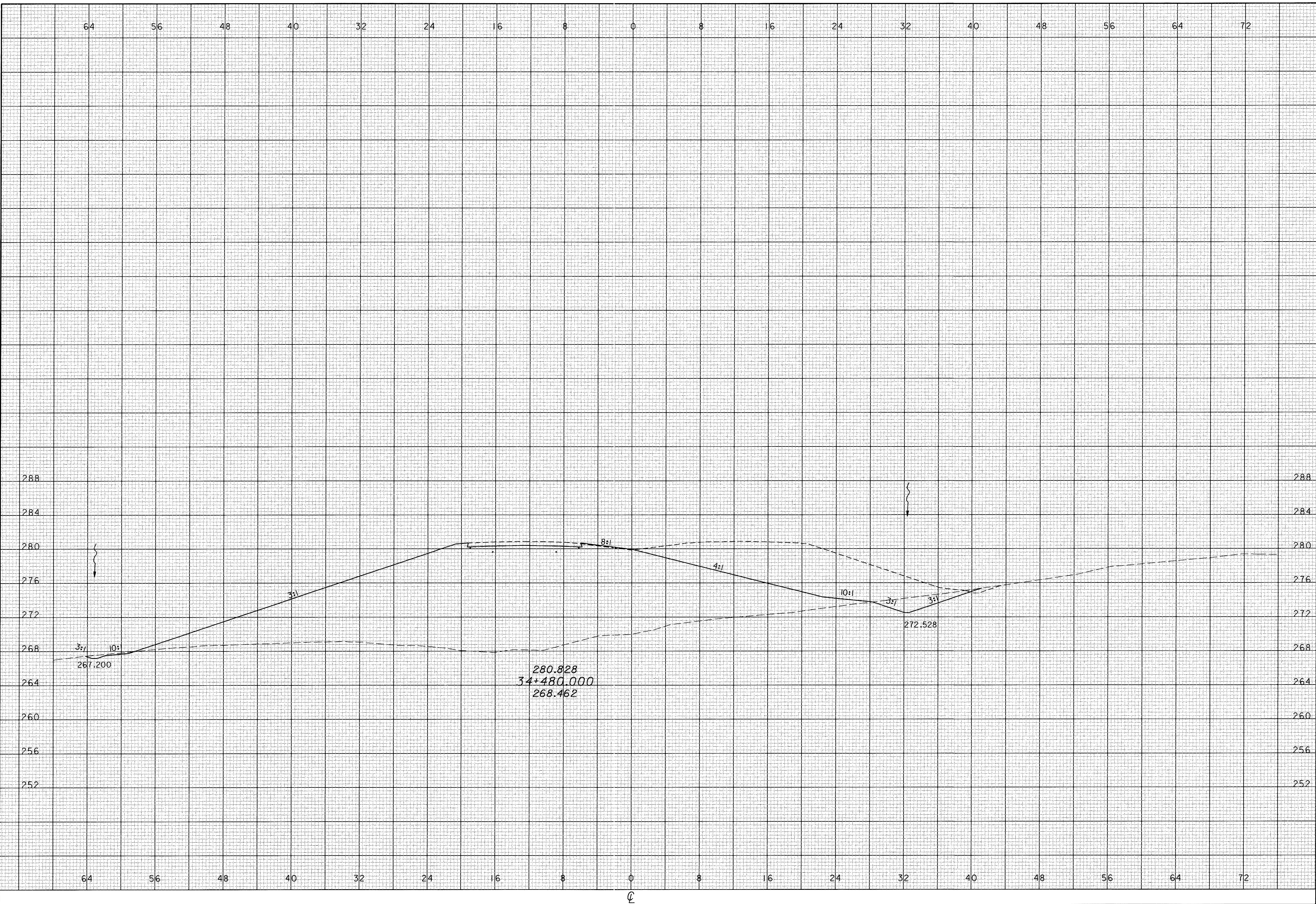
CROSS SECTIONS  
 STA 34+460

ATH-33-30.981

393  
 956

-  ITEM 203 - EMBANKMENT USING ROCK, AS PER PLAN, SEE GENERAL NOTES, SHT. 38A
-  ITEM 203 - EMBANKMENT USING ROCK, AS PER PLAN (BRIDGE APPROACH), SEE GENERAL NOTES, SHT. 38A
-  ITEM 601 - CRUSHED AGGREGATE SLOPE PROTECTION AND SPECIAL - MISC.: NO. 57 AGGREGATE - SEE GENERAL NOTES, SHT. 38A. GRANULAR DRAINAGE LAYER (TYPICAL)





CROSS SECTIONS  
STA 34+480

ATH-33-30.981

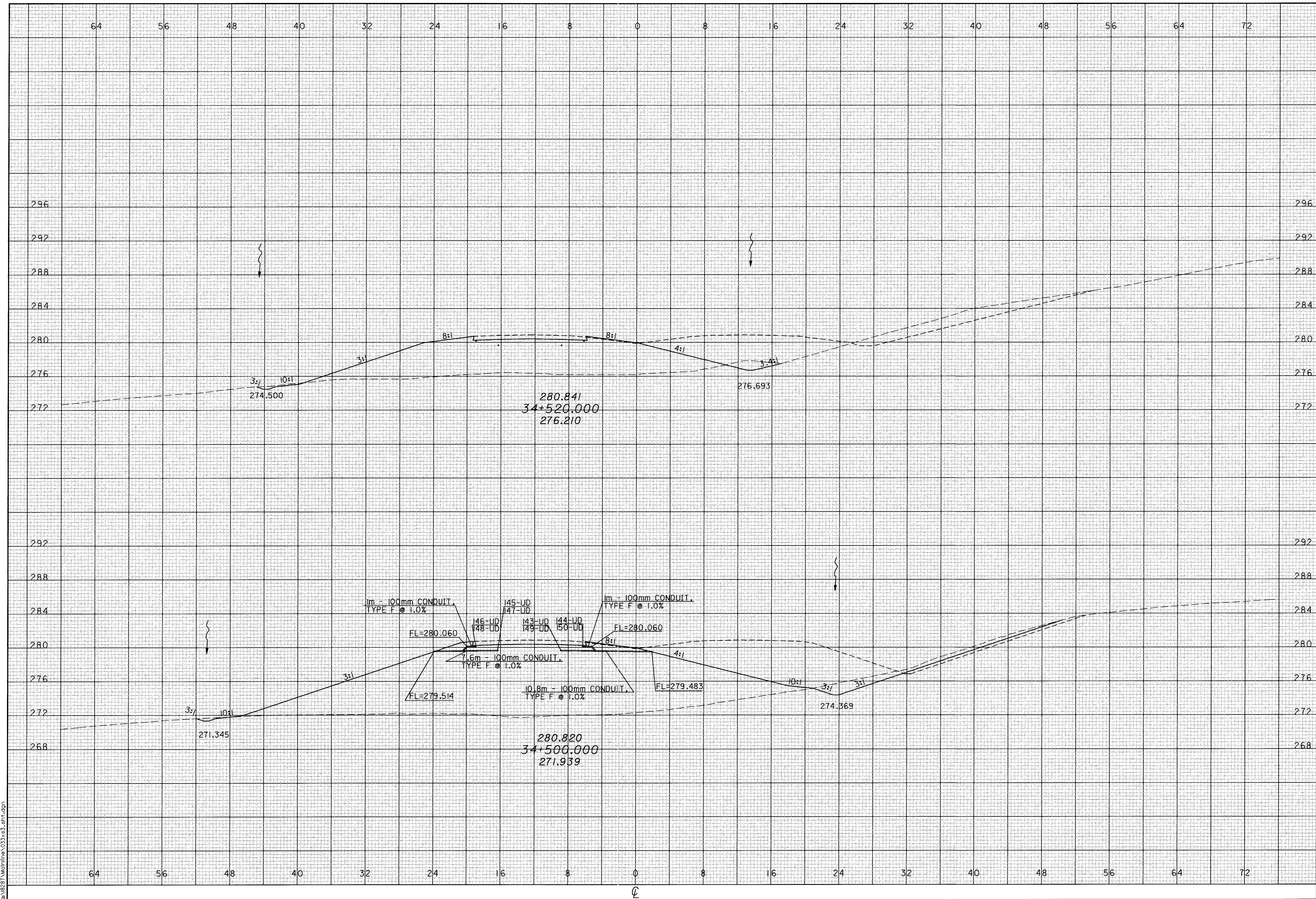
CALCULATED  
PRS  
CHECKED  
TAL

CALCULATED  
PRS  
CHECKED  
TAL

CROSS SECTIONS  
STA 34+500 TO 34+520

ATH-33-30.981

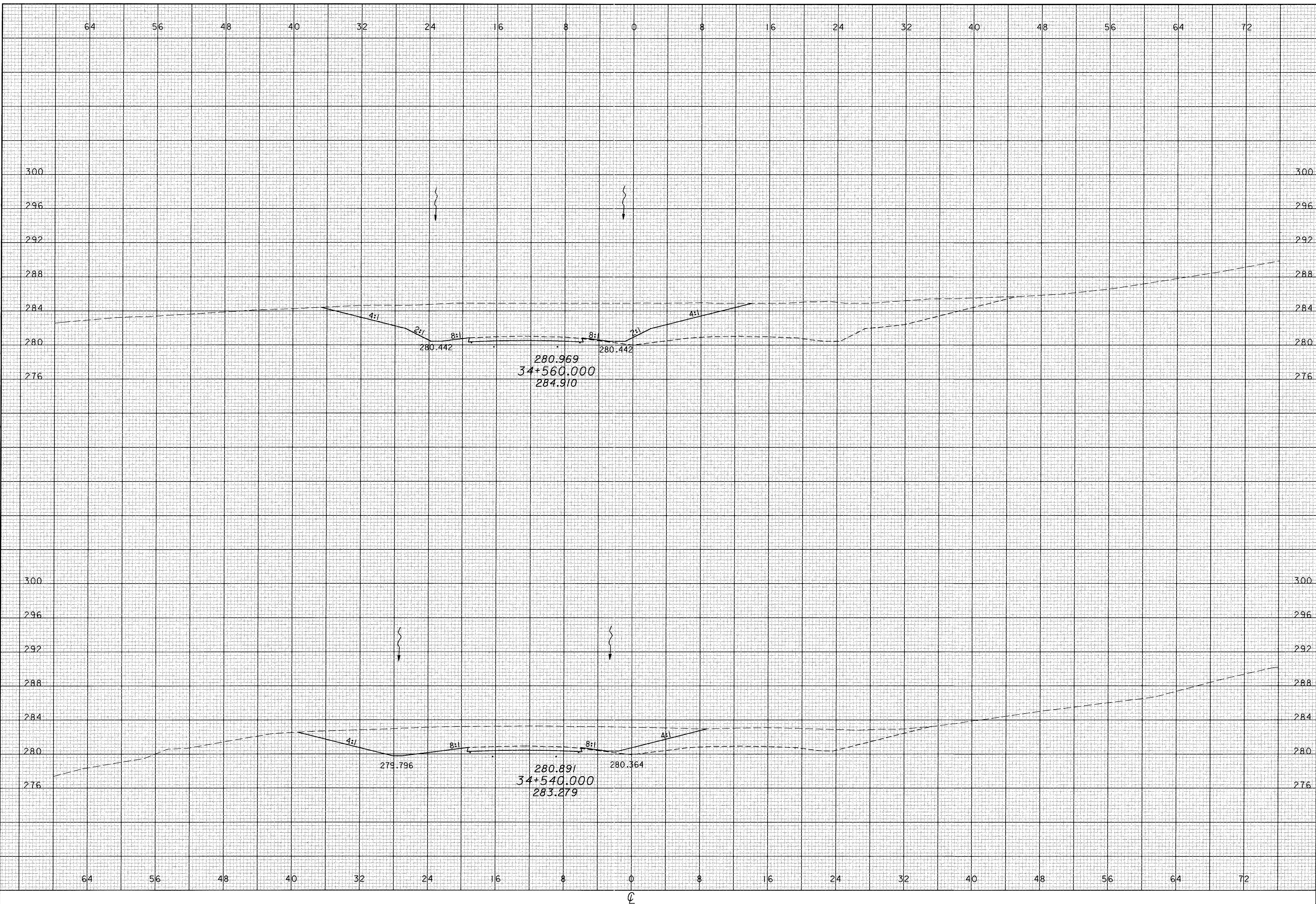
395  
956



03 JAN 2001 14:04:45  
d:\b281\work\ath\33\30.981.dgn



03 JAN 2001 14:04:46  
S:\B287\Mainline\033\031.dgn



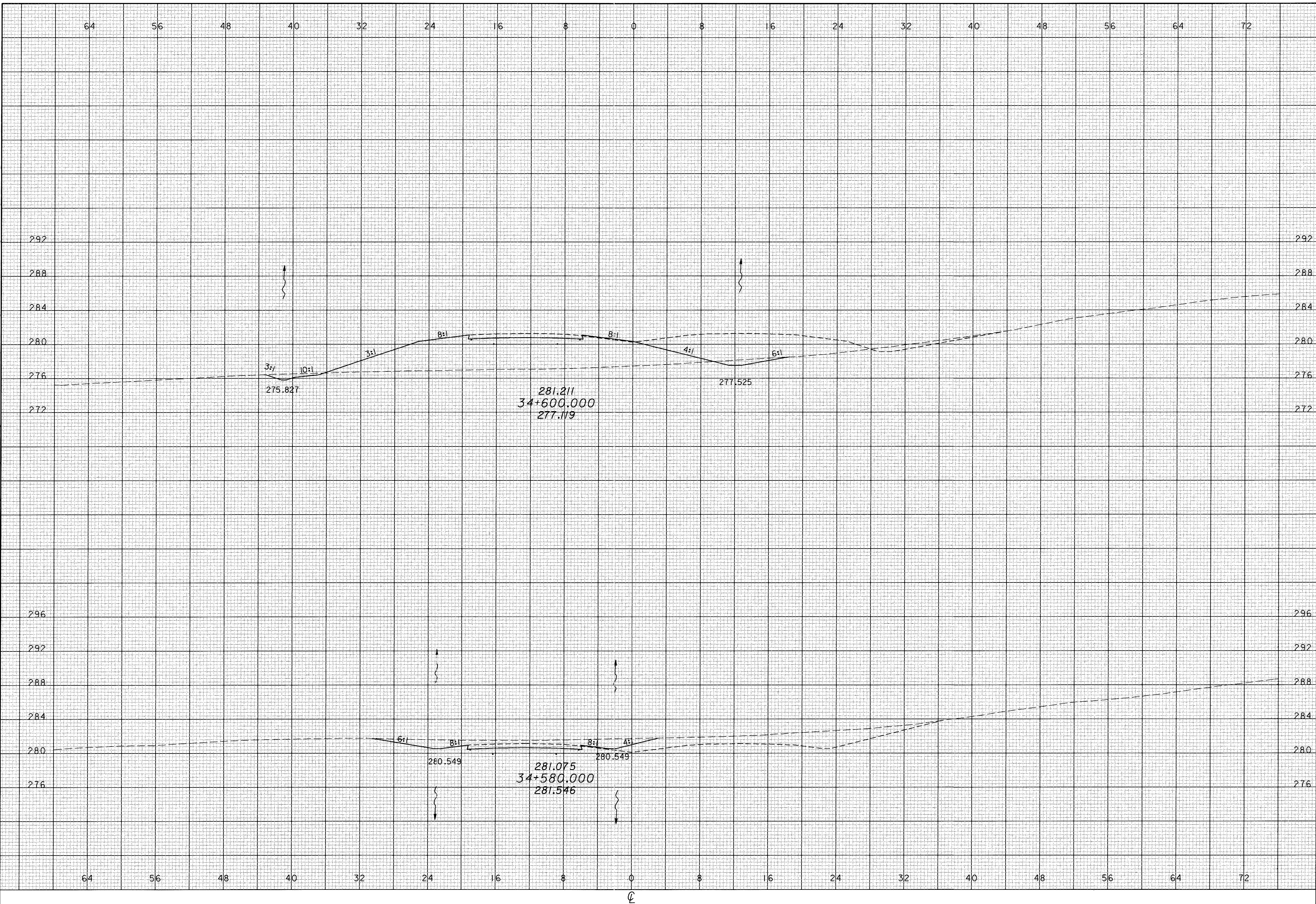
CALCULATED  
PRS  
CHECKED  
TAL

CROSS SECTIONS  
STA 34+540 TO 34+560

ATH-33-30.981

396  
956

03 JAN 2001 14:04:46  
G:\B2B7\Workline\03\33.spl.dgn

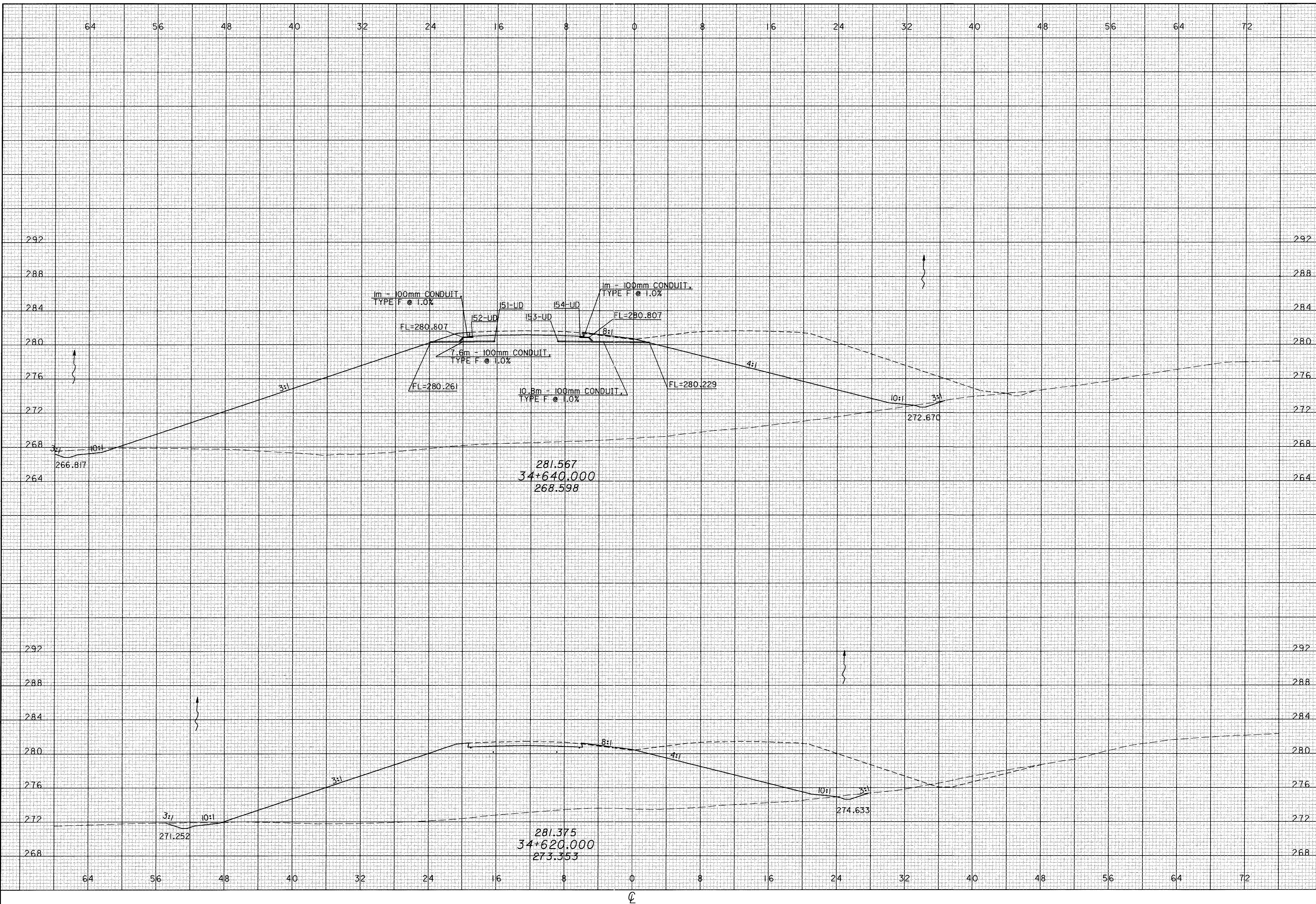


**CROSS SECTIONS  
STA 34+580 TO 34+600**

**ATH-33-30.981**

CALCULATED  
PRS  
CHECKED  
TAL

03 JAN 2001 14:04:46  
gr:\0281\Wdmln\033\0331.snr.dgn



CALCULATED  
PRS  
CHECKED  
TAL

CROSS SECTIONS  
STA 34+620 TO 34+640

ATH-33-30.981

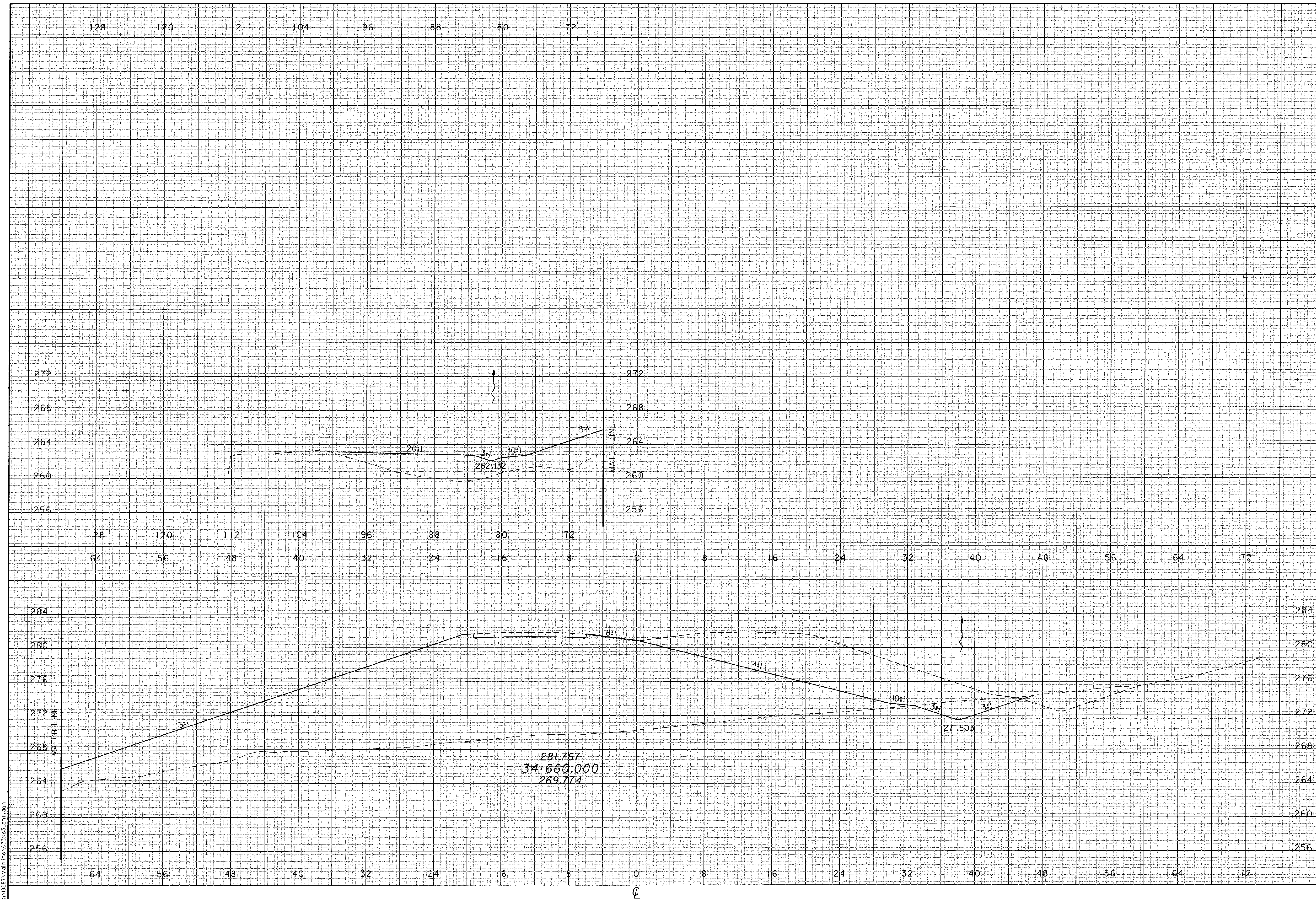
398  
956

CALCULATED  
PRS  
CHECKED  
TAL

CROSS SECTIONS  
SAT 34+660

ATH-33-30.981

399  
956



03 JAN 2001 14:04:46  
D:\2831\Wdmlin\A\033\33.s3.snr.dgn