

CONVENTIONAL SIGNS

State Line	-----
Section Line	-----
Center Line of Road	-----
Existing Right of Way Line	-----
Property Line	-----
Limited Access & Right of Way	---LARW---
Limited Access Only	---LA---
Right of Way Only	---RW---
Conporation Line	-----
Limits of Construction	-----
202 Removal	=====
Guard Rail (Existing)	-----
Guard Rail (Proposed)	-----
Power Pole	⊕
Telephone Pole	⊕
Fire Hydrant	A
Fence Line	-----
Railroad	----- or -----
Trees or Stumps	⊗ ⊗ ⊗ ⊗
Jute Matting	-----
Township Line	-----
Proposed Pipe	-----
Proposed Pipe (Quant. Shown on Other Dwgs.)	-----
Existing	-----
Water Line	---W---W---
Gas Line	---G---G---
Abutment Anchor Assembly	----- (A)
Corner Post	----- (C)
End Post Assembly	----- (E)
Intermediate Post	----- (I)
Line Post	----- (L)
Type 1&2 Stream Crossing	----- (T1) (T2)

STATE OF OHIO
DEPARTMENT OF HIGHWAYS

BEL-470-5.90
PULTNEY TWP.
BELMONT COUNTY

GRADE SEPARATION WITH
CONSOLIDATED RAIL CORPORATION - BALTIMORE & OHIO RAILROAD CO.

STATE JOB NO.	FED. RD. DIVISION	STATE	PROJECT
11615(0)	2	OHIO	I-470-9(2)

R/W ONLY BEL-470-0.00
I-470-9(2)

BELMONT COUNTY
BEL - 470 - 5.90
RIGHT OF WAY
LIMITED ACCESS HIGHWAY

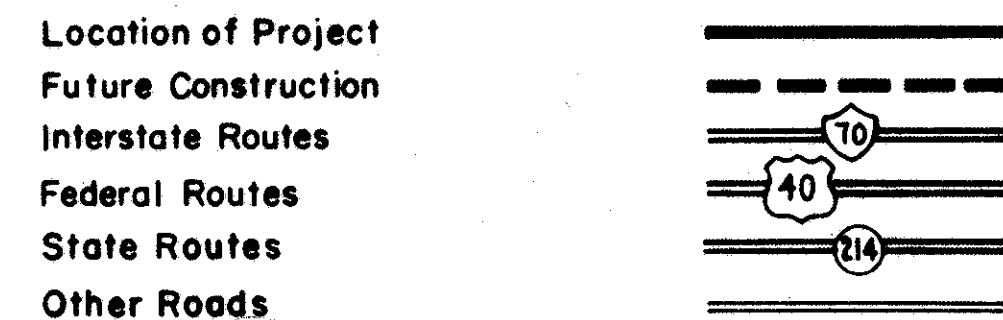
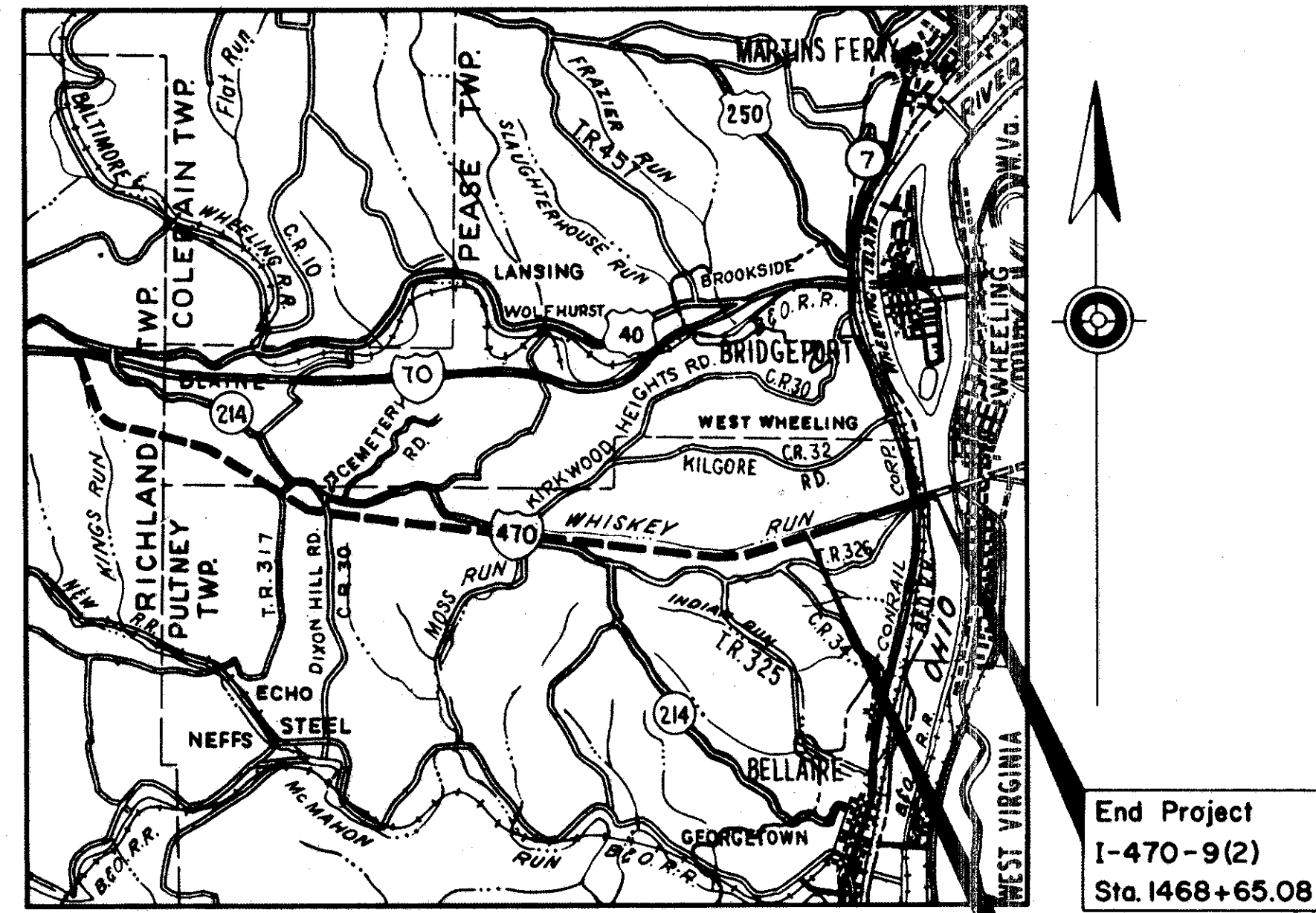
LIMITED ACCESS

This improvement is especially designed for through traffic and has been declared a limited access highway or freeway, by action of the Director of Highways in accordance with provisions of Section 5511.02 of the Revised Code of Ohio.

The standard specifications of the State of Ohio, Department of Highways, including changes and Supplemental Specifications listed in the proposal shall govern this improvement.

The right of way for this improvement will be provided by the State of Ohio.

I hereby approve these plans and declare that the making of this improvement will not require the closing of the highway to traffic, and that provisions for the maintenance and safety of traffic will be as set forth on the plans and estimates.



End Project
I-470-9(2)
Sta. 1468+65.08

Begin Project
I-470-9(2)
Sta. 1429+00

RIGHT OF WAY PLAN

DEPARTMENT OF TRANSPORTATION
FEDERAL HIGHWAY ADMINISTRATION
BUREAU OF PUBLIC ROADS
APPROVED
DIVISION ENGINEER _____ DATE _____

FILE NO.	BELMONT COUNTY	BEL-470-5.90
Date of Letting	_____	197_____
Contract No.	_____	_____

SEE PLAT SHEET 2 OF 2 SHEETS FOR PROPOSED MONUMENT LOCATIONS

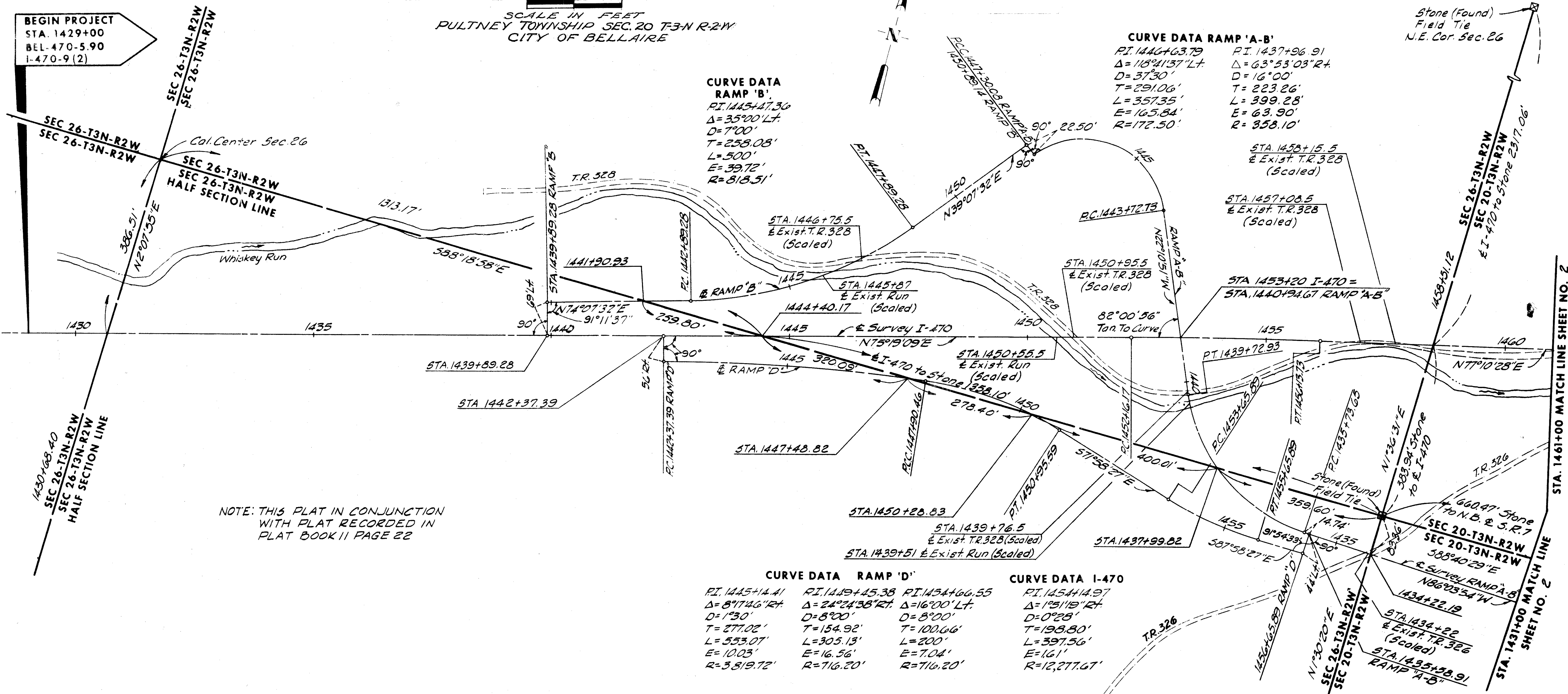
RE-RECORDING OF CENTERLINE SURVEY PLAT PREVIOUSLY RECORDED IN PLAT VOL. 13 PG. 61 DUE TO LOCATION CHANGE OF MONUMENTS BEL-470-5.90

CENTERLINE PLAT SHEET 1 OF 2 SHEETS

FED. RD. DIVISION	STATE	PROJECT
2	OHIO	I-470-9(2)

BEL-470-5.90
RIGHT OF WAY PLAN
LIMITED ACCESS

268
1/21



NOTE: THIS PLAT IN CONJUNCTION WITH PLAT RECORDED IN PLAT BOOK 11 PAGE 22

CURVE DATA RAMP 'D'			CURVE DATA I-470		
PI. 1445+14.41	PI. 1449+45.38	PI. 1454+66.55	PI. 1454+14.97		
Δ=87°46'RT	Δ=24°24'36'RT	Δ=16°00'LT	Δ=1°51'19'RT		
D=1°30'	D=8°00'	D=8°00'	D=0°25'		
T=271.02'	T=154.92'	T=100.06'	T=198.80'		
L=553.07'	L=305.13'	L=200'	L=397.56'		
E=10.03'	E=16.56'	E=7.04'	E=161'		
R=3,819.72'	R=716.20'	R=716.20'	R=12,277.67'		

I HEREBY CERTIFY THAT THIS PLAT IS A TRUE DELINEATION OF A SURVEY MADE FOR THE OHIO DEPARTMENT OF HIGHWAYS IN BY William E. Quicksall, Jr. DATE July 1, 1970

WILLIAM E. QUICKSALL, JR.
REG. SURVEYOR NO. 4710

APPROVED FOR RECORD
R. J. Boccabella
R. J. BOCCABELLA
COUNTY ENGINEER
DATE: Sept. 1, 1972

THIS IMPROVEMENT HAS BEEN DECLARED A LIMITED ACCESS HIGHWAY FROM STATION 1429+00 TO STATION 1461+00 BY ACTION OF THE DIRECTOR OF HIGHWAYS AND RECORDED IN VOLUME 50, PAGE 910 OF THE DIRECTOR'S JOURNAL PURSUANT TO LAW.

NO. 105568
RECEIVED SEPT. 1, 1972 AT 10:00 A.M.
RECORDED SEPT. 15, 1972
BOOK 13 PAGE 79
Vicki Munroe
COUNTY RECORDER

SIGNED [Signature]
DATE 8-22-72 DIVISION DEPUTY DIRECTOR

#62.50 PD.

CENTERLINE SURVEY PLAT

SEE PLAT SHEET 2 OF 2 SHEETS FOR PROPOSED MONUMENT LOCATIONS

CENTERLINE SURVEY PLAT

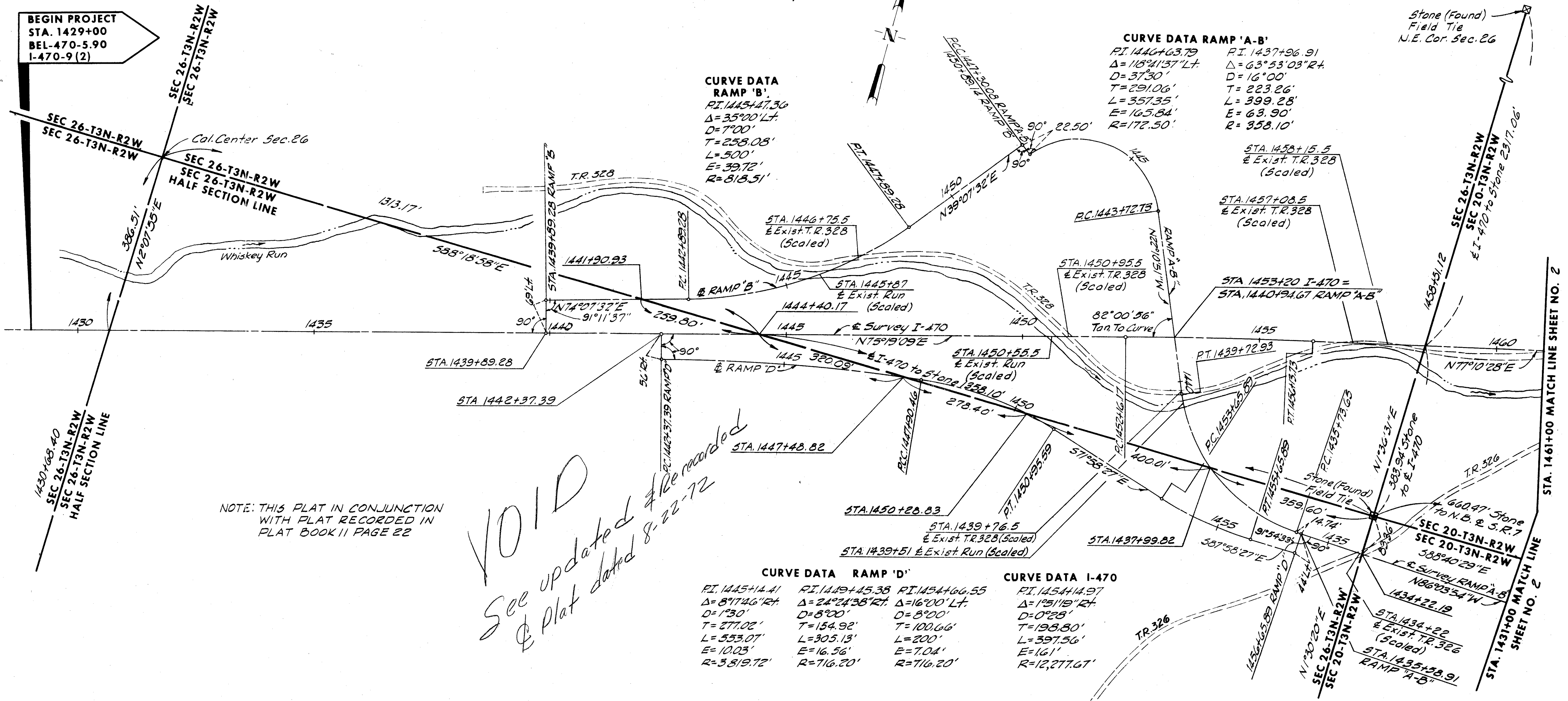
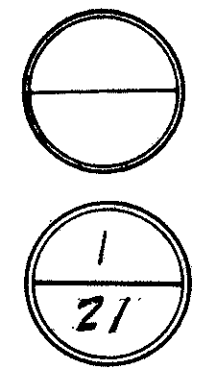
CENTERLINE PLAT SHEET 1 OF 2 SHEETS

BEL-470-5.90
BELMONT COUNTY, OHIO

SCALE IN FEET
0 100 200
PULTNEY TOWNSHIP - SEC 20 & 26-T3N-R2W

FED. RD. DIVISION	STATE	PROJECT
2	OHIO	I-470-9(2)

BEL-470-5.90
RIGHT OF WAY PLAN
LIMITED ACCESS



NOTE: THIS PLAT IN CONJUNCTION WITH PLAT RECORDED IN PLAT BOOK 11 PAGE 22

VOID
See updated & re-recorded & plat dated 8-22-72

CURVE DATA RAMP 'D'			CURVE DATA I-470		
PI. 1445+14.41	PI. 1449+45.38	PI. 1454+66.55	PI. 1454+14.97		
$\Delta = 8^{\circ}14'46''$ RT	$\Delta = 24^{\circ}24'38''$ RT	$\Delta = 16^{\circ}00'$ LT	$\Delta = 1^{\circ}51'19''$ RT		
D = 1^ ³⁰	D = 8^ ⁰⁰	D = 8^ ⁰⁰	D = 0^ ²⁸		
T = 271.02'	T = 154.92'	T = 100.66'	T = 198.80'		
L = 553.07'	L = 305.13'	L = 200'	L = 397.56'		
E = 10.03'	E = 16.56'	E = 7.04'	E = 161'		
R = 3819.72'	R = 716.20'	R = 716.20'	R = 12,277.67'		

APPROVED FOR RECORD
R. J. Boccabella
R. J. BOCCABELLA
COUNTY ENGINEER
DATE July 17, 1970

I HEREBY CERTIFY THAT THIS PLAT IS A TRUE DELINEATION OF A SURVEY MADE FOR THE OHIO DEPARTMENT OF HIGHWAYS IN
BY *William E. Quicksall, Jr.*
DATE *July 1, 1970*
WILLIAM E. QUICKSALL, JR.
REG. SURVEYOR NO. 4710

RECEIVED JULY 20 1970 *93876
RECORDED Aug. 6 1970
BOOK 13 PAGE 61
Nick Munas
COUNTY RECORDER

THIS IMPROVEMENT HAS BEEN DECLARED A LIMITED ACCESS HIGHWAY FROM STATION 1429+00 TO STATION 1468+65.08 BY ACTION OF THE DIRECTOR OF HIGHWAYS AND RECORDED IN VOLUME 50, PAGE 910 OF THE DIRECTOR'S JOURNAL PURSUANT TO LAW.

SIGNED *William E. Quicksall, Jr.*
DATE *7-9-70* DIVISION DEPUTY DIRECTOR

\$32.00 FEE PAID *W. E. Quicksall, Jr.* Deputy

RE-RECORDING OF CENTERLINE SURVEY PLAT

BEL-470-5.90
BELMONT COUNTY, OHIO

0 100 200
SCALE IN FEET

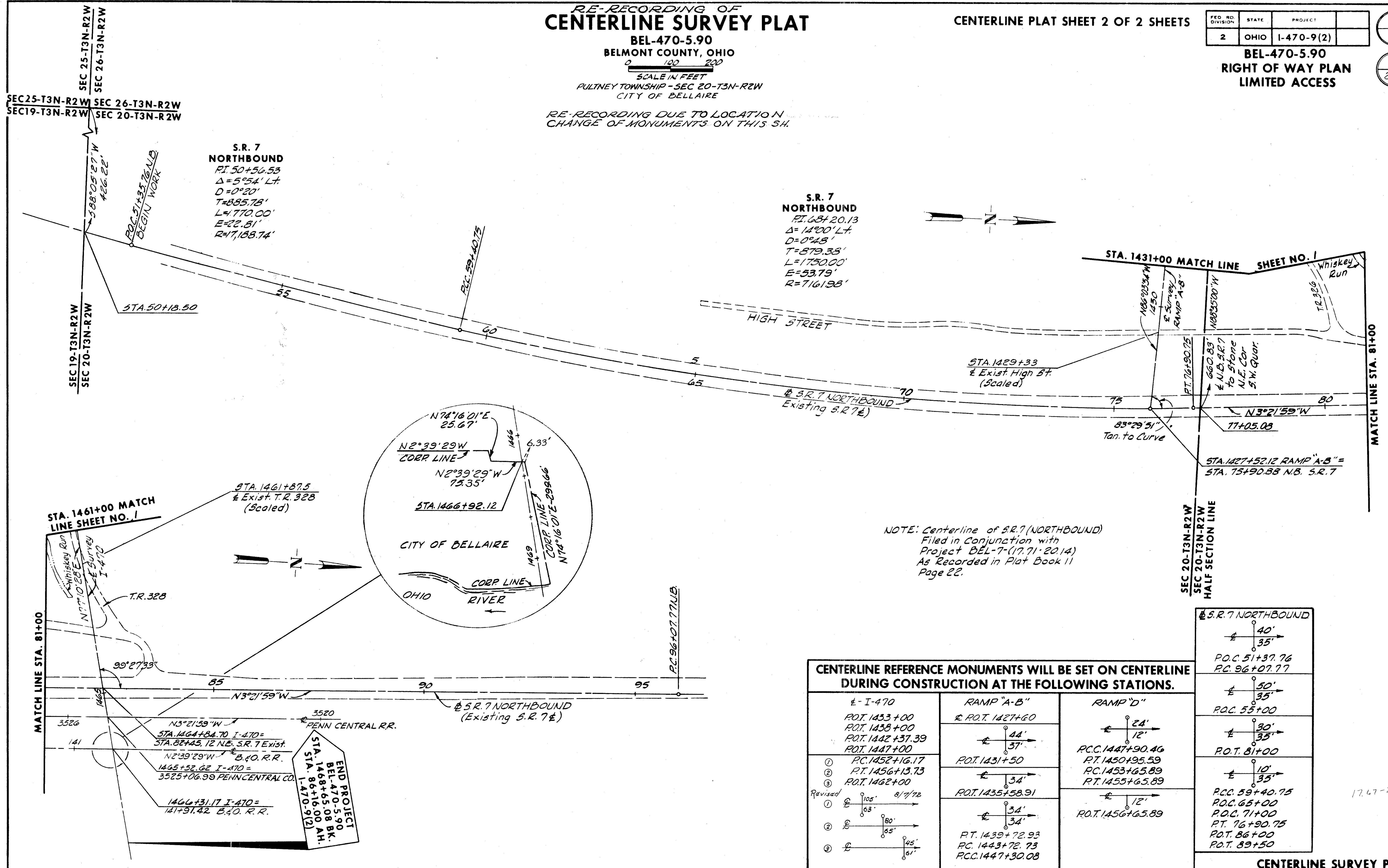
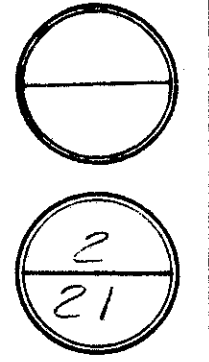
RULTNEY TOWNSHIP - SEC 20-T3N-R2W
CITY OF BELLAIRE

RE-RECORDING DUE TO LOCATION CHANGE OF MONUMENTS ON THIS SH.

CENTERLINE PLAT SHEET 2 OF 2 SHEETS

FED. NO. DIVISION	STATE	PROJECT
2	OHIO	I-470-9(2)

BEL-470-5.90
RIGHT OF WAY PLAN
LIMITED ACCESS



NOTE: Centerline of S.R.7 (NORTHBOUND) Filed in Conjunction with Project BEL-7-(17.71-20.14) As Recorded in Plat Book 11 Page 22.

CENTERLINE REFERENCE MONUMENTS WILL BE SET ON CENTERLINE DURING CONSTRUCTION AT THE FOLLOWING STATIONS.

I-470	RAMP "A-B"	RAMP "D"	S.R. 7 NORTHBOUND
P.O.T. 1433+00 P.O.T. 1438+00 P.O.T. 1442+37.39 P.O.T. 1447+00 P.C. 1452+16.17 P.T. 1456+13.73 P.O.T. 1462+00 Revised ① $\begin{matrix} 105^{\circ} \\ 63' \end{matrix}$ 8/7/72 ② $\begin{matrix} 80^{\circ} \\ 65' \end{matrix}$ ③ $\begin{matrix} 45^{\circ} \\ 61' \end{matrix}$	RAMP "A-B" P.O.T. 1427+60 P.O.T. 1431+50 P.O.T. 1435+58.91 P.T. 1439+72.93 P.C. 1443+72.73 P.C.C. 1447+30.08	RAMP "D" P.C.C. 1447+90.46 P.T. 1450+95.59 P.C. 1453+65.89 P.T. 1455+65.89 P.O.T. 1456+65.89	40' 35' P.O.C. 51+37.76 P.C. 96+07.77 50' 35' P.O.C. 55+00 30' 35' P.O.T. 81+00 10' 35' P.C.C. 59+40.75 P.O.C. 65+00 P.O.C. 71+00 P.T. 76+90.75 P.O.T. 86+00 P.O.T. 89+50

CENTERLINE SURVEY PLAT

BEL-470-5.90
BELMONT COUNTY, OHIO

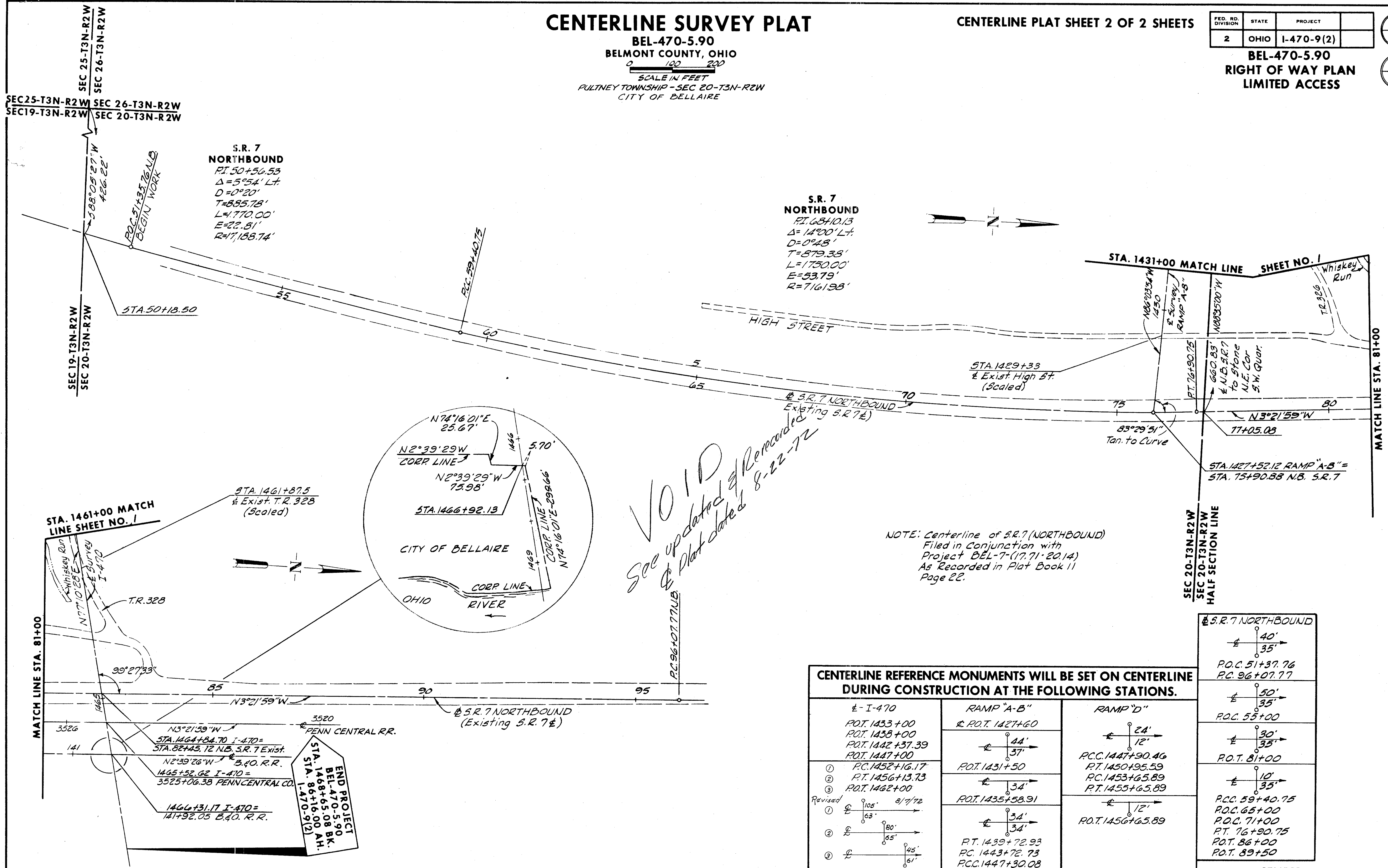
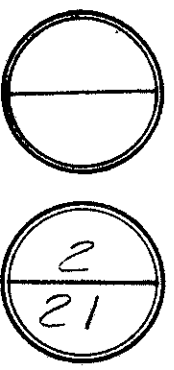
SCALE IN FEET
0 100 200

PULTNEY TOWNSHIP - SEC 20-T3N-R2W
CITY OF BELLAIRE

CENTERLINE PLAT SHEET 2 OF 2 SHEETS

FED. RD. DIVISION	STATE	PROJECT
2	OHIO	I-470-9(2)

BEL-470-5.90
RIGHT OF WAY PLAN
LIMITED ACCESS



VOID
 See updated & Recorded
 & Plat dated 8-22-72

NOTE: Centerline of S.R. 7 (NORTHBOUND)
 Filed in conjunction with
 Project BEL-7-(17.71-20.14)
 As Recorded in Plat Book 11
 Page 22.

CENTERLINE REFERENCE MONUMENTS WILL BE SET ON CENTERLINE DURING CONSTRUCTION AT THE FOLLOWING STATIONS.

Station	RAMP "A-B"	RAMP "D"	Other
I-470 ROT. 1433+00 ROT. 1438+00 ROT. 1442+37.39 ROT. 1447+00 ① P.C. 1452+16.17 ② P.T. 1456+13.73 ③ ROT. 1462+00 Revised ① 105° 81/72 ② 80° 65' ③ 45° 61'	ROT. 1427+60 44' 37' ROT. 1431+50 34' ROT. 1435+58.91 34' 34' P.T. 1439+72.93 P.C. 1443+72.73 P.C. 1447+30.08	24' 12' P.C. 1447+90.46 P.T. 1450+95.59 P.C. 1453+65.89 P.T. 1455+65.89 12' ROT. 1456+65.89	40' 35' P.O.C. 51+37.76 P.C. 96+07.77 50' 35' P.O.C. 55+00 30' 35' P.O.T. 81+00 10' 35' P.C.C. 59+40.75 P.O.C. 65+00 P.O.C. 71+00 P.T. 76+90.75 P.O.T. 86+00 P.O.T. 89+50

PROPERTY PLAN

BEL-470-5.90
BELMONT COUNTY, OHIO

SCALE IN FEET
0 100 200
PULTNEY TOWNSHIP - SEC 20 & 26-T3N-R2W

117 - Mary Pritchett

SHEET 1 OF 2 SHEETS

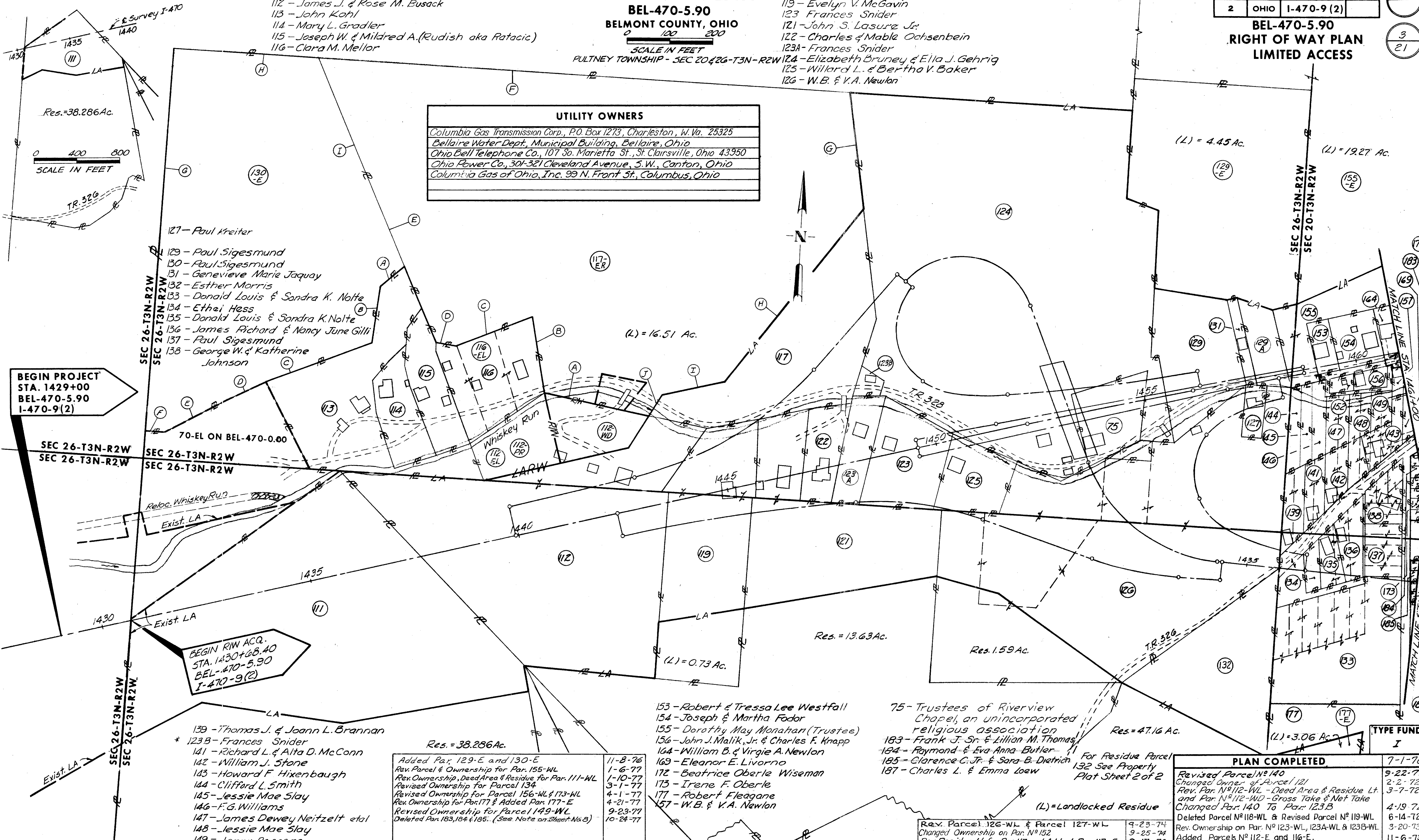
FED. RD. DIVISION	STATE	PROJECT
2	OHIO	I-470-9(2)

BEL-470-5.90
RIGHT OF WAY PLAN
LIMITED ACCESS

3
21

- 119 - Evelyn V. McGavin
- 123 - Frances Snider
- 121 - John S. Lasur Jr.
- 122 - Charles & Mable Ochsenbein
- 123A - Frances Snider
- 124 - Elizabeth Bruner & Ella J. Gehrig
- 125 - Willard L. & Bertha V. Baker
- 126 - W.B. & V.A. Newlon

UTILITY OWNERS	
Columbia Gas Transmission Corp., P.O. Box 1273, Charleston, W. Va. 25325	
Bellaire Water Dept. Municipal Building, Bellaire, Ohio	
Ohio Bell Telephone Co., 107 So. Marietta St., St. Clairsville, Ohio 43950	
Ohio Power Co., 301-321 Cleveland Avenue, S.W., Canton, Ohio	
Columbia Gas of Ohio, Inc. 99 N. Front St., Columbus, Ohio	



BEGIN PROJECT
STA. 1429+00
BEL-470-5.90
I-470-9(2)

BEGIN RIW ACQ.
STA. 1430+68.40
BEL-470-5.90
I-470-9(2)

- 139 - Thomas J. & Joann L. Brannan
- * 123B - Frances Snider
- 141 - Richard L. & Alta D. McConn
- 142 - William J. Stone
- 143 - Howard F. Hixenbaugh
- 144 - Clifford L. Smith
- 145 - Jessie Mae Slay
- 146 - F.G. Williams
- 147 - James Dewey Neitzelt et al
- 148 - Jessie Mae Slay
- 149 - Jenny Pappano
- 152 - Columbia Gas Transmission Corp.

Added Par. 129-E and 130-E
Rev. Parcel & Ownership for Par. 155-WL
Rev. Ownership, Deed Area & Residue for Par. 111-WL
Revised Ownership for Parcel 134
Revised Ownership for Parcel 156-WL & 173-WL
Rev. Ownership for Par. 177 & Added Par. 177-E
Revised Ownership for Parcel 149-WL
Deleted Par. 183, 184 & 185. (See Note on Sheet No. 8)

11-8-76
1-6-77
1-10-77
3-1-77
4-1-77
4-21-77
9-23-77
10-24-77

- 153 - Robert & Tressa Lee Westfall
- 154 - Joseph & Martha Fodor
- 155 - Dorothy May Monahan (Trustee)
- 156 - John J. Malik, Jr. & Charles F. Knapp
- 164 - William B. & Virgie A. Newlon
- 169 - Eleanor E. Livorno
- 172 - Beatrice Oberle Wiseman
- 173 - Irene F. Oberle
- 177 - Robert Fleagane
- 157 - W.B. & V.A. Newlon

- 75 - Trustees of Riverview Chapel, an unincorporated religious association
- 183 - Frank J. Sr. & Lillian M. Thomas
- 184 - Raymond & Eva Anna Butler
- 185 - Clarence C. Jr. & Sara B. Dietrich
- 187 - Charles L. & Emma Loew

For Residue Parcel 132 See Property Plat Sheet 2 of 2

Rev. Parcel 126-WL & Parcel 127-WL
Changed Ownership on Par. No. 152
Rev. Residue Lt. for Par. 117 and Added Par. 117-E
Changed Parcel 117-E to 117-ER
Changed Ownership on Par. No. 144

PLAN COMPLETED	DATE
Revised Parcel No. 140	9-22-71
Changed Owner of Parcel 121	2-2-72
Rev. Par. No. 112-WL - Deed Area & Residue Lt. and Par. No. 112-WD - Gross Take & Net Take	3-7-72
Changed Par. 140 To Par. 123B	4-19-72
Deleted Parcel No. 118-WL & Revised Parcel No. 119-WL	6-14-72
Rev. Ownership on Par. No. 123-WL, 123A-WL & 123B-WL	3-20-73
Added Parcels No. 112-E and 116-E.	11-6-73
Changed Parcel No. 116-E to 116-EL	12-17-73
Changed Parcel 112-E to 112-EL	1-16-74

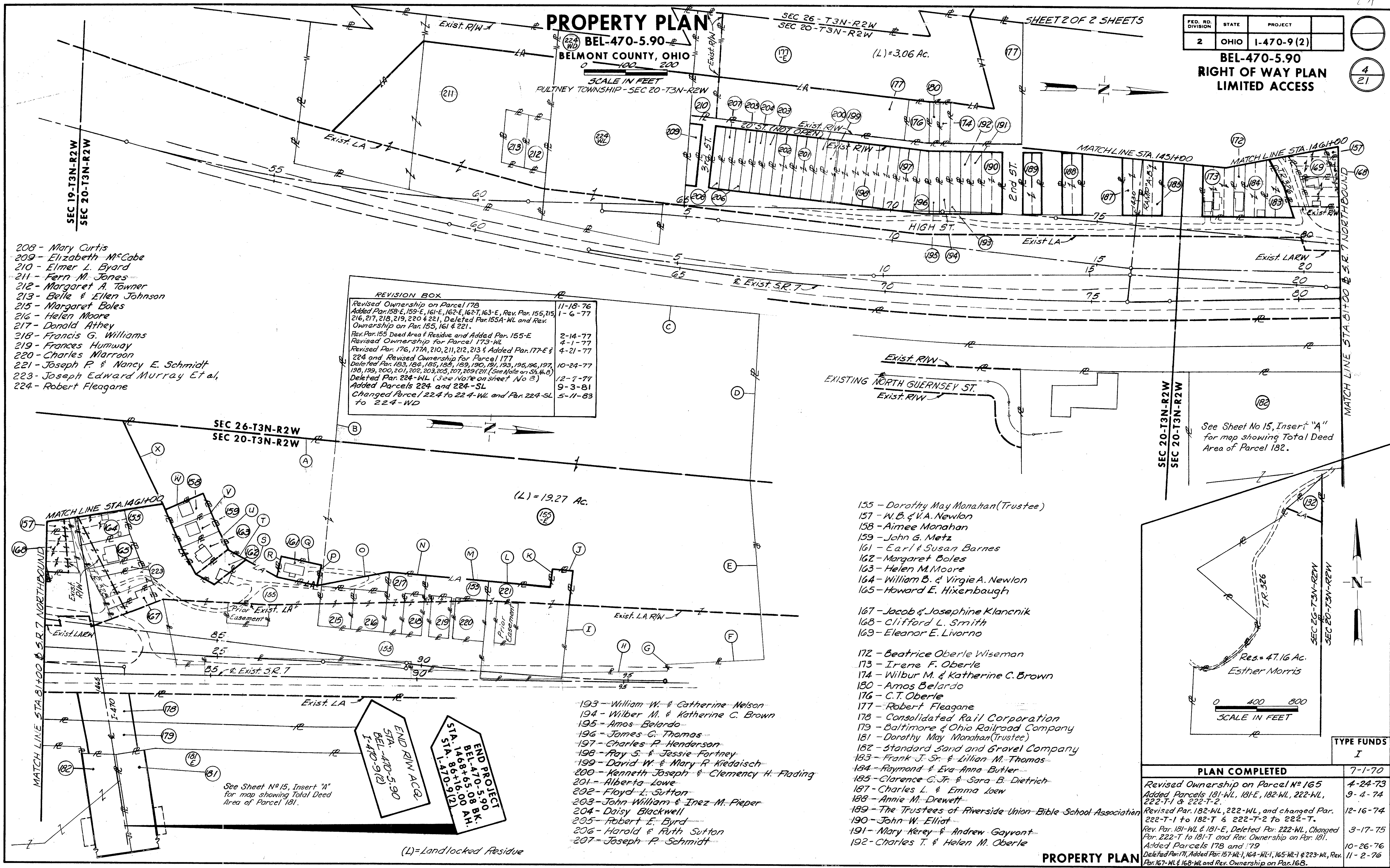
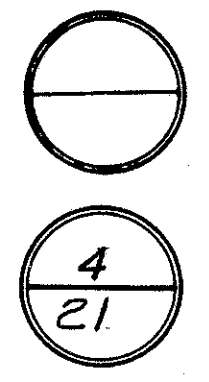
PROPERTY PLAN

BEL-470-5.90
BELMONT COUNTY, OHIO
PULTNEY TOWNSHIP - SEC 20-T3N-R2W

SEC 26-T3N-R2W
SEC 20-T3N-R2W
SHEET 2 OF 2 SHEETS

FED. RD. DIVISION	STATE	PROJECT
2	OHIO	I-470-9(2)

BEL-470-5.90
RIGHT OF WAY PLAN
LIMITED ACCESS



- 208 - Mary Curtis
- 209 - Elizabeth McCabe
- 210 - Elmer L. Byard
- 211 - Fern M. Jones
- 212 - Margaret A. Towner
- 213 - Belle & Ellen Johnson
- 215 - Margaret Boles
- 216 - Helen Moore
- 217 - Donald Athey
- 218 - Francis G. Williams
- 219 - Frances Humway
- 220 - Charles Marroon
- 221 - Joseph P. & Nancy E. Schmidt
- 223 - Joseph Edward Murray Et al.
- 224 - Robert Fleagane

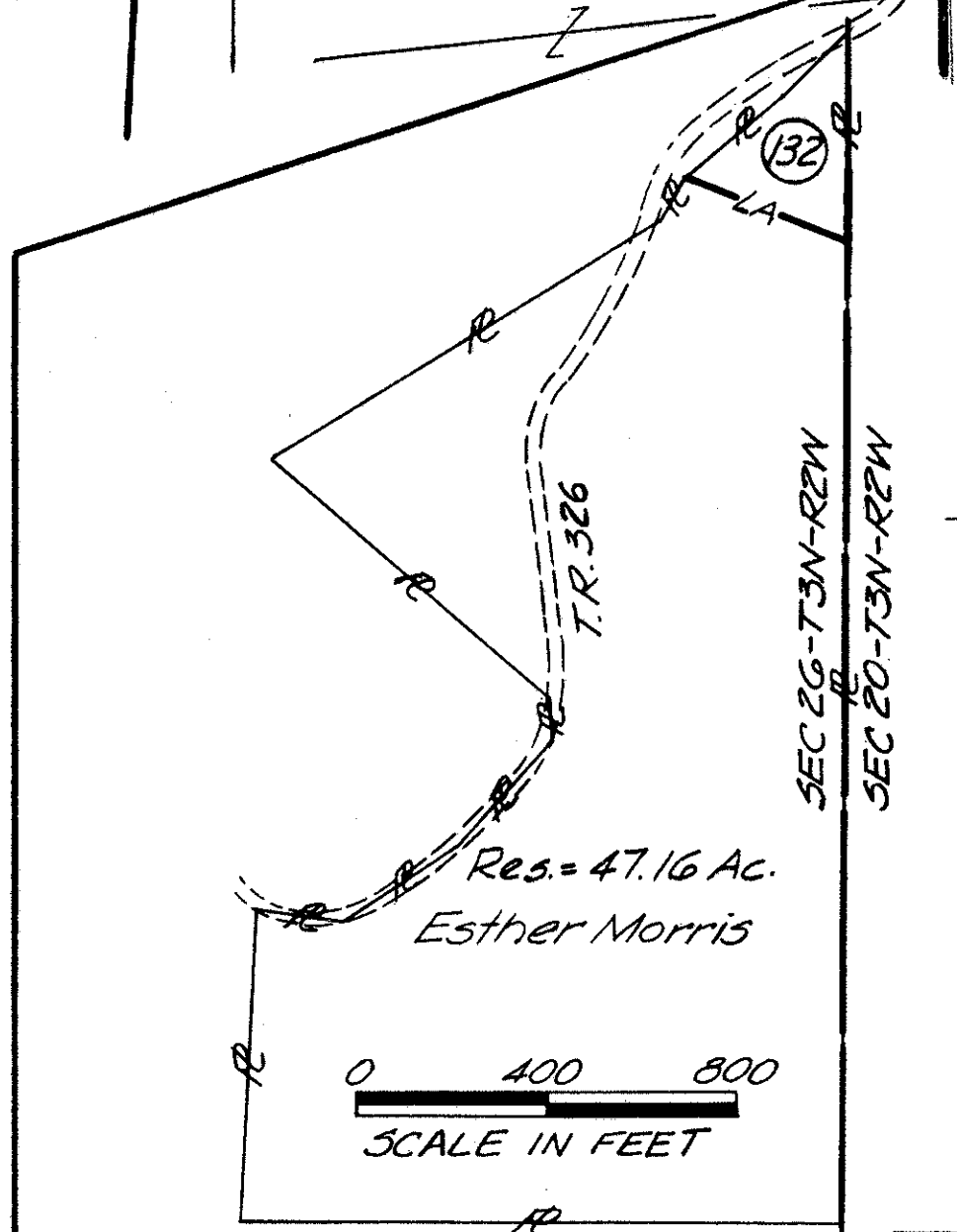
REVISION BOX	
Revised Ownership on Parcel 178	11-18-76
Added Par. 158-E, 159-E, 161-E, 162-E, 163-E, Rev. Par. 155, 215, 216, 217, 218, 219, 220 & 221. Deleted Par. 153A-WL and Rev. Ownership on Par. 155, 161 & 221.	1-6-77
Rev. Par. 155 Dead Area & Residue and Added Par. 155-E	2-14-77
Revised Ownership for Parcel 173-WL	4-1-77
Revised Par. 176, 177A, 210, 211, 212, 213 & Added Par. 177-E & 224 and Revised Ownership for Parcel 177	4-21-77
Deleted Par. 193, 194, 195, 195A, 199, 199A, 199B, 199C, 199D, 199E, 199F, 199G, 199H, 199I, 199J, 199K, 199L, 199M, 199N, 199O, 199P, 199Q, 199R, 199S, 199T, 199U, 199V, 199W, 199X, 199Y, 199Z, 200, 201, 202, 203, 205, 207, 209 & 211. (See Note on Sheet No. 6)	10-24-77
Deleted Par. 224-WL. (See Note on sheet No. 6)	12-7-77
Added Parcels 224 and 224-SL	9-3-81
Changed Parcel 224 to 224-WL and Par. 224-SL to 224-WD	5-11-83

- 155 - Dorothy May Monahan (Trustee)
- 157 - W. B. & V. A. Newlon
- 158 - Aimee Monahan
- 159 - John G. Metz
- 161 - Earl & Susan Barnes
- 162 - Margaret Boles
- 163 - Helen M. Moore
- 164 - William B. & Virgie A. Newlon
- 165 - Howard E. Hixenbaugh
- 167 - Jacob & Josephine Klancnik
- 168 - Clifford L. Smith
- 169 - Eleanor E. Livorno

- 172 - Beatrice Oberle Wiseman
- 173 - Irene F. Oberle
- 174 - Wilbur M. & Katherine C. Brown
- 180 - Amos Belardo
- 176 - C. T. Oberle
- 177 - Robert Fleagane
- 178 - Consolidated Rail Corporation
- 179 - Baltimore & Ohio Railroad Company
- 181 - Dorothy May Monahan (Trustee)
- 182 - Standard Sand and Gravel Company
- 183 - Frank J. Sr. & Lillian M. Thomas
- 184 - Raymond & Eva Anna Butler
- 185 - Clarence C. Jr. & Sara B. Dietrich
- 187 - Charles L. & Emma Loew
- 188 - Annie M. Drewett
- 189 - The Trustees of Riverside Union Bible School Association
- 190 - John W. Elliot
- 191 - Mary Kerey & Andrew Gayvont
- 192 - Charles T. & Helen M. Oberle

- 193 - William W. & Catherine Nelson
- 194 - Wilbur M. & Katherine C. Brown
- 195 - Amos Belardo
- 196 - James C. Thomas
- 197 - Charles P. Henderson
- 198 - Ray S. & Jessie Fortney
- 199 - David W. & Mary R. Kiedaisch
- 200 - Kenneth Joseph & Clemency H. Floding
- 201 - Alberta Lowe
- 202 - Floyd L. Sutton
- 203 - John William & Inez M. Pieper
- 204 - Daisy Blackwell
- 205 - Robert E. Byrd
- 206 - Harold & Ruth Sutton
- 207 - Joseph P. Schmidt

See Sheet No 15, Insert "A" for map showing Total Deed Area of Parcel 182.



PLAN COMPLETED		TYPE FUNDS
Revised Ownership on Parcel No 165	4-24-73	I
Added Parcels 181-WL, 181-E, 182-WL, 222-WL, 222-T-1 & 222-T-2.	9-4-74	
Revised Par. 182-WL, 222-WL, and changed Par. 222-T-1 to 182-T & 222-T-2 to 222-T.	12-16-74	
Rev. Par. 181-WL & 181-E, Deleted Par. 222-WL, Changed Par. 222-T to 181-T and Rev. Ownership on Par. 181.	3-17-75	
Added Parcels 178 and 179	10-26-76	
Deleted Par. 171, Added Par. 157-WL-1, 164-WL-1, 165-WL-1 & 223-WL, Rev. Par. 167-WL & 168-WL and Rev. Ownership on Par. 168.	11-2-76	

UTILITY PLAN

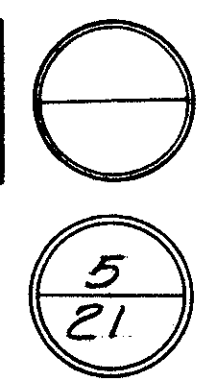
BEL-470-5.90

BELMONT COUNTY, OHIO

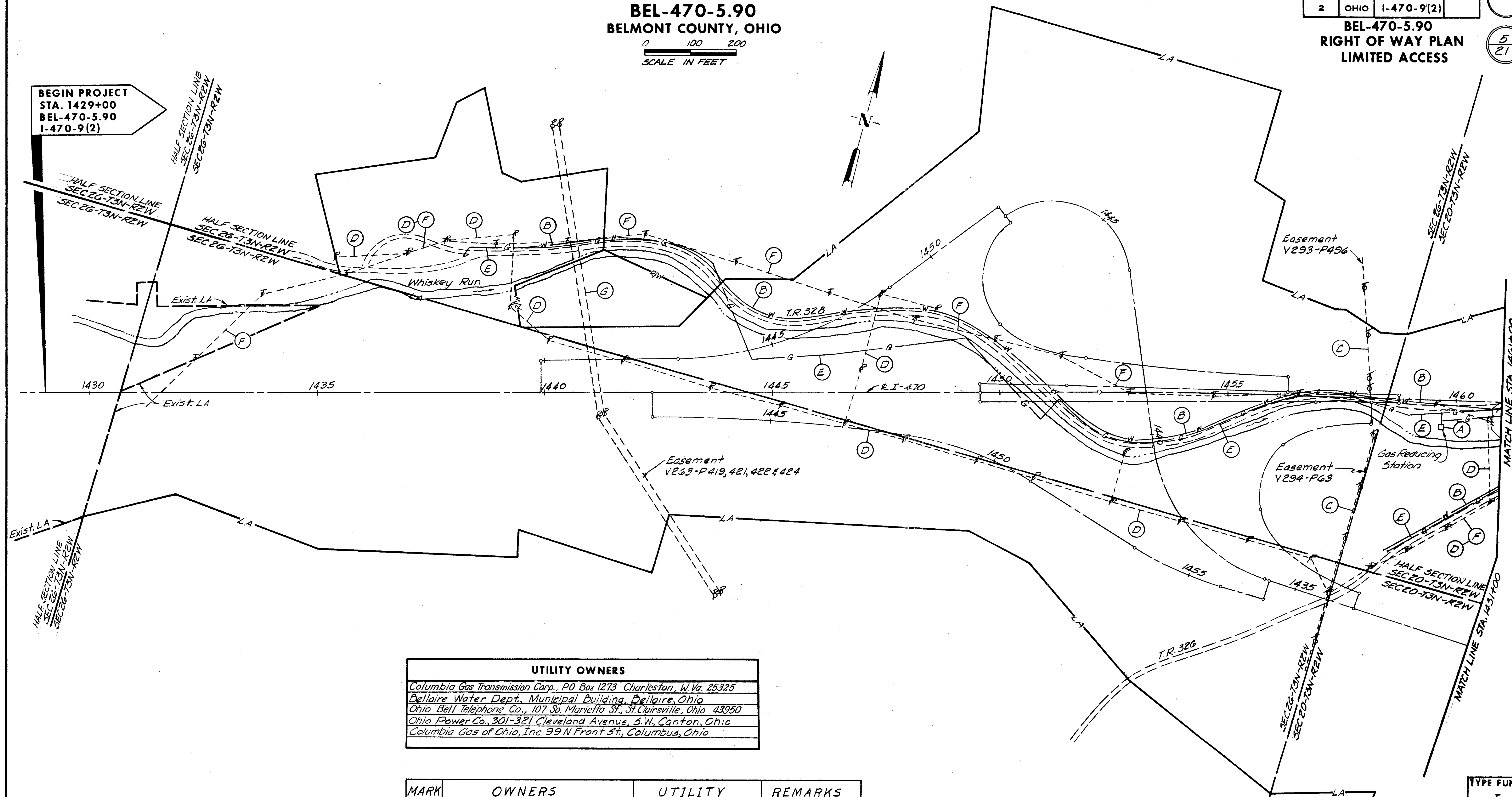
SHEET 1 OF 2 SHEETS

FED. RD. DIVISION	STATE	PROJECT
2	OHIO	I-470-9(2)

BEL-470-5.90
RIGHT OF WAY PLAN
LIMITED ACCESS



BEGIN PROJECT
STA. 1429+00
BEL-470-5.90
I-470-9(2)



UTILITY OWNERS	
Columbia Gas Transmission Corp., P.O. Box 1273 Charleston, W. Va. 25325	
Bellaire Water Dept., Municipal Building, Bellaire, Ohio	
Ohio Bell Telephone Co., 107 So. Marietta St., St. Clairsville, Ohio 43950	
Ohio Power Co., 301-321 Cleveland Avenue, S.W., Canton, Ohio	
Columbia Gas of Ohio, Inc. 99 N. Front St., Columbus, Ohio	

MARK	OWNERS	UTILITY	REMARKS
A	Columbia Gas Transmission Corp.	Gas Lines	Transmission
B	City of Bellaire	Water Lines	
C	Ohio Bell Telephone Co.	Telephone Cable	
D	Ohio Power Co.	Power Lines	
E	Columbia Gas of Ohio, Inc.	Gas Lines	
F	Ohio Bell Telephone Co.	Telephone Lines	
G	Ohio Power Co.	Power Line	Transmission

PLAN COMPLETED	TYPE FUNDS
I	I
7-1-70	

UTILITY PLAN

UTILITY PLAN

BEL-470-5.90

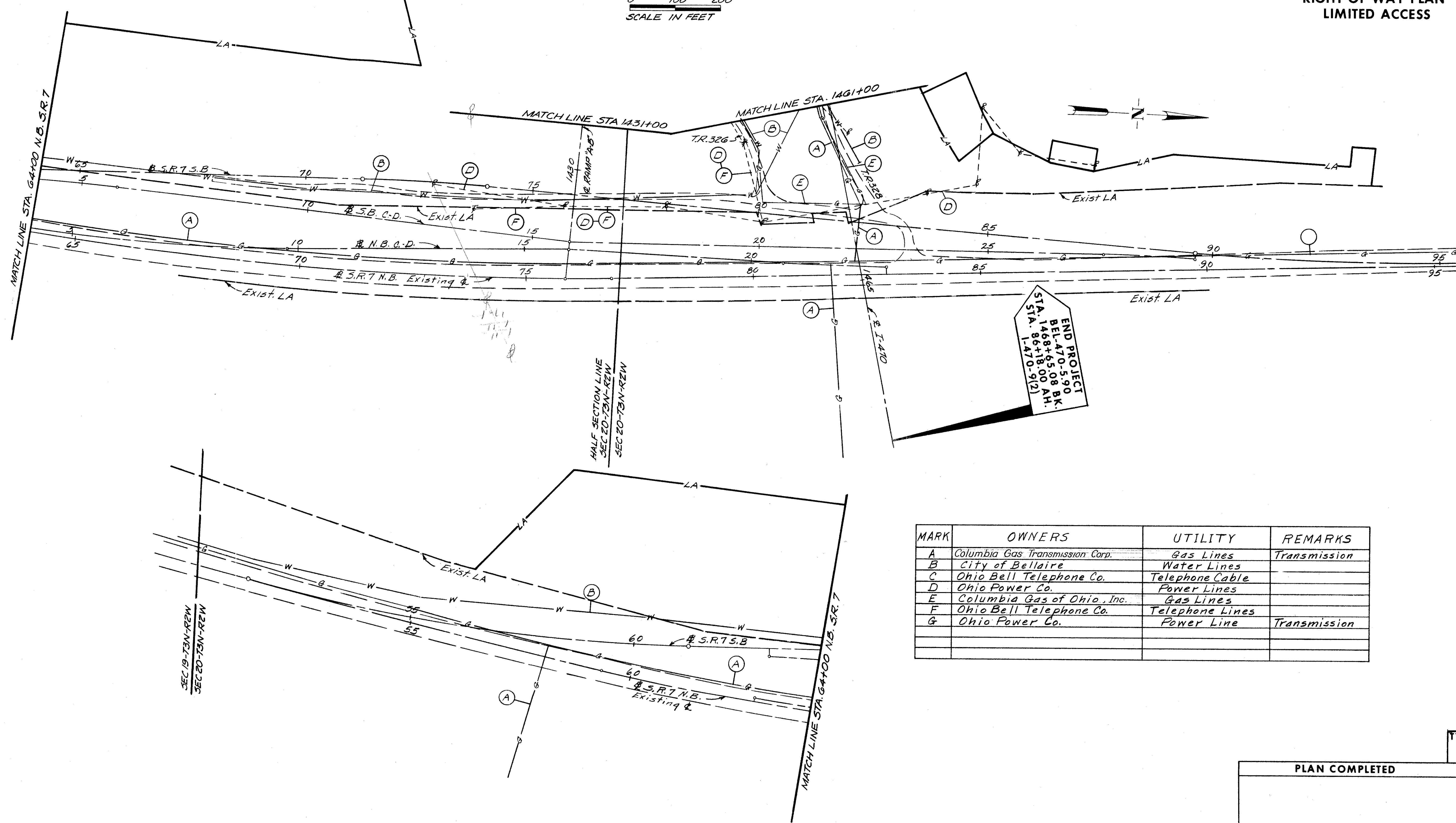
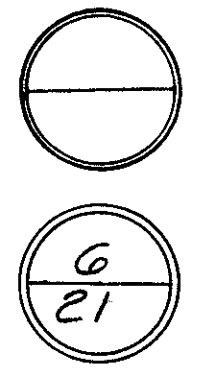
BELMONT COUNTY, OHIO

0 100 200
SCALE IN FEET

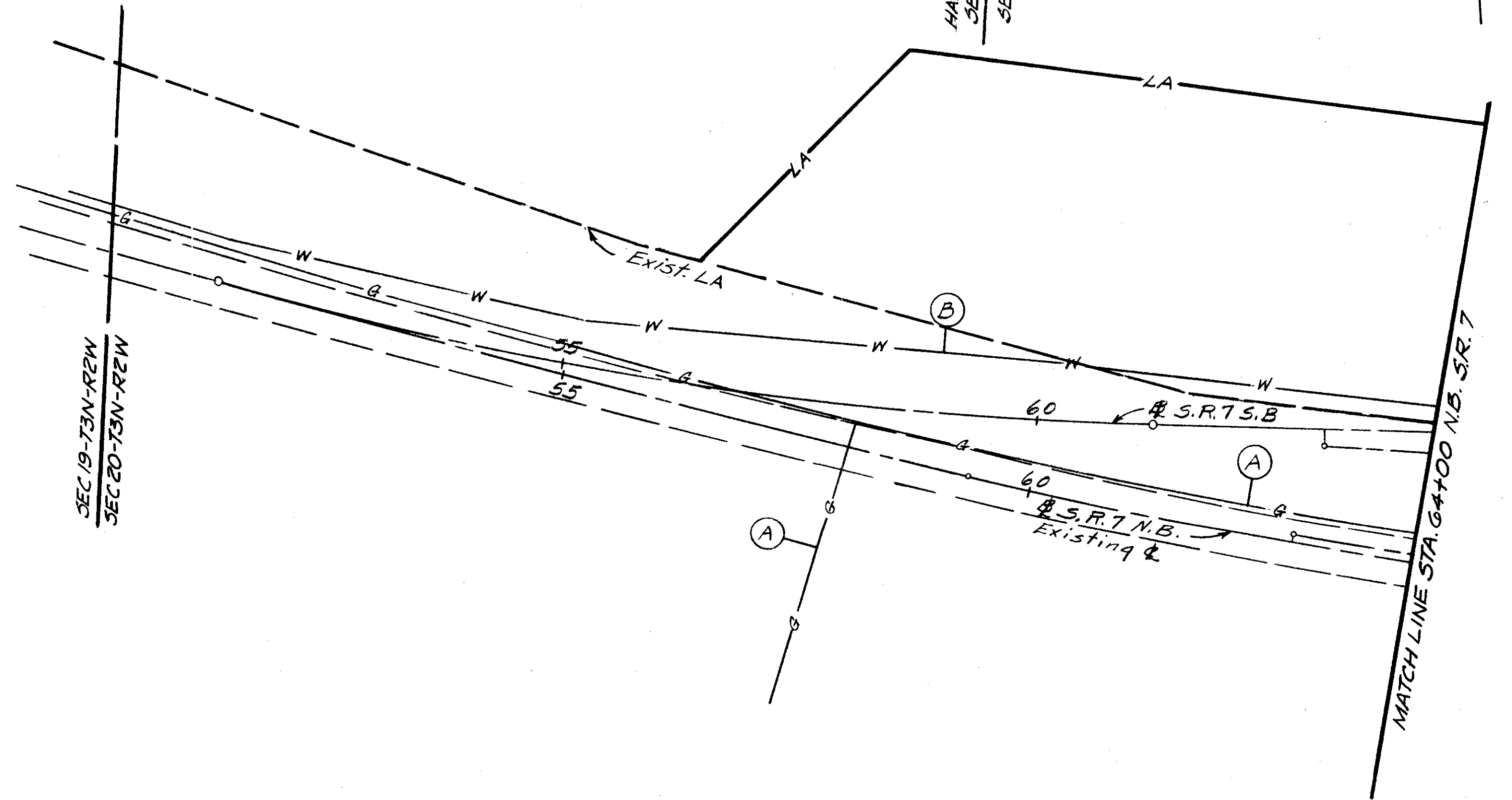
SHEET 2 OF 2 SHEETS

FED. RD. DIVISION	STATE	PROJECT
2	OHIO	I-470-9(2)

BEL-470-5.90
RIGHT OF WAY PLAN
LIMITED ACCESS



MARK	OWNERS	UTILITY	REMARKS
A	Columbia Gas Transmission Corp.	Gas Lines	Transmission
B	City of Bellaire	Water Lines	
C	Ohio Bell Telephone Co.	Telephone Cable	
D	Ohio Power Co.	Power Lines	
E	Columbia Gas of Ohio, Inc.	Gas Lines	
F	Ohio Bell Telephone Co.	Telephone Lines	
G	Ohio Power Co.	Power Line	Transmission



	TYPE FUNDS I
PLAN COMPLETED	7-1-70

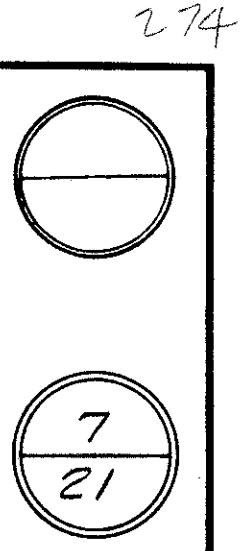
UTILITY PLAN

SUMMARY OF ADDITIONAL RIGHT OF WAY REQUIRED

STATE JOB NO.	FED. RD. DIVISION	STATE	PROJECT
11615(0)	2	OHIO	I-470-9(2)

TOTAL NO. OF OWNERS 90 TOTAL OWNERS WITH STRUCTURES 38 TOTAL TAKES 77 TOTAL TAKES WITH STRUCTURES 36

BEL-470-5.90
RIGHT OF WAY PLAN
LIMITED ACCESS



PARCEL NO.	PROPERTY OWNER	DEED RECORD		RECORD AREA AFTER OUTSALES	TOTAL P.R.O.	GROSS TAKE	P.R.O. IN TAKE	NET TAKE	NET RESIDUE		BLDG	SHEET NO.	REMARKS	TYPE FUNDS
		VOL.	PAGE						LEFT	RIGHT				
111-WL	Millard Malcolm Miller & Wanda Theresa Miller	542	4	46.886 Ac.	0.72 Ac.	7.88 Ac.	-	7.88 Ac.	-	38.286 Ac.	-	9		
112-WL	James J. & Rose M. Busack	432	491	* 7.58 Ac.	-	6.44 Ac.	-	6.44 Ac.	0.60 Ac.	-	Yes	9-10	* Cal. Area 7.62 Ac. Also see Par. N ^o 112-WD & 112-PR	
112-PR	"	"	"	"	-	-	-	-	-	-	-	9	Also see Par. N ^o 112-WL & 112-WD	
113-PR	John Kohl	451	151	* 2.13 Ac.	-	-	-	-	-	-	Yes	9-15	* Cal. Area 1.96 Ac.	
114-PR	Mary L. Gradler	455	442	0.51 Ac.	-	-	-	-	-	-	Yes	9-15		
115-PR	Joseph W. & Mildred A. (Rudish aka Ratacic)	508	143	* 0.56 Ac.	-	-	-	-	-	-	Yes	9-15	* Cal. Area 0.59 Ac.	
116-PR	Clara M. Mellor	509	735	* 1.017 Ac.	-	-	-	-	-	-	Yes	9-15	* Cal. Area 1.026 Ac.	
117-WL	Mary Pritchett	465	589	* 18.66 Ac.	0.53 Ac.	2.46 Ac.	0.33 Ac.	2.13 Ac.	16.31 Ac.(L)	-	-	9-10	* Cal. Area 18.97 Ac.	
117-X	"	"	"	"	-	0.15 Ac.	0.04 Ac.	0.11 Ac.	-	-	-	9	Const. Debris Trap	
117-ER	"	"	"	"	-	16.51 Ac.	0.20 Ac.	16.31 Ac.	-	-	-	3-9-10-19		
119-WL	Evelyn V. McGavin	See Remarks		2.64 Ac.	0.01 Ac.	1.91 Ac.	0.01 Ac.	1.90 Ac.	-	0.73 Ac.(L)	Yes	9-10-11	V361-P194 V443-P120 V443-P121 * V531-P276	
121-WL	John S. Lasure Jr.	522	136	16.38 Ac.	0.10 Ac.	2.65 Ac.	-	2.65 Ac.	-	13.63 Ac.	Yes	10-11		
121-U	"	"	"	"	-	0.23 Ac.	-	0.23 Ac.	-	-	-	18-A	Acquired in the name of Ohio Power Co.	
122-WL	Charles & Mable Ochsenbein	265	65	* 0.40 Ac.	-	0.48 Ac.	-	0.48 Ac.	-	-	Yes	10-11	* Cal. Area 0.48 Ac.	
123-WL	Frances Snider	518	281	* 2.50 Ac.	-	0.95 Ac.	-	0.95 Ac.	-	-	Yes	10-11	* Cal. Area 0.95 Ac.	
123A-WL	"	518	281	"	-	0.37 Ac.	-	0.37 Ac.	-	-	Yes	10-11		
124-WL	Elizabeth Bruney & Ella J. Gehrig	375	263	* 8.31 Ac.	0.45 Ac.	11.74 Ac.	0.45 Ac.	11.29 Ac.	-	-	Yes	10-11	* Cal. Area 11.74 Ac.	
125-WL	Willard L. & Bertha V. Baker	404	365	0.58 Ac.	-	0.58 Ac.	-	0.58 Ac.	-	-	Yes	10-11		
126-WL	W. B. & V. A. Newlon	See Remarks		8.76 Ac.	0.22 Ac.	7.16 Ac.	0.21 Ac.	6.95 Ac.	-	1.59 Ac.	Yes	11	V361-P266 V342-P217 V345-P85	
127-WL	Paul Kreiter	514	77	0.14 Ac.	-	0.14 Ac.	-	0.14 Ac.	-	-	Yes	11		
129-WL	Paul Sigismund	416	568	* 6.01 Ac.	0.19 Ac.	1.27 Ac.	0.14 Ac.	1.13 Ac.	4.45 Ac.(L)	-	-	10-11	* Calc. Area 6.04 Ac.	
129A-WL	"	"	"	"	-	0.32 Ac.	0.05 Ac.	0.27 Ac.	-	-	-	10-11		
130-PR	Paul Sigismund	416	568	* 6.80 Ac.	-	No Take	-	No Take	8.76 Ac.	-	-	9	Loss of access to T.R. 328 over Parcel 113-PR	
131-WL	Genevieve Marie Jaquay	437	79	0.11 Ac.	0.02 Ac.	0.11 Ac.	0.02 Ac.	0.09 Ac.	-	-	Yes	10-11	* Calc. Area 8.76 Ac.	
132-WL	Esther Morris	379	259	50.00 Ac.	1.11 Ac.	1.83 Ac.	0.10 Ac.	1.73 Ac.	-	47.16 Ac.	-	11		
133-WL	Donald Louis & Sondra K. Nolte	480	536	* 1.74 Ac.	-	1.93 Ac.	-	1.93 Ac.	-	-	Yes	11-12	* Cal. Area 1.93 Ac.	
134-WL	Ethel Hess	See Remarks		3689 S.F.	-	3689 S.F.	-	3689 S.F.	-	-	-	11-17	V204-P302 V556-P450 V556-P452	
135-WL	Donald Louis & Sondra K. Nolte	480	536	6358 S.F.	-	6358 S.F.	-	6358 S.F.	-	-	Yes	11-17		
136-WL	James Richard & Nancy June Gilli	445	539	9168 S.F.	-	9168 S.F.	-	9168 S.F.	-	-	Yes	11-17		
137-WL	Paul Sigismund	516	176	10,500 S.F.	-	10,500 S.F.	-	10,500 S.F.	-	-	-	11-12-17		
138-WL	George W. & Katherine Johnson	See Remarks		9681 S.F.	-	9681 S.F.	-	9681 S.F.	-	-	Yes	11-12-17	V295-P377 V428-P77	
139-WL	Thomas J. & Joann L. Brannan	448	323	8407 S.F.	-	8407 S.F.	-	8407 S.F.	-	-	Yes	11-17		
140-WL	Not Used				-		-		-	-	-			
141-WL	Richard L. & Alta D. McConn	445	615	7430 S.F.	-	7430 S.F.	-	7430 S.F.	-	-	-	11-17		
142-WL	William J. Stone	423	428	6340 S.F.	-	6340 S.F.	-	6340 S.F.	-	-	Yes	11-17		
143-WL	Howard E. Hixenbaugh	382	493	7894 S.F.	-	7894 S.F.	-	7894 S.F.	-	-	Yes	11-12-17		
144-WL	Clifford L. Smith	555	795	7778 S.F.	-	7778 S.F.	-	7778 S.F.	-	-	-	11-18		
145-WL	Jessie May Slay	334	398	4386 S.F.	-	4386 S.F.	-	4386 S.F.	-	-	-	11-18		
146-WL	F. G. Williams	476	47	5058 S.F.	-	5058 S.F.	-	5058 S.F.	-	-	-	11-18		
147-WL	James Dewey Neitzelt et al	See Remarks		6221 S.F.	-	6221 S.F.	-	6221 S.F.	-	-	-	11-18	V367-P513 V485-P282 V493-P211	
148-WL	Jessie May Slay	334	398	9942 S.F.	-	9942 S.F.	-	9942 S.F.	-	-	-	11-12-17-18	See Note (B)	
149-WL	Jenny Pappano	570	714 & 717	4246 S.F.	-	4246 S.F.	-	4246 S.F.	-	-	-	12-18		
152-WL	Columbia Gas Transmission Corp.	526	638	* 0.07 Ac.	-	0.04 Ac.	-	0.04 Ac.	-	-	Yes	11-18	* Cal. Area 0.04 Ac.	
153-WL	Robert & Tressa Lee Westfall	410	65	0.14 Ac.	-	0.14 Ac.	-	0.14 Ac.	-	-	Yes	10-11-18		
154-WL	Joseph & Martha Fodor	498	74	0.32 Ac.	-	0.32 Ac.	-	0.32 Ac.	-	-	Yes	10-11-12-18		
155-WL	Dorothy May Monahan (Trustee)	See Remarks		* 25.04 Ac.	3.49 Ac.	3.79 Ac.	1.92 Ac.	1.87 Ac.	19.27 Ac.(L)	-	-	10-11-12-14-16-18-19	Vol. 552 Pages 200, 201, 203, 209, 215, 220, 225 & 230	
155-E	"	"	"	"	-	20.84 Ac.	1.57 Ac.	19.27 Ac.	-	-	-	4-19	* Cal. Area 24.63 Ac.	
156-WL	John J. Malik, Jr. & Charles F. Knapp	567	317	0.07 Ac.	-	0.07 Ac.	-	0.07 Ac.	-	-	-	11-12-18		
157-WL	W. B. & V. A. Newlon	410	168	3168 S.F.	-	3168 S.F.	-	3168 S.F.	-	-	Yes	12-18		
158-LA ONLY	Aimee Monahan	419	222	0.115 Ac.	-	-	-	-	-	-	Yes	12-16		
159-LA ONLY	John G. Metz	494	720	0.115 Ac.	-	-	-	-	-	-	Yes	12-16		
161-LA ONLY	Earl & Susan Barnes	See Remarks		0.115 Ac.	-	-	-	-	-	-	Yes	12-16	V366-P327 V396-P465 V347-P379	
162-LA ONLY	Margaret Boles	419	364	0.115 Ac.	-	-	-	-	-	-	Yes	12-16		
163-LA ONLY	Helen M. Moore	See Remarks		0.143 Ac.	-	-	-	-	-	-	Yes	12-16	V419-P366 V440-P674	
164-WL	William B. & Virgie A. Newlon	See Remarks		0.29 Ac.	-	0.29 Ac.	-	0.29 Ac.	-	-	Yes	12-18	V342-P217 V419-P177 V422-P119 V265-P174	
165-WL	Howard E. Hixenbaugh	See Remarks		0.32 Ac.	-	0.13 Ac.	-	0.13 Ac.	-	-	Yes	12-18	V450-P634 V536-P53, 386 & 389 * Cal. Area 0.13 Ac.	
167-WL	Jacob & Josephine Klancnik	380	47	* 0.06 Ac.	0.022 Ac.	0.08 Ac.	0.022 Ac.	0.058 Ac.	-	-	-	12-18	* Cal. Area 0.080	
168-WL	Clifford L. Smith	See Remarks		13066 S.F.	2,001 S.F.	13,066 S.F.	2,001 S.F.	11,065 S.F.	-	-	Yes	12-18	Vol. 555-Pg. 795, 799, 801, 803, 805, 807 & 809	
169-WL	Eleanor E. Livorno	395	290	6748 S.F.	-	6748 S.F.	-	6748 S.F.	-	-	-	12-18		
123B-WL	Frances Snider	518	281	0.08 Ac.	0.04 Ac.	0.08 Ac.	0.04 Ac.	0.04 Ac.	-	-	Yes	10		
172-WL	Beatrice Oberle Wiseman	420	436	3750 S.F.	-	3750 S.F.	-	3750 S.F.	-	-	Yes	12-17		
173-WL	Irene F. Oberle	See Remarks		11,250 S.F.	-	11,250 S.F.	-	11,250 S.F.	-	-	Yes	12-17	V420-P2 V392-P640 V530-P592 V530-P594	
174-WL	Wilbur M. & Katherine C. Brown	392	405	0.06 Ac.	-	0.06 Ac.	-	0.06 Ac.	-	-	-	13-16		
75-WL	Trustees of Riverview Chapel, an unincorporated religious association	427	672	0.61 Ac.	0.10 Ac.	0.61 Ac.	0.10 Ac.	0.51 Ac.	-	-	-	10-11		
176-WL	C. T. Oberle	316	205	0.14 Ac.	-	0.14 Ac.	-	0.14 Ac.	-	-	-	13-16		
177-WL	Robert Fleagane	533	191	* 4.915 Ac.	-	0.85 Ac.	-	0.85 Ac.	3.06 Ac.(L)	-	-	11-12-13-19	* Cal. Area 4.94 Ac.	
177A-WL	"	"	"	"	-	1.03 Ac.	-	1.03 Ac.	-	-	-	13		
177-E	"	"	"	"	-	3.06 Ac.	-	3.06 Ac.	-	-	-	11-12-13-19		
112-WD	James J. & Rose M. Busack	432	491	7.58 Ac.	-	0.58 Ac.	-	0.58 Ac.	-	-	Yes	9	Parcel to allow access to Debris Trap, See	
112-EL	"	"	"	"	-	0.60 Ac.	-	0.60 Ac.	-	-	-	9	Vol. 257-Pg. 400 for description, Also see Par. 112-WL & 112-PR	

INTERSTATE

GENERAL NOTES:

(B) Lot 17 purchased at Tax Sale and Transferred on Auditors Books 3-28-40 but not recorded.

Parcel No's. 120, 128, 150, 151, 160, 166, 170, 186 & 214 Not Used.

** A Parcel has been Added to the End of this Sheet.

* Deed Area for Deed Vol. 531-P276 has been calculated to be 0.64 Ac.

† A Parcel has been Added to the End of the Summary.

(L) Landlocked Residue


RECORD AREA AFTER OUTSALES MINUS TOTAL P.R.O. MINUS NET TAKE = NET RESIDUE.

Added Parcel 121-U	4-6-78
Revised Ownership for Parcel 149-WL	9-23-77
Revised Par. 176-WL, 177A-WL & Added Par. 177-E and Rev. Ownership for Parcel 177	4-21-77
Revised Ownership for Parcel 156-WL & 173-WL	4-1-77
Revised Ownership for Parcel 134	3-1-77
Rev. Par. 155 Deed Area & Residue and Added Par. 155-E	2-15-77
Rev. Ownership, Deed Area & Residue for Par. 111-WL	1-10-77
Deleted Par. 155A, Rev. Par. 155, Rev. Ownership on Par. 155 & 161, Rev. Deed Area for Par. 158, 159, 161, 162, & 163 and Added Vol. & Page to Par. 161 & 163	1-6-77
Rev. Deed Area & Residue for Par. 129 & 130	11-8-76
Deleted Par. 171, Rev. Par. 167-WL 1168-WL and Rev. Ownership on Par. 144 & 168	11-2-76
Removed Yes from Building Column for Par. 134-WL	5-10-76
Changed Parcel 117-E to 117-ER	3-29-76
Revised Deed Area & Residue Lt. for Par. 117-WL and Added Par. 117-E	3-17-76
Changed Ownership on Par. 152-WL.	9-25-74
Rev. Parcel 121-WL	9-20-74
Changed Parcel 112-E to 112-EL	1-16-74
Rev. Deed Area & Showed Calc. Area on Par. 116-PR & Revised Deed & Calculated Area and Residue Left on Parcel 112-WL; Added Parcel 112-E.	11-6-73
Changed Owner of 161-P, on Parcel 121-WL	2-2-72
Rev. Par. N ^o 112-WL - Deed Area & Residue Lt. and Par. N ^o 112-WD - Gross Take & Net Take	3-7-72
Removed Par. 140-WL & Added Par. 123B-WL	4-19-72
Deleted Parcel N ^o 118-WL & Revised Parcel N ^o 119-WL	6-14-72
Rev. Ownership on Par. N ^o 123-WL, 1	

SUMMARY OF ADDITIONAL RIGHT OF WAY REQUIRED

STATE JOB NO.	FED. RD. DIVISION	STATE	PROJECT
11615(0)	2	OHIO	I-470-9(2)

BEL-470-5.90 RIGHT OF WAY PLAN LIMITED ACCESS



NOTE: Parcel No's. 120, 128, 150, 151, 160, 166, 170, 186 & 214 Not Used.

NOTE: Parcels 183-WL, 184-WL, 185-WL, 188-WL, 189-WL, 190-WL, 191-WL, 193-WL, 195-WL, 196-WL, 197-WL, 198-WL, 199-WL, 200-WL, 201-WL, 202-WL, 203-WL, 205-WL, 207-WL, 209-WL, 211-WL, 224-WL & 224-WD are existing Right-of-Way Easements (Acquired under the BEL-7-(17.71-20.14) Project) and were not acquired by fee for this Project.

* Note: Current Limited Access Right of Way Easement.

PARCEL NO.	PROPERTY OWNER	DEED RECORD		RECORD AREA AFTER OUTSALES	TOTAL P.R.O.	GROSS TAKE	P.R.O. IN TAKE	NET TAKE	NET RESIDUE		BLDG	SHEET NO.	REMARKS	TYPE FUNDS
		VOL.	PAGE						LEFT	RIGHT				
178-R	Consolidated Rail Corporation					8986 S.F.		8986 S.F.				12 F20	Aerial Easement	
178	"					263 S.F.		263 S.F.				12 F20		
178-1	"					1500 S.F.		1500 S.F.				12 F20		
179-R	Baltimore and Ohio Railroad Company					10,001 S.F.		10,001 S.F.				12 F21	Aerial Easement	
179-X	"					2038 S.F.		2038 S.F.				12 F21		
180-WL	Amos Belardo	455	467	0.06 Ac.		0.06 Ac.		0.06 Ac.				13-16		
181-WL	Dorothy May Monahan, Trustee	See Remarks	*	1.174 Ac.		0.516 Ac.		0.516 Ac.	2.154 Ac.			12-15	* Calculated Area 2.67 Ac.	
181-E	"					2.154 Ac.		2.154 Ac.				12-15	Vol. 552 - Pages 200, 201, 203, 209, 215, 220, 225 & 230	
182-WL	Standard Sand and Gravel Company	459	433	4.70 Ac.		0.797 Ac.		0.797 Ac.		3.903 Ac.		12		
183-WL	Frank J. Sr. & Lillian M. Thomas	366	533	6275 S.F.	6275 S.F.	6275 S.F.	6275 S.F.	No Take				12		
184-WL	Raymond & Eva Anna Butler	335	468	7500 S.F.	7500 S.F.	7500 S.F.	7500 S.F.	No Take				12		
185-WL	Clarence C. Jr. & Sara B. Dietrich	329	235	7500 S.F.	7500 S.F.	7500 S.F.	7500 S.F.	No Take				12		
187-WL	Charles L. & Emma Loew	410	197	7500 S.F.	7500 S.F.	7500 S.F.	7500 S.F.	No Take				12		
188-WL	Annie M. Drewett	See Remarks		7500 S.F.	7500 S.F.	7500 S.F.	7500 S.F.	No Take				12	V323-P464 V209-P208	
189-WL	The Trustees of Riverside Union Bible School Association	See Remarks		7500 S.F.	7500 S.F.	7500 S.F.	7500 S.F.	No Take				12	V245-P423 V269-P153	
190-WL	John W. Elliott	365	192	7500 S.F.	7500 S.F.	7500 S.F.	7500 S.F.	No Take				12		
191-WL	Mary Kerey & Andrew Gayvont	404	446	3750 S.F.	3750 S.F.	3750 S.F.	3750 S.F.	No Take				12-13		
192-WL	Charles T. & Helen M. Oberle	342	235	3750 S.F.	3750 S.F.	3750 S.F.	3750 S.F.	No Take				13		
193-WL	William W. & Catherine Nelson	282	48	3750 S.F.	3750 S.F.	3750 S.F.	3750 S.F.	No Take				13		
194-WL	Wilber M. & Katherine C. Brown	392	405	3750 S.F.	3750 S.F.	3750 S.F.	3750 S.F.	No Take				13		
195-WL	Florence Potts Donley	370	67	3750 S.F.	3750 S.F.	3750 S.F.	3750 S.F.	No Take				13		
196-WL	James C. Thomas	374	327	3331 S.F.	3331 S.F.	3331 S.F.	3331 S.F.	No Take				13		
197-WL	Charles P. Henderson	413	433	7500 S.F.	7500 S.F.	7500 S.F.	7500 S.F.	No Take				13		
198-WL	Rav S. & Jessie Fortney	423	285	22,050 S.F.	22,050 S.F.	22,050 S.F.	22,050 S.F.	No Take				13		
199-WL	David W. & Mary R. Kiedaisch	See Remarks		4200 S.F.	4200 S.F.	4200 S.F.	4200 S.F.	No Take				13	V224-P515 V356-P8	
200-WL	Kenneth Joseph & Clemency H. Flading	387	394	3750 S.F.	3750 S.F.	3750 S.F.	3750 S.F.	No Take				13		
201-WL	Alberta Lowe	346	542	7500 S.F.	7500 S.F.	7500 S.F.	7500 S.F.	No Take				13		
202-WL	Floyd L. Sutton	203	312	7500 S.F.	7500 S.F.	7500 S.F.	7500 S.F.	No Take				13		
203-WL	John William & Inez M. Pieper	374	66	3750 S.F.	3750 S.F.	3750 S.F.	3750 S.F.	No Take				13		
204-WL	Daisy Blackwell	See Remarks		3750 S.F.	3750 S.F.	3750 S.F.	3750 S.F.	No Take				13	V320-P547 V380-P288	
205-WL	Robert F. Byrd	374	560	3750 S.F.	3750 S.F.	3750 S.F.	3750 S.F.	No Take				13		
206-WL	Harold & Ruth Sutton	368	576	3750 S.F.	3750 S.F.	3750 S.F.	3750 S.F.	No Take				13		
207-WL	Joseph P. Schmidt	390	516	3750 S.F.	3750 S.F.	3750 S.F.	3750 S.F.	No Take				13		
208-WL	Mary Curtis	397	310	3750 S.F.	3750 S.F.	3750 S.F.	3750 S.F.	No Take				13		
209-WL	Elizabeth McCabe	366	521	4389 S.F.	4389 S.F.	4389 S.F.	4389 S.F.	No Take				13		
210-WL	Elmer L. Byard	363	475	* 0.418 Ac.	0.415 Ac.	0.415 Ac.	0.415 Ac.	No Take				13	* Cal. Area 0.415 Ac.	
211-WL	Fern M. Jones	See Remarks	*	6.93 Ac.	6.93 Ac.	6.93 Ac.	6.93 Ac.	No Take				13-14	V404-P622 V251-P101 * Record Area Cal.	
212-WL	Margaret A. Towner	420	334	0.162 Ac.	0.162 Ac.	0.162 Ac.	0.162 Ac.	No Take				13		
213-WL	Belle & Ellen Johnson	420	335	0.162 Ac.	0.162 Ac.	0.162 Ac.	0.162 Ac.	No Take				13		
215-WL	Margaret Boles	See Remarks		0.187 Ac.	0.112 Ac.	0.187 Ac.	0.112 Ac.	0.075 Ac.				12-14	V334-P578 V396-P551	
216-WL	Helen Moore	See Remarks		0.187 Ac.	0.129 Ac.	0.187 Ac.	0.129 Ac.	0.058 Ac.				14	V334-P576 V396-P550	
217-WL	Donald Athey	445	554	0.200 Ac.	0.072 Ac.	0.200 Ac.	0.072 Ac.	0.128 Ac.				14		
218-WL	Francis G. Williams	482	703	0.115 Ac.	0.093 Ac.	0.115 Ac.	0.093 Ac.	0.022 Ac.				14		
219-WL	Frances Humway	334	583	0.115 Ac.	0.101 Ac.	0.115 Ac.	0.101 Ac.	0.014 Ac.				14		
220-WL	Charles Marroon	505	280	0.170 Ac.	0.163 Ac.	0.170 Ac.	0.163 Ac.	0.007 Ac.				14		
221-WL	Joseph P. & Nancy E. Schmidt	483	151	* 0.95 Ac.	0.751 Ac.	1.003 Ac.	0.751 Ac.	0.252 Ac.				14	* Cal. Area 1.003 Ac.	
116-EL	Clara M. Mellor	509	735	* 1.017 Ac.	0.15 Ac.	1.026 Ac.	0.15 Ac.	0.876 Ac.			Yes	9-15	* Cal. Area 1.026 Ac.	
223-WL	Joseph Edward Murray Et Al	228	512	0.07 Ac.	0.02 Ac.	0.07 Ac.	0.02 Ac.	0.05 Ac.				12-18		
158-E	Aimee Monahan			0.115 Ac.		0.115 Ac.		0.115 Ac.			Yes	12-16		
159-E	John G. Metz			0.115 Ac.		0.115 Ac.		0.115 Ac.			Yes	12-16		
181-T	Dorothy May Monahan, Trustee					0.040 Ac.		0.040 Ac.				12-15	Provide Work Area To Construct Bridge Pier	
162-T	Margaret Boles			0.115 Ac.		0.115 Ac.		0.115 Ac.	0.115 Ac.		Yes	12-16	To Remove Structure	
162-E	"					0.115 Ac.		0.115 Ac.				12-16		
182-T	Standard Sand and Gravel Company	459	433			0.040 Ac.		0.040 Ac.				12-15	Provide Work Area To Construct Bridge Pier	
182-X	"	459	433			0.086 Ac.		0.086 Ac.				12-15		
224-WL	Robert Fleagane	528	745	* 4.464 Ac.	* 0.560 Ac.	3.029 Ac.	0.560 Ac.	2.469 Ac.				13	* Record Area Calculated, See Note This Sheet	
113-E	John Kohl	451	151	* 2.13 Ac.		1.96 Ac.		1.96 Ac.			Yes	9-15	* Cal. Area 1.96 Ac.	
114-E	Mary L. Gradler	455	442	0.51 Ac.		0.51 Ac.		0.51 Ac.			Yes	9-15		
115-E	Joseph W. & Mildred A. (Rudish aka Ratacic)	508	143	* 0.56 Ac.		0.59 Ac.		0.59 Ac.			Yes	9-15	* Cal. Area 0.59 Ac.	
157-WL-1	W.B. & VA Newlon			655 S.F.		655 S.F.		0				12-18	To Obtain Underlying Fee	
164-WL-1	William B. & Virgie A. Newlon			1471 S.F.		1471 S.F.		0				12-18	To Obtain Underlying Fee	
165-WL-1	Howard E. Hixenbaugh			0.04 Ac.		0.04 Ac.		0				12-18	To Obtain Underlying Fee	
129-E	Paul Sigismund					4.45 Ac.		4.45 Ac.				10-19		
130-E	Paul Sigismund					8.76 Ac.		8.76 Ac.				3-19		
161-E	Earl & Susan Barnes			0.115 Ac.		0.115 Ac.		0.115 Ac.			Yes	12-16		
163-E	Helen M. Moore			0.143 Ac.		0.143 Ac.		0.143 Ac.			Yes	12-16		
224-WD	Robert Fleagane					1.435 Ac.		1.435 Ac.				13	See Note This Sheet	

INTERSTATE

RECORD AREA AFTER OUTSALES MINUS TOTAL P.R.O. MINUS NET TAKE = NET RESIDUE

(L) Landlocked Residue

Changed Parcel 224 to 224-WL and Parcel 224-SL to 224-WD	5-11-83
Added Parcels 224 & 224-SL	9-3-81
Deleted Par. 157-WL-1, 164-WL-1 & 165-WL-1	7-6-78
Deleted Par. 224-WL (See Note on this sheet)	12-7-77
Deleted Parcels 183, 184, 185, 188, 189, 190, 191, 193, 195, 196, 197, 198, 199, 200, 201, 202, 203, 205, 207, 209 & 211. (See Note this sheet)	10-24-77
Revised Par. 210, 211, 212, 213 & Added Par. 224	4-21-77
Revised Parcels 215, 216, 217, 218, 219, 220, 221 and Added Parcels 158-E, 159-E, 161-E, 162-T, 162-E & 163-E	1-6-77
Revised Ownership Par. 178-R, 178, 178-1	11-18-76
Added Par. 129-E and 130-E	11-8-76
Added Par. 157-WL-1, 164-WL-1, 165-WL-1 & 223-WL	11-2-76
Added Parcels 173-R, 178, 178-1, 179-R & 179-X	10-26-76
Added Parcels 113-E, 114-E and 115-E	7-30-75
PLAN COMPLETED	
Added Parcel No 116-E.	11-6-73
Changed Parcel No 116-E to 116-EL.	12-17-73
Added Parcels 181-WL, 181-E, 182-WL, 222-WL, 222-T-1, & 222-T-2.	9-4-74
Rev. Par. 182-WL, 222-WL; Changed Par. 222-T-2 to 222-T and Par. 222-T-1 to 182-T and Rev. Ownership	12-16-74
Added Parcel 182-X	1-30-75
Revised Area Parcel 182-X	3-14-75
Rev. Par. 181-WL & 181-E, Deleted Par. 222-WL, Changed Par. 222-T to 181-T and Rev. Ownership on Par. 181	3-17-75

BELMONT COUNTY PULTNEY TWP-SEC 26-T3N-R2W

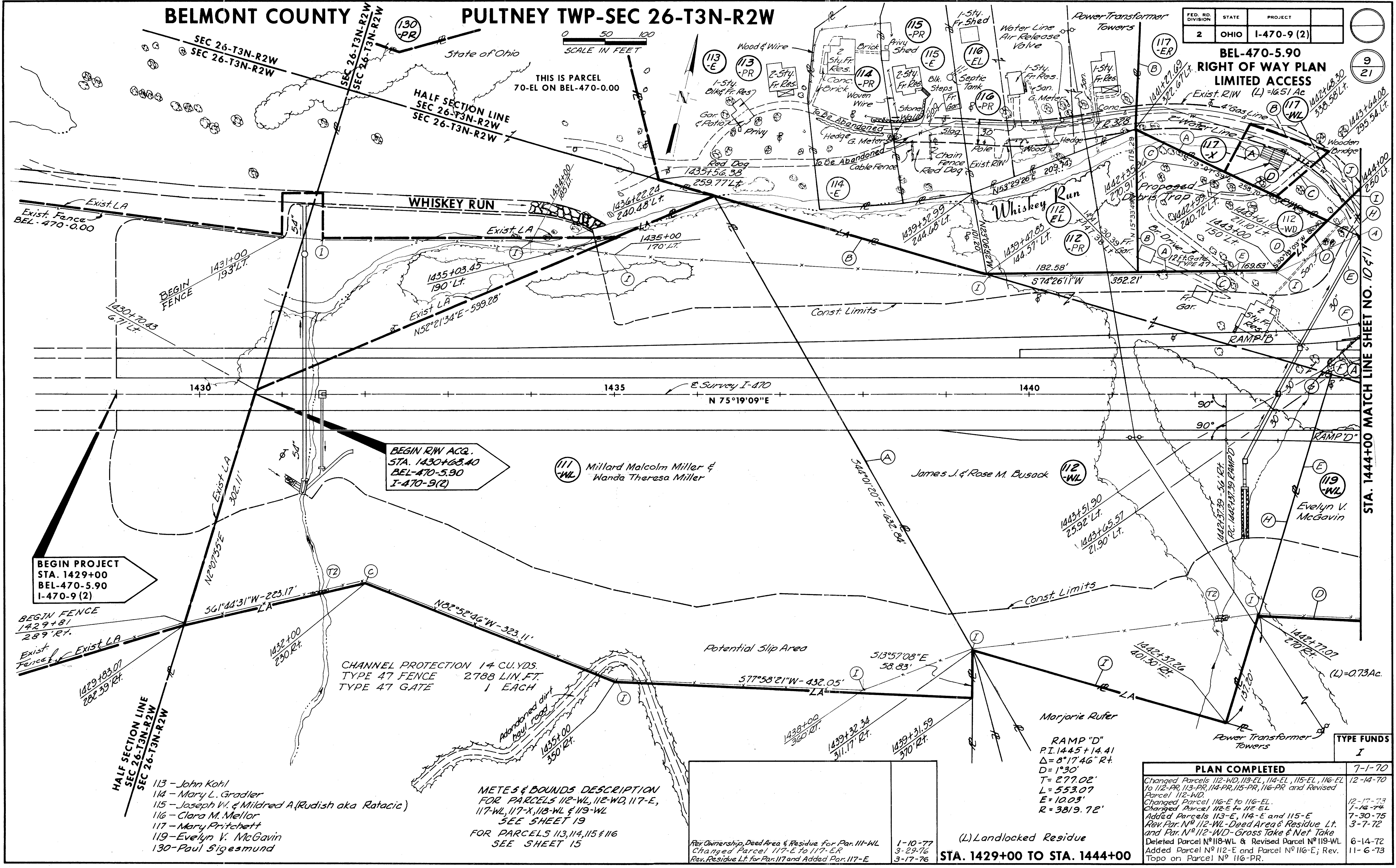
FED. RD. DIVISION	STATE	PROJECT
2	OHIO	I-470-9 (2)

BEL-470-5.90 RIGHT OF WAY PLAN LIMITED ACCESS

Exist. R/W (L) = 16.51 Ac

SCALE IN FEET
0 50 100

THIS IS PARCEL 70-EL ON BEL-470-0.00



BEGIN R/W ACQ.
 STA. 1430+68.40
 BEL-470-5.90
 I-470-9(2)

BEGIN PROJECT
 STA. 1429+00
 BEL-470-5.90
 I-470-9 (2)

CHANNEL PROTECTION 14 CU. YDS.
 TYPE 47 FENCE 2788 LIN. FT.
 TYPE 47 GATE 1 EACH

METES & BOUNDS DESCRIPTION
 FOR PARCELS 112-WL, 112-WD, 117-E,
 117-WL, 117-X, 118-WL & 119-WL
 SEE SHEET 19
 FOR PARCELS 113, 114, 115 & 116
 SEE SHEET 15

RAMP "D"
 P.I. 1445+14.41
 $\Delta = 8^\circ 17' 46''$ R.
 D = 1°30'
 T = 277.02'
 L = 553.07'
 E = 10.03'
 R = 3819.72'

Rev. Ownership, Deed Area & Residue for Par. 111-WL 1-10-77
 Changed Parcel 117-E to 117-ER 3-29-76
 Rev. Residue Lt. for Par. 117 and Added Par. 117-E 3-17-76

(L) Landlocked Residue
STA. 1429+00 TO STA. 1444+00

PLAN COMPLETED	DATE
Changed Parcels 112-WD, 113-EL, 114-EL, 115-EL, 116-EL to 112-PR, 113-PR, 114-PR, 115-PR, 116-PR and Revised Parcel 112-WD.	7-1-70
Changed Parcel 116-E to 116-EL.	12-17-73
Changed Parcel 112-E to 112-EL.	1-14-74
Added Parcels 113-E, 114-E and 115-E	7-30-75
Rev. Par. N ^o 112-WL - Deed Area & Residue Lt. and Par. N ^o 112-WD - Gross Take & Net Take	3-7-72
Deleted Parcel N ^o 118-WL & Revised Parcel N ^o 119-WL	6-14-72
Added Parcel N ^o 112-E and Parcel N ^o 116-E; Rev. Topo on Parcel N ^o 116-PR.	11-6-73

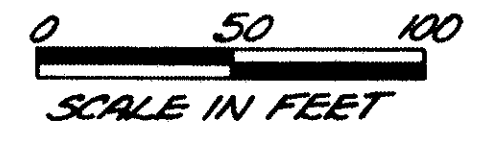
BELMONT COUNTY - PULTNEY TWP-SEC 26 & 20-T3N-R2W

PLAN COMPLETED	
7-1-70	Added Parcel N° 140-WL
9-22-71	Changed Owner of Parcel 121-WL
2-2-72	Rev. Par. N° 112-WL - Deed Area & Residue Lt.
3-7-72	Removed Par. 140-WL & Added Par. 123B-WL
4-19-72	Deleted Parcel N° 118-WL & Revised Parcel N° 119-WL
6-14-72	Rev. Ownership on Par. N° 123-WL, 123A-WL, & 123B-WL
3-20-73	Rev. Residue Lt. for Par. 117 and Added Par. 117-E
3-17-76	Changed Parcel 117-E to 117-ER
3-29-76	Added Parcel 129-E
11-8-76	Rev. Parcel & Ownership for Par. 155-WL
1-6-77	

TYPE FUNDS
I

(L) Landlocked Residue

- 112 - James J. & Rose M. Busack
- 119 - Evelyn V. McGavin
- 121 - John S. Lasura Jr.
- 122 - Charles & Mable Ochsenbein
- 123 - Frances Snider
- 125 - Wilford L. & Bertha V. Baker
- 123A - Frances Snider
- 131 - Genevieve Marie Jaquay
- 153 - Robert & Tressa Lee Westfall
- 154 - Joseph & Martha Fodor
- 155 - Dorothy May Monahan (Trustee)
- 175 - Trustees of Riverview Chapel, an unincorporated religious association
- 123B - Frances Snider



FED. RD. DIVISION	STATE	PROJECT
2	OHIO	I-470-9 (2)

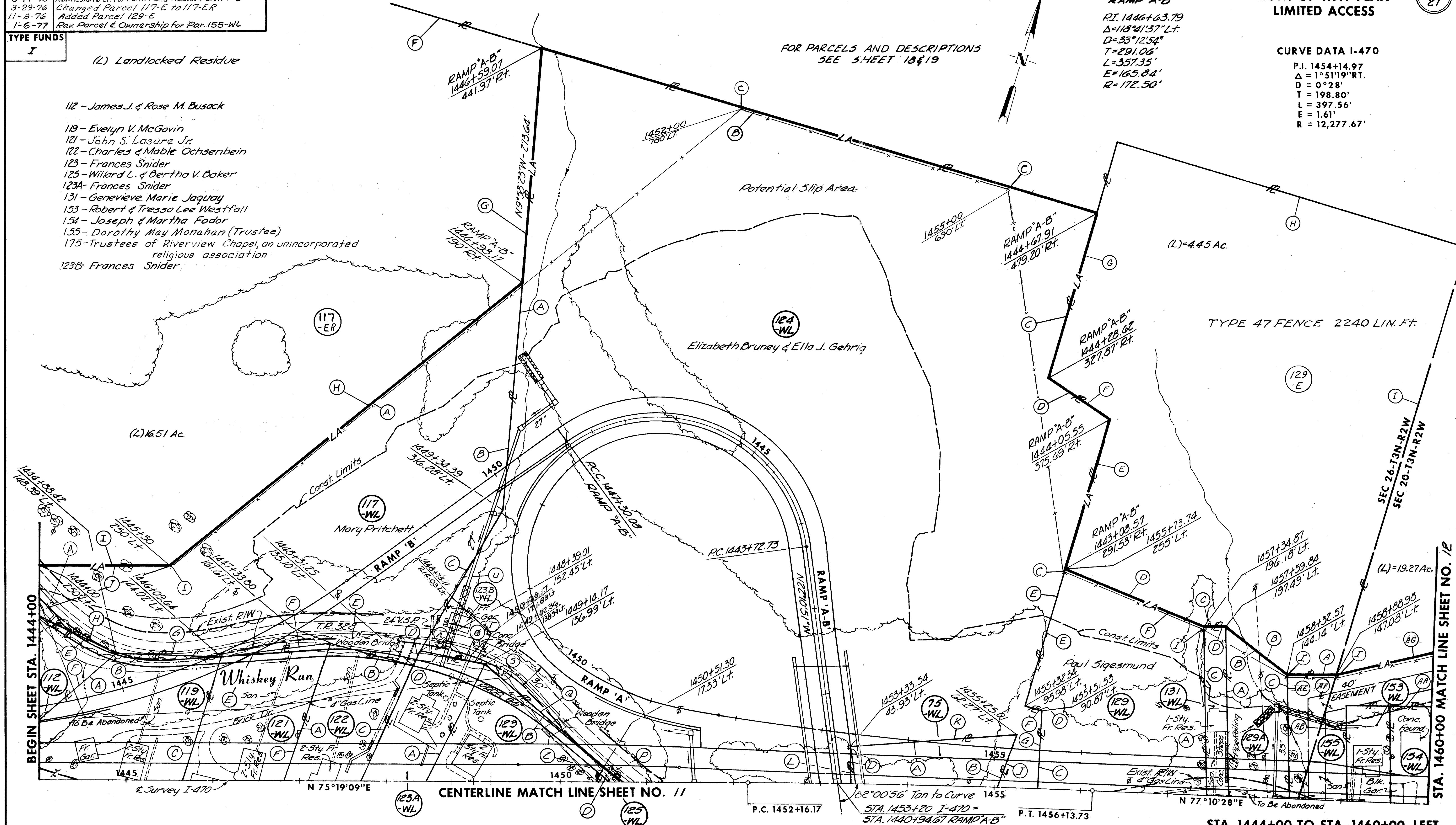
BEL-470-5.90
RIGHT OF WAY PLAN
LIMITED ACCESS

CURVE DATA I-470

P.I. 1454+14.97
 $\Delta = 1^{\circ}51'19''$ RT.
 D = 0°28'
 T = 198.80'
 L = 397.56'
 E = 1.61'
 R = 12,277.67'

CURVE DATA RAMP 'A-B'

P.I. 1446+63.79
 $\Delta = 118^{\circ}21'37''$ LT.
 D = 33°12'54"
 T = 291.06'
 L = 357.35'
 E = 165.04'
 R = 172.50'



BEGIN SHEET STA. 1444+00

CENTERLINE MATCH LINE SHEET NO. 11

STA. 1460+00 MATCH LINE SHEET NO. 12

STA. 1444+00 TO STA. 1460+00 LEFT

BELMONT COUNTY - PULTNEY TWP- SEC 26 & 20-T3N-R2W



FED. RD. DIVISION	STATE	PROJECT
2	OHIO	I-470-9(2)

BEL-470-5.90
RIGHT OF WAY PLAN
LIMITED ACCESS

CENTERLINE MATCH LINE SHEET NO. 10

BEGIN SHEET STA. 1444+00

STA. 1460+00 MATCH LINE SHEET NO. 12

Notes: Metes & Bounds Description for Parcel 121-U See Sheet No. 18A

ETAL OWNERSHIP
PARCEL 147-WL
 James Dewey Neitzelt
 William Owen Neitzelt
 Zondell Butler
 Regina Butler

- 119 - Evelyn V. McGavin
- 122 - Charles & Mable Ochsenbein
- 124 - Elizabeth Bruney & Ella J. Gehrig
- 125 - Willard L. & Bertha V. Baker
- 127 - Paul Kreiter
- 123A - Frances Snider
- 129 - Paul Sigesmund
- 131 - Genevieve Marie Jaquay
- 134 - Ethel Hess
- 135 - Donald Louis & Sandra K. Nolte
- 136 - James Richard & Nancy June Gilli
- 137 - Paul Sigesmund
- 138 - George W. & Katherine Johnson
- 139 - Thomas J. & Joann L. Brannan
- 140 - Lawrence & Frances Snider - see sh#10
- 141 - Richard L. & Alta D. Mc Conn
- 142 - William J. Stone
- 143 - Howard E. Hixenbaugh
- 144 - Clifford L. Smith
- 145 - Jessie Mae Slay
- 146 - F.G. Williams
- 147 - James Dewey Neitzelt et al
- 148 - Jessie Mae Slay
- 152 - Columbia Gas Transmission Corp.
- 153 - Robert & Tressa Lee Westfall
- 154 - Joseph & Martha Fodor
- 156 - John J. Malik, Jr. & Charles F. Knapp
- 75 - Trustees of Riverview Chapel, an unincorporated religious association
- 155 - Dorothy May Monahan (Trustee)

FOR PARCELS AND DESCRIPTIONS NOT SHOWN ON THIS SHEET SEE SHEET 17, 18 & 19

CURVE DATA I-470
 P.I. 1454+14.97
 $\Delta = 1^{\circ}51'19''$ RT.
 D = 0°28'
 T = 198.80'
 L = 397.56'
 E = 1.61'
 R = 12,277.67'

RAMP "D"
 P.I. 1445+14.81
 $\Delta = 8^{\circ}17'46''$ RT.
 D = 1°30'
 T = 277.02'
 L = 553.07'
 E = 10.03'
 R = 3819.72'

RAMP "D"
 P.I. 1449+45.38
 $\Delta = 24^{\circ}24'38''$ RT.
 D = 8°00'
 T = 154.92'
 L = 305.13'
 E = 16.56'
 R = 716.20'

RAMP "A-B"
 P.I. 1454+66.55
 $\Delta = 16^{\circ}00'$ LT.
 D = 8°00'
 T = 100.66'
 L = 200'
 E = 7.04'
 R = 716.20'

RAMP "A-B"
 P.I. 1437+96.91
 $\Delta = 63^{\circ}53'03''$ RT.
 D = 16°00'
 T = 223.26'
 L = 399.28'
 E = 63.90'
 R = 358.10'

CHANNEL PROTECTION 12 CU YD
 TYPE 47 FENCE 1658 L.F.
 (L) Landlocked Residue

STA. 1444+00 TO STA. 1460+00 RIGHT

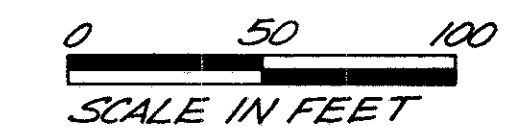
BELMONT COUNTY - PULTNEY TWP - SEC 20-T3N-R2W - CITY OF BELLAIRE

- 183 - Frank J. Sr. & Lillian M. Thomas
- 184 - Raymond & Eva Anna Butler
- 185 - Clarence C. Jr. & Sara B. Dietrich
- 187 - Charles L. & Emma Loew
- 188 - Annie M. Drewett
- 189 - The Trustees of Riverside Union Bible School Association
- 190 - John W. Elliott
- 191 - Mary Kerey & Andrew Gayvont

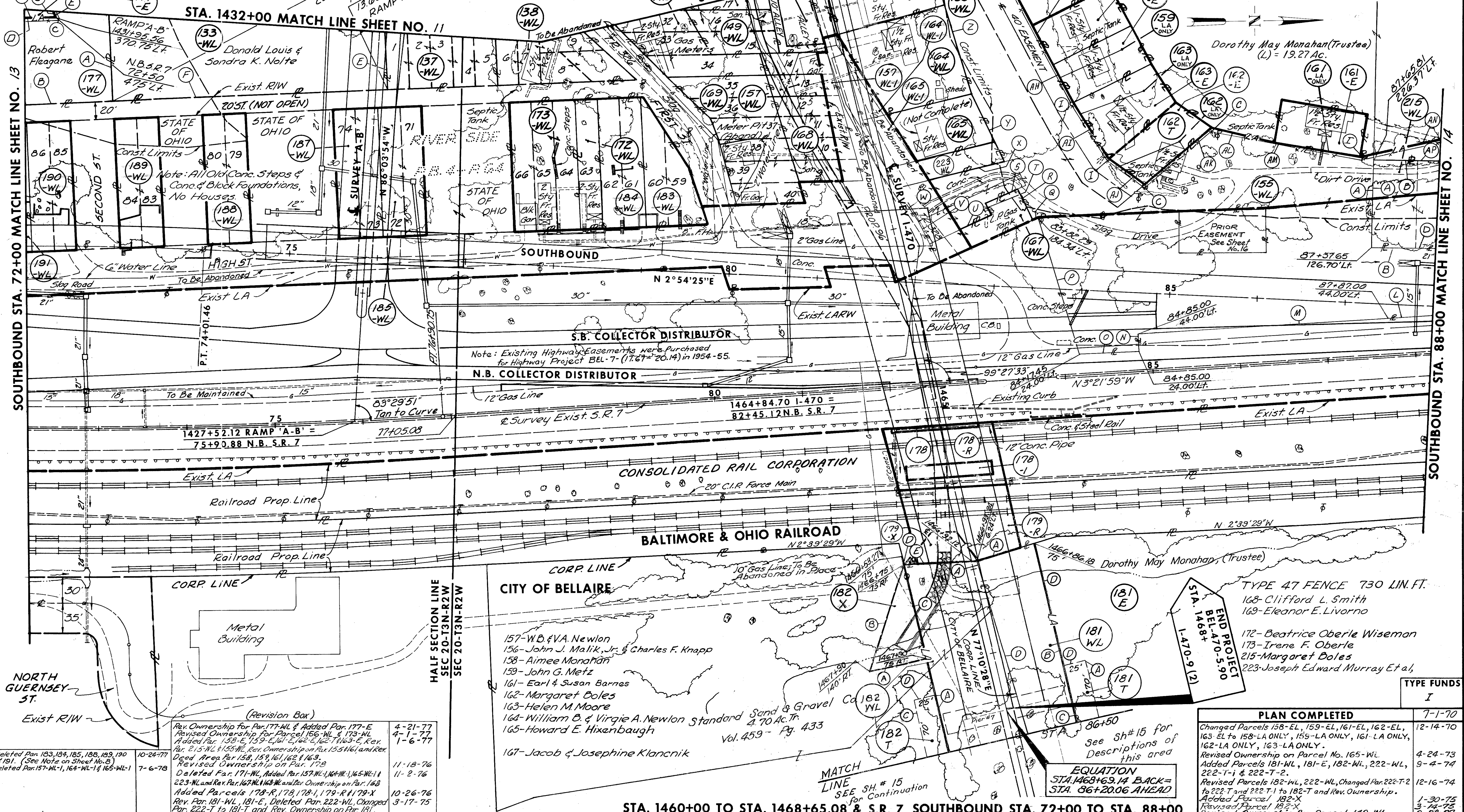
- 137 - Paul Sigismund
- 138 - George W. & Katherine Johnson
- 143 - Howard E. Hixenbaugh
- 148 - Jessie Mae Slay
- 149 - Jenny Pappano
- 154 - Joseph & Martha Fodor

FED. RD. DIVISION	STATE	PROJECT
2	OHIO	I-470-9 (2)

BEL-470-5.90
RIGHT OF WAY PLAN
LIMITED ACCESS



FOR PARCELS AND DESCRIPTIONS NOT SHOWN ON THIS SHEET SEE SHEET 16, 17, 18 & 19



SOUTHBOUND STA. 72+00 MATCH LINE SHEET NO. 13

SOUTHBOUND STA. 88+00 MATCH LINE SHEET NO. 14

HALF SECTION LINE
SEC 20-T3N-R2W
SEC 20-T3N-R2W

Deleted Par. 183, 184, 185, 188, 189, 190 & 191. (See Note on Sheet No. 8) Deleted Par. 157-WL-1, 164-WL-1 & 165-WL-1	10-24-77 7-6-78
Rev. Ownership for Par. 177-WL & Added Par. 177-E Revised Ownership for Parcel 156-WL & 173-WL Added Par. 158-E, 159-E, 161-E, 162-E, 163-E, Rev. Par. 215-WL & 155-WL. Rev. Ownership on Par. 155-WL and Rev. Deed Area Par. 158, 159, 161, 162 & 163. Revised Ownership on Par. 178	4-21-77 4-1-77 1-6-77
Deleted Par. 171-WL, Added Par. 157-WL-1, 164-WL-1, 165-WL-1 & 223-WL and Rev. Par. 167-WL & 168-WL and Rev. Ownership on Par. 168	11-18-76 11-2-76
Added Parcels 178-R, 178, 178-1, 179-R & 179-X Rev. Par. 181-WL, 181-E, Deleted Par. 222-WL, Changed Par. 222-T to 181-T and Rev. Ownership on Par. 181	10-26-76 3-17-75

- CITY OF BELLAIRE**
- 157 - W.B. & V.A. Newlon
 - 156 - John J. Malik, Jr. & Charles F. Knapp
 - 158 - Aimee Monahan
 - 159 - John G. Metz
 - 161 - Earl & Susan Barnes
 - 162 - Margaret Boles
 - 163 - Helen M. Moore
 - 164 - William B. & Virgie A. Newlon Standard Sand & Gravel Co. 4.70 Ac. Tr. Vol. 459 - Pg. 433
 - 165 - Howard E. Hixenbaugh
 - 167 - Jacob & Josephine Klancrik

- END PROJECT BEL-470-5.90 STA. 1468+65.08**
- 168 - Clifford L. Smith
 - 169 - Eleanor E. Livorno
 - 172 - Beatrice Oberle Wiseman
 - 173 - Irene F. Oberle
 - 215 - Margaret Boles
 - 223 - Joseph Edward Murray Et al,

PLAN COMPLETED	TYPE FUNDS
Changed Parcels 158-EL, 159-EL, 161-EL, 162-EL, 163-EL to 158-LA ONLY, 159-LA ONLY, 161-LA ONLY, 162-LA ONLY, 163-LA ONLY.	7-1-70
Revised Ownership on Parcel No. 165-WL	4-24-73
Added Parcels 181-WL, 181-E, 182-WL, 222-WL, 222-T-1 & 222-T-2.	9-4-74
Revised Parcels 182-WL, 222-WL, Changed Par. 222-T-2 to 222-T and 222-T-1 to 182-T and Rev. Ownership.	12-16-74
Added Parcel 182-X	1-30-75
Revised Parcel 182-X	3-14-75
Revised Ownership for Parcel 149-WL	9-28-79

STA. 1460+00 TO STA. 1468+65.08 & S.R. 7 SOUTHBOUND STA. 72+00 TO STA. 88+00

(Rev. Box Cont. this sheet)

BELMONT COUNTY-PULTNEY TWP-SEC 20-T3N-R2W

FED. RD. DIVISION	STATE	PROJECT
2	OHIO	1-470-9(2)

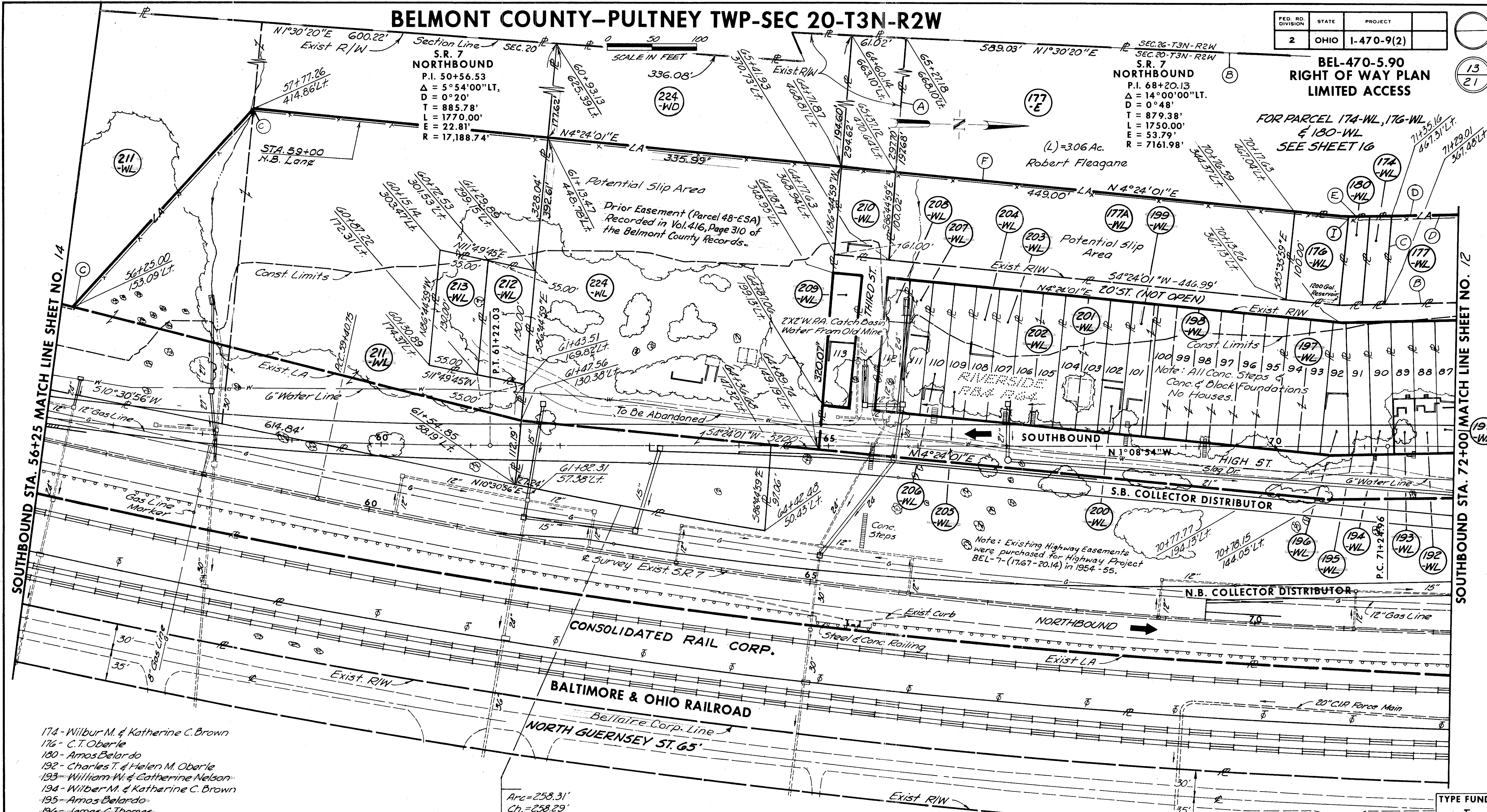
BEL-470-5.90
RIGHT OF WAY PLAN
LIMITED ACCESS

FOR PARCEL 174-WL, 176-WL
 & 180-WL
 SEE SHEET 16

S.R. 7 NORTHBOUND
 P.I. 50+56.53
 $\Delta = 5^{\circ}54'00''$ LT,
 $D = 0^{\circ}20'$
 $T = 885.78'$
 $L = 1770.00'$
 $E = 22.81'$
 $R = 17,188.74'$

S.R. 7 NORTHBOUND
 P.I. 68+20.13
 $\Delta = 14^{\circ}00'00''$ LT,
 $D = 0^{\circ}48'$
 $T = 879.38'$
 $L = 1750.00'$
 $E = 53.79'$
 $R = 7161.98'$

SCALE IN FEET
 0 50 100



SOUTHBOUND STA. 56+25 MATCH LINE SHEET NO. 14

SOUTHBOUND STA. 72+00 MATCH LINE SHEET NO. 12

- 174- Wilbur M. & Katherine C. Brown
- 176- C.T. Oberle
- 180- Amos Belardo
- 192- Charles T. & Helen M. Oberle
- 193- William W. & Catherine Nelson
- 194- Wilbur M. & Katherine C. Brown
- 195- Amos Belardo
- 196- James C. Thomas
- 197- Charles R. Henderson
- 198- Ray S. & Jessie Fortney
- 199- David W. & Mary R. Kiedaisch
- 200- Kenneth Joseph & Clemency H. Floding
- 201- Alberta Lowe
- 202- Floyd L. Sutton
- 203- John William & Inez M. Pieper
- 204- Daisy Blackwell
- 205- Robert E. Byrd

- 206- Harold & Ruth Sutton
- 207- Joseph P. Schmidt
- 208- Mary Curtis
- 209- Elizabeth McCabe
- 210- Elmer L. Byard
- 211- Fern M. Jones
- 212- Margaret A. Towner
- 213- Belle & Ellen Johnson
- 224- Robert Fleagane

CITY OF BELLAIRE
 TYPE 47 FENCE 1680 LIN. FT.
 Belmont County
 Sewer Authority
 (L) Landlocked Residue

Arc = 258.31'
 Ch. = 258.29'
 Ch. Org. = 59°12'07"W
 R = 5625.87'

S.R. 7 SOUTHBOUND STA. 56+25 TO STA. 72+00

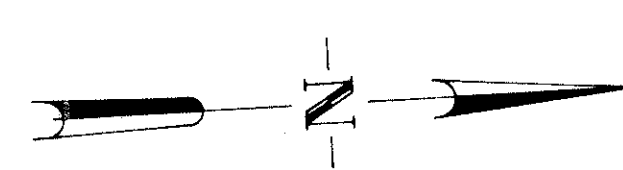
PLAN COMPLETED	DATE
Par. 176-WL - Added Location of a 1200 Gal. Reservoir	7-1-70
Rev. Par. 176, 177A, 210, 211, 212, 213 & Added Par. 177-E & 224 and Rev. Ownership for Par. 177	3-16-77
Deleted Par. 191, 193, 195, 196, 197, 198, 199, 200, 201, 202, 203, 205, 207, 209 & 211. (See Note on Sheet No. 8)	4-21-77
Deleted Par. 224-WL (See Note on Sheet No. 8)	10-24-77
Added Parcels 224 and 224-SL	12-7-77
Changed Par. 224 to 224-WL & Par. 224-SL to 224-WD	9-3-81
	5-11-83

BELMONT COUNTY-PULTNEY TWP-SEC 20-T3N-R2W

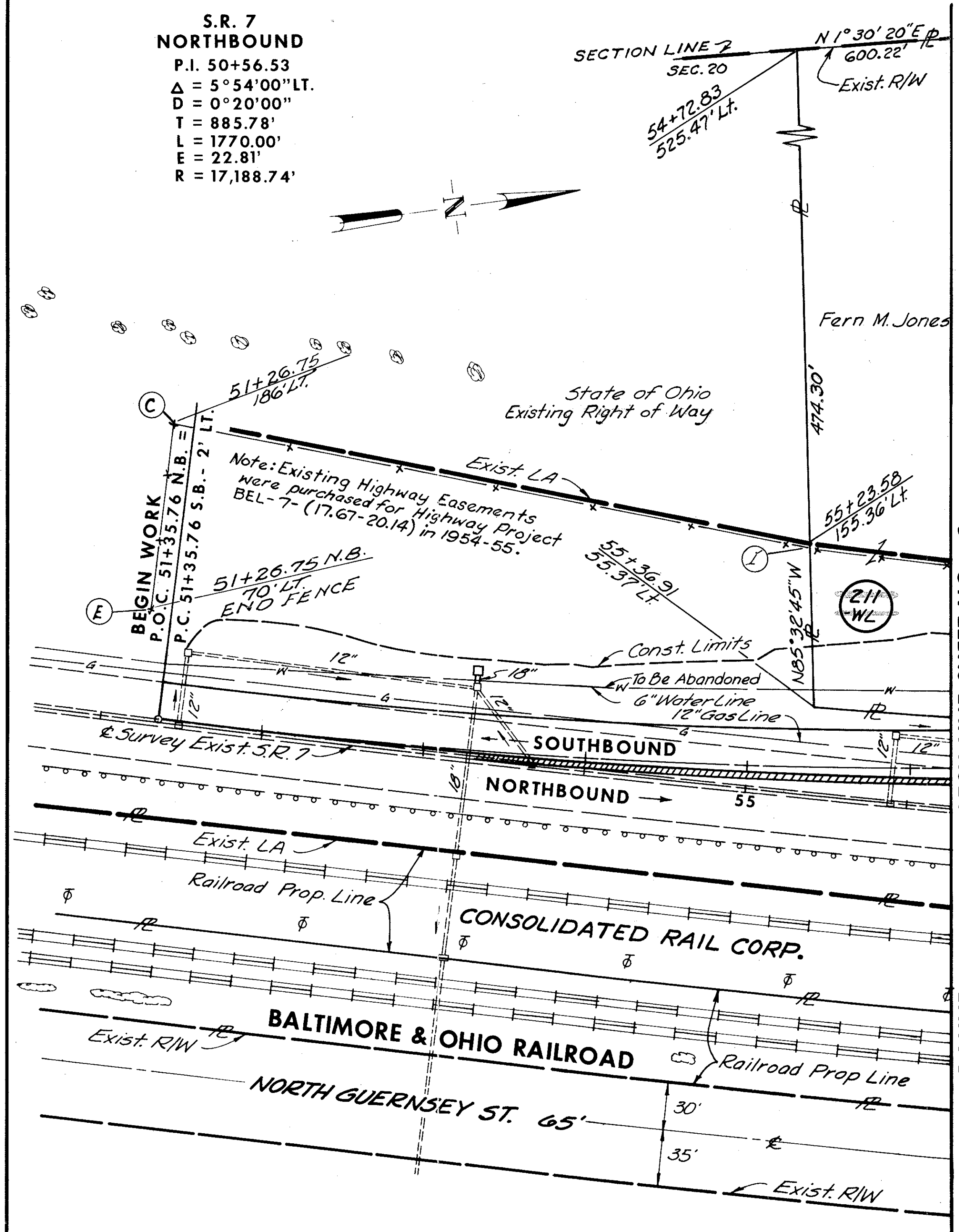
FED. RD. DIVISION	STATE	PROJECT
2	OHIO	I-470-9 (2)

BEL-470-5.90
RIGHT OF WAY PLAN
LIMITED ACCESS

- 155- Dorothy May Monahan (Trustee)
 215- Margaret Doles
 216- Helen Moore
 217- Donald Athey
 218- Francis G. Williams
 219- Frances Humway
 220- Charles Marroon
 221- Joseph P. & Nancy E. Schmidt

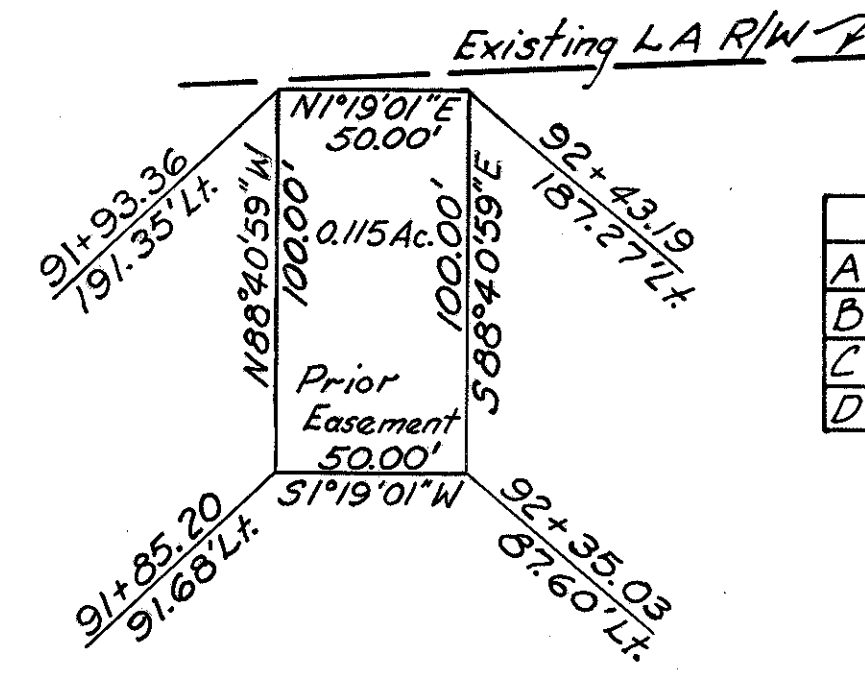
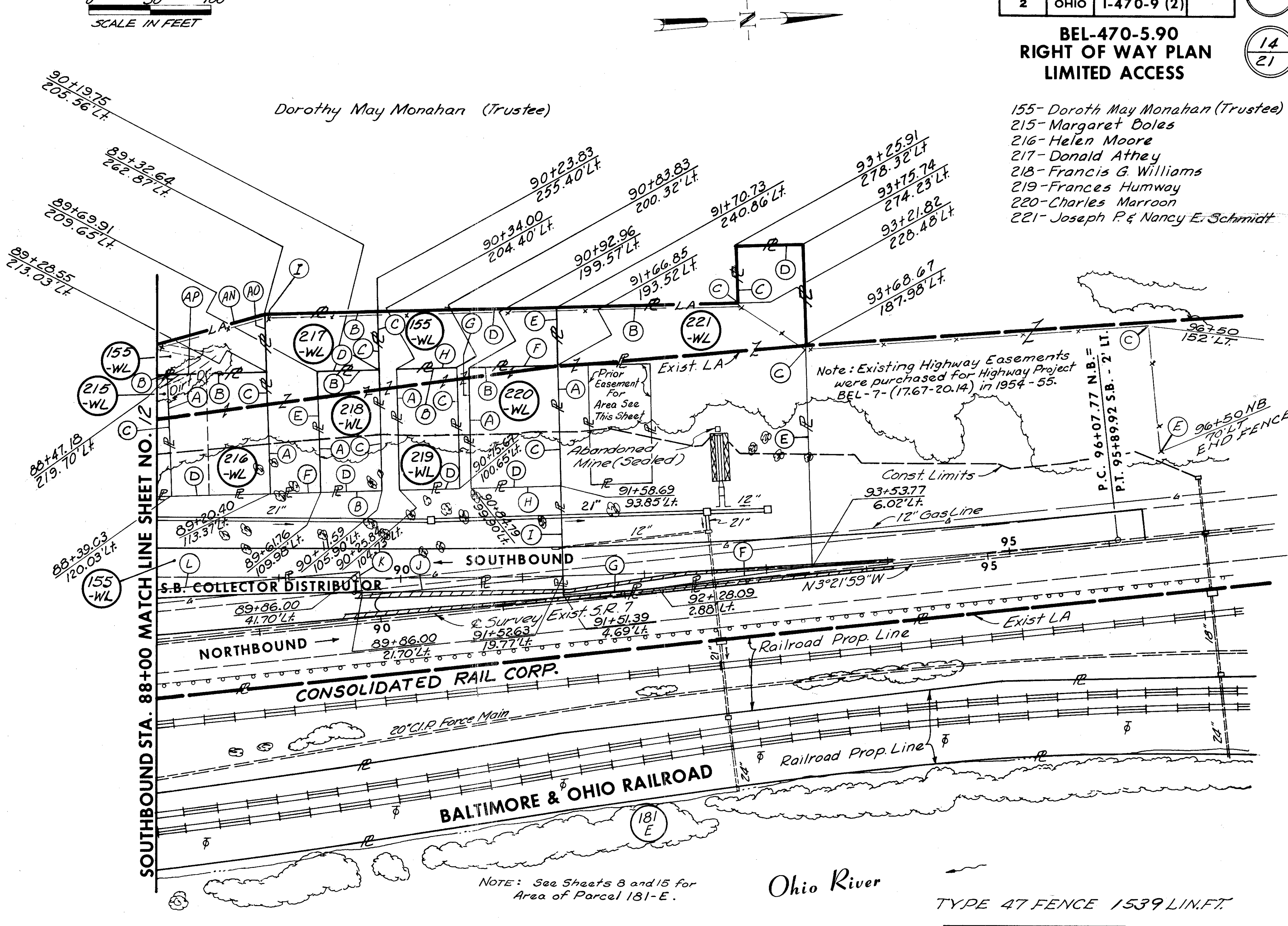


S.R. 7 NORTHBOUND
 P.I. 50+56.53
 $\Delta = 5^\circ 54' 00''$ LT.
 $D = 0^\circ 20' 00''$
 $T = 885.78'$
 $L = 1770.00'$
 $E = 22.81'$
 $R = 17,188.74'$



SOUTHBOUND STA. 56+25 MATCH LINE SHEET NO. 13

SOUTHBOUND STA. 88+00 MATCH LINE SHEET NO. 12



215-WL	
A	$N 88^\circ 40' 59'' W - 100.00'$
B	$N 1^\circ 19' 01'' E - 81.64'$
C	$S 88^\circ 40' 59'' E - 100.00'$
D	$S 1^\circ 19' 01'' W - 81.64'$

216-WL	
A	$N 88^\circ 40' 59'' W - 100.00'$
B	$N 1^\circ 19' 01'' E - 81.64'$
C	$S 88^\circ 40' 59'' E - 100.00'$
D	$S 1^\circ 19' 01'' W - 81.64'$

217-WL	
A	$N 88^\circ 40' 59'' W - 150.00'$
B	$N 1^\circ 19' 01'' E - 91.50'$
C	$S 88^\circ 40' 59'' E - 50.00'$
D	$S 1^\circ 19' 01'' W - 50.00'$
E	$S 88^\circ 40' 59'' E - 100.00'$
F	$S 1^\circ 19' 01'' W - 41.50'$

218-WL	
A	$N 88^\circ 40' 59'' W - 100.00'$
B	$N 1^\circ 19' 01'' E - 50.00'$
C	$S 88^\circ 40' 59'' E - 100.00'$
D	$S 1^\circ 19' 01'' W - 50.00'$

219-WL	
A	$N 88^\circ 40' 59'' W - 100.00'$
B	$N 1^\circ 19' 01'' E - 50.00'$
C	$S 88^\circ 40' 59'' E - 100.00'$
D	$S 1^\circ 19' 01'' W - 50.00'$

220-WL	
A	$N 88^\circ 40' 59'' W - 100.00'$
B	$N 1^\circ 19' 01'' E - 74.15'$
C	$S 88^\circ 40' 59'' E - 100.00'$
D	$S 1^\circ 19' 01'' W - 74.15'$


221-WL	
A	$N 88^\circ 40' 59'' W - 236.96'$
B	$N 1^\circ 19' 01'' E - 151.60'$
C	$N 88^\circ 40' 59'' W - 50.00'$
D	$N 1^\circ 19' 01'' E - 50.00'$
E	$S 88^\circ 40' 59'' E - 269.11'$
F	$S 4^\circ 47' 59'' E - 125.72'$
G	$S 2^\circ 00' 59'' E - 76.73'$

TYPE FUNDS
I

PLAN COMPLETED	DATE
Added Parcel 181-E.	9-4-74
Revised Parcel 181-E.	3-17-75
Revised Par. 155-WL, 215-WL, 216-WL, 217-WL, 218-WL, 219-WL, 220-WL, 221-WL, Deleted Par. 155A-WL and Revised Ownership on Par. 155-WL & 221-WL.	1-6-77
Revised Parcel 211-WL	4-21-77
Deleted Par. 211 (See Note on Sh. No. 8)	10-21-77

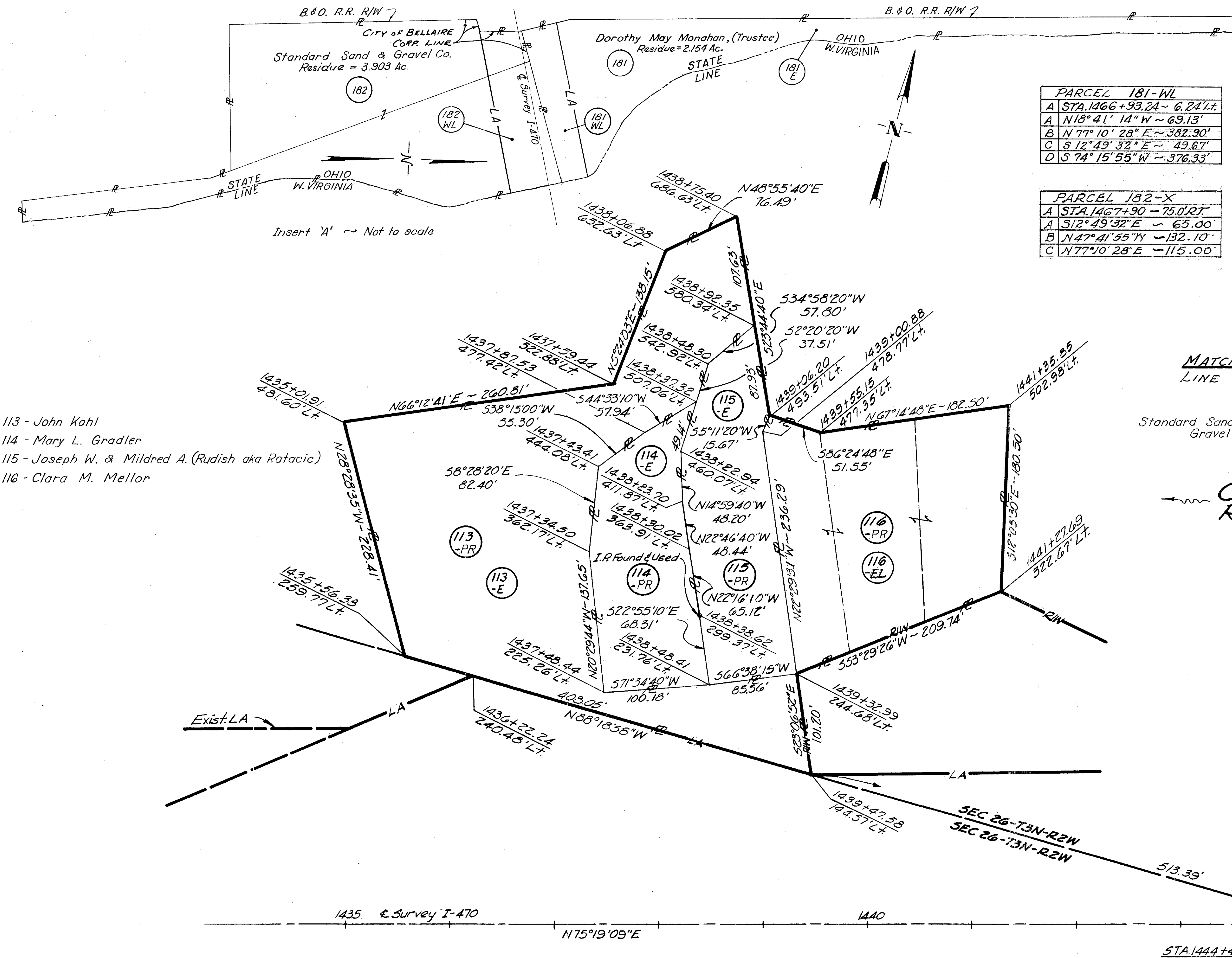
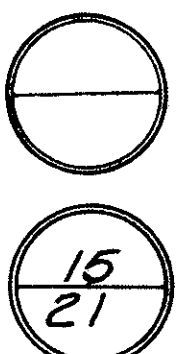
S.R. 7 SOUTHBOUND STA. 51+35 TO STA. 56+25
 S.R. 7 SOUTHBOUND STA. 88+00 TO STA. 95+90

BELMONT COUNTY- PULTNEY TWP-SEC 26 -T3N-R2W



FED. RD. DIVISION	STATE	PROJECT
2	OHIO	I-470-9 (2)

BEL-470-5.90 RIGHT OF WAY PLAN LIMITED ACCESS



PARCEL 182-WL

A	STA. 1466+93.24 - 6.24' LT.
A	N 74° 15' 55" E - 376.33'
B	S 12° 49' 32" E - 100.34'
C	S 77° 10' 28" W - 406.75'
D	N 74° 15' 55" E - 16.51'
E	N 2° 39' 29" W - 81.68'

PARCEL 181-WL

A	STA. 1466+93.24 - 6.24' LT.
A	N 18° 41' 14" W - 69.13'
B	N 77° 10' 28" E - 382.90'
C	S 12° 49' 32" E - 49.67'
D	S 74° 15' 55" W - 376.33'

PARCEL 182-T

A	STA. 1468+34.14 - 75' RT.
A	N 77° 10' 28" E - 70.00'
B	S 12° 49' 32" E - 25.00'
C	S 77° 10' 28" W - 70.00'
D	N 12° 49' 32" W - 25.00'

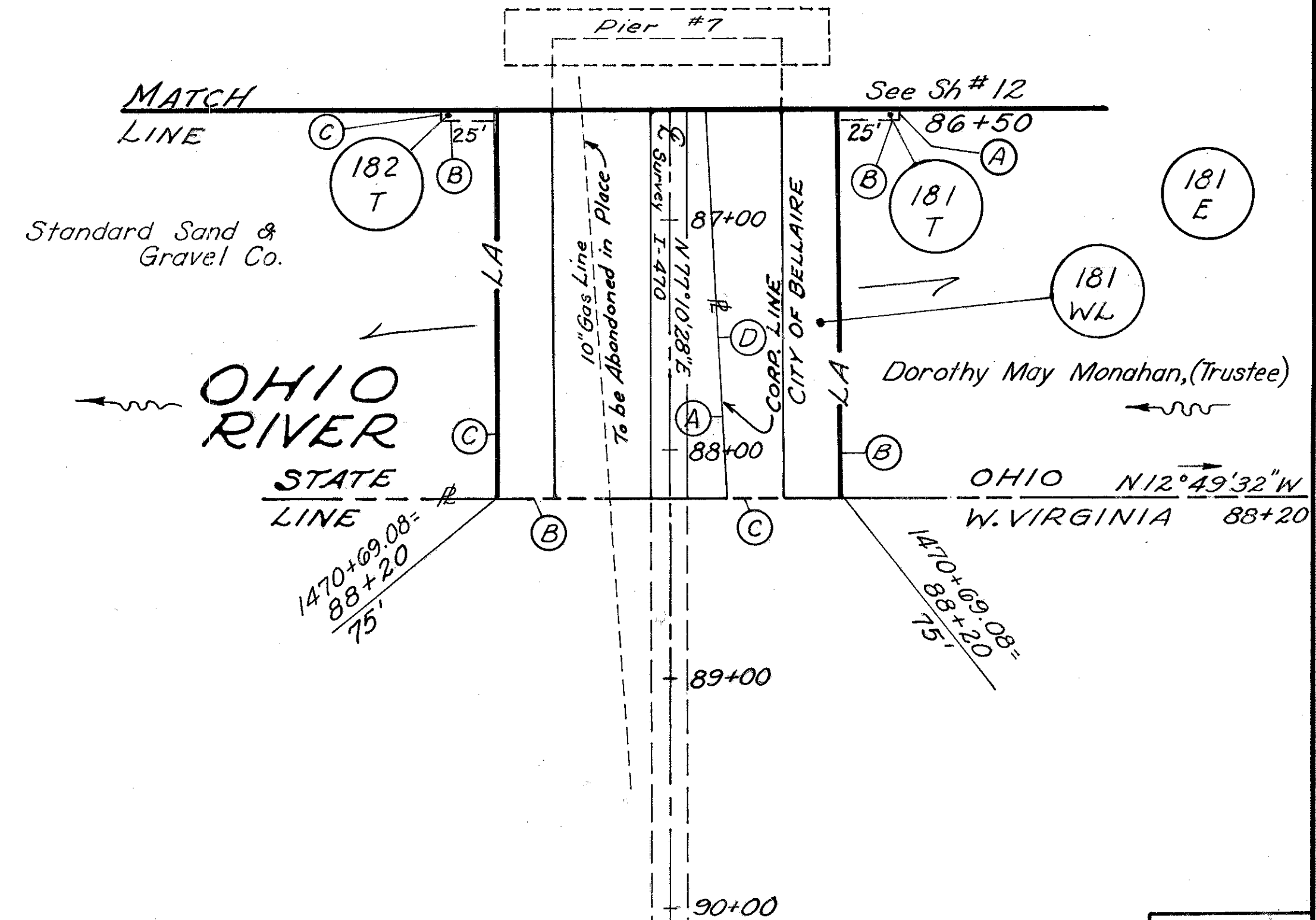
PARCEL 182-X

A	STA. 1467+90 - 75.0' RT.
A	S 12° 49' 32" E - 65.00'
B	N 47° 41' 55" W - 132.10'
C	N 77° 10' 28" E - 115.00'

PARCEL 181-T

A	STA. 1468+34.14 - 100' LT.
A	N 77° 10' 28" E - 70.00'
B	S 12° 49' 32" E - 25.00'
C	S 77° 10' 28" W - 70.00'
D	N 12° 49' 32" W - 25.00'

- 113 - John Kohl
- 114 - Mary L. Gradler
- 115 - Joseph W. & Mildred A. (Rudish aka Ratacic)
- 116 - Clara M. Mellor



REVISIONS		TYPE FUNDS
Added Parcel 1-182-X		J-30-75
Revised Parcel 182-X		3-14-75
Rev. Par. 181-WL & 181-E, Deleted Par. 222-WL,		3-17-75
Changed Par. 222-T to 181-T and Rev. Ownership on Par. 181		7-30-75
Added Parcels 113-E, 114-E and 115-E		
PLAN COMPLETED		7-1-70
Changed Parcels 113-EL, 114-EL, 115-EL, 116-EL To 113-PR, 114-PR, 115-PR, 116-PR.		12/14/70
Added Parcel No 116-E.		11-6-73
Changed Parcel No 116-E to 116-EL.		12-17-73
Added Parcels 181-WL, 181-E, 182-WL, 222-WL, 222-T-1 & 222-T-2.		9-4-74
Rev. Par. 182-WL, 222-WL; Changed Par. 222-T-2 to 222-T and Par. 222-T-1 to 182-T and Rev. Ownership.		12-16-74

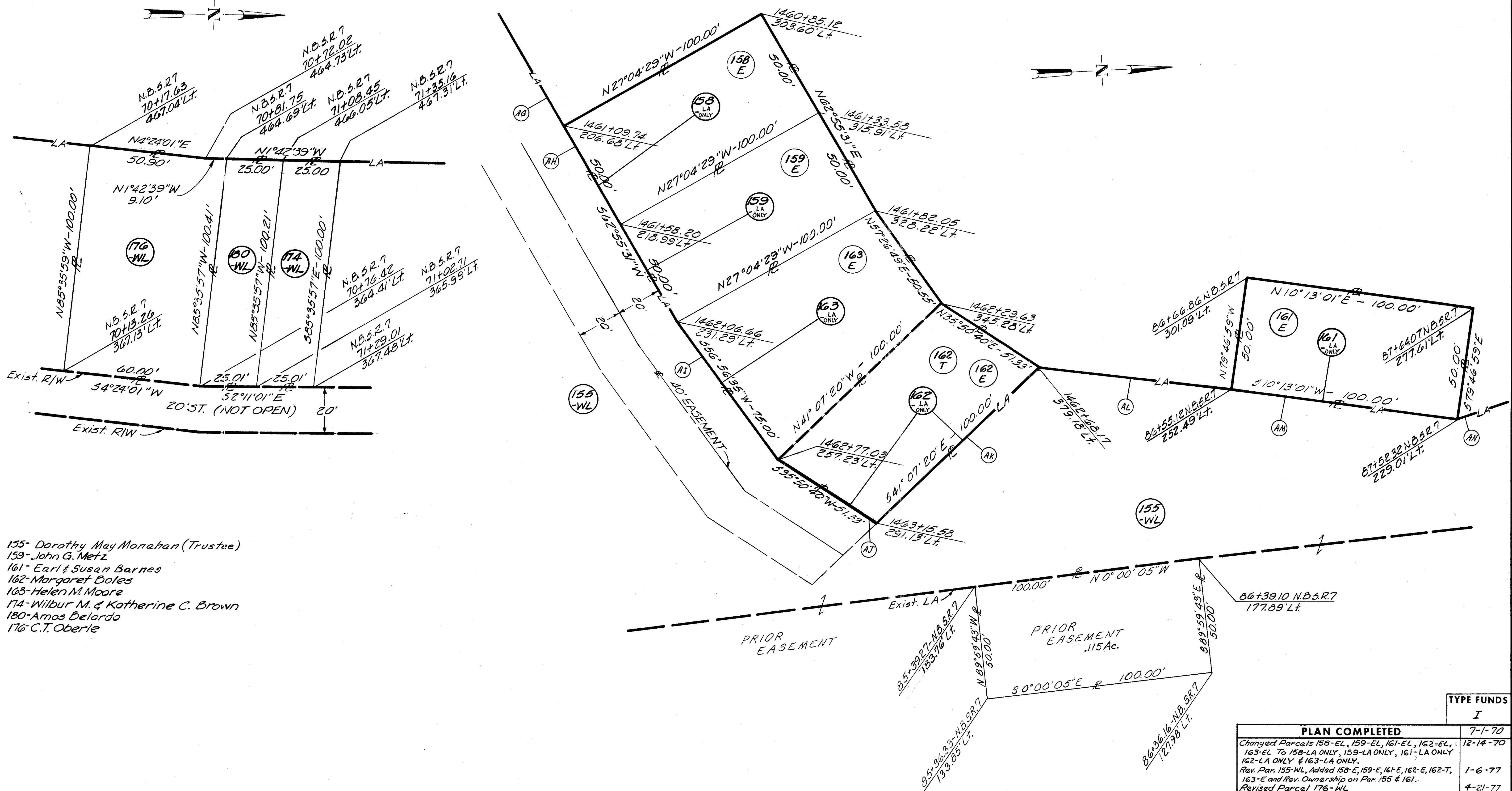
BELMONT COUNTY- PULTNEY TWP-SEC 20-T3N-R2W



FED. RD. DIVISION	STATE	PROJECT
2	OHIO	I-470-9(2)

BEL-470-5.90
RIGHT OF WAY PLAN
LIMITED ACCESS

283
16
21



- 155- Dorothy May Monahan (Trustee)
- 159- John G. Metz
- 161- Earl & Susan Barnes
- 162- Margaret Boles
- 163- Helen M. Moore
- 174- Wilbur M. & Katherine C. Brown
- 180- Amos Belardo
- 176- C.T. Oberle

PLAN COMPLETED	TYPE FUNDS
7-1-70	I
Changed Parcels 158-EL, 159-EL, 161-EL, 162-EL, 163-EL to 158-LA ONLY, 159-LA ONLY, 161-LA ONLY, 162-LA ONLY & 163-LA ONLY.	7-1-70
Rev. Par. 155-WL, Added 158-E, 159-E, 161-E, 162-E, 162-T, 163-E and Rev. Ownership on Par. 155 & 161.	1-6-77
Revised Parcel 176-WL	4-21-77

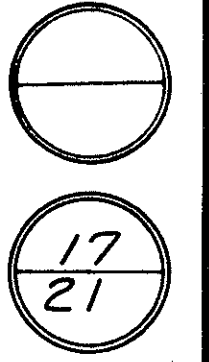
BELMONT COUNTY- PULTNEY TWP-SEC 20-T3N-R2W



PARCEL 148
SEE SHEET 18

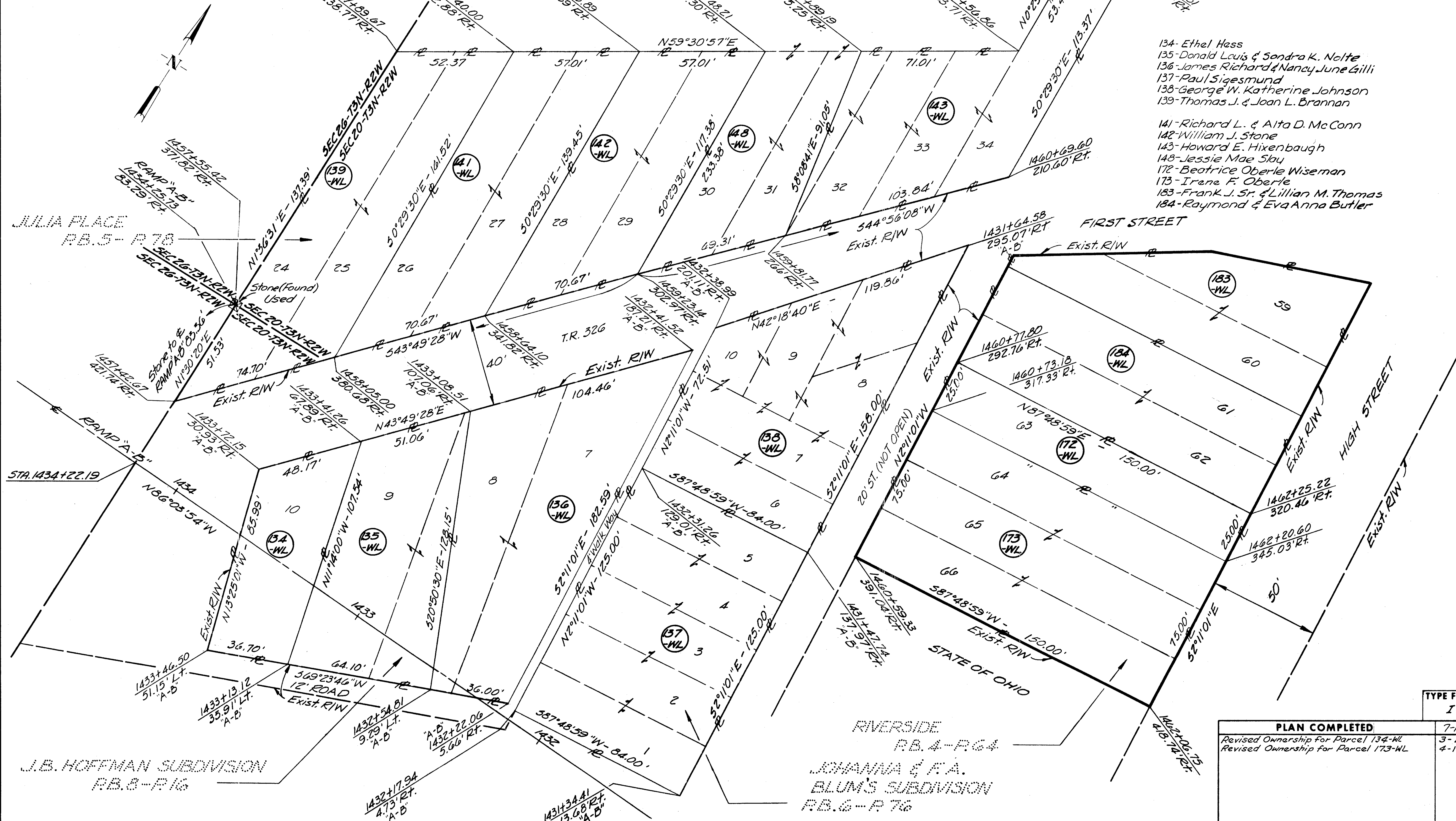
FED. RD. DIVISION	STATE	PROJECT
2	OHIO	I-470-9 (2)

BEL-470-5.90
RIGHT OF WAY PLAN
LIMITED ACCESS



- 134- Ethel Hass
- 135- Donald Louis & Sandra K. Nolte
- 136- James Richard & Nancy June Gilli
- 137- Paul Sigismund
- 138- George W. Katherine Johnson
- 139- Thomas J. & Joan L. Brannan

- 141- Richard L. & Aita D. Mc Conn
- 142- William J. Stone
- 143- Howard E. Hixenbaugh
- 148- Jessie Mae Slay
- 172- Beatrice Oberle Wiseman
- 173- Irene F. Oberle
- 183- Frank J. Sr. & Lillian M. Thomas
- 184- Raymond & Eva Anna Butler



J.B. HOFFMAN SUBDIVISION
R.B. 8 - P. 16

RIVERSIDE
R.B. 4 - P. 64
JOHANNA & F.A.
BLUM'S SUBDIVISION
R.B. 6 - P. 76

TYPE FUNDS	
I	
PLAN COMPLETED	7-1-70
Revised Ownership for Parcel 134-WL	3-1-77
Revised Ownership for Parcel 173-WL	4-1-77

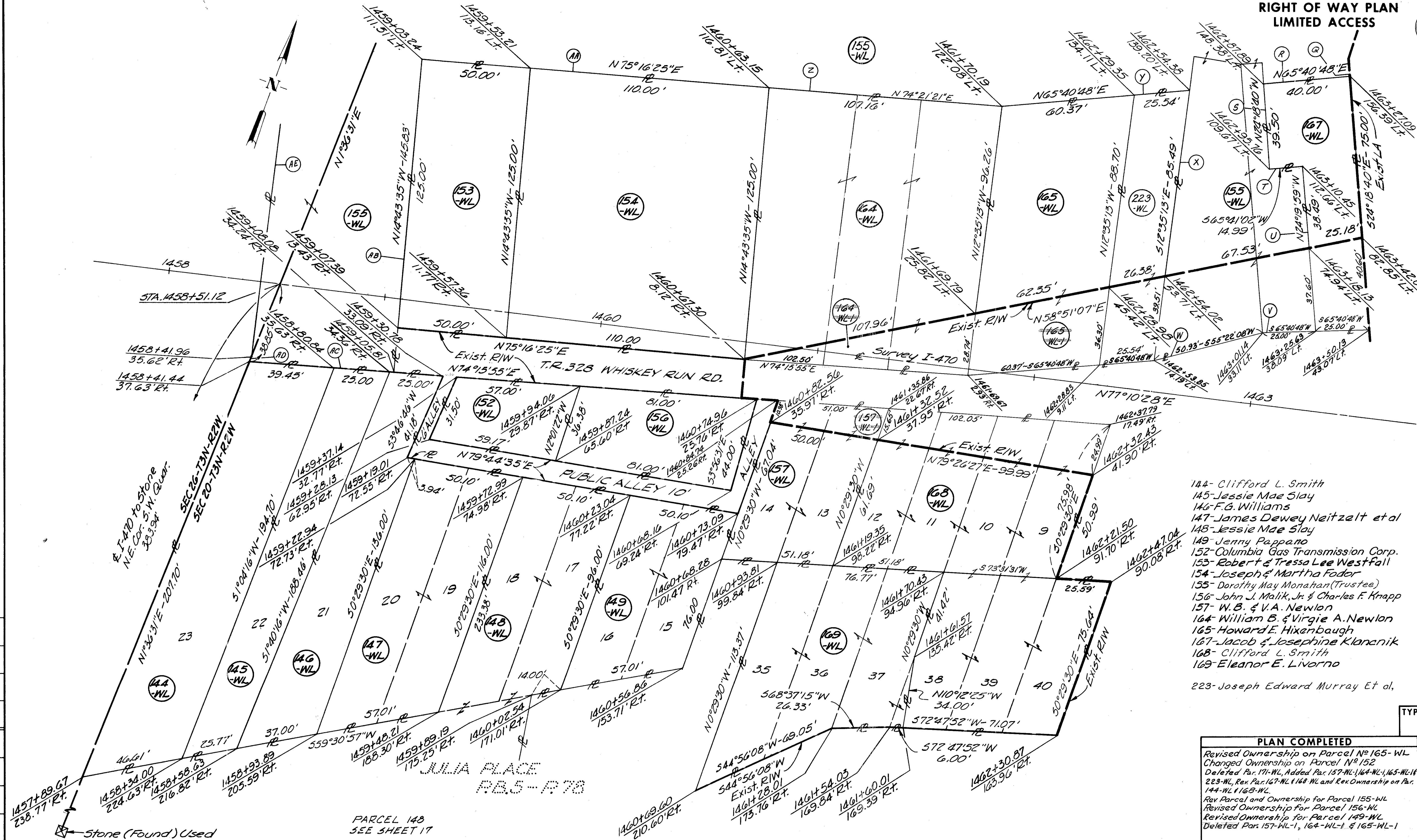
BELMONT COUNTY - PULTNEY TWP-SEC 20-T3N-R2W



FED. RD. DIVISION	STATE	PROJECT
2	OHIO	I-470-9 (2)

BEL-470-5.90
RIGHT OF WAY PLAN
LIMITED ACCESS

13
21



- 144- Clifford L. Smith
- 145- Jessie Mae Slay
- 146- F.G. Williams
- 147- James Dewey Neitzelt et al
- 148- Jessie Mae Slay
- 149- Jenny Pappano
- 152- Columbia Gas Transmission Corp.
- 153- Robert & Tressa Lee Westfall
- 154- Joseph & Martha Fodor
- 155- Dorothy May Monahan (Trustee)
- 156- John J. Malik, Jr. & Charles F. Knapp
- 157- W.B. & V.A. Newlon
- 164- William B. & Virgie A. Newlon
- 165- Howard E. Hixenbaugh
- 167- Jacob & Josephine Klanonik
- 168- Clifford L. Smith
- 169- Eleanor E. Livorno
- 223- Joseph Edward Murray et al,

DETAILS	REVISIONS
BY DATE/CHK. DATE	BY CHK. BY CHK.

TYPE FUNDS
I

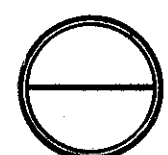
PLAN COMPLETED	7-1-70
Revised Ownership on Parcel No 165-WL	4-24-73
Changed Ownership on Parcel No 152	9-25-74
Deleted Par. 171-WL, Added Par. 157-WL, 164-WL-1, 165-WL-1	11-2-76
223-WL, Rev. Par. 167-WL & 168-WL and Rev. Ownership on Par. 144-WL & 168-WL	
Rev. Parcel and Ownership for Parcel 155-WL	1-6-77
Revised Ownership for Parcel 156-WL	4-1-77
Revised Ownership for Parcel 149-WL	9-23-77
Deleted Par. 157-WL-1, 164-WL-1 & 165-WL-1	7-6-78

BELMONT COUNTY-PULTNEY TWP.-SEC. 26-T3N-R2W

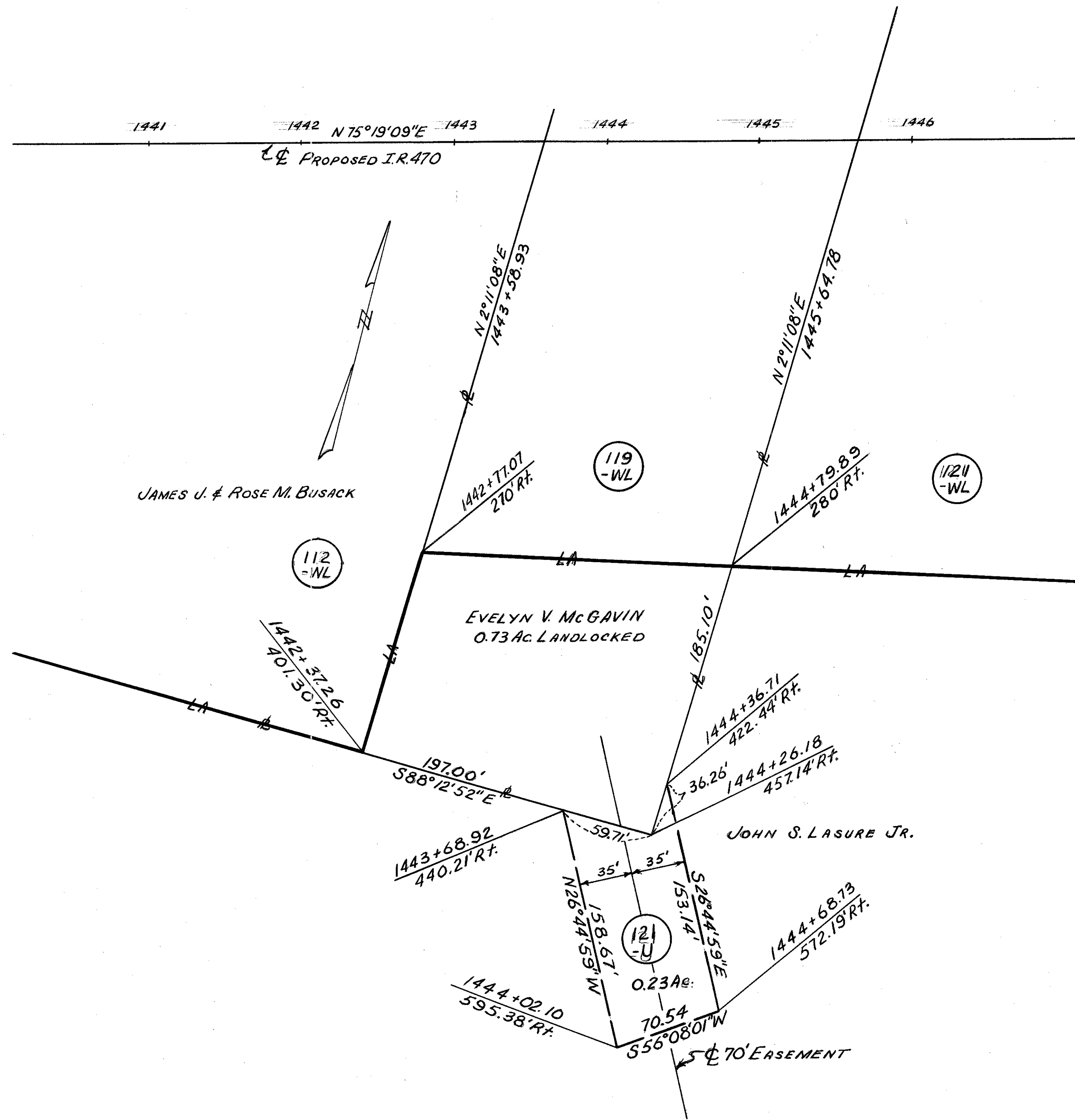


FHWA REGION	STATE	PROJECT
5	OHIO	

BEL-470-590
RIGHT OF WAY PLAN
LIMITED ACCESS



18A
21



PLAN COMPLETED	
Added Par. 121-U and This Sheet to Right of Way Plan	4-6-78

DEED DESCRIPTIONS

FED. RD. DIVISION	STATE	PROJECT
2	OHIO	1-470-9 (2)

**BEL-470-5.90
RIGHT OF WAY PLAN
LIMITED ACCESS**

19
21

112-WL	
A	N44°01'20"W - 632.84'
B	S88°18'58"E - 339.43'
C	N74°26'11"E - 352.21'
D	N30°19'09"E - 86.40'
E	S79°07'59"E - 136.64'
F	S31°41'52"W - 183.00'
G	S88°18'58"E - 14.25'
H	S2°11'08"W - 442.23'
I	N88°12'52"W - 317.97'

119-WL	
A	N31°41'52"E - 183.00'
B	N78°27'10"E - 124.66'
C	S 2°11'08"W - 444.47'
D	S78°08'31"W - 203.06'
E	N 2°11'08"E - 305.03'
F	N88°18'58"W - 14.25'

125-WL	
A	S17°53'22"W - 131.00'
B	N88°18'58"W - 154.50'
C	N12°25'51"E - 191.00'
D	S66°27'07"E - 78.00'
E	S66°45'42"E - 89.30'

131-WL	
A	S15°48'56"E - 213.82'
B	N87°24'22"W - 26.35'
C	N15°48'56"W - 205.50'
D	N74°11'07"E - 25.00'

155-WL	
A	S88°40'59"E - 100.00'
B	N1°19'01"E - 254.78'
C	N88°40'59"W - 150.00'
D	N 2°17'04"E - 147.62'
E	S88°40'59"E - 47.50'
F	S1°19'01"W - 74.15'
G	S88°40'59"E - 100.00'
H	N1°19'01"E - 74.15'
I	S88°40'59"E - 74.32'
J	S 2°42'15"E - 166.63'
K	S86°38'01"W - 20.00'
L	S 2°42'15"E - 199.01'
M	S 3°21'59"E - 302.00'
N	N86°38'01"E - 20.00'
O	S 3°21'59"E - 67.55'
P	S74°15'55"W - 164.15'
Q	S24°18'40"E - 8.84'
R	S65°40'48"W - 40.00'
S	S24°18'40"E - 39.50'
T	N65°41'02"E - 14.99'
U	S 24°19'59"E - 76.10'
V	S65°40'48"W - 25.00'
W	S55°22'08"W - 50.93'
X	N12°35'13"W - 125.00'
Y	S65°40'48"W - 85.91'
Z	S74°21'21"W - 107.16'
AA	S75°16'25"W - 160.00'
AB	S14°43'35"E - 145.83'
AC	S74°15'55"W - 66.73'
AD	N1°36'31"E - 2.08'
AE	N15°48'56"W - 180.00'
AF	N74°11'04"E - 56.49'
AG	N62°04'01"E - 228.66'
AH	N62°55'31"E - 100.00'
AI	N56°56'35"E - 75.00'
AJ	N35°50'40"E - 51.33'
AK	N41°07'20"W - 100.00'
AL	N14°53'17"E - 74.72'
AM	N10°13'01"E - 100.00'
AN	N14°0'07"W - 183.39'
AO	S88°40'59"E - 50.00'
AP	S1°19'01"W - 163.28'

112-WD	
A	S74°26'11"W - 169.63'
B	N15°33'49"W - 175.29'
C	S79°07'59"E - 258.70'
D	S30°19'09"W - 86.40'

121-WL	
A	S88°18'58"E - 334.00'
B	S2°11'08"W - 155.89'
C	S78°49'06"W - 456.18'
D	N2°11'08"E - 444.47'
E	N67°54'24"E - 126.00'
F	S3°23'41"W - 237.90'

126-WL	
A	N17°53'22"E - 131.00'
B	S68°36'38"E - 125.00'
C	N57°01'42"E - 104.50'
D	S88°18'58"E - 103.27'
E	N1°41'02"E - 53.51'
F	S88°18'58"E - 50.00'
G	N48°42'34"E - 283.22'
H	S 2°35'38"W - 125.00'
I	S87°24'22"E - 50.00'
J	N2°35'38"E - 125.00'
K	S87°24'22"E - 49.97'
L	S1°36'31"W - 347.16'
M	S1°30'20"W - 85.00'
N	S52°35'20"W - 168.60'
O	S51°14'04"W - 289.94'
P	N54°37'50"W - 343.17'
Q	N76°33'45"W - 163.01'
R	N2°11'08"E - 155.89'
S	S88°18'58"E - 137.80'

123B-WL	
A	S15°31'37"W - 72.00'
B	N84°53'59"E - 65.00'
C	N15°31'37"E - 37.00'
T	N63°16'25"W - 62.00'

117-WL	
A	N36°15'00"E - 523.04'
B	S9°58'23"E - 264.26'
C	S15°31'37"W - 189.58'
D	S9°23'46"W - 19.00'
E	N89°27'59"W - 101.00'
F	S67°54'24"W - 126.00'
G	S78°27'10"W - 124.66'
H	N79°07'59"W - 136.64'
I	N30°19'09"E - 55.02'
J	N75°19'09"E - 150.00'

122-WL	
A	N3°23'41"E - 237.90'
B	S89°27'59"E - 101.00'
C	S9°23'46"W - 241.00'
D	N88°18'58"W - 75.75'

127-WL	
A	S87°24'22"E - 50.00'
B	S2°35'38"W - 125.00'
C	N87°24'22"W - 50.00'
D	N2°35'38"E - 125.00'

75-WL	
A	N68°54'16"E - 193.17'
B	S3°42'30"W - 167.00'
C	S57°01'42"W - 136.54'
D	N17°44'58"W - 180.00'

177-E	
A	N86°44'59"W - 197.68'
B	N1°30'20"E - 589.03'
C	N73°02'12"E - 222.16'
D	S3°28'49"E - 107.56'
E	S1°42'39"E - 59.10'
F	S4°24'01"W - 499.90'

155-E	
A	N1°36'31"E - 518.10'
B	N88°18'56"W - 413.33'
C	N1°41'04"E - 999.18'
D	S88°18'56"E - 412.00'
E	N81°25'50"E - 416.34'
F	Arc Len. = 236.16' Chd. Len. = 236.14' Chd. Br. = S8°26'30"E Radius = 5051.44'
G	N85°01'33"E - 15.33'
H	Arc Len. = 252.82' Chd. Len. = 252.80' Chd. Br. = S5°39'51"E Radius = 5066.77'
I	N88°40'59"W - 255.84'
J	S1°19'01"W - 50.00'
K	S88°40'59"E - 50.00'
L	S1°19'01"W - 151.60'
M	S2°17'04"W - 147.62'
N	S1°19'01"W - 91.50'
O	S14°00'07"E - 183.46'
P	N79°46'59"W - 50.00'
Q	S10°13'01"W - 100.00'
R	S79°46'59"E - 50.00'
S	S14°53'17"W - 74.72'
T	S35°50'40"W - 51.33'
U	S57°26'49"W - 50.55'
V	S62°55'31"W - 100.00'
W	S27°04'29"E - 100.00'
X	S62°04'01"W - 228.66'

117-X	
A	N10°52'01"E - 75.00'
B	S80°28'57"E - 105.00'
C	S35°09'41"W - 85.00'
D	N79°07'59"W - 70.00'

123-WL	
A	N9°24'17"E - 268.00'
B	S64°12'04"E - 193.02'
C	S12°25'51"W - 191.00'
D	N88°18'58"W - 176.56'

129-WL	
A	S15°48'56"E - 205.50'
B	S48°42'34"W - 223.22'
C	N12°20'56"W - 206.15'
D	N88°21'09"W - 20.00'
E	N1°41'04"E - 164.47'
F	S62°53'14"E - 172.29'

132-WL	
A	N51°14'04"E - 289.94'
B	N52°35'20"E - 168.60'
C	S1°30'20"W - 448.77'
D	N64°41'35"W - 385.16'

129-E	
A	S74°11'04"W - 56.49'
B	N66°33'58"W - 90.20'
C	S74°11'07"W - 25.00'
D	N82°33'14"W - 172.29'
E	N1°41'04"E - 183.53'
F	N71°09'58"W - 84.77'
G	N1°41'04"E - 284.36'
H	S88°18'56"E - 413.33'
I	S1°36'31"W - 518.10'

117-ER	
A	N79°07'59"W - 258.70'
B	N12°05'30"W - 180.50'
C	S67°14'48"W - 182.50'
D	N86°24'48"W - 51.55'
E	N23°44'40"W - 717.05'
F	S88°15'49"E - 1235.67'
G	S9°58'23"E - 273.64'
H	S36°15'00"W - 523.04'
I	S75°19'09"W - 150.00'
J	S30°19'09"W - 55.02'

124-WL	
A	N9°58'23"W - 537.90'
B	S88°15'49"E - 666.98'
C	S1°41'04"W - 199.35'
D	S71°09'58"E - 84.77'
E	S1°41'04"W - 348.00'
F	S88°21'09"E - 20.00'
G	S12°20'56"E - 206.15'
H	N88°18'58"W - 50.00'
I	
J	N3°42'30"E - 167.00'
K	S68°54'16"W - 193.17'
L	S17°44'58"E - 180.00'
M	S57°01'42"W - 57.61'
N	N68°36'38"W - 125.00'
O	N66°45'42"W - 89.30'
P	N66°27'07"W - 78.00'
Q	N64°12'04"W - 193.02'
R	S84°53'59"W - 1.58'
S	S15°31'37"E - 37.00'
T	N63°16'25"W - 62.00'
U	N15°31'37"E - 117.58'

129A-WL	
A	N15°48'56"W - 213.82'
B	S66°33'58"E - 90.20'
C	S15°48'56"E - 180.00'
D	N87°24'22"W - 73.62'

133-WL	
A	S87°48'59"W - 308.85'
B	N1°30'20"E - 233.15'
C	N69°23'46"E - 221.18'
D	N2°11'01"W - 99.5'
E	N87°48'59"E - 84.00'
F	S2°11'01"E - 312.50'

130-E	
A	S48°55'40"W - 76.49'
B	S5°24'03"W - 138.15'
C	S66°12'41"W - 260.81'
D	S65°07'14"W - 102.50'
E	S60°07'55"W - 167.78'
F	N84°59'28"W - 42.96'
G	N2°07'57"E - 906.00'
H	S88°15'49"E - 346.35'
I	S23°44'40"E - 523.25'

177-WL	
A	N87°48'59"E - 308.85'
B	S2°11'01"E - 182.26'
C	N85°35'57"W - 100.00'
D	N3°28'49"W - 107.56'
E	S73°02'12"W - 222.16'
F	N1°30'20"E - 120.15'

REVISIONS	BY	CHK.
DETAILS	DATE	BY

J-1 - N57°01'42"E - 89.65'
J-2 - N88°18'58"W - 103.27'
J-3 - S1°41'02"W - 53.51'

TYPE FUNDS
I

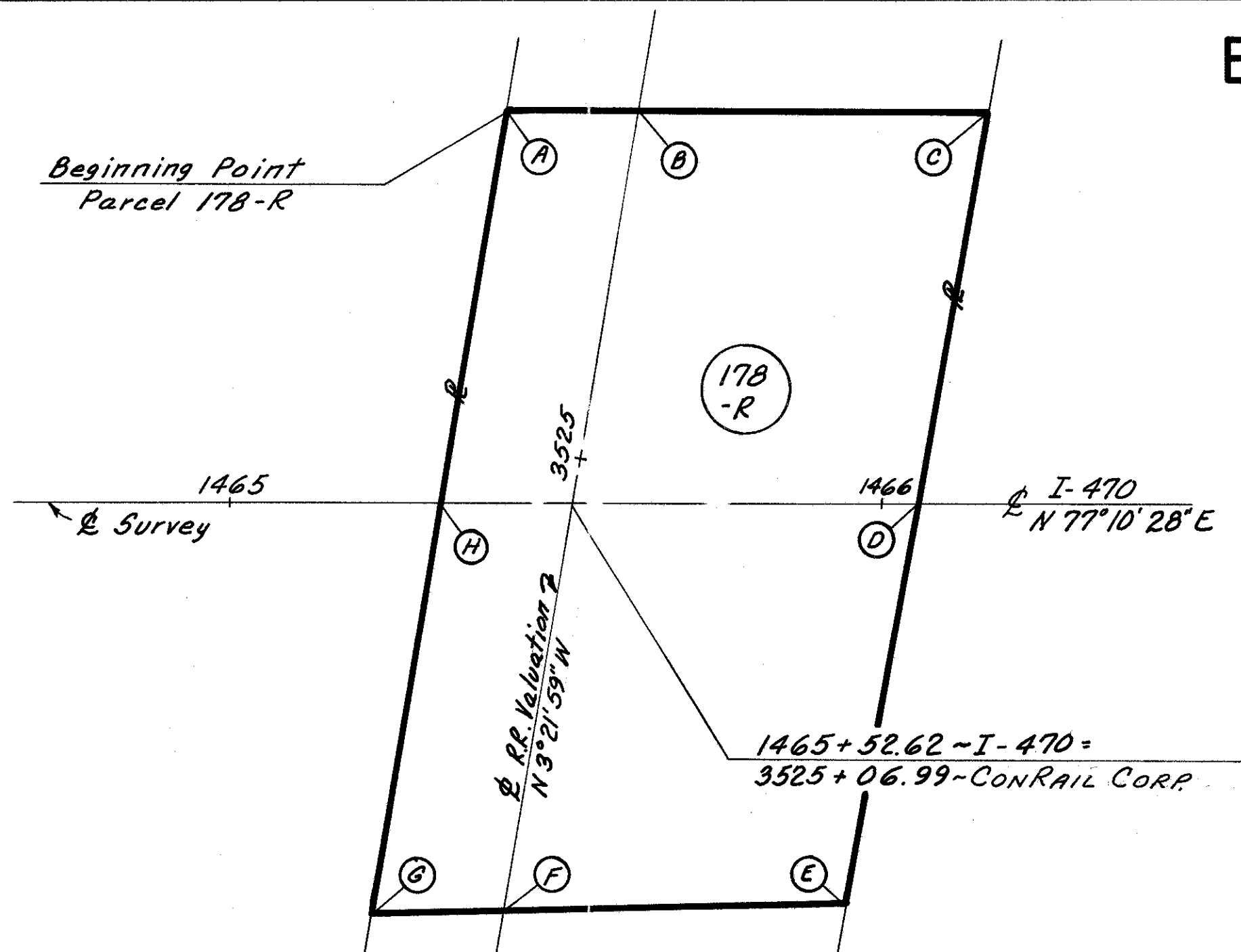

Added Parcel 177-E	
PLAN COMPLETED	
Revised Parcel N°140-WL & 124-WL	9-22-70
Revised Parcel N°112-WD	3-7-72
Revised Parcel N°140-WL to 123 B-WL	4-20-72
Deleted Par. N°118-WL & Revised Par. N°119-WL	6-14-72
Rev. Parcel 126-WL & Parcel 127-WL	9-20-74
Added Parcel 117-E	3-17-76
Changed Parcel 117-E to 117-ER	3-29-76
Added Parcels 129-E and 130-E	11-8-76
Revised Parcel 155-WL	1-6-77
Added Parcel 155-E	2-14-77

DEED DESCRIPTIONS

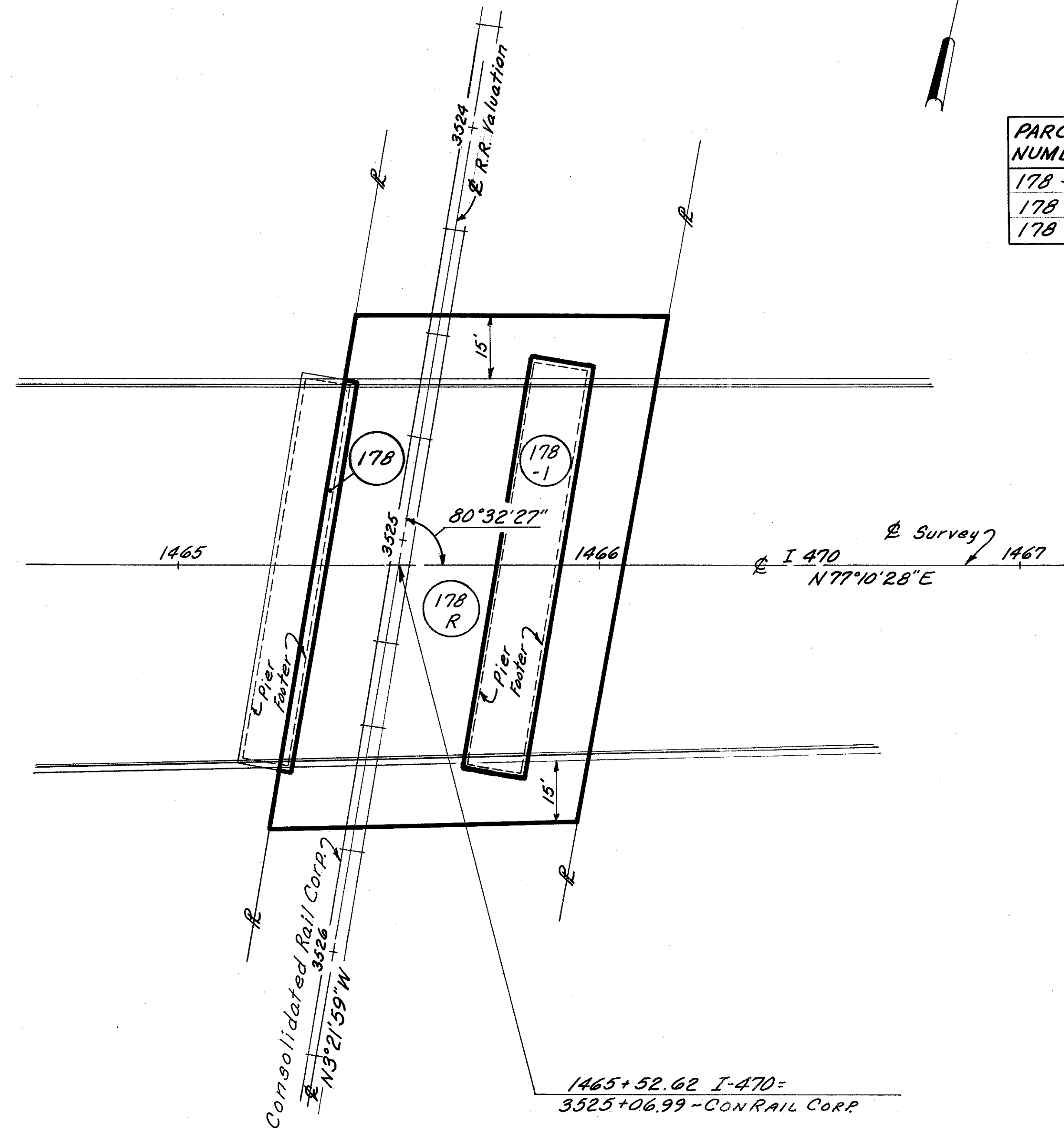
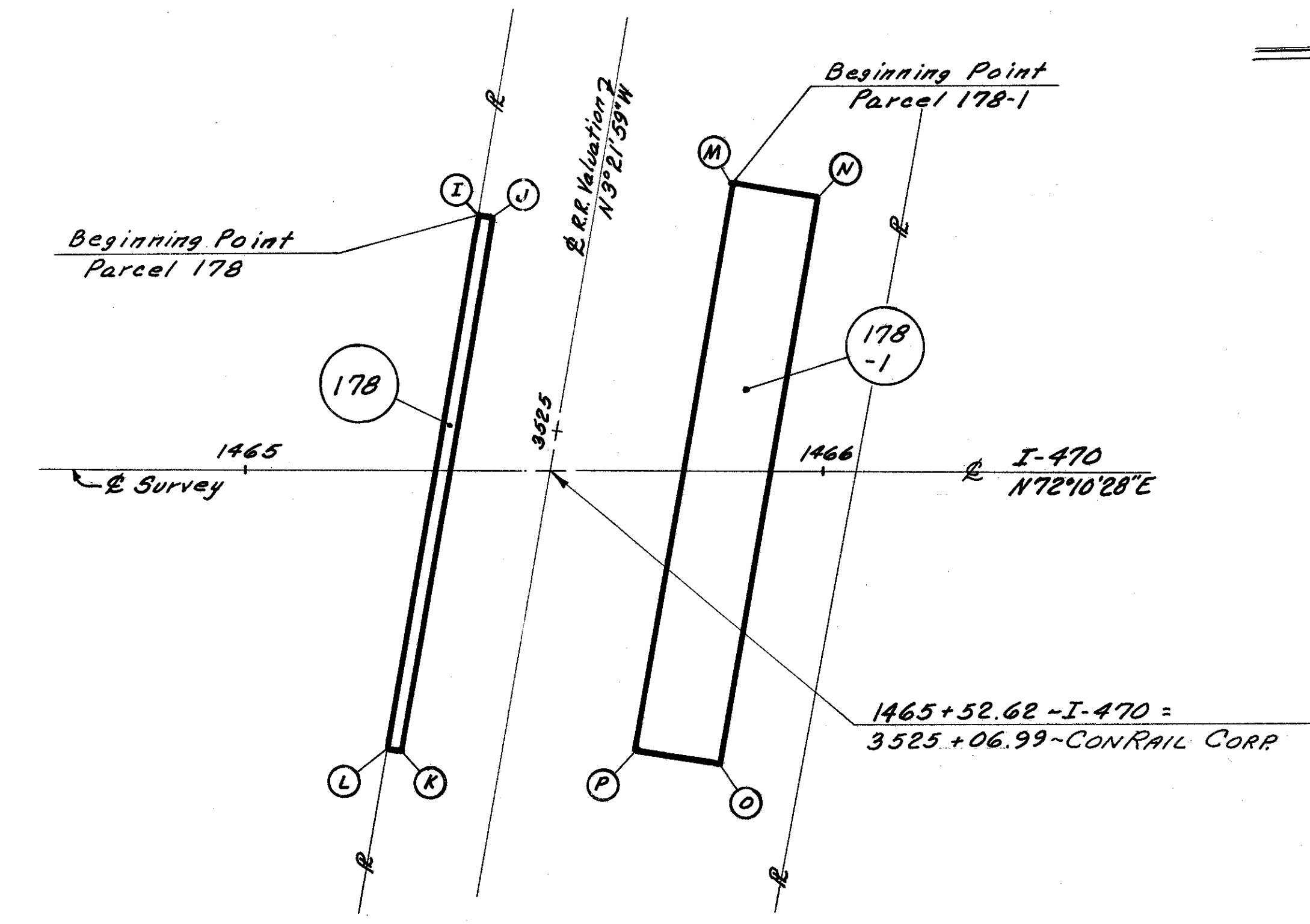
BELMONT COUNTY-PULTNEY TWP-SEC 20-T3N-R2W PROPERTY PLAT CONSOLIDATED RAIL CORPORATION

FHWA REGION	STATE	PROJECT
5	OHIO	1-470-9(2)

BEL-470-5.90
RIGHT OF WAY PLAN
LIMITED ACCESS

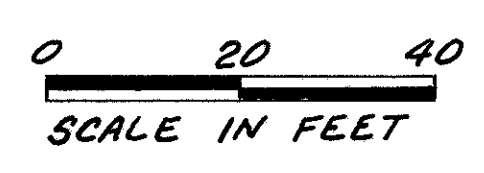


LINE	BEARING	DISTANCE	RADIUS	ARC LENGTH
PARCEL 178-R				
A-B	N 77° 10' 28" E	20.28'		
B-C	N 77° 10' 28" E	59.90'		
C-D	S 2° 39' 29" E	60.96'		
D-E	S 2° 39' 29" E	62.49'		
E-F	S 75° 44' 34" W	52.59'		
F-G	S 75° 44' 34" W	20.37'		
G-H	N 3° 21' 59" W	64.21'		
H-A	N 3° 21' 59" W	60.83'		
PARCEL 178				
I-J	N 86° 36' 28" E	2.76'		
J-K	S 3° 23' 32" E	94.33'		
K-L	S 86° 36' 28" W	2.81'		
L-I	N 3° 21' 59" W	94.33'		
PARCEL 178-1				
M-N	N 86° 36' 28" E	15.00'		
N-O	S 3° 23' 32" E	100.00'		
O-P	S 86° 26' 28" W	15.00'		
P-M	N 3° 23' 32" W	100.00'		



PARCEL NUMBER	EASEMENT	TOTAL AREA	AREA OF OVERLAP		
			178-R	178	178-1
178-R	Aerial	8986 S.F.	—	263 S.F.	1500 S.F.
178	Highway	263 S.F.	263 S.F.	—	—
178-1	Highway	1500 S.F.	1500 S.F.	—	—

PARCEL DESCRIPTION DATA				
POINT	HWY. STATION	OFFSET	R.R. STATION	OFFSET
A	1465+42.34	60.00' Lt.	3525+64.48	20.00' Lt.
B	1465+62.62	60.00' Lt.	3525+67.81	Ø
C	1466+16.52	60.00' Lt.	3525+76.67	53.17' Rt.
D	1466+05.76	Ø	3525+15.72	52.42' Rt.
E	1465+94.73	61.51' Rt.	3524+53.23	51.64' Rt.
F	1465+42.16	62.83' Rt.	3524+43.29	Ø
G	1465+21.80	63.34' Rt.	3524+39.45	20.00' Lt.
H	1465+32.35	Ø	3525+03.66	20.00' Lt.
I	1465+39.75	44.44' Lt.	3525+48.70	20.00' Lt.
J	1465+42.48	43.98' Lt.	3525+48.71	17.24' Lt.
K	1465+27.02	49.07' Rt.	3524+54.37	17.20' Lt.
L	1465+24.25	48.61' Rt.	3524+54.37	20.00' Lt.
M	1465+83.79	50.06' Lt.	3525+61.49	22.52' Rt.
N	1465+98.59	47.60' Lt.	3525+61.50	37.52' Rt.
O	1465+82.20	51.05' Rt.	3524+61.50	37.57' Rt.
P	1465+67.40	48.59' Rt.	3524+61.49	22.57' Rt.



Note: All bearings and angles shown are from highway survey.

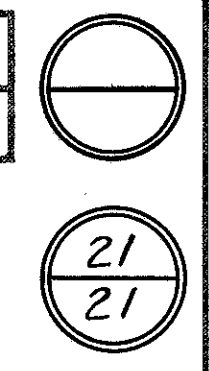
Note: Right-of-Way to be obtained for pier footers is the overall width of footer plus one foot on all sides.

TYPE FUNDS	
I	
PLAN COMPLETED	10-26-76
Revised Ownership Par. 178	11-18-76

BELMONT COUNTY-PULTNEY TWP-SEC 20-T3N-R2W PROPERTY PLAT BALTIMORE AND OHIO RAILROAD COMPANY

FHWA REGION	STATE	PROJECT
5	OHIO	I-470-9(2)

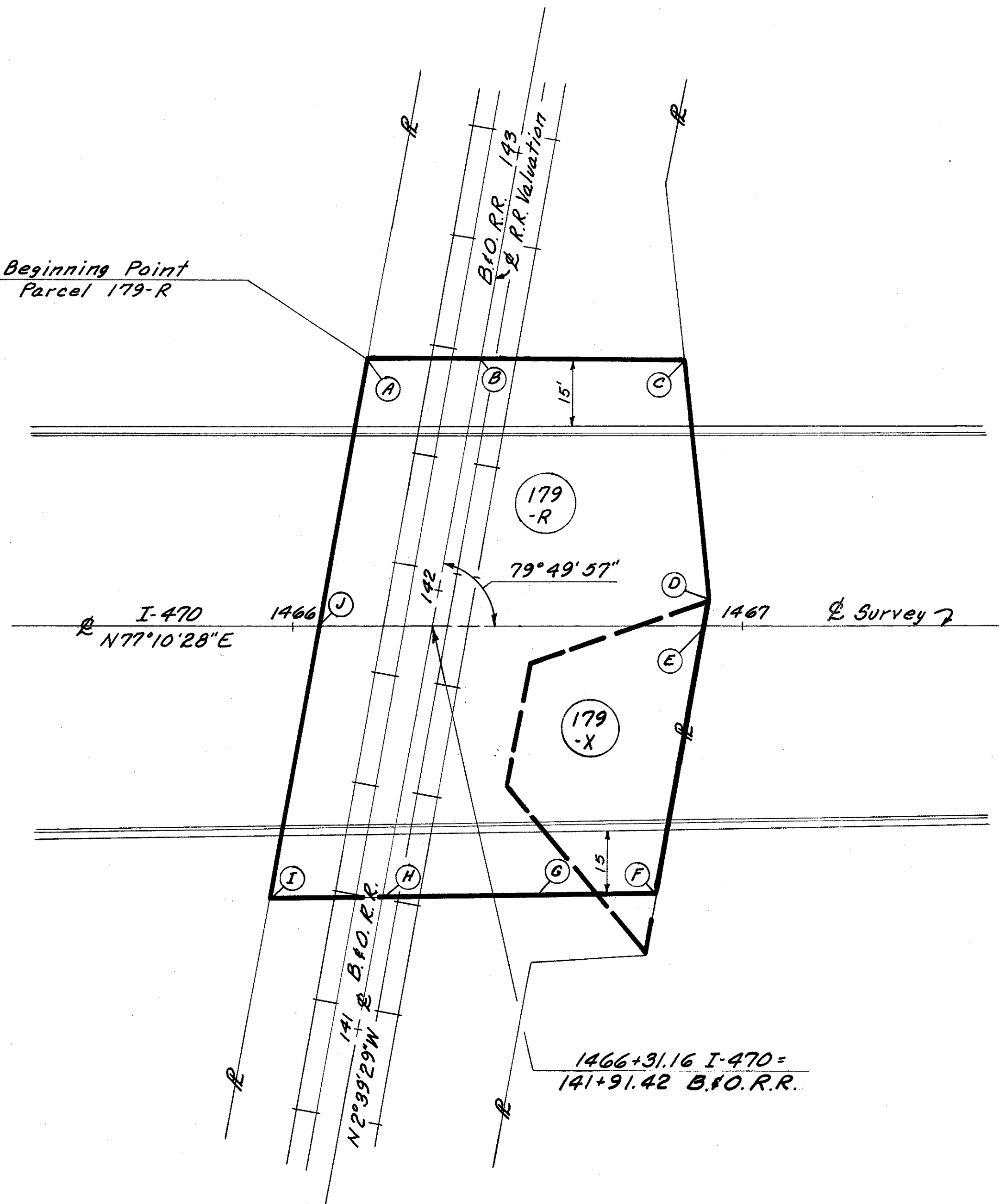
BEL-470-5.90
RIGHT OF WAY PLAN
LIMITED ACCESS



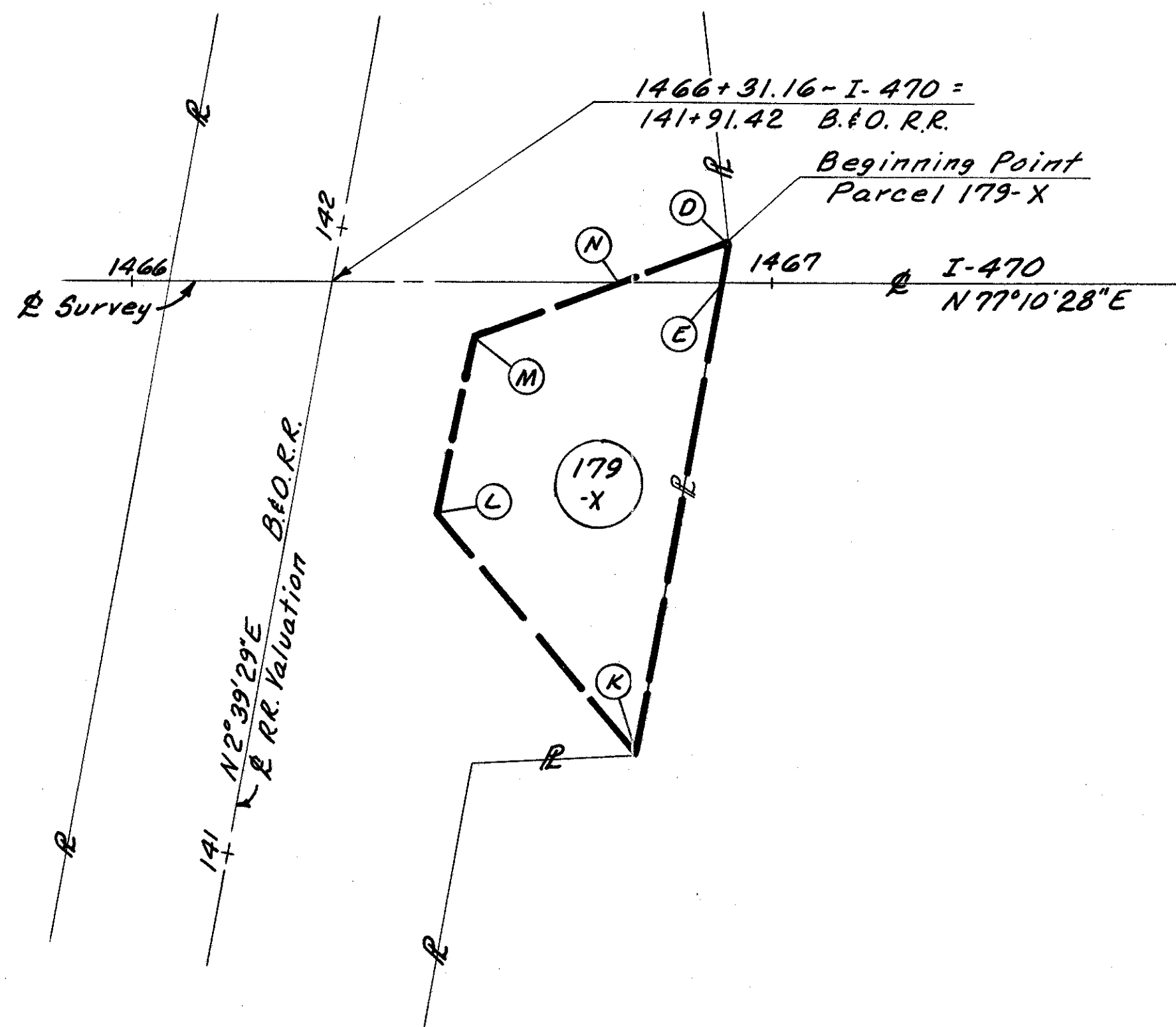
PARCEL NUMBER	EASEMENT REQUIRED	TOTAL AREA	AREA OF OVERLAP	
			AERIAL	CHANNEL
179-R	Aerial	10,001 S.F.	1939 S.F.	
179-X	Channel	2038 S.F.	1939 S.F.	

LINE	BEARING	DISTANCE	RADIUS	ARC LENGTH
PARCEL 179-R				
A-B	N 77° 10' 28" E	25.40'		
B-C	N 77° 10' 28" E	45.80'		
C-D	S 18° 40' 37" E	54.05'		
D-E	S 2° 39' 29" E	6.33'		
E-F	S 2° 39' 29" E	60.96'		
F-G	S 77° 10' 28" W	26.09'		
G-H	S 75° 44' 34" W	35.04'		
H-I	S 75° 44' 34" W	25.52'		
I-J	N 2° 39' 29" W	62.49'		
J-A	N 2° 39' 29" W	60.96'		
PARCEL 179-X				
D-E	S 2° 39' 29" E	6.33'		
E-K	S 2° 39' 29" E	75.35'		
K-L	N 51° 57' 59" W	49.41'		
L-M	N 1° 21' 32" W	28.00'		
M-N	N 57° 5' 49" E	24.48'		
N-D	N 57° 5' 49" E	18.15'		

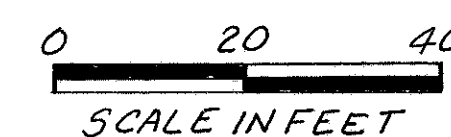
Beginning Point
Parcel 179-R



PARCEL DESCRIPTION DATA				
POINT	HWY STATION	OFFSET	R.R. STATION	OFFSET
A	1466+16.52	60.00' Lt.	142+47.89	25.00' Lt.
B	1466+41.92	60.00' Lt.	142+52.37	℄
C	1466+87.72	60.00' Lt.	142+60.46	45.08' Rt.
D	1466+93.23	6.23' Lt.	142+08.51	60.00' Rt.
E	1466+92.12	℄	142+02.18	60.00' Rt.
F	1466+81.36	60.00' Rt.	141+41.22	60.00' Rt.
G	1466+55.27	60.00' Rt.	141+36.61	34.32' Rt.
H	1466+20.24	60.88' Rt.	141+29.57	℄
I	1465+94.73	61.51' Rt.	141+24.44	25.00' Lt.
J	1466+05.76	℄	141+86.93	25.00' Lt.
K	1466+78.82	74.17' Rt.	141+26.83	60.00' Rt.
L	1466+47.63	35.85' Rt.	141+59.04	22.54' Rt.
M	1466+53.20	8.41' Rt.	141+87.03	23.17' Rt.
N	1466+76.17	℄	141+09.37	44.33' Rt.



NOTE: All bearings and angles shown are from highway survey.



TYPE FUNDS
I

PLAN COMPLETED	10-26-76
----------------	----------