

STATE OF OHIO

DEPARTMENT OF TRANSPORTATION

COL-30-35.29

CITY OF EAST LIVERPOOL COLUMBIANA COUNTY

COL - 30 - 35.29	OHIO
	FHWA REGION 5
U-457(14)	FEDERAL PROJECT

R/W ONLY | COL-30-35.29
U-457(14)

CONVENTIONAL SIGNS

LIMITED ACCESS LINE	-----LA-----
CENTER LINE	-----
EXISTING RIGHT OF WAY LINE	-----R/W-----
FENCE LINE	-----x-----
GUARD RAIL (EXISTING)	-----o-----
GUARD RAIL (PROPOSED)	-----o-----
PROPOSED DITCH FLOW	-----
RAILROAD SIGNAL POLES	-----⊕-----
POLES-TELEPHONE, POWER	-----⊕-----
TREES, EXISTING	-----⊗-----
TREES, TO BE REMOVED	-----⊗-----
WATER MAIN	-----W-----
GAS LINE	-----G-----
EXISTING STORM SEWERS	-----UNDER 24" OVER 24"-----
EXISTING COMBINED SEWERS	=====
EXISTING SANITARY SEWERS	=====
PROPOSED SEWERS	=====
EXISTING MANHOLES	-----○-----
EXISTING CATCH BASINS	-----□-----
PROPOSED MANHOLES	-----●-----
PROPOSED CATCH BASINS	-----■-----
EXISTING FIRE HYDRANT	-----⊘-----
PROPOSED FIRE HYDRANT	-----⊘-----

INDEX OF SHEETS

CENTERLINE SURVEY PLAT	-----1-2-----
R/W FENCE PLAN	-----3-6-----
PROPERTY MAP	-----7-9-----
UTILITY PLAN	-----10-11-----
SUMMARY SHEETS	-----12-19-----
PARCEL DESCRIPTIONS	-----20-22-----
DETAIL SHEETS	-----23-37-----

LIMITED ACCESS

THIS IMPROVEMENT IS ESPECIALLY DESIGNED FOR THROUGH TRAFFIC AND HAS BEEN DECLARED A LIMITED ACCESS HIGHWAY OR FREEWAY BY ACTION OF THE DIRECTOR OF TRANSPORTATION IN ACCORDANCE WITH THE PROVISIONS OF SEC. 5511.02 OF THE REVISED CODE OF OHIO.

— 1983 SPECIFICATIONS —

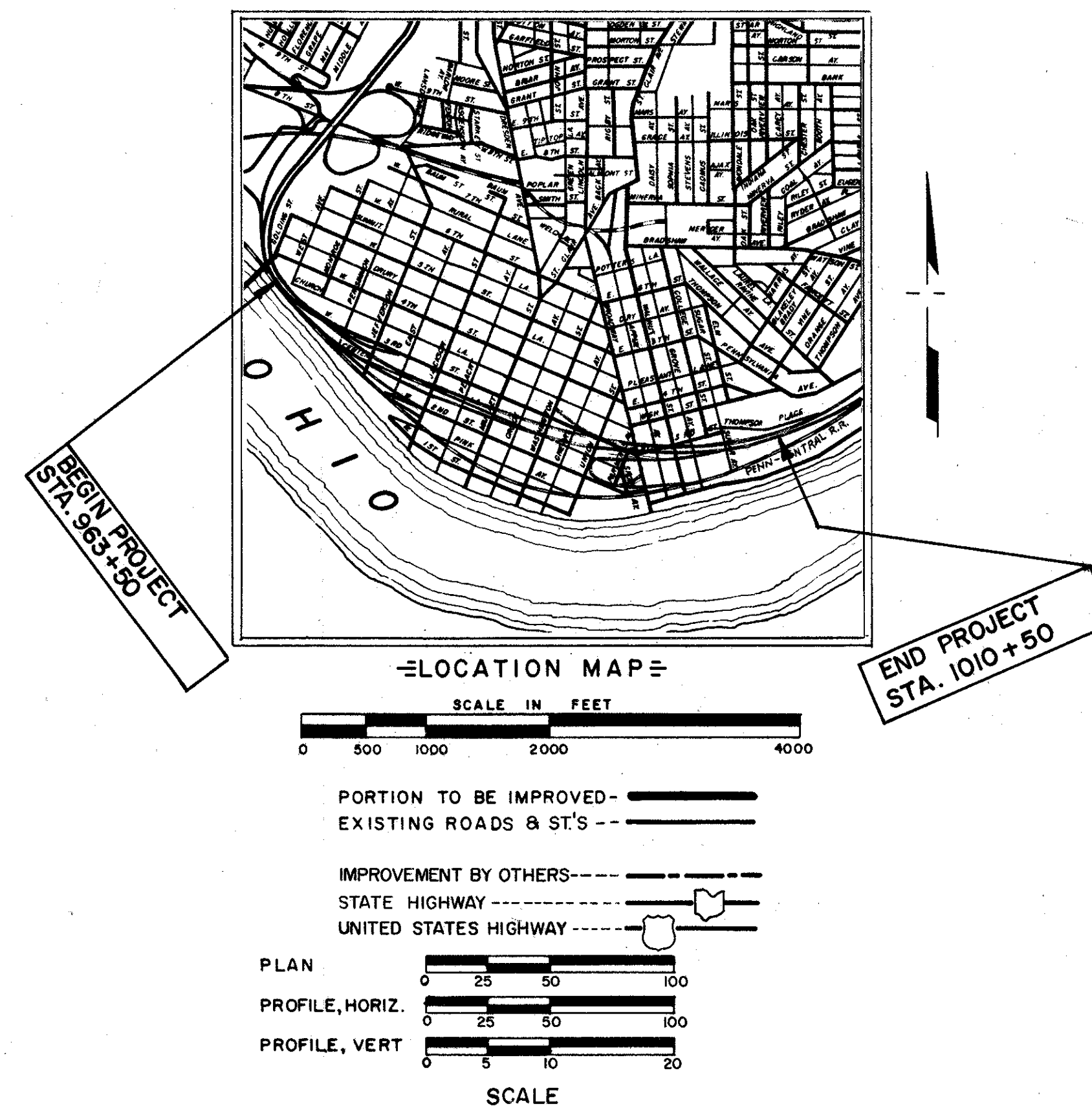
THE STANDARD SPECIFICATIONS OF THE STATE OF OHIO DEPARTMENT OF TRANSPORTATION INCLUDING CHANGES AND SUPPLEMENTAL SPECIFICATIONS LISTED IN THE PROPOSAL SHALL GOVERN THIS PROJECT.

THE RIGHT-OF-WAY FOR THIS PROJECT WILL BE PROVIDED BY THE STATE OF OHIO.

I HEREBY APPROVE THESE PLANS AND DECLARE THAT THE MAKING OF THIS IMPROVEMENT WILL REQUIRE THE CLOSING TO TRAFFIC OF THE HIGHWAY AND THAT DETOURS WILL BE PROVIDED AS INDICATED ON THE PLANS.

APPROVED _____
DATE _____ DISTRICT DEPUTY DIRECTOR

APPROVED _____
DATE _____ ASSISTANT DEPUTY DIRECTOR FOR REAL ESTATE



GLAUS, PYLE, SCHOMER, BURNS, & DEHAVEN, INC.
AKRON, OHIO

W. K. DEHAVEN, P.E.
REG. PROF. ENGINEER
N# 20877

FILE N# COL - 30 - 35.29
DATE OF LETTING _____ 19
CONTRACT N# _____

DATE _____

SUPPLEMENTAL SPECIFICATIONS

DEPARTMENT OF TRANSPORTATION
FEDERAL HIGHWAY ADMINISTRATION

APPROVED

DIVISION _____

DATE _____

COL-30-35.29
COL-39-20.24
R/W PLANS
LIMITED ACCESS

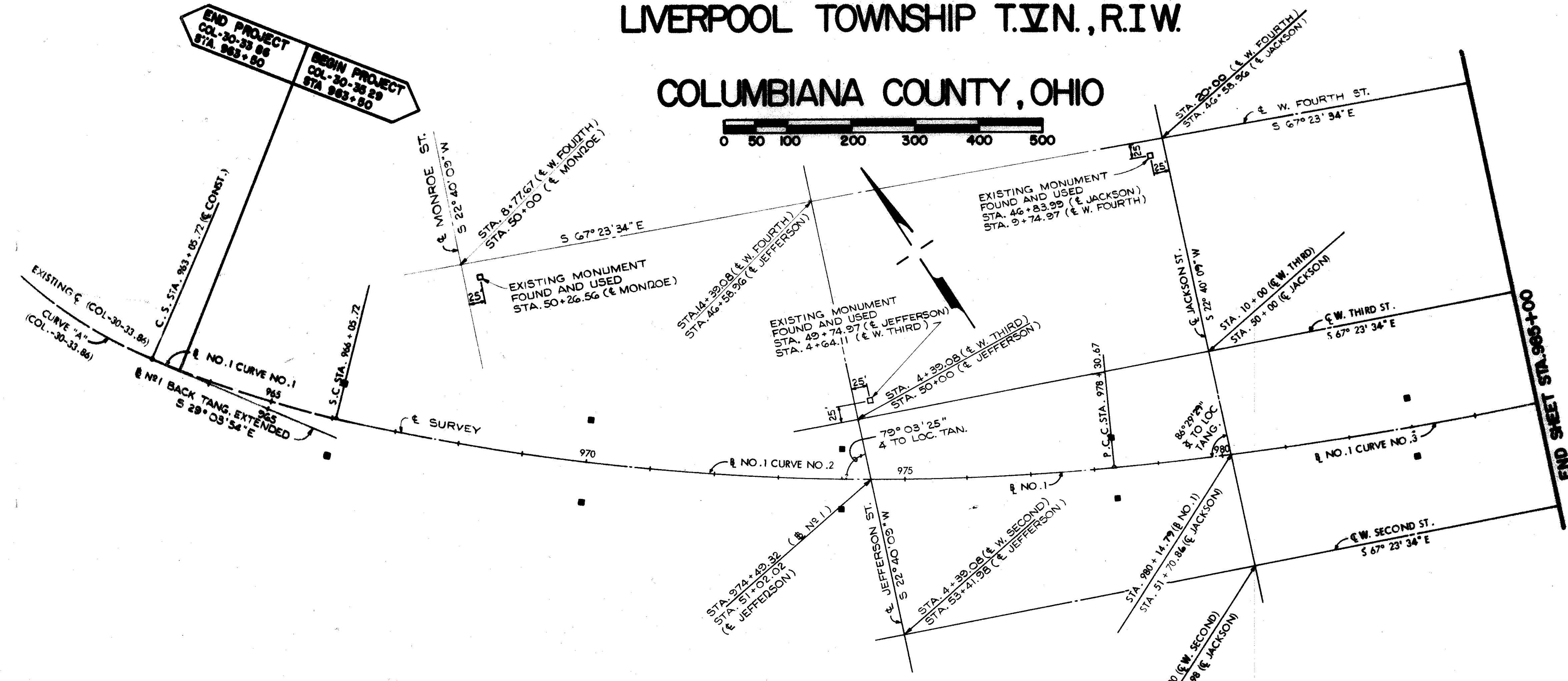

CENTERLINE SURVEY PLAT

COL-30-35.29 , COL-39-20.24

CITY OF EAST LIVERPOOL

LIVERPOOL TOWNSHIP T.V.N., R.I.W.

COLUMBIANA COUNTY, OHIO



NOTE:
THE ALTERNATE STATIONING OF TANGENT METHOD IS USED AS A SUBSTITUTE FOR TRANSITION SPIRALS. THIS METHOD CONSISTS OF THE EXTENSION AND STATIONING FORWARD OF THE BACK TANGENT AT THE BEGINNING OF THE TRANSITION SPIRAL. THE BACK TANGENT IS EXTENDED TO COVER THE LENGTH OF THE TRANSITION SPIRAL.

THIS IMPROVEMENT HAS BEEN DECLARED A LIMITED ACCESS HIGHWAY FROM STATION 963+30 TO STATION 1089+00 BY ACTION OF THE DIRECTOR OF TRANSPORTATION AND RECORDED IN VOLUME 33, PAGE 75, OF THE DIRECTOR'S JOURNAL PURSUANT TO LAW.

EXISTING CURVE "A"
P.I. STA. 960 + 05.31
Δ = 56° 00' 00" LT.
D = 8° 30' 00"
R = 674.07'
T = 358.41'
E = 89.36'
L = 658.82'

NO. 1 CURVE NO. 1 DATA
Δ = 14° 57' 00" LT
Δ₁ = 2° 11' 49" Δ₂ = 12° 45' 11"
D_{c1} = 1° 28' 00" D_{c2} = 8° 30' 00"
L_a = 300.00' T₁ = 186.09'
X_a = 297.64' T₂ = 115.46'
Y_a = 29.78' Pa = 4.60'
L.C. = 299.12'

NO. 1 CURVE NO. 2 DATA
P.I. STA. 972 + 23.26
Δ = 17° 57' 57" LT.
D_c = 1° 28' 00"
R = 3,906.53'
T = 617.54'
L = 1,224.95'
CH = 1,219.94'
E = 48.51'

NO. 1 CURVE NO. 3 DATA
P.I. STA. 985 + 04.94
Δ = 13° 25' 26" LT.
D_c = 1° 00' 00"
R = 5,729.58'
T = 674.27'
L = 1,342.38'
CH = 1,339.31'
E = 39.54'

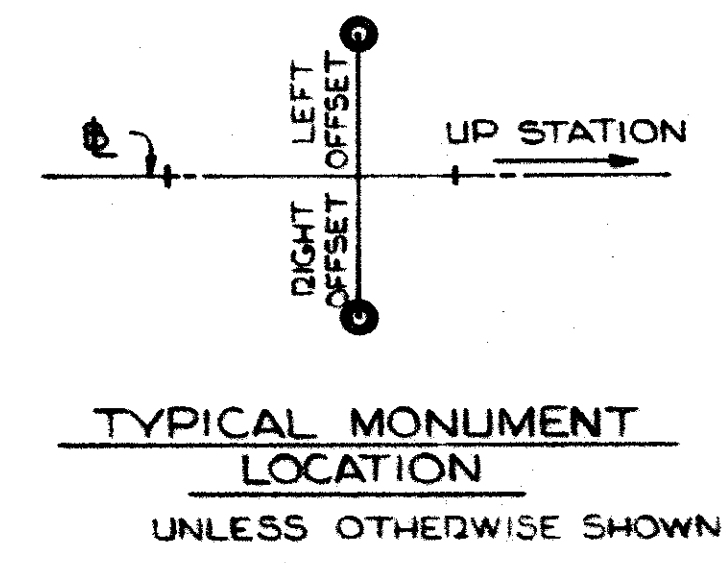
NAME OF ADDITION	VOLUME	PAGE	AFFECTED BY PROJECT
SIMM'S ORIGINAL	16	221	YES
	3	1060	YES

CENTERLINE R/W MONUMENTS TO BE PLACED AT THE DIRECTION OF THE FIELD ENGINEER AT THE FOLLOWING LOCATIONS:

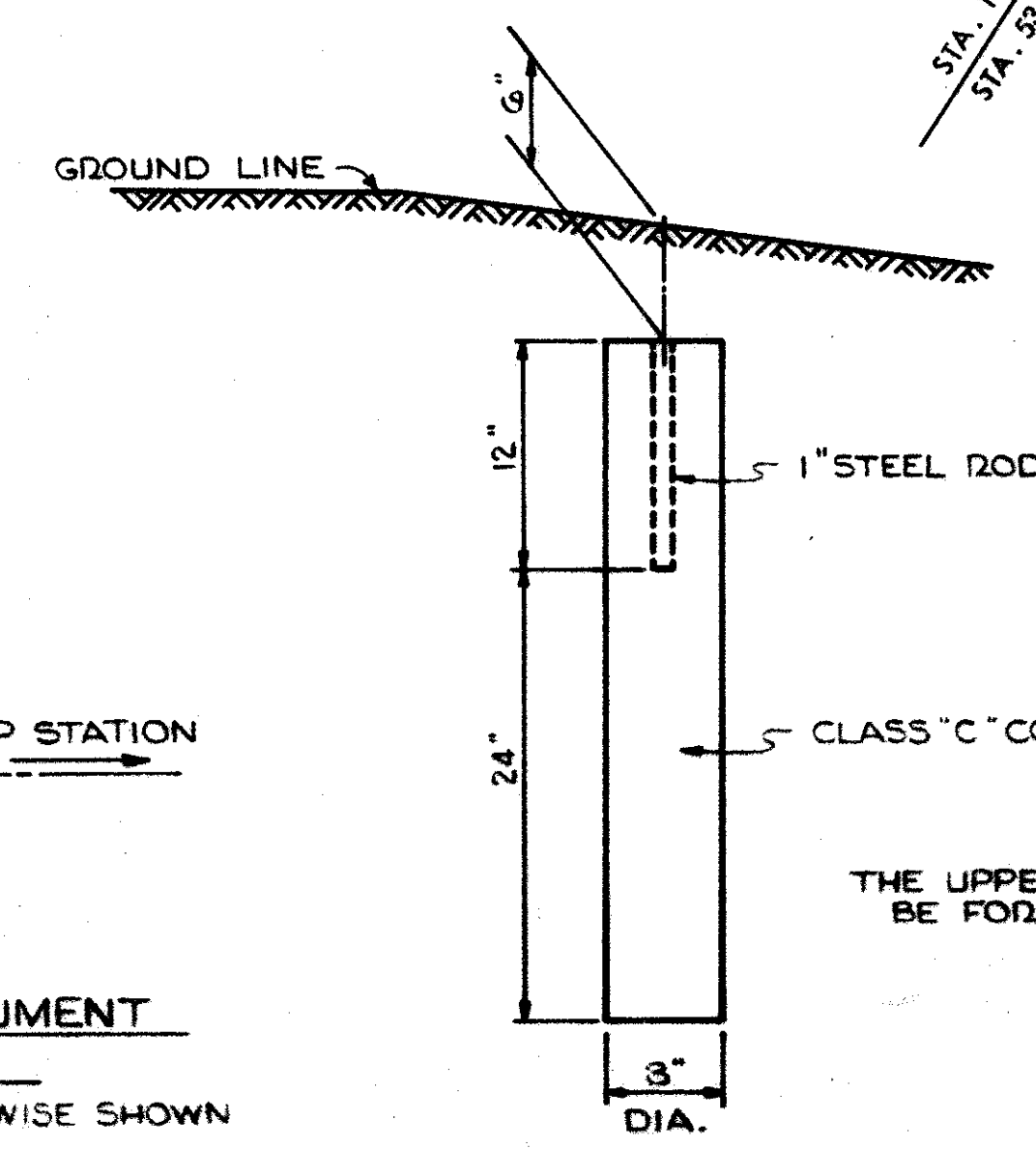
- S. C. STA. 966 + 05.72 (58' LT., 59' RT.)
- P. O. C. STA. 970 + 00 (67' LT., 63' RT.)
- P. O. C. STA. 974 + 00 (47' LT., 47' RT.)
- P. C. C. STA. 978 + 30.67 (47' LT., 47' RT.)
- P. O. C. STA. 983 + 00 (47' LT., 47' RT.)

MONUMENTS TO BE PLACED AS INDICATED.

MONUMENT ASSEMBLIES (SEE THIS SHEET)



TYPICAL MONUMENT LOCATION UNLESS OTHERWISE SHOWN



CENTERLINE REFERENCE MONUMENT

I HEREBY CERTIFY THAT THIS PLAT IS A TRUE DELINEATION OF A SURVEY MADE FOR THE OHIO DEPARTMENT OF TRANSPORTATION IN 1971 BY GLAUS, PYLE, SCHOMER, BURNS AND DEHAVEN.

SIGNED: RICHARD W. SWARTZ
REGISTERED SURVEYOR NO. 5169
DATE: _____

APPROVED _____, 19____
DISTRICT DEPUTY DIRECTOR OF TRANSPORTATION

RECEIVED _____, 19____
RECORDED _____, 19____
BOOK _____ PAGE _____
COUNTY RECORDER

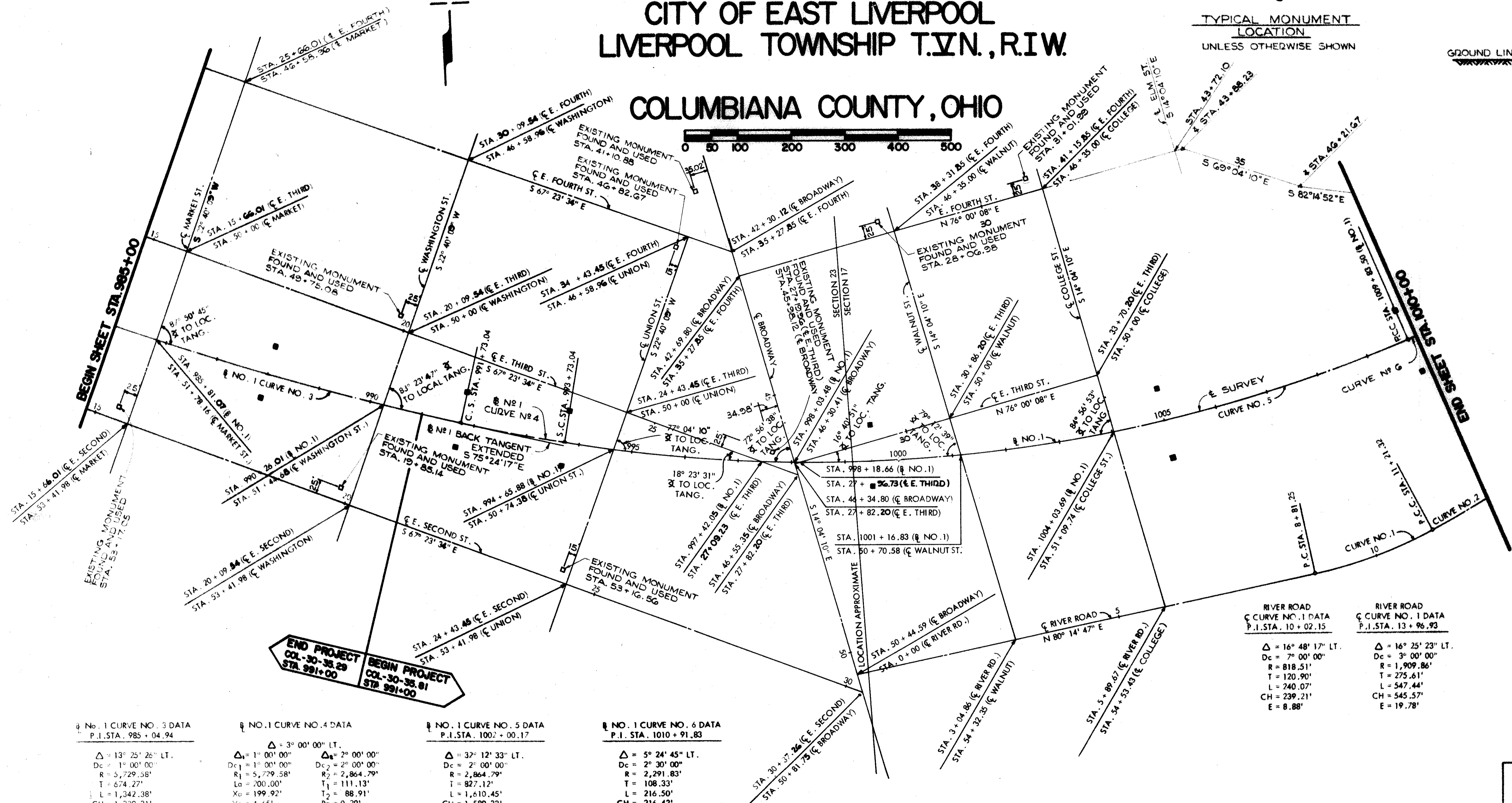
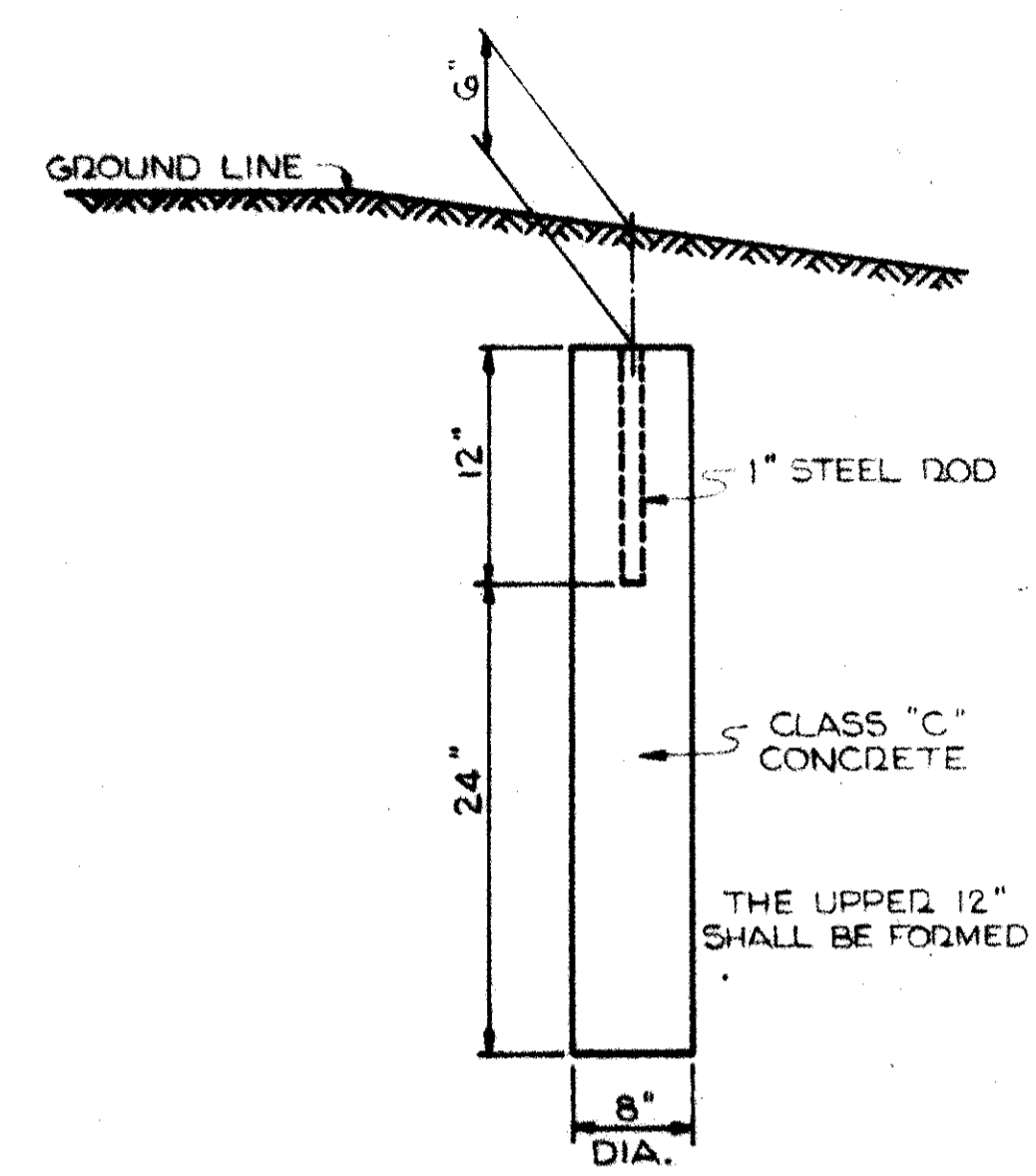
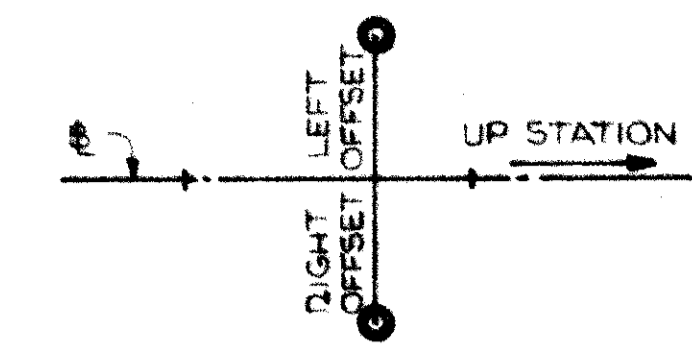
CENTERLINE SURVEY PLAT

COL-30-35.29, COL-39-20.24

CITY OF EAST LIVERPOOL

LIVERPOOL TOWNSHIP T.V.N., R.I.W.

COLUMBIANA COUNTY, OHIO



NOTE:
THE ALTERNATE STATIONING OF TANGENT METHOD IS USED AS A SUBSTITUTE FOR TRANSITION SPIRALS. THIS METHOD CONSISTS OF THE EXTENSION AND STATIONING FORWARD OF THE BACK TANGENT AT THE BEGINNING OF THE TRANSITION SPIRAL. THE BACK TANGENT IS EXTENDED TO COVER THE LENGTH OF THE TRANSITION SPIRAL.

THIS IMPROVEMENT HAS BEEN DECLARED A LIMITED ACCESS HIGHWAY FROM STATION 963 + 50 TO STATION 1089 + 00 BY ACTION OF THE DIRECTOR OF TRANSPORTATION AND RECORDED IN VOLUME 55, PAGE 75, OF THE DIRECTOR'S JOURNAL PURSUANT TO LAW.

NO. 1 CURVE NO. 3 DATA	NO. 1 CURVE NO. 4 DATA	NO. 1 CURVE NO. 5 DATA	NO. 1 CURVE NO. 6 DATA
P.I. STA. 985 + 04.94	P.I. STA. 1002 + 00.17	P.I. STA. 1002 + 00.17	P.I. STA. 1010 + 91.83
$\Delta = 13^\circ 25' 26''$ LT. Dc = 1' 00' 00" R = 5,729.58' T = 674.27' L = 1,342.38' CH = 1,339.31' E = 39.54'	$\Delta = 3^\circ 00' 00''$ LT. Dc ₁ = 1' 00' 00" Dc ₂ = 2' 00' 00" R ₁ = 5,729.58' R ₂ = 2,864.79' L ₁ = 200.00' L ₂ = 111.13' X ₁ = 199.92' Y ₁ = 4.65' L.C. = 199.98'	$\Delta = 32^\circ 12' 33''$ LT. Dc = 2' 00' 00" R = 2,864.79' T = 827.12' L = 1,610.45' CH = 1,589.33' E = 117.01'	$\Delta = 5^\circ 24' 45''$ LT. Dc = 2' 30' 00" R = 2,291.83' T = 108.33' L = 216.50' CH = 216.42' E = 2.56'

RIVER ROAD C. CURVE NO. 1 DATA	RIVER ROAD C. CURVE NO. 1 DATA
P.I. STA. 10 + 02.15	P.I. STA. 13 + 96.93
$\Delta = 16^\circ 48' 17''$ LT. Dc = 7' 00' 00" R = 818.51' T = 120.90' L = 240.07' CH = 239.21' E = 8.88'	$\Delta = 16^\circ 25' 23''$ LT. Dc = 3' 00' 00" R = 1,909.86' T = 275.61' L = 547.44' CH = 545.57' E = 19.78'

NAME OF ADDITION	VOLUME	PAGE	AFFECTED BY PROJECT
ORIGINAL	3	1060	YES
HILL AND SMITH'S	16	419	YES
SMITH, COOK, ROBINSON			
BLAKELEY, MANSLEY AND MITCHELL	24	430	YES

CENTERLINE R/W MONUMENTS TO BE PLACED AT THE DIRECTION OF THE FIELD ENGINEER AT THE FOLLOWING LOCATIONS:

- P. O. C. STA. 988 + 00 (53' LT., 47' RT.)
- C. S. STA. 991 + 73.04 (59' LT., 47' RT.)
- S. C. STA. 993 + 73.04 (59' LT., 47' RT.)
- P. O. C. STA. 999 + 50 (68' LT., 47' RT.)
- P. O. C. STA. 1005 + 00 (60' LT., 72' RT.)
- P. C. C. STA. 1009 + 83.50 (59' LT., 65' RT.)

MONUMENTS TO BE PLACED AS INDICATED

I HEREBY CERTIFY THAT THIS PLAT IS A TRUE DELINEATION OF A SURVEY MADE FOR THE OHIO DEPARTMENT OF TRANSPORTATION IN 1971 BY GLAUS, PYLE, SCHOMER, BURNS AND DEHAVEN.

SIGNED RICHARD W. SWARTS
REGISTERED SURVEYOR NO. 5169

DATE _____

APPROVED _____ 19__
DISTRICT DEPUTY DIRECTOR
OF TRANSPORTATION

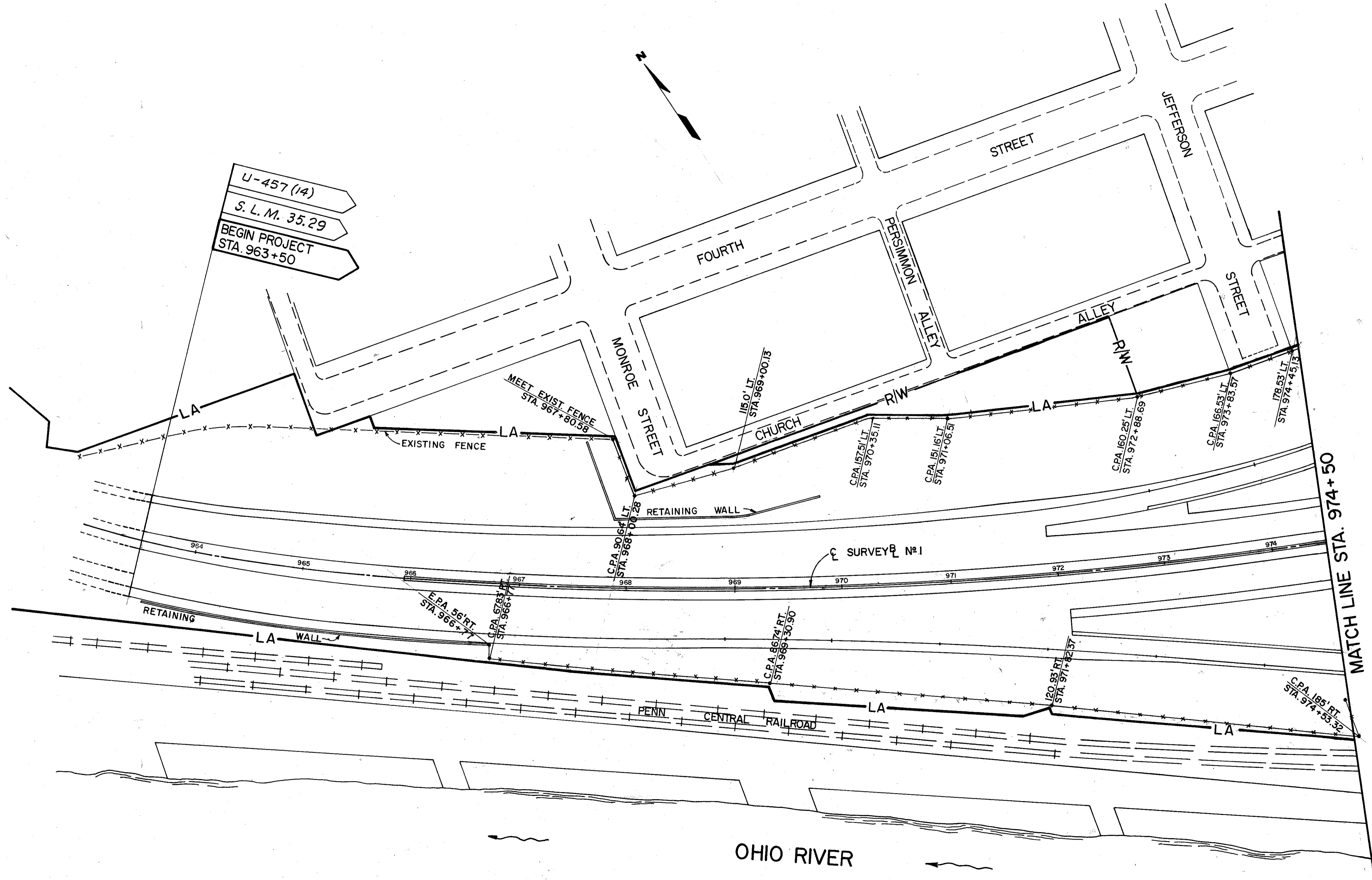
RECEIVED _____ 19__
RECORDED _____ 19__
BOOK _____ PAGE _____
COUNTY RECORDER

CALC. LK DATE 1-3-84	STATE JOB N ^o 11829 (0)	FHWA REGION 5	STATE OHIO	PROJECT U-457
-------------------------	---------------------------------------	---------------------	---------------	------------------

328
362

COL-30-35.29
R/W PLANS
LIMITED ACCESS
CITY OF EAST LIVERPOOL

3
37

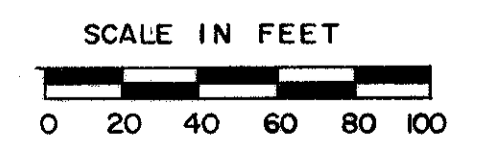


U-457 (14)
S. L. M. 35.29
BEGIN PROJECT
STA. 963+50

ITEM 607 - TYPE CL FENCE					
LOCATION		L/R	LENGTH L.F.	E.P.A. EACH	C.P.A. EACH
FROM	TO				
967+80.58	974+45.13	L	681	1	5
966+77	974+53.32	R	820	1	3
TOTAL			1501	2	8

REV.	DATE	DESCRIPTION

COMPLETION DATE - 2-9-84



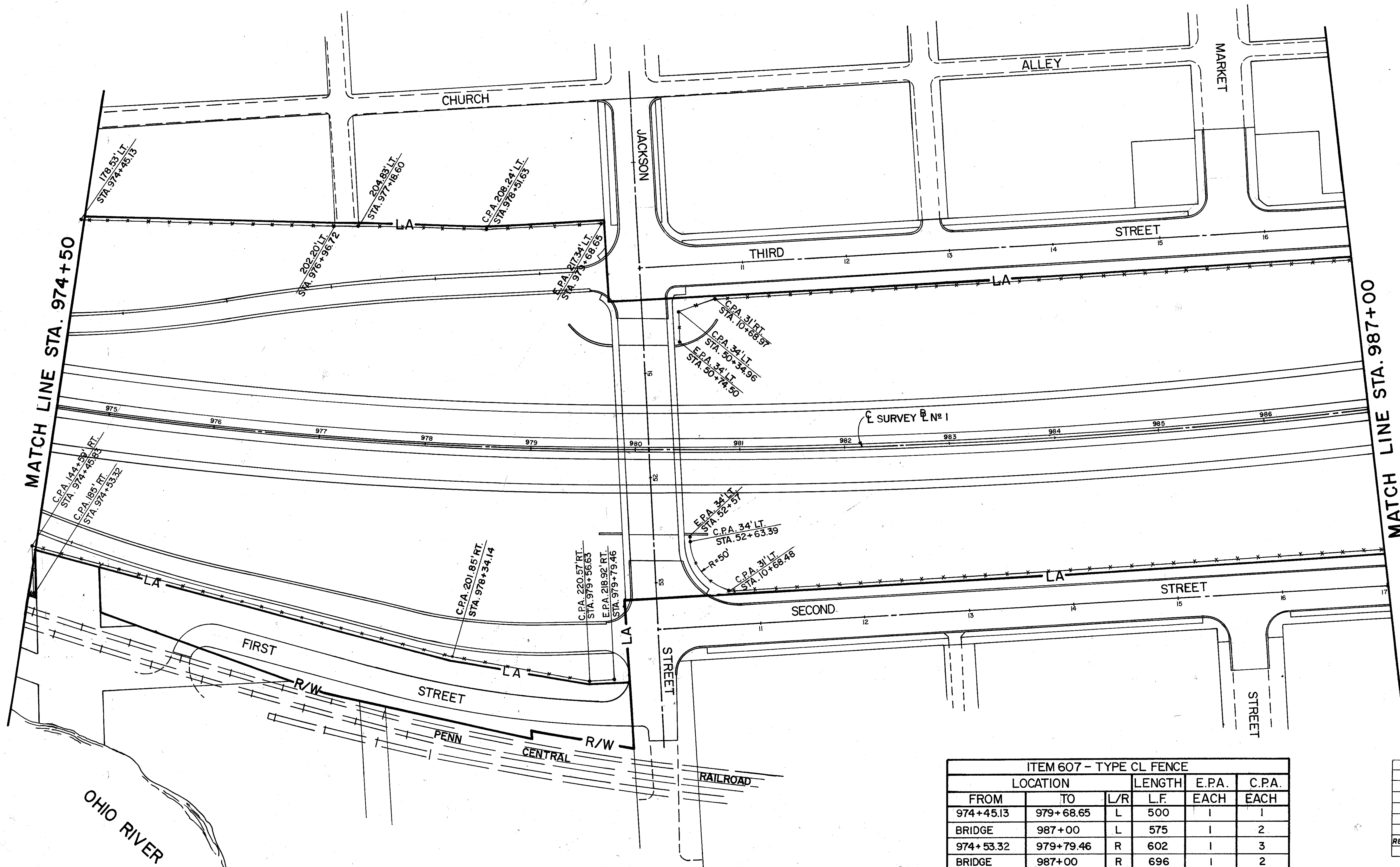
RIGHT OF WAY FENCE
BEGIN TO STA. 974+50

CALC. LK	STATE JOB N ^o	FHWA REGION	STATE	PROJECT
DATE 1-3-84	11829 (0)	5	OHIO	U-457
CHKD. EHC				
DATE 1-10-84				

329
362

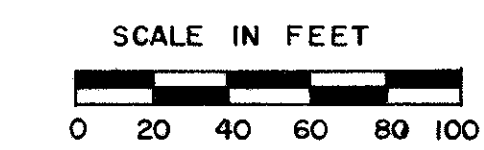
4
37

COL-30-35.29
R/W PLANS
LIMITED ACCESS
CITY OF EAST LIVERPOOL



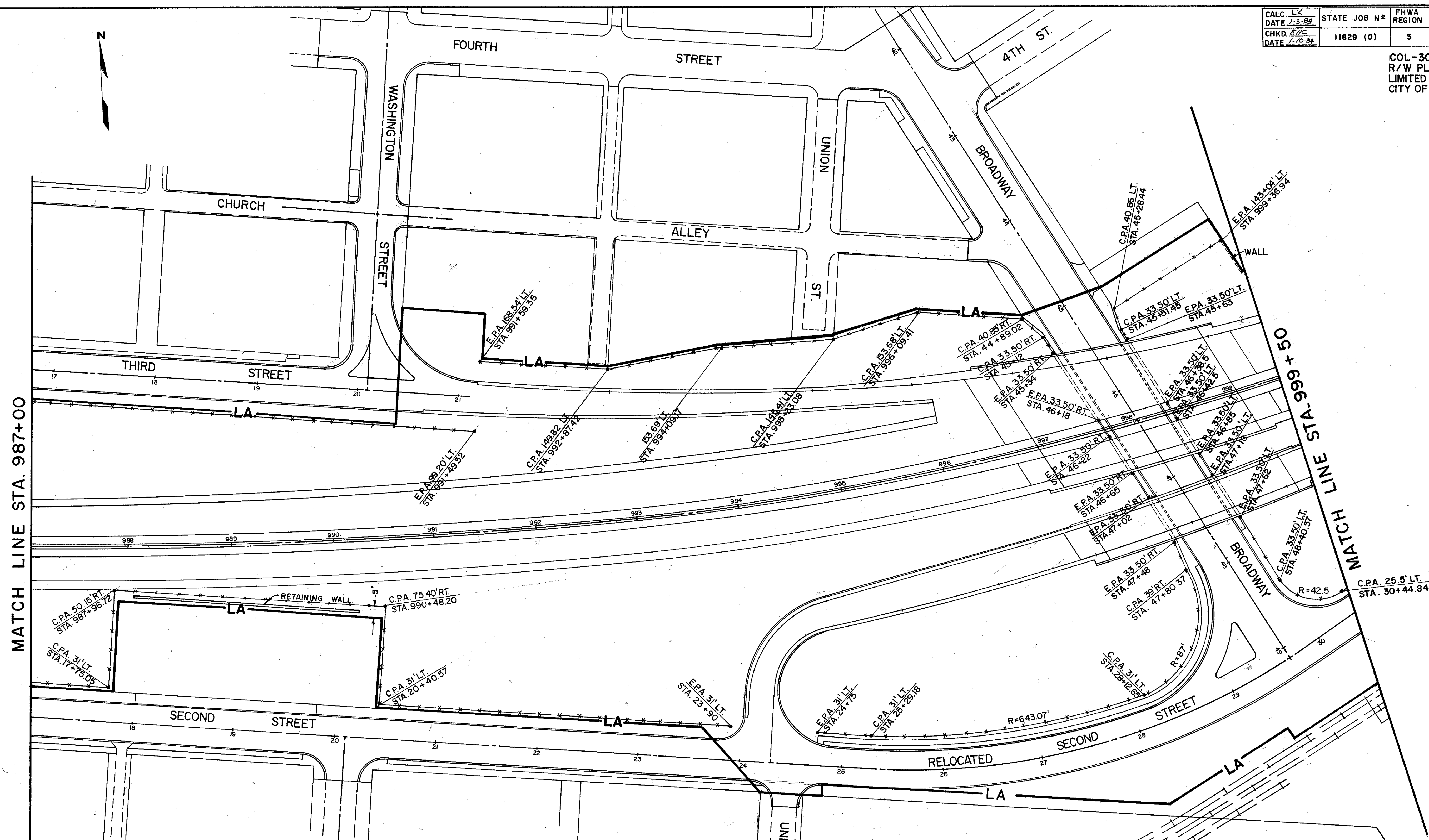
ITEM 607 - TYPE CL FENCE					
LOCATION		L/R	LENGTH L.F.	E.P.A. EACH	C.P.A. EACH
FROM	TO				
974+45.13	979+68.65	L	500	1	1
BRIDGE	987+00	L	575	1	2
974+53.32	979+79.46	R	602	1	3
BRIDGE	987+00	R	696	1	2
TOTAL			2473	4	8

REV	DATE	DESCRIPTION



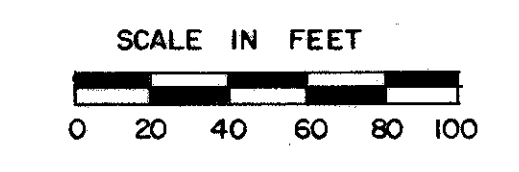
RIGHT OF WAY FENCE
STA. 974+50 TO STA. 987+00

COL-30-35.29
R/W PLANS
LIMITED ACCESS
CITY OF EAST LIVERPOOL



ITEM 607 - TYPE CL FENCE						ITEM 607 GATE TYPE CL EACH
FROM	TO	L/R	LENGTH L.F.	E.P.A. EACH	C.P.A. EACH	
987+00	991+49.52	L	450	1		
991+59.36	BRIDGE	L	587	2	5	
BRIDGE	WALL	L	160	2	2	
987+00	23+90 (2nd)	R	879	1	4	
24+75 (2nd)	BRIDGE	R	491	2	3	
BRIDGE	30+44.84 (2nd)	R	147	1	2	
46+18 (B'WAY)	46+22 (B'WAY)	R	4	2		
46+65 (B'WAY)	47+02 (B'WAY)	R	37	2		
46+38.5 (B'WAY)	46+42.5 (B'WAY)	L	4	2		
46+85 (B'WAY)	47+18 (B'WAY)	L	33	2		
TOTAL			2802	17	16	

REV.	DATE	DESCRIPTION
B-11	7-85	Deleted R/W Fence Gate Lt. of @ Sta. 999+411 and Revised Total Length of R/W Fence.
		COMPLETION DATE - 2-9-84

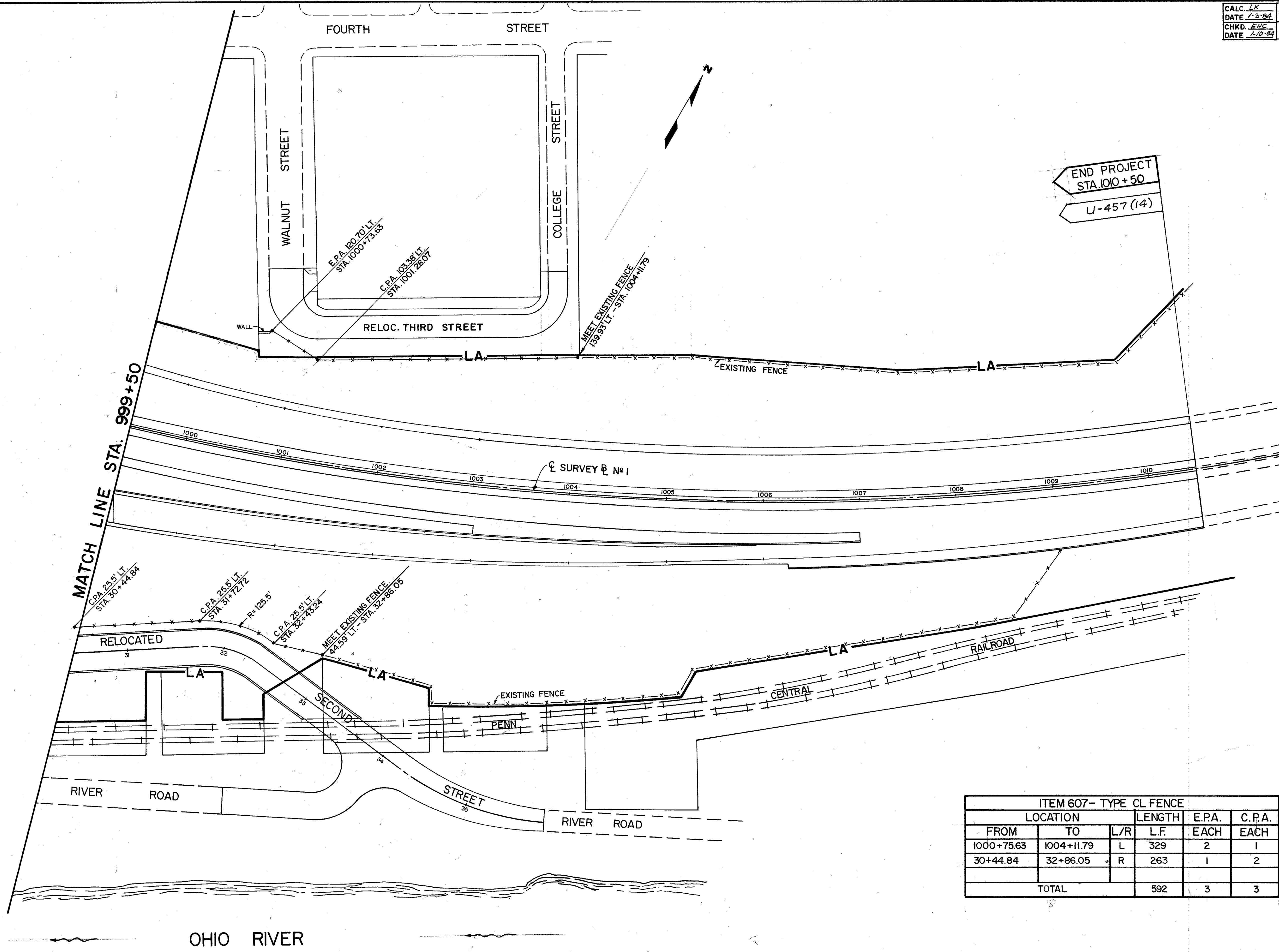


RIGHT OF WAY FENCE
STA. 987+00 TO STA. 999+50

CALC. <i>LK</i>	STATE JOB N°	FHWA REGION	STATE	PROJECT
DATE <i>1-3-84</i>	11829 (0)	5	OHIO	U-457
CHKD. <i>ELC</i>				
DATE <i>1-10-84</i>				

331
362
6
37

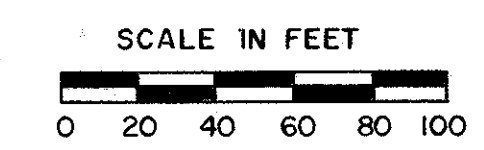
COL-30-35.29
R/W PLANS
LIMITED ACCESS
CITY OF EAST LIVERPOOL



END PROJECT
STA. 1010+50
U-457 (14)

ITEM 607- TYPE CL FENCE					
LOCATION		L/R	L.F.	E.P.A. EACH	C.P.A. EACH
FROM	TO				
1000+75.63	1004+11.79	L	329	2	1
30+44.84	32+86.05	R	263	1	2
TOTAL			592	3	3

REV.	DATE	DESCRIPTION
		COMPLETION DATE - 2-9-84



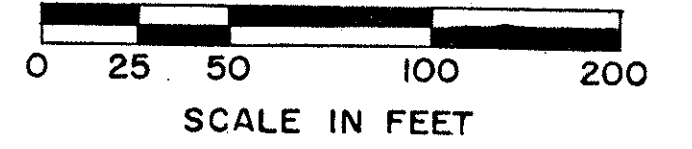
RIGHT OF WAY FENCE
STA. 999+50 TO END

PARCEL No.	OWNERS	PARCEL No.	OWNERS
1-WL	JOHN M. GRAHAM + GERALDINE J. GRAHAM A.K.A. GERALDINE GRAHAM	19-WL	RICHARD MAYS + EVELYN MAYS
2-WL	SARA L. HAGUE F.K.A. SARA L. YAGER	20-WL	CLEVELAND + PITTSBURGH RAILROAD COMPANY
3-WL	THOMAS V. MCELROY + GLORIA MCELROY	21-WL	ESTELL DAVENPORT
4-WL	ANDREW GIAMBRONI + PHOEBE S. GIAMBRONI	22-WL	CLEVELAND + PITTSBURGH RAILROAD COMPANY
5-WL	DELANO D. DRUMM + PEGGY A. DRUMM	23-WL	ROSE WELLS SMITH A.K.A. ROSE WELLS
6-WL	MARY E. FRANKLIN	23-E	
7-WL	ARTHUR L. CARMAN + DEBBIE G. CARMAN	24-WL	DANIEL H. BRAND
7-WD		25-WL	HEIRS OF REBECCA SIMPSON, DECEASED
8-WL	DONALD VULETIC + VIRGINIA VULETIC	25-U	
8-WD		25-T	
9-WL	PAUL E. LITTLE + BETTY S. LITTLE	25-ER	
9-WD		26-WL	CURTIS A. PALMER
10-WL	DONALD L. + SARAH L. MILLER	26-U	
11-WL	DAVE E. MOORE A.K.A. DAVID E. MOORE + PATSY L. MOORE	26-T	
11-U		26-ER	
13-WL	SONDRA L. WEATLEY	27-WL	DANIEL H. BRAND
14-WL	THE CITY OF EAST LIVERPOOL, OHIO	27-U	
15-WL	MARY ELIZABETH FRANKLIN + LETTICE O. LEE	27-T	
16-WL	RODERICK N. MAYS + VIOLET C. MAYS	27-ER	
17-WL	CLARA BARNHART	28-WL	GLEN A. MCCONNELL + EDNA R. MCCONNELL
		28-U	
		28-T	
		28-ER	
		29-WL	ST. STEPHENS CHURCH, AN OHIO RELIGIOUS CORPORATION
		29-U	
		30-WL	THE CITY OF EAST LIVERPOOL
		31-WL	ALICE LOW

PROPERTY MAP

COL-30-35.29

CITY OF EAST LIVERPOOL,
COLUMBIANA COUNTY
SECTION 23 T.5N. R. 1W.

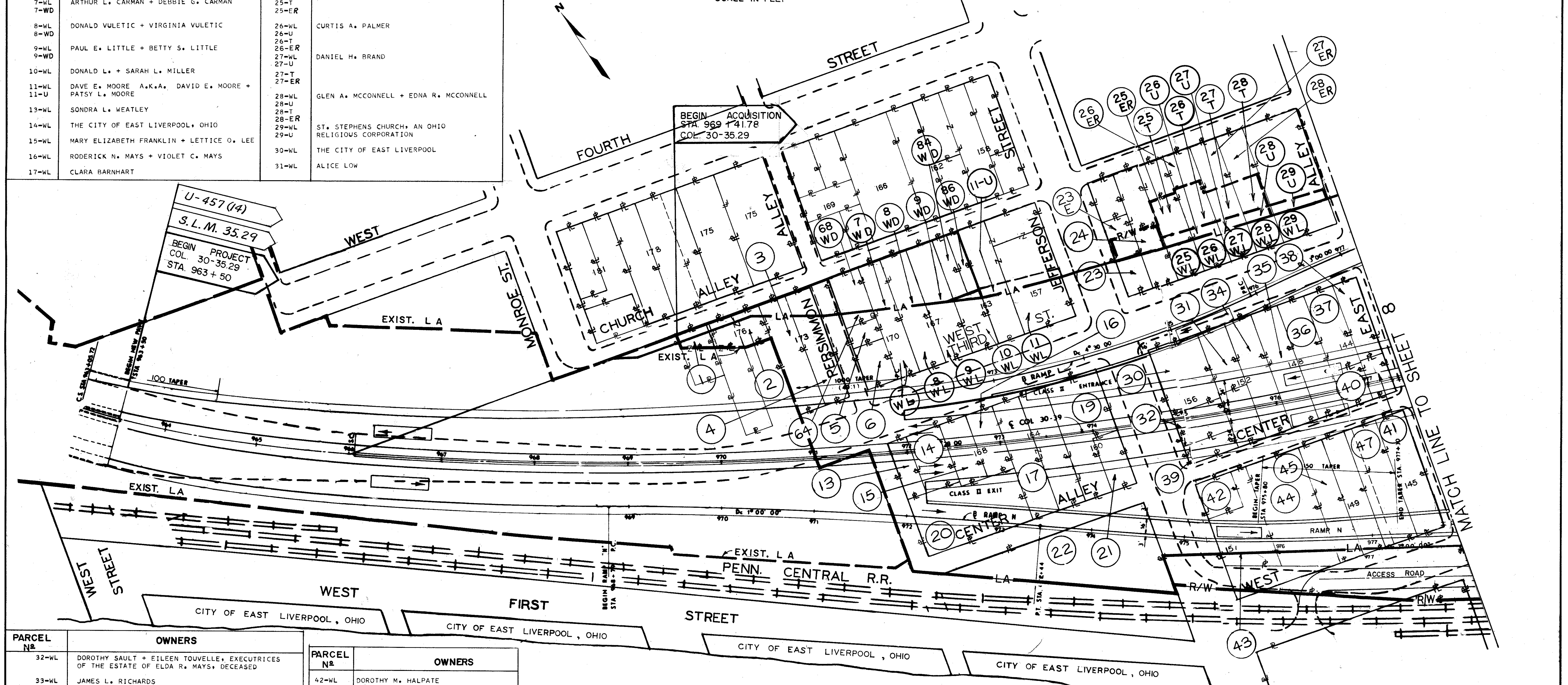


STATE JOB No.	FHWA REGION	STATE	PROJECT
11829 (0)	5	OHIO	U-457

COL-30-35.29
R/W PLANS
LIMITED ACCESS
CITY OF EAST LIVERPOOL

332
362

7
37



PARCEL No.	OWNERS
32-WL	DOROTHY SAULT + EILEEN TOUVELLE, EXECUTRICES OF THE ESTATE OF ELDA R. MAYS, DECEASED
33-WL	JAMES L. RICHARDS
34-WL	WILLIAM S. FOULKS, JR.
35-WL	WILLIAM EDWIN FODEN, III + DELORIS J. FODEN
36-WL	KATHRYN PRESCOTT + ELEANOR M. WATTERS
37-WL	LEONARD BLOOR, JR.
38-WL	STELLA EDITH MILLWARD A.K.A. STELLA MILLWARD
39-WL	RICHARD MAYS + EVELYN MAYS LIFE ESTATE - ANNA ADRIAN
40-WL	RICHARD MAYS + EVELYN MAYS
41-WL	ROBERT BERDINE

PARCEL No.	OWNERS
42-WL	DOROTHY M. HALPATE
43-WL	EDWIN D. FOULKS
44-WL	THE CITY OF EAST LIVERPOOL, OHIO
45-WL	MARIE H. TWEED
46-WL	HEIRS OF EDWARD LARKINS, DECEASED
47-WL	RICHARD MAYS + EVELYN MAYS
48-WL	THELMA CLICK
64-WL	PAULA J. SPAHR
68-WD	PAUL W. OWEN
69-WL	DALE CARNES - OWNER BRUCE HAWKINGBERRY - LAND CONTRACT DONALD V. BRYARLEY
84-WD	
86-WD	JAMES DONALD KENNEDY

REV. DATE	DESCRIPTION
	COMPLETION DATE - 2-9-84

PROPERTY MAP

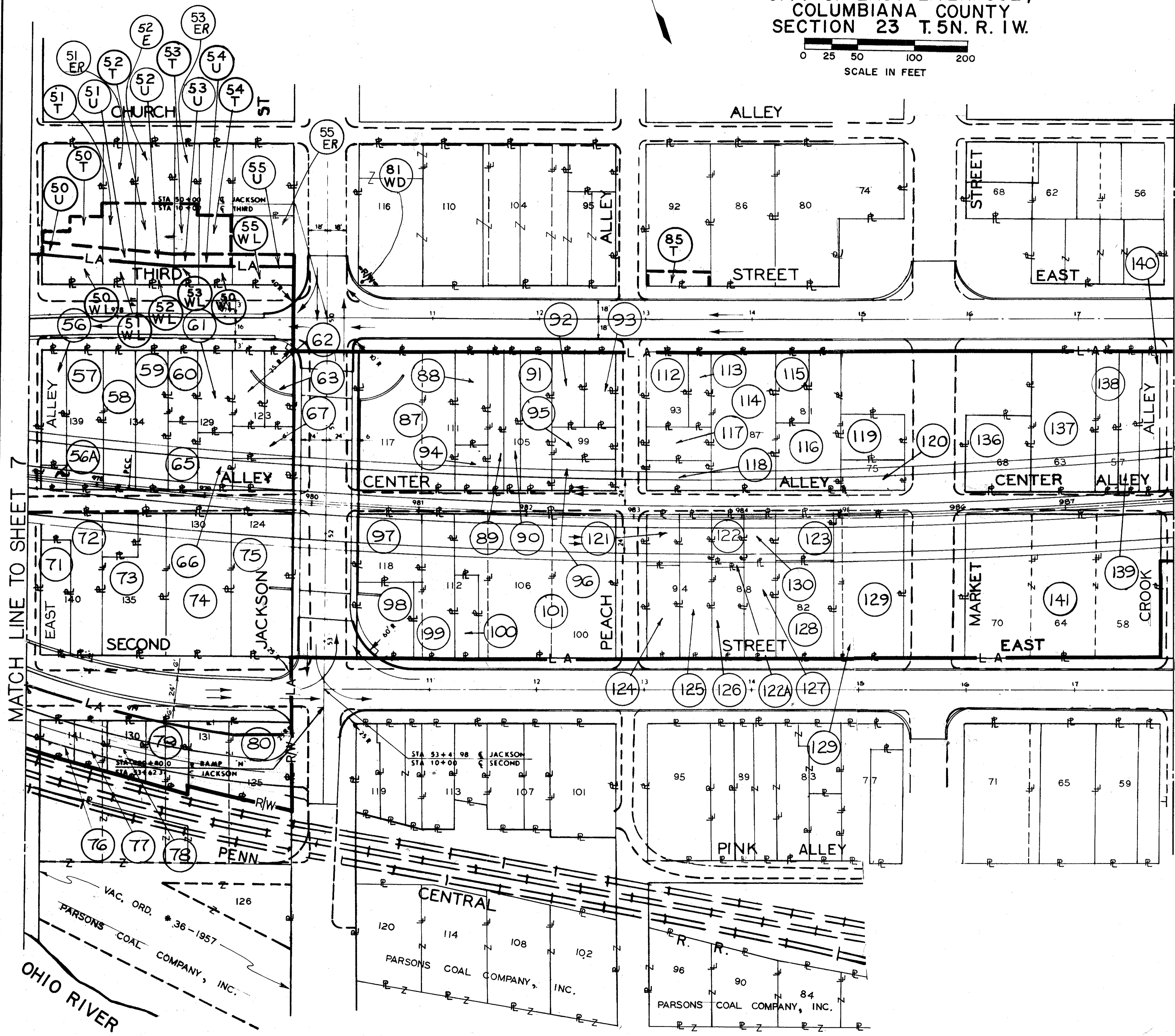
PROPERTY MAP COL-30-35.29

CITY OF EAST LIVERPOOL,
COLUMBIANA COUNTY,
SECTION 23 T.5N. R. 1W.

STATE JOB No	FHWA REGION	STATE	PROJECT
11829 (0)	5	OHIO	U-457

COL-30-35.29
R/W PLANS
LIMITED ACCESS
CITY OF EAST LIVERPOOL

333
362
8
37



PARCEL No	OWNERS	PARCEL No	OWNERS
50-WL	HEIRS OF ALEXANDER OSBORN, DECEASED	90-WL	FANNIE CASCIO
50-U	LIFE ESTATE - EMMA PATTERSON, DOROTHY OSBORN	91-WL	EARL R. BOLE + ESSIE I. BOLE
50-T		92-WL	ELDEN C. WHITE
51-WL	MARGARET SMITH A.K.A. MARGARET H. SMITH	93-WL	ESTATE OF GRACE GREENWOOD DECEASED
51-U		94-WL	WILLIAM R. SIMS + SHIRLEY L. SIMS
51-ER	CLIFFORD C. SHENTON + JUDITH A. SHENTON	95-WL	ESSIE I. BOLE
52-WL		96-WL	OKEY NEWLEN + OLIVE NEWLEN
52-U		97-WL	ROXIE BLYSTONE
52-E	RICHARD MAYS + EVELYN MAYS	98-WL	PARSONS COAL COMPANY, INC., AN OHIO CORPORATION
53-WL		99-WL	ESTATE OF MILTON R. WATSON, DECEASED
53-U		100-WL	DOROTHY L. KOUNTZ, A.K.A. DOROTHY KOUNTZ
53-ER	AGNES A. MCSWEGIN + IRENE K. CRAWFORD	101-WL	AMBRO, INC., AN OHIO CORPORATION
54-WL		102-WL	RUTH E. PARSONS, N.K.A. RUTH PARSONS GREEN - OWNER WILLIAM MILLER - LAND
54-U			
54-T			
55-WL	FIRST FEDERAL SAVINGS AND LOAN ASSOCIATION OF EAST LIVERPOOL		
55-U			
55-ER	JEAN E. SCOTT, MARGARET S. SCOTT OYSTER, F.K.A. MARGARET S. SCOTT, ROBERT E. SCOTT + RICHARD L. SCOTT		
56-WL			
56A-WL	DOROTHY JEAN EDGELL TOMLINSON A.K.A. DOROTHY JEAN EDGELL		
57-WL	SAMUEL J. DECAPIO		
58-WL	GERALDINE J. GRAHAM, EXECUTRIX OF THE ESTATE OF DORA LOWE A.K.A. DORA M. LOWE DECEASED	112-WL	THE FIRST NATIONAL BANK OF EAST LIVERPOOL, AS TRUSTEES FOR THE FIRST CHRISTIAN CHURCH, NINTH AND MAIN STREET, WELLSVILLE, OHIO
59-WL	CLYDE D. WOOD AND BETTY KAY WOOD	113-WL	MARIE H. TWEED
60-WL	WILDA BREEZE + S. TAIT HILBERT JR., PARTNERS, D.B.A. WILDA BREEZE + S. TAIT HILBERT, JR., PROPERTIES	114-WL	THE CITY OF EAST LIVERPOOL, OHIO
61-WL	RALPH F. HUTCHINSON + FLORENCE G. HUTCHINSON	115-WL	EARL R. BOLE + ESSIE I. BOLE
62-WL	MARJORIE E. WOESSNER	116-WL	RUTH MACKAY + THOMAS A. MACKAY
63-WL	BERTHA E. KAUFMAN	117-WL	EDNA WILLIAMS
65-WL	ROBERT E. DUKE + RUTH ANN DUKE	118-WL	WOODROW W. TRAVIS + VIOLET M. TRAVIS
66-WL	RALPH MAYS + PATSY ANN MAYS	119-WL	ELIZABETH ANN COLEMAN + EVELYN JANE COLEMAN
67-WL	MARCELLA M. BANCROFT	120-WL	CHARLIE MAE SCOTT
71-WL	LELAND R. KAPP + BETTY KAPP	121-WL	ROBERT RIGGS
72-WL	LELAND R. KAPP + KAROLE L. KAPP	122-WL	ESTATE OF THEODORE FARNSWORTH, DECEASED, + JOHANNA FARNSWORTH, DECEASED
73-WL	EARNEST CROSS, JR. A.K.A. ERNEST CROSS, JR. + NORA JEAN CROSS	122A-WL	HEIRS OF ETTA M. HAWKINS, A.K.A. ETTA MARIA HAWKINS
74-WL	ROBERT BOICE LAUGHLIN A.K.A. ROBERT LAUGHLIN	123-WL	OLIVER SPENCER
75-WL	IVY M. LEYDA	124-WL	HAZEL PEARL LONG, F.K.A. HAZEL PEARL SICKLES
76-WL	EVELYN P. TAYLOR	125-WL	RAYMOND R. TREVELLINE
77-WL	EVELYN TAYLOR A.K.A. EVELYN P. TAYLOR	126-WL	BETTY L. JAMES, LOUISE WINKLE, DORIS STARR, LENA GIBSON AND FREDA FARNSWORTH
78-WL	DALE MERCER + OPAL MERCER	127-WL	GEORGE JAMES + BETTY LOU JAMES
79-WL	DALE L. MERCER, SR. AND/OR OPAL M. MERCER	128-WL	MICHAEL J. PUSATERI
80-WL	PARSONS COAL COMPANY, AN OHIO CORPORATION	129-WL	DEREDRETH F. WILSON, A.K.A. DEREDRETH WILSON + GRETCHEN WILSON THOMAS
81-WL	ALFRED C. GLOECKNER, JR., A.K.A. ALFRED GLOECKNER + SANDRA M. GLOECKNER	130-WL	DAVE E. MOORE + PATSY L. MOORE
83-WL	CITY OF EAST LIVERPOOL, OHIO	136-WL	FRANK J. MANGANO
85-T	FRANK L. POTTS + VIRGINIA M. POTTS	137-WL	ALFRED C. GLOECKNER, JR. + SANDRA M. GLOECKNER
87-WL	THE TRUSTEES OF THE ST. JOHN EVANGELICAL LUTHERAN CHURCH OF EAST LIVERPOOL, OHIO	138-WL	JOSEPHINE L. DOWNARD
88-WL	JUANITA WILLIAMS	139-WL	JOSEPH LANEVE + ELEANOR M. LANEVE
89-WL	JOHN S. WISE	140-WL	DANIEL D. HOWELL + HELEN HOWELL
		141-WL	FRANK J. MANGANO

Dist. 51-91	Changed Par. 51-E, 53-E & 55-E to 51-ER, 53-ER & 55-ER
6884	Revised Record Area and Residue for Par. 81-WD
REV. DATE	DESCRIPTION
COMPLETION DATE - 2-9-84	

PROPERTY MAP

PROPERTY MAP

COL-30-35.29

CITY OF EAST LIVERPOOL,
COLUMBIANA COUNTY,
SECTION 23 T.5N. R. 1W.

STATE JOB No	FHWA REGION	STATE	PROJECT
11829 (0)	5	OHIO	U-457

334
362
9
37

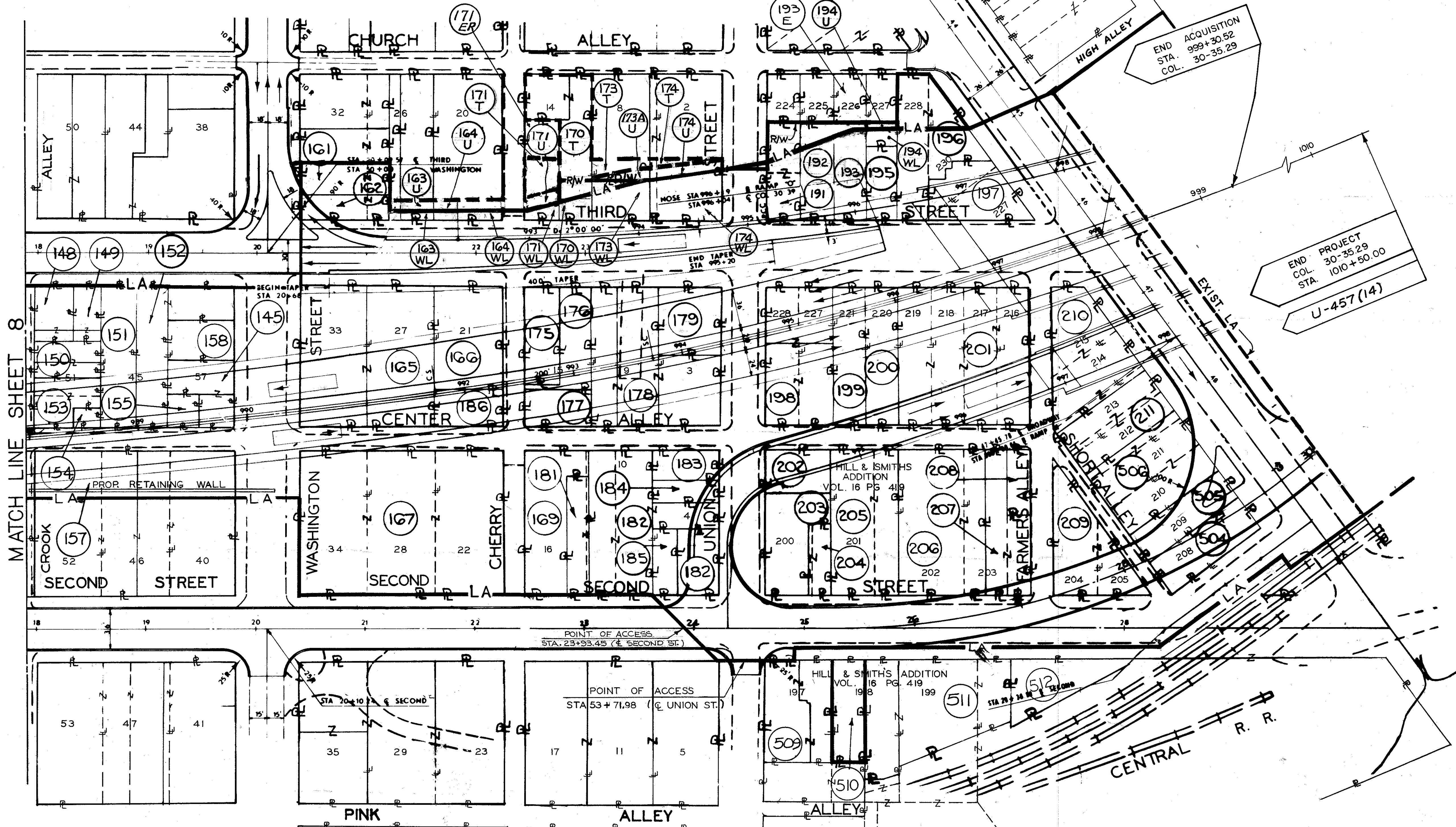
COL-30-35.29
R/W PLANS
LIMITED ACCESS
CITY OF EAST LIVERPOOL

PARCEL No	OWNERS	PARCEL No	OWNERS
45-WL	ROSS D. WILLIAMSON A.K.A. ROSS DAVID WILLIAMSON	162-WL	WILLIAM THOMAS GRAHAM
148-WL	PAULA J. SPAHR	163-WL	MARIE H. TWEED
149-WL	MARIE H. TWEED	164-WL	JACQUELINE E. CASTO, A.K.A. JACQUELINE CASTO
150-WL	GUSTAVUS BURGESS, A.K.A. GUSTAVIUS BURGESS	165-WL	JAMES A. MOORE
151-WL	MARY A. CARROLL	166-WL	HARVEY N. MCHENRY, LOUISE L. BELL AND HEIRS OF ALEXINA MCHENRY, DECEASED
152-WL	WILLIAM J. MAGILL + MARY JEAN MAGILL	167-WL	CITY OF EAST LIVERPOOL, OHIO
153-WL	RICHARD J. BRYER + GERALDINE A. BRYER	169-WL	CITY OF EAST LIVERPOOL
154-WL	GUSTAVUS BURGESS, A.K.A. GUSTAVIUS BURGESS	170-WL	JAMES T. TAYLOR AND EVELYN A. TAYLOR, N.K.A. EVELYN A. ARKADION
155-WL	C. GLEN MCGAFFIC	170-T	
156-WL	OWNER UNKNOWN	171-WL	DOROTHY ADAMS
156-U		171-U	
157-WL	THE OHIO POWER COMPANY, AN OHIO CORPORATION	171-T	
158-WL	MARY JEAN MAGILL	171-ER	ALICE CATHERINE BEANE BANKS
161-WL	DONNA JEAN NALLY + KENNETH PAUL RAYL	173-WL	
		173-T	
		173A-U	BARBARA C. MOORE a.k.a. BARBARA C. BANKS MOORE a.k.a. BARBARA CATHERINE BANKS MOORE



PARCEL No	OWNERS
174-WL	HARRY Y. GEORGE
174-U	
174-T	
175-WL	BEATRICE B. DAVIDSON
176-WL	ORIN C. SMITH, JR.

PARCEL No	OWNERS
177-WL	CITY OF EAST LIVERPOOL, OHIO
178-WL	FRANK L. POTTS
179-WL	FRANK WILLIAM HANCOCK
180-SA	KENT STATE UNIVERSITY
181-WL	ALVIN CROSSWHITE
182-WL	FRANK WILLIAM HANCOCK, A.K.A. FRANK W. HANCOCK
183-WL	RHODA C. JOHNSTON
184-WL	ECONOMY FURNITURE COMPANY, INC., AN OHIO CORPORATION
185-WL	AUDRA PEARL SEARS
186-WL	KENNETH AND ELMA BECKWITH
191-WL	FRANK WILLIAM HANCOCK
192-WL	HENRY H. DAVIES
193-WL	AMOS W. RAYLE
193-E	
194-WL	SCOTT A. OWEN
194-U	
195-WL	NATHAN AND RUTH CHAFINS
196-WL	IRIS LISLE, A.K.A. IRIS LISLE FERGUSON A.K.A. IRIS FERGUSON
197-WL	MORRIS FINEMAN
198-WL	MARY R. BETTERIDGE, KENNETH O. MCCAUGHRY AND JANE ANN EMMERLING
199-WL	EDMOND R. BRAHAM + VIOLET BRAHAM
200-WL	HAYES OIL COMPANY, AN OHIO CORPORATION
201-WL	INN-TOWN MOTEL, INC., AN OHIO CORPORATION
202-WL	JOHN RICHARD WOOMER, JOHN RAY WOOMER + MICHAEL J. PUSATERI
203-WL	CITY OF EAST LIVERPOOL, OHIO
204-WL	JOHN RICHARD WOOMER, JOHN RAY WOOMER + MICHAEL J. PUSATERI
205-WL	HEIRS OF GRAZIA, A.K.A. GRACE PALMISANO, GUS P. PALMISANO, MYRTLE W. PALMISANO, HEIRS OF LENA A. PALMISANO, GUSTINO GERACE, MARY FRICANO
206-WL	CHRISCON COMPANY, AN OHIO CORPORATION
207-WL	WILLIAM A. AND MILDRED PICKENS WOOLLEY
208-WL	MILDRED MARIE PICKENS, M.K.A. MILDRED MARIE WOOLLEY
209-WL	MIKE PUSATERI EXCAVATING COMPANY, INC., AN OHIO CORPORATION
210-WL	EXXON CORPORATION, A NEW JERSEY CORPORATION
211-WL	CARMELLA GALIPO
504-WL	MICHAEL + LOIS J. PUSATERI
505-WL	MARGARET JEFFRIES
506-WL	COMMUNITY RESCUE MISSION, INC., AN OHIO CORPORATION
509-PR	MICHAEL J. PUSATERI + LOIS J. PUSATERI
510-WD	CLEVELAND + PITTSBURGH RAILROAD COMPANY
511-PR	MICHAEL J. PUSATERI
511-E	
512-PR	ALBERT D. AND SHIRLEY M. GREEN
512-E	



REV. DATE	DESCRIPTION
Dist. 5-1-91	Changed Par. 171-E to 171-ER
Dist. 6-2-91	Changed Par. 173-U to 173A-U & Rev. Ownership
Dist. 8-2-91	Revised Ownership on Par. 512-PR & Added Par. 171-E
	COMPLETION DATE - 2-9-84

PROPERTY MAP

UTILITY PLAN

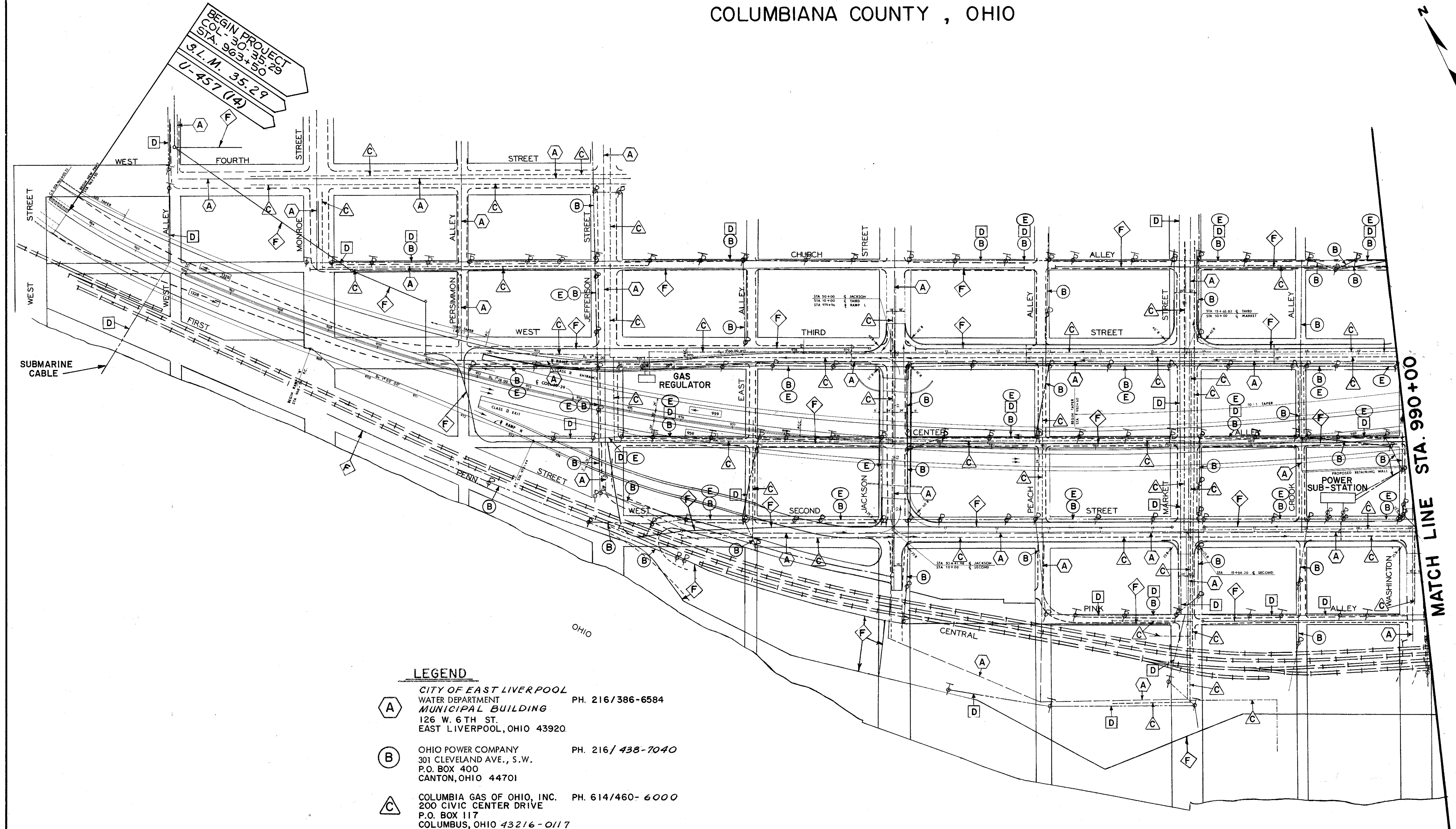
COL-30-35.29
CITY OF EAST LIVERPOOL
COLUMBIANA COUNTY, OHIO

STATE JOB N ^o	FHWA REGION	STATE	PROJECT
11829 (0)	5	OHIO	U-457

335
362

COL-30-35.29
R/W PLANS
LIMITED ACCESS
CITY OF EAST LIVERPOOL

10
37

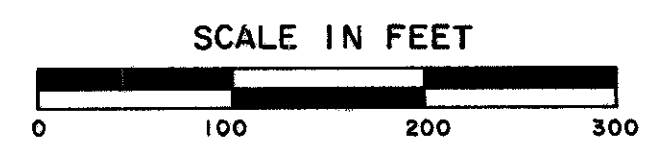


- LEGEND**
- (A)** CITY OF EAST LIVERPOOL
WATER DEPARTMENT
MUNICIPAL BUILDING
126 W. 6 TH ST.
EAST LIVERPOOL, OHIO 43920
PH. 216/386-6584
 - (B)** OHIO POWER COMPANY
301 CLEVELAND AVE., S.W.
P.O. BOX 400
CANTON, OHIO 44701
PH. 216/438-7040
 - (C)** COLUMBIA GAS OF OHIO, INC.
200 CIVIC CENTER DRIVE
P.O. BOX 117
COLUMBUS, OHIO 43216-0117
PH. 614/460-6000
 - (D)** OHIO BELL TELEPHONE COMPANY
2405 MARKET ST.
YOUNGSTOWN, OHIO 44507
PH. 216/744-6450
 - (E)** C.A.T.V. OF OHIO VALLEY, INC.
415 MARKET STREET
EAST LIVERPOOL, OHIO 43920
PH. 216/385-4854
 - (F)** CITY OF EAST LIVERPOOL
SEWER DEPARTMENT
MUNICIPAL BUILDING
126 W. 6 TH ST.
EAST LIVERPOOL, OHIO 43920
PH. 216/386-6584

(G) COLUMBIA GAS TRANSMISSION CORP. PH. 304/357-2000
P.O. BOX 1273
CHARLESTON, W. VA. 25325

REV.	DATE	DESCRIPTION

COMPLETION DATE - 2-9-84



UTILITY PLAN

UTILITY PLAN

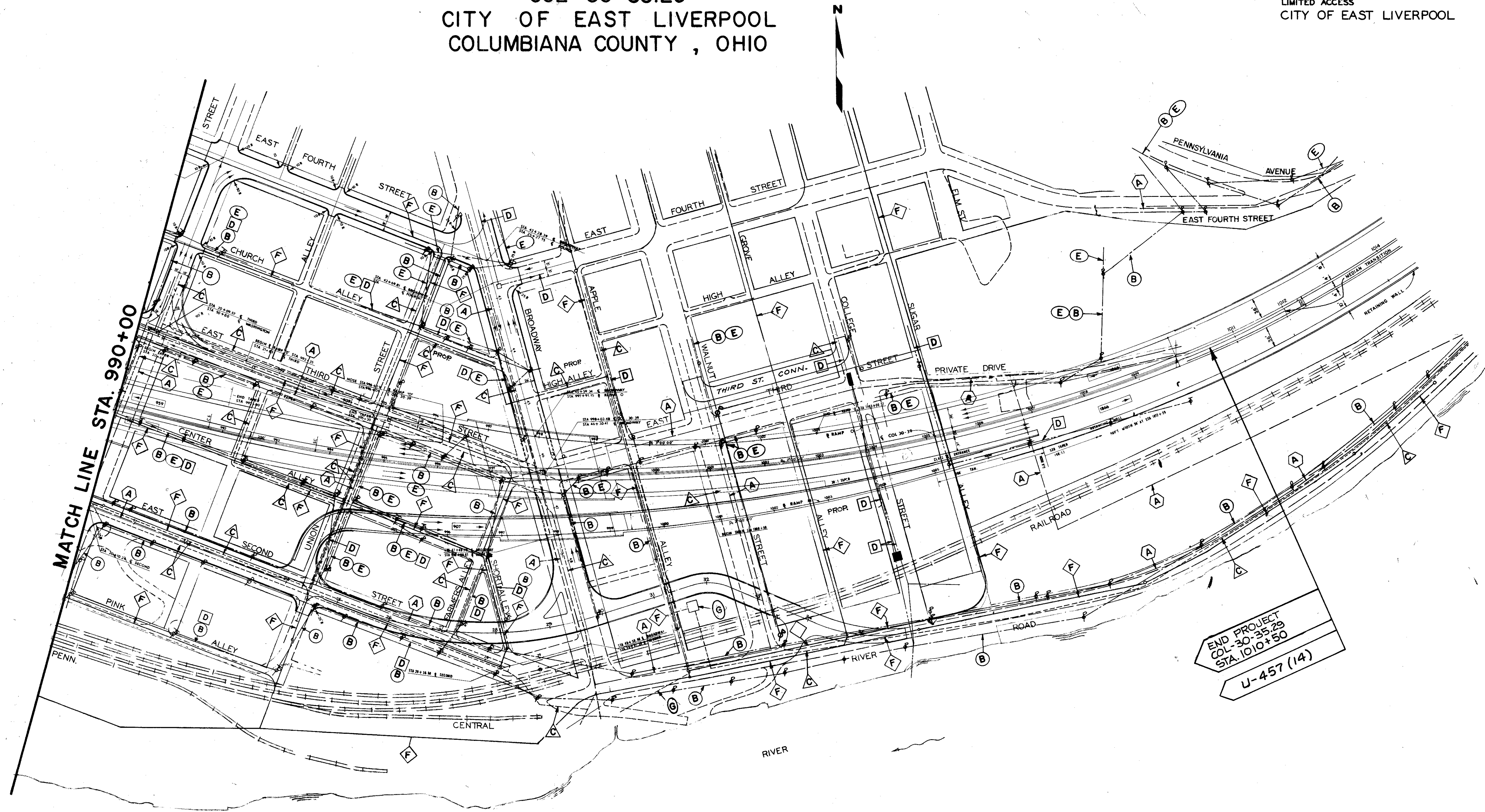
COL-30-35.29
CITY OF EAST LIVERPOOL
COLUMBIANA COUNTY, OHIO

STATE JOB NO	FHWA REGION	STATE	PROJECT
11829 (01)	5	OHIO	U-457

336
362

COL-30-35.29
R/W PLANS
LIMITED ACCESS
CITY OF EAST LIVERPOOL

11
37

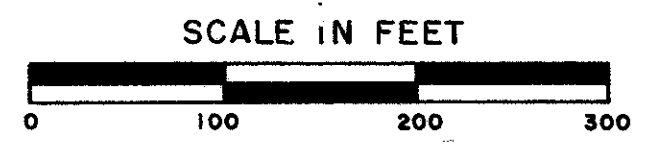


MATCH LINE STA. 990+00

END PROJECT
COL-30-35.29
STA. 1010+50
U-457 (14)

NOTE: FOR NAMES AND ADDRESSES OF UTILITY OWNERS
SEE SHEET NO. 10.

REV. DATE	DESCRIPTION



UTILITY PLAN

TOTAL NUMBER OF
187 OWNERSHIPS
158 TOTAL TAKES
161 OWNERSHIPS WITH STRUCTURES INVOLVED
0 OWNERSHIPS WITH "P" ITEMS

SUMMARY OF ADDITIONAL RIGHT OF WAY

CALC BY: <u>RRC</u> DATE: <u>5-1-80</u> CHD BY: <u>BHC</u> DATE: <u>1-10-84</u>	COL-30-35.29 FED. PROJ. U-457(14)	OHIO FHWA REGION 5 STATE PROJECT: 11829(O)	337 362 12 37
--	--	--	------------------------

PARCEL	OWNER	SHEET N ^o	OWNERS RECORD		RECORD AREA	TOTAL P.R.O.	GROSS TAKE	P.R.O. IN TAKE	NET TAKE	STRUC-TURE	NET RESIDUE		TYPE FUND	REMARKS AND PERSONALTY	AS ACQUIRED	
			BOOK	PAGE							LEFT	RIGHT			BOOK	PAGE
1-WL	JOHN M. GRAHAM AND GERALDINE J. GRAHAM A.K.A. GERALDINE GRAHAM	24	680 1071 1535	110 408 734	2,173	1,307	2,173	1,307	866	YES	0	0			83-3	950
2-WL	SARA L. HAGUE F.K.A. SARA L. YAGER	26	675 1075	527 656	4,760	2,534	4,760	2,534	2,226	YES	0	0			1551	489
3-WL	THOMAS V. MCELROY AND GLORIA MCELROY	26	1213	614	3,900	0	3,900	0	3,900	YES	0	0			1503	593
4-WL	ANDREW GIAMBRONI AND PHOEBE S. GIAMBRONI	26	964	478	3,900	0	3,900	0	3,900	YES	0	0			83-3	946
5-WL	DELANO D. DRUMM AND PEGGY A DRUMM	26	1446	262	787	0	787	0	787	YES	0	0			1553	451
6-WL	MARY E. FRANKLIN	26	859 1503	478 337	1,662	0	1,662	0	1,662	YES	0	0			1549	964
7-WL 7-WD	ARTHUR L. CARMAN AND DEBBIE G. CARMAN	26	1510	416	3,250	0	2,001 1,249	0	2,001 1,249	YES YES	0	0			OR 36 OR 36	643 647
8-WL 8-WD	DONALD VULETIC AND VIRGINIA VULETIC	26	1463 83-5	451 387	3,900	0	2,230 1,670	0	2,230 1,670	YES YES	0	0			O.R. 31 O.R. 31	174 172
9-WL 9-WD	PAUL E. LITTLE AND BETTY S. LITTLE	26	1191	584	3,900	0	2,043 1,857	0	2,043 1,857	YES YES	0	0			OR.36 OR.36	645 649
10-WL	DONALD L. AND SARAH L. MILLER	26	1407	321	1,950	0	1,950	0	1,950	YES	0	0			1549	171
11-WL	DAVE E. MOORE A.K.A. DAVID E. MOORE AND PATSY L. MOORE LAND CONTRACT HOLDER LARRY MARSHALL, a.k.a. LARRY B. MARSHALL PARCEL 11-WL & TOTAL	26	1398 1484 1392 1406	271 504 663 649 & 646	3,900 3,360 2,700 1,740 11,700	0	1,694 2,976 0 0 4,670	0	1,694 2,976 0 0 4,670	NO	2,206 384 2,700 1,740 7,030	0 0 0 0 0	S		OR.52	419
* 11-U	LAND CONTRACT VOLUME 19, PAGE 284	26					1,328	0	1,328				D	EASEMENT FOR WATERLINE & SANITARY SEWER	OR.52	419
12	NOT USED															
13-WL	SONDRA L. WHEATLEY	25, 26	1531	790	1,475	0	1,475	0	1,475	YES	0	0	N		1553	449
14-WL	THE CITY OF EAST LIVERPOOL, OHIO	25, 26	1500	435	2,424	0	2,424	0	2,424	YES	0	0	D		83-13	129
15-WL	MARY ELIZABETH FRANKLIN AND LETTICE O. LEE	25, 26	1393 1404	911 122	2,100	0	2,100	0	2,100	YES	0	0	F		1523	362
16-WL	RODERICK N. MAYS AND VIOLET C. MAYS	25, 26	1062	360	2,100	0	2,100	0	2,100	YES	0	0	I		1553	447
17-WL	CLARA BARNHART	25, 26	1537	530-534	7,800	0	7,800	0	7,800	YES	0	0	D		1549	960
18	NOT USED															
19-WL	RICHARD MAYS AND EVELYN MAYS	25, 26	1194	460	5,977	0	5,977	0	5,977	YES	0	0			1553	640
20-WL	CLEVELAND & PITTSBURGH RAILROAD COMPANY	25	539	524	7,500	0	7,500	0	7,500	NO	0	0			1537	854
21-WL	ESTELL DAVENPORT	25	797	336	1,822	0	1,822	0	1,822	YES	0	0			1551	853
22-WL	CLEVELAND & PITTSBURGH RAILROAD COMPANY	25	539	524	12,480	0	12,480	0	12,480	NO	0	0			1537	854
23-WL 23-E	ROSE WELLS SMITH A.K.A. ROSE WELLS	26	913	485	2,366	0	1,798 568	0	1,798 568	YES ---	568 0	0 0			1523	762
24-WL	DANIEL H. BRAND	26	1343 1529	636 797	2,176	0	2,176	0	2,176	YES	0	0			83-12	614
25-WL * 25-U 25-T 25-ER	HEIRS OF REBECCA SIMPSON, DECEASED	28	844	376	2,430	0	1,086 271 1,344 1,344	0	1,086 271 1,344 1,344	YES	1,344	0		EASEMENT FOR WATERLINE & SANITARY SEWER REMOVE STRUCTURE (25-T OVERLAPS THE AREA OF 25-U) PARCEL 25-E OVERLAPS THE AREA OF PARCEL 25-T	OR.32 NOT NEEDED NOT NEEDED OR.32	713 715
26-WL * 26-U 26-T 26-ER	CURTIS A. PALMER	28	1398 1404	380 269	3,900	0	1,153 301 1,697 2,747	0	1,153 301 1,697 2,747	YES	2,747	0		EASEMENT FOR WATERLINE & SANITARY SEWER REMOVE STRUCTURE (26-T OVERLAPS THE AREA OF 26-U) PARCEL 26-E OVERLAPS THE AREA OF PARCEL 26-T	OR. 35 NOT NEEDED NOT NEEDED OR. 35	113 115

* UTILITY EASEMENTS PURCHASED FOR THE CITY OF EAST LIVERPOOL, OHIO

NOTE:
THE SUM OF THE NET RESIDUE PLUS THE NET TAKE WILL
EQUAL THE RECORD AREA, LESS THE TOTAL P.R.O.

NOTE:
AREA CALCULATED UNLESS OTHERWISE NOTED. ALL AREAS
LISTED ARE IN SQUARE FEET UNLESS OTHERWISE INDICATED.

Dist. 11	5-1-91	Changed Parcels 25-E & 26-E to 25-ER & 26-ER and Updated as Acquired Column
Dist. 11	2-28-84	Rev. the Total Number of Ownerships With Structures Involved
REV.	DATE	DESCRIPTION

PLAN COMPLETED 2-9-84

R/W SUMMARY SHEET

TOTAL NUMBER OF ---
 --- OWNERSHIPS
 --- TOTAL TAKES
 --- OWNERSHIPS WITH STRUCTURES INVOLVED
 --- OWNERSHIPS WITH "P" ITEMS

SUMMARY OF ADDITIONAL RIGHT OF WAY

CALC. BY RRC DATE 5-1-80 CHKD. BY EHC DATE 1-10-84	COL-30-35.29 FED. PROJ. U-457(14)	OHIO FHWA REGION 5	338 362 13 37
---	--------------------------------------	-----------------------	------------------------

RIGHT OF WAY PLANS
 LIMITED ACCESS

PARCEL	OWNER	SHEET N ^o	OWNERS RECORD		RECORD AREA	TOTAL P.R.O.	GROSS TAKE	P.R.O. IN TAKE	NET TAKE	STRUC-TURE	NET RESIDUE		TYPE FUND	REMARKS AND PERSONALTY	AS ACQUIRED	
			BOOK	PAGE							LEFT	RIGHT			BOOK	PAGE
27-WL * 27-U 27-T 27-ER	DANIEL H. BRAND	28	1343	636	3,900	0	1,097	0	1,097	YES	2,803	0		EASEMENT FOR WATERLINE & SANITARY SEWER REMOVE STRUCTURE (27-T OVERLAPS THE AREA OF 27-U) PARCEL 27-ER OVERLAPS THE AREA OF PARCEL 27-T	O.R. 35 NOT NEEDED NOT NEEDED O.R. 35	107 109
28-WL * 28-U 28-T 28-ER	GLEN A. MCCONNELL AND EDNA R. MCCONNELL	28	1463	618	3,900	0	1,041	0	1,041	YES	2,859	0		EASEMENT FOR WATERLINE & SANITARY SEWER REMOVE STRUCTURE (28-T OVERLAPS THE AREA OF 28-U) PARCEL 28-ER OVERLAPS THE AREA OF PARCEL 28-T	O.R. 32 NOT NEEDED NOT NEEDED O.R. 32	709 711
29-WL * 29-U	ST. STEPHENS CHURCH, AN OHIO RELIGIOUS CORPORATION	28	968	391	7,800	0	1,912	0	1,912	NO	5,888	0		EASEMENT FOR WATERLINE & SANITARY SEWER	O.R. 39 O.R. 39	268 271
30-WL	THE CITY OF EAST LIVERPOOL, OHIO	26,28	1502	18	4,410	0	4,410	0	4,410	YES	0	0			83-13	131
31-WL	ALICE LOW	28	571 1154	489 52	2,100	0	2,100	0	2,100	YES	0	0			1322	475
32-WL	DOROTHY SAULT AND EILEEN TOUVELLE, EXECUTRICES OF THE ESTATE OF ELDA R. MAYS, DECEASED	26, 27, 28	472	76	2,160	0	2,160	0	2,160	YES	0	0			1373	489
33-WL	JAMES L. RICHARDS	27, 28	1379 1382	287 572	1,800	0	1,800	0	1,800	YES	0	0			1394	976
34-WL	WILLIAM S. FOULKS, JR.	27, 28	1049	638	3,900	0	3,900	0	3,900	YES	0	0	S		O.R. 26	476
35-WL	WILLIAM EDWIN FODEN, III & DELORIS J. FODEN	27, 28	1253	659	3,900	0	3,900	0	3,900	YES	0	0	D		1553	947
36-WL	KATHRYN PRESCOTT AND ELEANOR M. WATTERS	27, 28	1252	153	3,900	0	3,900	0	3,900	YES	0	0	N		1551	491
37-WL	LEONARD BLOOR, JR.	28	686 964 977	259 306 59	2,904	0	2,904	0	2,904	YES	0	0	U		1500	701
38-WL	STELLA EDITH MILLWARD A.K.A. STELLA MILLWARD	28	655 1215	212 41	2,322	0	2,322	0	2,322	YES	0	0	L		1372	967
39-WL	RICHARD MAYS AND EVELYN MAYS LIFE ESTATE: ANNA ADRIAN	25, 27	1191	108	1,230	0	1,230	0	1,230	YES	0	0	I		1553	644
40-WL	RICHARD MAYS AND EVELYN MAYS	27, 28	1054	222	1,359	0	1,359	0	1,359	YES	0	0	D		1553	642
41-WL	ROBERT BERDINE	27, 28	1537	274	1,215	0	1,215	0	1,215	YES	0	0			83-2	805
42-WL	DOROTHY M. HALPATE	27	1373	807	1,440	0	1,440	0	1,440	YES	0	0			1539	530
43-WL	EDWIN D. FOULKS	27	658	119	4,378	0	4,378	0	4,378	NO	0	0			1553	634
44-WL	THE CITY OF EAST LIVERPOOL, OHIO	27	1500	515	7,340	0	7,340	0	7,340	YES	0	0			83-13	127
45-WL	MARIE H. TWEED	27	1394	17	3,380	0	3,380	0	3,380	YES	0	0			1549	966
46-WL	HEIRS OF EDWARD LARKINS, DECEASED	27	715 955 956 1256	81 637 249 403	3,250	0	3,250	0	3,250	YES	0	0			83-8	132
47-WL	RICHARD MAYS AND EVELYN MAYS	27	1185	387	4,680	0	4,680	0	4,680	YES	0	0			1553	646
48-WL	THELMA E. CLICK	27	1192 1289	62 750 & 752	4,290	0	4,290	0	4,290	YES	0	0			1547	895
49	NOT USED															
50-WL * 50-U 50-T	HEIRS OF ALEXANDER OSBORN, DECEASED LIFE ESTATE: EMMA PATTERSON, DOROTHY OSBORNE	28	428	13	7,800	0	1,657	0	1,657	YES	6,143	0		EASEMENT FOR WATERLINE & SANITARY SEWER REMOVE STRUCTURE (50-T OVERLAPS THE AREA OF 50-U)	O.R. 32 O.R. 32	707 722

* UTILITY EASEMENTS PURCHASED FOR THE CITY OF EAST LIVERPOOL, OHIO

NOTE: THE SUM OF THE NET RESIDUE PLUS THE NET TAKE WILL EQUAL THE RECORD AREA, LESS THE TOTAL P.R.O.

NOTE: AREA CALCULATED UNLESS OTHERWISE NOTED. ALL AREAS LISTED ARE IN SQUARE FEET UNLESS OTHERWISE INDICATED.
 PLAN COMPLETED - 2-9-84

Dist. 11	5-1-91	Changed Parcels 27-ER to 27-ER 28-ER and Updated As Acquired Column
REV.	DATE	DESCRIPTION

R/W SUMMARY SHEET

TOTAL NUMBER OF ---
 OWNERSHIPS
 TOTAL TAKES
 OWNERSHIPS WITH STRUCTURES INVOLVED
 OWNERSHIPS WITH "P" ITEMS

SUMMARY OF ADDITIONAL RIGHT OF WAY

CALC BY: RRC
 DATE: 5-7-80
 CHD BY: E.H.C.
 DATE: 1-10-84

COL-30-35.29
 FED. PROJ. U-457(14)

OHIO
 FHWA REGION 5

339
 362
 14
 37

RIGHT OF WAY PLANS
 LIMITED ACCESS

PARCEL	OWNER	SHEET N ^o	OWNERS RECORD		RECORD AREA	TOTAL P.R.O.	GROSS TAKE	P.R.O. IN TAKE	NET TAKE	STRUC-TURE	NET RESIDUE		TYPE FUND	REMARKS AND PERSONALTY	AS ACQUIRED	
			BOOK	PAGE							LEFT	RIGHT			BOOK	PAGE
51-WL * 51-U 51-T 51-ER	MARGARET SMITH A.K.A. MARGARET H. SMITH	28	749	89	3,900	0	721	0	721	YES	3,179	0		EASEMENT FOR WATERLINE & SANITARY SEWER REMOVE STRUCTURE (51-T OVERLAPS THE AREA OF 51-U) PARCEL 51-ER OVERLAPS THE AREA OF PARCEL 51-T	O.R. 35	117
		28	1167	13 & 15			300	0	300						NOT NEEDED	
		28	1249	586 & 588			1,528	0	1,528						NOT NEEDED	
		28	1383	458			3,179	0	3,179						O.R. 35	119
52-WL * 52-U 52-T 52-E	CLIFFORD C. SHENTON AND JUDITH A. SHENTON	28	1433	725	4,680	0	771	0	771	YES	3,909	0		EASEMENT FOR WATERLINE & SANITARY SEWER REMOVE STRUCTURE (52-T OVERLAPS THE AREA OF 52-U) PARCEL 52-E OVERLAPS THE AREA OF PARCEL 52-T	O.R. 43	488
		28					360	0	360						O.R. 43	488
		28					1,929	0	1,929						O.R. 43	488
		28					3,909	0	3,909							
53-WL * 53-U 53-T 53-ER	RICHARD MAYS AND EVELYN MAYS	28	1286	470	3,120	0	480	0	480	YES	2,640	0		EASEMENT FOR WATERLINE & SANITARY SEWER REMOVE STRUCTURE (53-T OVERLAPS THE AREA OF 53-U) PARCEL 53-ER OVERLAPS THE AREA OF PARCEL 53-T	O.R. 32	717
		28					240	0	240						NOT NEEDED	
		28					1,320	0	1,320						NOT NEEDED	
		28					2,640	0	2,640						O.R. 32	719
54-WL * 54-U 54-T	AGNES A. MCSWEGIN AND IRENE K. CRAWFORD n.k.a. IRENE HALL	28	698	85	3,900	0	600	0	600	YES	3,300	0		EASEMENT FOR WATERLINE & SANITARY SEWER REMOVE STRUCTURE (54-T OVERLAPS THE AREA OF 54-U)	O.R. 37	526
		28					300	0	300						O.R. 37	529
		28					1,350	0	1,350							
55-WL * 55-U 55-ER	FIRST FEDERAL SAVINGS AND LOAN ASSOCIATION OF EAST LIVERPOOL, n.k.a. THE POTTERS SAVINGS AND LOAN COMPANY OF EAST LIVERPOOL, OHIO.	28	1483	273	3,900	0	1,200	0	1,200	NO	2,700	0		EASEMENT FOR WATERLINE & SANITARY SEWER PARCEL 55-ER OVERLAPS THE AREA OF PARCEL 55-U	O.R. 34	218
		28	1545	639			600	0	600						NOT NEEDED	
		28					2,700	0	2,700						O.R. 34	216
56-WL	JEAN E. SCOTT, MARGARET S. SCOTT OYSTER, F.K.A. MARGARET S. SCOTT, ROBERT E. SCOTT AND RICHARD L. SCOTT	28	83-2	646	2,187	0	2,187	0	2,187	YES	0	0	S		83-3	118
56A-WL	DOROTHY JEAN EDGELL TOMLINSON A.K.A. DOROTHY JEAN EDGELL	28	866	454	1,062	0	1,062	0	1,062	YES	0	0			1410	757
57-WL	SAMUEL J. DECAPIO	28	1244	67	4,550	0	4,550	0	4,550	YES	0	0	D		1549	962
			1531	165												
58-WL	GERALDINE J. GRAHAM, EXECUTRIX OF THE ESTATE OF DORA LOWE A.K.A. DORA M. LOWE, DECEASED	28	758	533	3,900	0	3,900	0	3,900	YES	0	0	N		1415	975
59-WL	CLYDE D. WOOD AND BETTY KAY WOOD	28	1535	896	3,900	0	3,900	0	3,900	YES	0	0	U		83-3	952
60-WL	WILDA BREEZE AND S. TAIT HILBERT, JR., PARTNERS, D.B.A. WILDA BREEZE AND S. TAIT HILBERT, JR., PROPERTIES	28	1361	522	1,848	0	1,848	0	1,848	YES	0	0	F		1411	198
61-WL	RALPH F. HUTCHINSON & FLORENCE G. HUTCHINSON	28	1289	244	2,451	0	2,451	0	2,451	YES	0	0	I		1400	587
62-WL	MARJORIE E. WOESSNER	28	1050	349	2,117	0	2,117	0	2,117	YES	0	0	U		83-2	801
63-WL	BERTHA E. KAUFMAN	28	1376	605	2,083	0	2,083	0	2,083	YES	0	0			1393	965
64-WL	PAULA J. SPAHR	26	1219	208	875	0	875	0	875	YES	0	0			83-15	606
65-WL	ROBERT E. DUKE AND RUTH ANN DUKE	28	918	386	1,792	0	1,792	0	1,792	YES	0	0			1343	686
66-WL	RALPH MAYS AND PATSY ANN MAYS	28	1143	151	1,709	0	1,709	0	1,709	YES	0	0			1533	169
67-WL	MARCELLA M. BANCROFT	28	686	465	3,600	0	3,600	0	3,600	YES	0	0			83-3	944
			686	516												
			707	215												
			707	512												
			721	306												
			1464	903 & 905												
68-WD	PAUL W. OWEN	26	698	456	1,225	0	1,225	0	1,225	YES	0	0			O.R. 44	565
69-WL	DALE CARNES - OWNER, BRUCE HAWKINGBERRY - LAND CONTRACT	27	1376	41	804	0	804	0	804	YES	0	0			83-2	799
			1508	984												
70	NOT USED															
71-WL	LELAND R. KAPP AND BETTY KAPP	27	800	162	3,150	0	3,150	0	3,150	YES	0	0			O.R. 21	835
			1227	86 & 152												
72-WL	LELAND R. KAPP AND KAROLE L. KAPP	27	1367	394	2,700	0	2,700	0	2,700	YES	0	0			O.R. 21	838

* UTILITY EASEMENTS PURCHASED FOR THE CITY OF EAST LIVERPOOL, OHIO

NOTE: THE SUM OF THE NET RESIDUE PLUS THE NET TAKE WILL EQUAL THE RECORD AREA, LESS THE TOTAL P.R.O.

NOTE: AREA CALCULATED UNLESS OTHERWISE NOTED. ALL AREAS LISTED ARE IN SQUARE FEET UNLESS OTHERWISE INDICATED.
 PLAN COMPLETED - 2-9-84

Dist. 11	5-1-91	Changed Par. 51-E, 53-E & 55-E to 51-ER, 53-ER & 55-ER and Updated As Acquired Column
REV.	DATE	DESCRIPTION

TOTAL NUMBER OF ---
 OWNERSHIPS
 TOTAL TAKES
 OWNERSHIPS WITH STRUCTURES INVOLVED
 OWNERSHIPS WITH "P" ITEMS

SUMMARY OF ADDITIONAL RIGHT OF WAY

CALC. BY RRC DATE 5-1-90 CHKD. BY EHC DATE 1-10-84	COL-30-35.29 FED. PROJ. U-457(14)	OHIO FHWA REGION 5	340 362 15 37
---	--	-----------------------	------------------------

RIGHT OF WAY PLANS
 LIMITED ACCESS

PARCEL	OWNER	SHEET N ^o	OWNERS RECORD		RECORD AREA	TOTAL P.R.O.	GROSS TAKE	P.R.O. IN TAKE	NET TAKE	STRUC-TURE	NET RESIDUE		TYPE FUND	REMARKS AND PERSONALTY	AS ACQUIRED	
			BOOK	PAGE							LEFT	RIGHT			BOOK	PAGE
73-WL	EARNEST CROSS, JR. A.K.A. ERNEST CROSS, JR. AND NORA JEAN CROSS	27	1253 1276	507 482	6,480	0	6,480	0	6,480	YES	0	0			1410	755
74-WL	ROBERT BOICE LAUGHLIN A.K.A. ROBERT LAUGHLIN	27	514 753	463 528	7,800	0	7,800	0	7,800	YES	0	0			83-12	611
75-WL	IVY M. LEYDA	27	1231	231	7,800	0	7,800	0	7,800	YES	0	0			1373	208
76-WL	EVELYN P. TAYLOR	27	1476 1537	201 657	1,143	0	1,143	0	1,143	YES	0	0			1553	949
77-WL	EVELYN TAYLOR A.K.A. EVELYN P. TAYLOR	27	1249 1551	494 103	1,430	0	1,430	0	1,430	YES	0	0			1553	951
78-WL	DALE MERCER AND OPAL MERCER	27	1041	676	1,845	0	1,845	0	1,845	YES	0	0			83-3	954
79-WL	DALE L. MERCER, SR. AND/OR OPAL M. MERCER	27	1392	194	2,485	0	2,485	0	2,485	YES	0	0			1549	169
80-WL	PARSONS COAL COMPANY, AN OHIO CORPORATION	27	1435	340	6,962	0	6,962	0	6,962	NO	0	0			O.R. 38	779
81-WD	ALFRED C. GLOECKNER, JR. A.K.A. ALFRED GLOECKNER AND SANDRA M. GLOECKNER	30	1376 1389 1376	87 475 & 477 89 & 95	29,220	0	200	0	200	NO	29,020	0			O.R. 118	691
82	NOT USED															
83-WL	CITY OF EAST LIVERPOOL, OHIO	27	1500	515	3,270	0	3,270	0	3,270	NO	0	0			83-13	123
84-WD	DONALD BRYARLEY	26	1511	817	1,177	0	1,177	0	1,177	YES	0	0	S		O.R. 35	111
85-T	FRANK L. POTTS AND VIRGINIA M. POTTS	30	1345	66	7,800	0	900	0	900	NO	7,800	0	D	CONSTRUCT DRIVEWAY		
86-WD	HEIRS OF JAMES DONALD KENNEDY, DECEASED	26	702	193	773	0	773	0	773	NO	0	0	Z		O.R. 43	461
87-WL	THE TRUSTEES OF THE ST. JOHN EVANGELICAL LUTHERAN CHURCH OF EAST LIVERPOOL, OHIO	30	282	451	11,700	0	11,700	0	11,700	YES	0	0	J		1326	371
88-WL	JUANITA WILLIAMS	30	1071 1113	14 342	2,636	0	2,636	0	2,636	YES	0	0	L		1523	364
89-WL	JOHN S. WISE	30	1027	157	1,950	0	1,950	0	1,950	YES	0	0	I		1411	507
90-WL	FANNIE CASCIO	30	1307	386	1,950	0	1,950	0	1,950	YES	0	0	J		1411	505
91-WL	EARL R. BOLE AND ESSIE I. BOLE	30	668	95	3,900	0	3,900	0	3,900	YES	0	0			1389	525
92-WL	ELDEN C. WHITE	30	1506	6	2,100	0	2,100	0	2,100	YES	0	0			1527	58
93-WL	ESTATE OF GRACE GREENWOOD, DECEASED	30	511 601	302 416	2,100	0	2,100	0	2,100	YES	0	0			1406	662
94-WL	WILLIAM R. SIMS AND SHIRLEY L. SIMS	30	1244	397	1,264	0	1,264	0	1,264	YES	0	0			1551	855
95-WL	ESSIE I. BOLE	30	1256	122	1,800	0	1,800	0	1,800	YES	0	0			1389	521
96-WL	OKEY NEWLEN AND OLIVE NEWLEN	30	838	429	1,800	0	1,800	0	1,800	YES	0	0			1367	665
97-WL	ROXIE BLYSTONE	29	1250 1406	379 835	2,238	0	2,238	0	2,238	YES	0	0			1413	10
98-WL	PARSONS COAL COMPANY, INC., AN OHIO CORPORATION	29	1219	698	3,640	0	3,640	0	3,640	YES	0	0			O.R. 71	935
99-WL	ESTATE OF MILTON R. WATSON, DECEASED	29	1277	430	4,460	0	4,460	0	4,460	YES	0	0			1357	197
100-WL	DOROTHY L. KOUNTZ, A.K.A. DOROTHY KOUNTZ	29	617 1053	117 660	2,280	0	2,280	0	2,280	YES	0	0			83-3	948
101-WL	ANBRO, INC., AN OHIO CORPORATION	29	1376	748	17,220	0	17,220	0	17,220	YES	0	0			O.R. 29	875

NOTE:
 THE SUM OF THE NET RESIDUE PLUS THE NET TAKE WILL EQUAL THE RECORD AREA, LESS THE TOTAL P.R.O.

NOTE:
 AREA CALCULATED UNLESS OTHERWISE NOTED. ALL AREAS LISTED ARE IN SQUARE FEET UNLESS OTHERWISE INDICATED.
 PLAN COMPLETED - 2-9-84

Dist. 11	5-1-91	Updated As Acquired Column
✓	6-6-84	Rev. Deed References, Record Area & Residue for Par. 81-WD
REV.	DATE	DESCRIPTION

R/W SUMMARY SHEET

TOTAL NUMBER OF ---
 --- OWNERSHIPS
 --- TOTAL TAKES
 --- OWNERSHIPS WITH STRUCTURES INVOLVED
 --- OWNERSHIPS WITH "P" ITEMS

SUMMARY OF ADDITIONAL RIGHT OF WAY

CALC. BY RRC
 DATE 5-1-80
 CHKD. BY ENC
 DATE 1-10-84

COL-30-35.29
 FED. PROJ. U-457(14)

OHIO
 FHWA REGION 5

341

362

16

37

RIGHT OF WAY PLANS
 LIMITED ACCESS

PARCEL	OWNER	SHEET No	OWNERS RECORD		RECORD AREA	TOTAL P.R.O.	GROSS TAKE	P.R.O. IN TAKE	NET TAKE	STRUC-TURE	NET RESIDUE		TYPE FUND	REMARKS AND PERSONALTY	AS ACQUIRED	
			BOOK	PAGE							LEFT	RIGHT			BOOK	PAGE
102-WL	RUTH E. PARSONS, N.K.A. RUTH PARSONS GREEN OWNER. LAND CONTRACT HOLDER: WILLIAM MILLER L.C.V. 1512 PG. 9	29	1440	439	1,362	0	1,362	0	1,362	YES	0	0			83-5	604
103 THRU 111	NOT USED															
112-WL	THE FIRST NATIONAL BANK OF EAST LIVERPOOL, AS TRUSTEE FOR THE FIRST CHRISTIAN CHURCH, NINTH AND MAIN STREET, WELLSVILLE, OHIO	30	1410	205	2,691	0	2,691	0	2,691	YES	0	0			83-2	803
113-WL	MARIE H. TWEED	30	1394	1118114	1,449	0	1,449	0	1,449	YES	0	0			1411	378
114-WL	CITY OF EAST LIVERPOOL, OHIO	30	1500	433	7,800	0	7,800	0	7,800	YES	0	0			83-2	807
115-WL	EARL R. BOLE AND ESSIE I. BOLE	30	1111	631	1,950	0	1,950	0	1,950	YES	0	0			1389	523
116-WL	RUTH HACHEY AND THOMAS A. HACHEY	30	1161 1419	23 450	5,850	0	5,850	0	5,850	YES	0	0			83-11	966
117-WL	EDNA WILLIAMS	30	992	412	1,860	0	1,860	0	1,860	YES	0	0			1392	882
118-WL	WOODROW W. TRAVIS AND VIOLET M. TRAVIS	30	1483	518	1,800	0	1,800	0	1,800	YES	0	0			83-5	359
119-WL	ELIZABETH ANN COLEMAN AND EVELYN JANE COLEMAN	30, 32	1057 1067	563&569 532	2,520	0	2,520	0	2,520	YES	0	0			83-16	178
120-WL	CHARLIE MAE SCOTT	30, 32	1549	906	1,680	0	1,680	0	1,680	YES	0	0	S		83-9	324
121-WL	ROBERT RIGGS	29	1506	512	1,405	0	1,405	0	1,405	YES	0	0	D		83-5	361
122-WL	ESTATE OF THEODORE FARNSWORTH, DECEASED, & JOHANNA FARNSWORTH, DECEASED	29	692	508	1,350	0	1,350	0	1,350	YES	0	0	N		1468	457
122A-WL	HEIRS OF ETTA M. HAWKINS, A.K.A. ETTA MARIA HAWKINS	29	WILL 12 ADMIN. 4	143	150	0	150	0	150	NO	0	0	J		O.R. 19	161
123-WL	OLIVER SPENCER	29	1232	1	2,346	0	2,346	0	2,346	YES	0	0	F		1531	953
124-WL	HAZEL PEARL LONG, F.K.A. HAZEL PEARL SICKLES	29	779 831	88 520	2,494	0	2,494	0	2,494	YES	0	0	I		1393	963
125-WL	RAYMOND R. TREVELLINE	29	1264	5	3,900	0	3,900	0	3,900	YES	0	0	J		O.R. 26	479
126-WL	BETTY L. JAMES, LOUISE WINKLE, DORIS STARR, LENA GIBSON AND FREDA FARNSWORTH	29	1399 1399	623 625	2,400	0	2,400	0	2,400	YES	0	0			1403	540
127-WL	GEORGE JAMES AND BETTY LOU JAMES	29	1270	209	2,550	0	2,550	0	2,550	YES	0	0			1549	282
128-WL	MICHAEL J. PUSATERI	29	1177	286	4,674	0	4,674	0	4,674	NO	0	0			83-8	523
129-WL	DEREDRETH F. WILSON, A.K.A. DEREDRETH WILSON AND GRETCHEN WILSON THOMAS	29, 31	1304 1386	373 467	8,580	0	8,580	0	8,580	YES	0	0			O.R. 31	166
130-WL	DAVE E. MOORE AND PATSY L. MOORE	30	1376	113	1,350	0	1,350	0	1,350	YES	0	0			83-7	262
131 THRU 135	NOT USED															
136-WL	FRANK J. MANGANO	32	1511	105	4,200	0	4,200	0	4,200	NO	0	0			O.R. 36	452
137-WL	ALFRED C. GLOECKNER, JR. AND SANDRA M. GLOECKNER	32	1224	170	7,800	0	7,800	0	7,800	YES	0	0			O.R. 28	163
138-WL	JOSEPHINE L. DOWNARD	32	701 1119	500 331	2,665	0	2,665	0	2,665	YES	0	0			83-9	320
139-WL	JOSEPH LANEVE AND ELEANORE M. LANEVE	32	913	605	2,701	0	2,701	0	2,701	YES	0	0			1553	636
140-WL	DANIEL D. HOWELL AND HELEN HOWELL	32	1424	131	2,434	0	2,434	0	2,434	YES	0	0			83-10	963

NOTE:
 THE SUM OF THE NET RESIDUE PLUS THE NET TAKE WILL EQUAL THE RECORD AREA, LESS THE TOTAL P.R.O.

NOTE:
 AREA CALCULATED UNLESS OTHERWISE NOTED. ALL AREAS LISTED ARE IN SQUARE FEET UNLESS OTHERWISE INDICATED.
 PLAN COMPLETED - 2-9-84

Dist. II	5-1-91	Updated As Acquired Column
Dist. II	2-28-84	Revised Structure Column on Per. 136-WL
REV.	DATE	DESCRIPTION

AA B/P 7200
 TOTAL NUMBER OF ---
 OWNERSHIPS
 TOTAL TAKES
 OWNERSHIPS WITH STRUCTURES INVOLVED
 OWNERSHIPS WITH "P" ITEMS

SUMMARY OF ADDITIONAL RIGHT OF WAY

CALC. BY RRC
 DATE 5-1-80
 CHKD. BY EHC
 DATE 1-10-84

COL-30-35.29
 FED. PROJ. U-457(14)

OHIO
 FHWA REGION 5
 344
 362
 19
 37

RIGHT OF WAY PLANS
 LIMITED ACCESS

PARCEL	OWNER	SHEET N ^o	OWNERS RECORD		RECORD AREA	TOTAL P.R.O.	GROSS TAKE	P.R.O. IN TAKE	NET TAKE	STRUC-TURE	NET RESIDUE		TYPE FUND	REMARKS AND PERSONALTY	AS ACQUIRED	
			BOOK	PAGE							LEFT	RIGHT			BOOK	PAGE
204-WL	JOHN RICHARD WOOPER, JOHN RAY WOOPER AND MICHAEL J. PUSATERI	34, 36	1265	68	1,300	0	1,300	0	1,300	NO	0	0			83-8	514
205-WL	HEIRS OF GRAZIA, A.K.A., GRACE PALMISANO, GUS P. PALMISANO, MYRTLE W. PALMISANO, HEIRS OF LENA A. PALMISANO, GUSTINO GERACE, MARY FRICANO	33, 36	244 254 987 1502 1533	400 482 668 & 670 60 663	7,800	0	7,800	0	7,800	YES	0	0			83-9	326
206-WL	CHRISCON COMPANY, AN OHIO CORPORATION	36	1137	473	10,400	0	10,400	0	10,400	YES	0	0			83-13	116
207-WL	WILLIAM A. AND MILDRED PICKENS WOOLLEY	36	1072	68	4,000	0	4,000	0	4,000	NO	0	0			1553	638
208-WL	MILDRED MARIE PICKENS, W.K.A. MILDRED MARIE WOOLLEY	36	938	413	1,200	0	1,200	0	1,200	YES	0	0	S		1393	477
209-WL	MIKE PUSATERI EXCAVATING COMPANY, INC., AN OHIO CORPORATION	36	1481	957	6,302	0	6,302	0	6,302	YES	0	0	D		83-8	520
210-WL	EXXON CORPORATION, A NEW JERSEY CORPORATION	36	1114 1351	320 762	7,463	0	7,463	0	7,463	YES	0	0	Z		1407	523
211-WL	CARMELLA GALIPO	36	964 964 1068	554 556 45	4,527	0	4,527	0	4,527	YES	0	0	D		1553	445
212 THRU 503	NOT USED												F			
504-WL	MICHAEL AND LOIS J. PUSATERI	36	1170	75	3,800	0	3,800	0	3,800	NO	0	0	I		83-8	517
505-WL	MARGARET JEFFRIES	36	647 1372	98 685,687,688	3,081	0	3,081	0	3,081	YES	0	0	D		1394	978
506-WL	COMMUNITY RESCUE MISSION, INC., AN OHIO CORPORATION	36	1033 1037	27 70	7,086	0	7,086	0	7,086	YES	0	0			1388	33
507&508	NOT USED															
509-PR	MICHAEL J. PUSATERI AND LOIS J. PUSATERI	33, 34	1333	526 & 528	5,520	0	NO TAKE	0	NO TAKE	NO	0	5,520		LOSS OF FRONTAL ACCESS TO SECOND ST.	O.R. 78	532
510-WD	CLEVELAND AND PITTSBURGH RAILROAD COMPANY	33, 34	269	402	3,510	0	2,760	0	2,760	NO	0	750			1537	856
511-PR 511-E	MICHAEL J. PUSATERI	33, 34, 36	1228	360	10,873	0	NO TAKE 10,873	0	NO TAKE 10,873	YES	0	10,873 L.L.		LOSS OF FRONTAL ACCESS TO SECOND ST.	Q.R. 75	194
512-PR 512-E	ALBERT D. AND SHIRLEY M. GREEN	33, 36	1473	161	3,596	0	NO TAKE 3,596	0	NO TAKE 3,596	YES	0	3,596 L.L.		LOSS OF FRONTAL ACCESS TO SECOND ST.	O.R. 65	323
* 173A-U	BARBARA C. MOORE a.k.a. BARBARA C. BANKS MOORE a.k.a. BARBARA CATHERINE BANKS MOORE	35	42	671 & 673	5,035	0	320	0	320	NO	5,035	0	I	EASEMENT FOR WATERLINE & SANITARY SEWER	O.R. 52	61

* UTILITY EASEMENTS PURCHASED FOR THE CITY OF EAST LIVERPOOL, OHIO.

L.L. - INDICATES LANDLOCKED RESIDUE

NOTE: THE SUM OF THE NET RESIDUE PLUS THE NET TAKE WILL EQUAL THE RECORD AREA, LESS THE TOTAL P.R.O.

NOTE: AREA CALCULATED UNLESS OTHERWISE NOTED. ALL AREAS LISTED ARE IN SQUARE FEET UNLESS OTHERWISE INDICATED.
 PLAN COMPLETED - 2-9-84

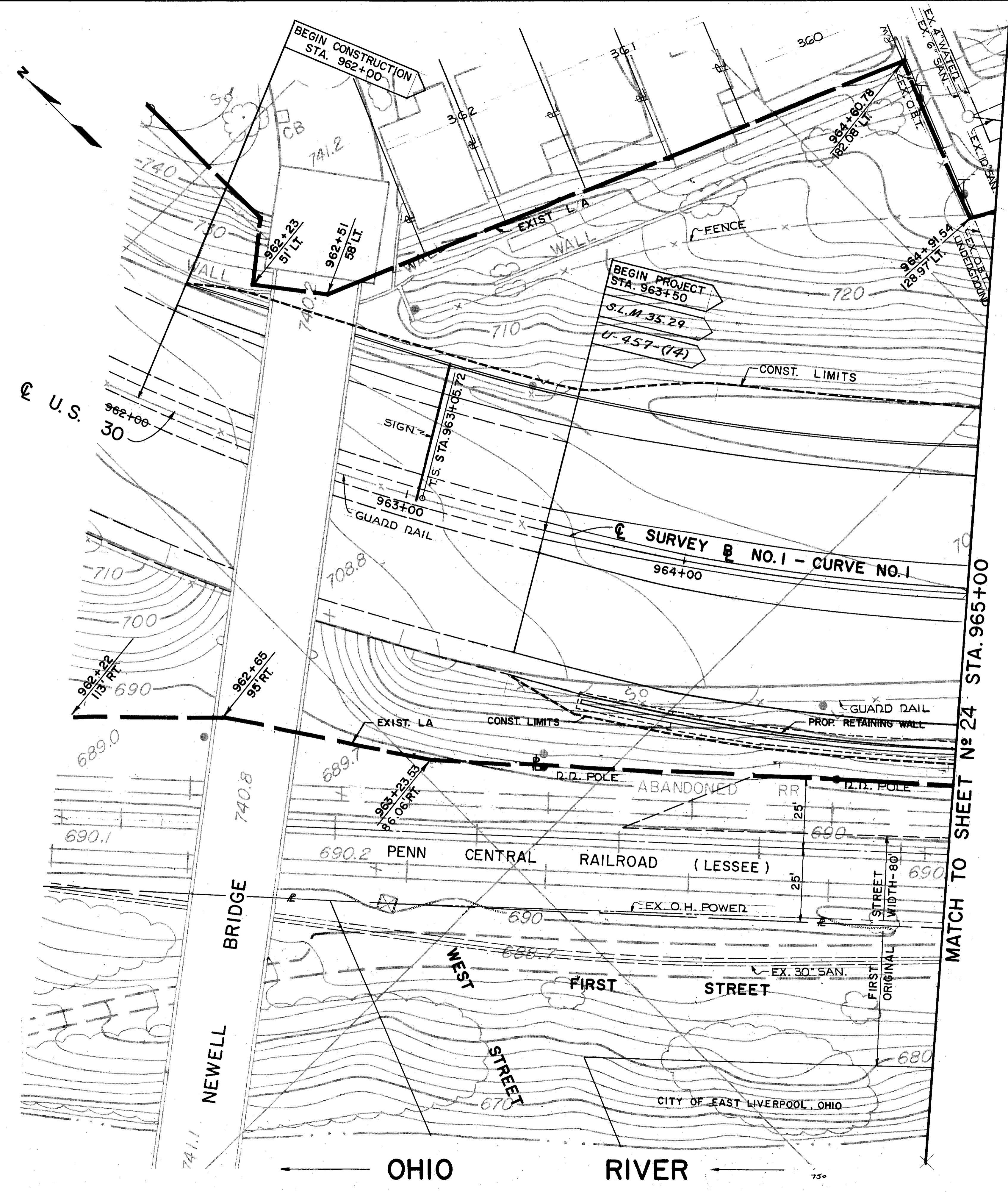
Dist. 11	5-1-91	Updated As Acquired Column
Dist. 11	6-27-84	Added Par. 173A-U
Dist. 11	2-28-84	Revised Ownership on Parcel 512-PR.
REV.	DATE	DESCRIPTION

STATE JOB N°	FHWA REGION	STATE	PROJECT
11829 (0)	5	OHIO	U-457

348
362

COL-30-35.29
R/W PLANS
LIMITED ACCESS
CITY OF EAST LIVERPOOL

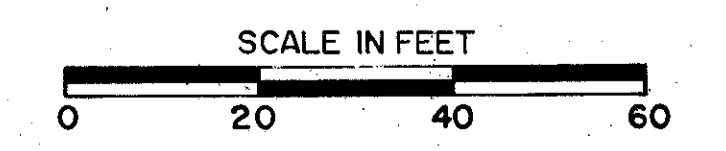
23
37



R/W SHEET INDEX

23	24	26	28	30	32	35	37
		25	27	29	31	34	36
							33

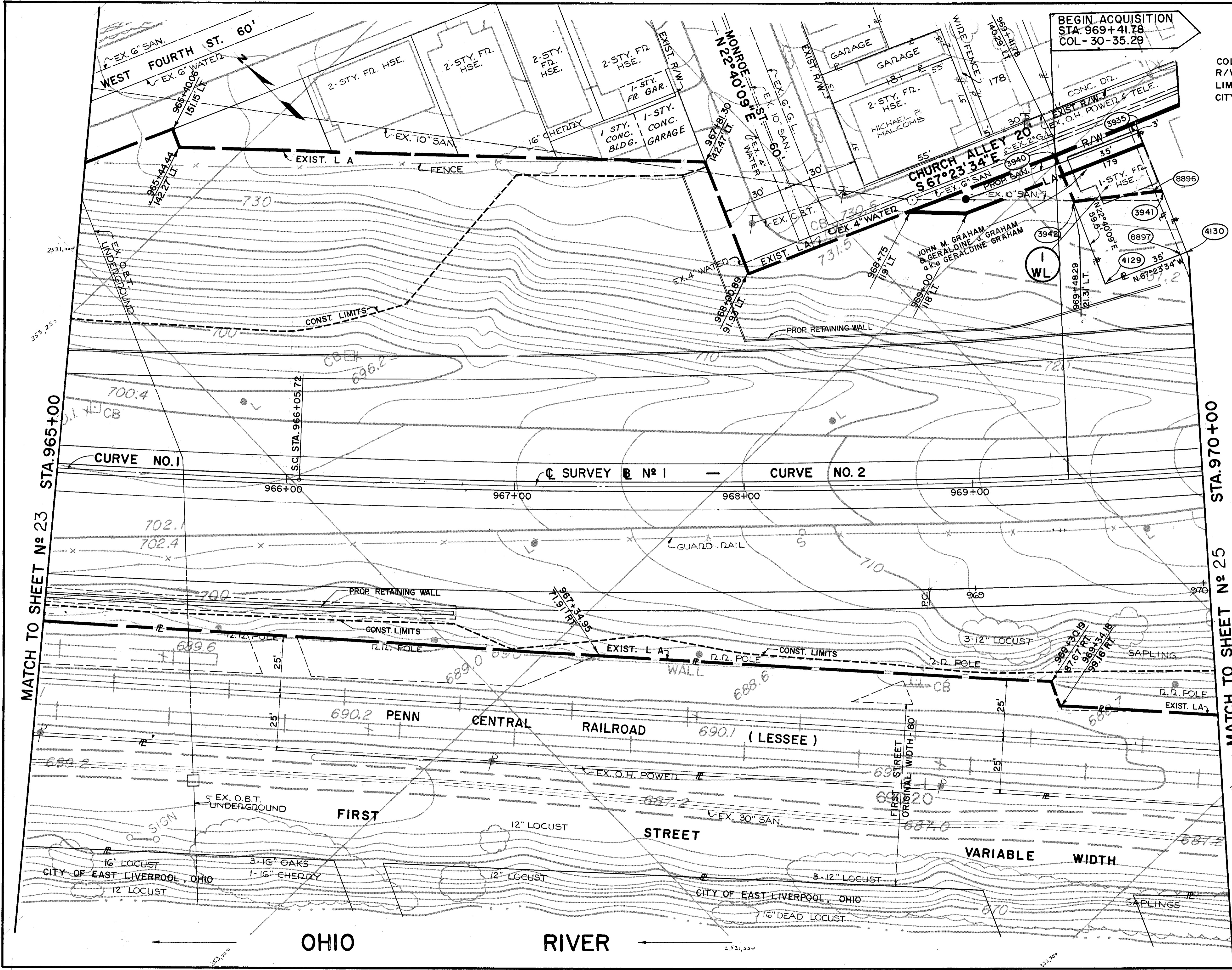
REV. DATE	DESCRIPTION
	COMPLETION DATE - 2-9-84



STATE JOB N°	FHWA REGION	STATE	PROJECT
11829 (0)	5	OHIO	U-457

349
362
24
37

COL-30-35.29
R/W PLANS
LIMITED ACCESS
CITY OF EAST LIVERPOOL



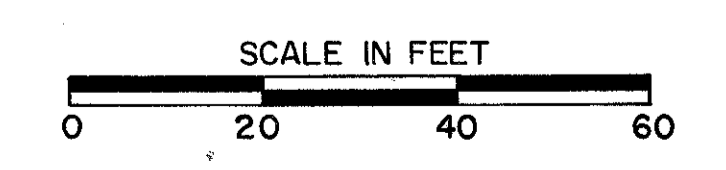
POINT	STATION	OFFSET
3935	969+79.2870	152.1457 L
3940	969+41.7786	140.2933 L
3941	969+88.9621	123.0129 L
3942	969+48.2894	121.3091 L
4129	969+60.9582	83.7848 L
4130	969+97.9688	95.4621 L

BASELINE NO.1 CURVE NO.2 DATA
 P.I. STA. 972+23.26
 DELTA = 17°57'57" L.
 Dc = 1°28'00"
 R = 3906.53'
 T = 617.54'
 L = 1224.95'
 CH = 1219.94'
 E = 48.51'

R/W SHEET INDEX

23	24	26	28	30	32	35	37	
		25	27	29	31	34	36	
							33	

REV. DATE	DESCRIPTION
	COMPLETION DATE - 2-9-84



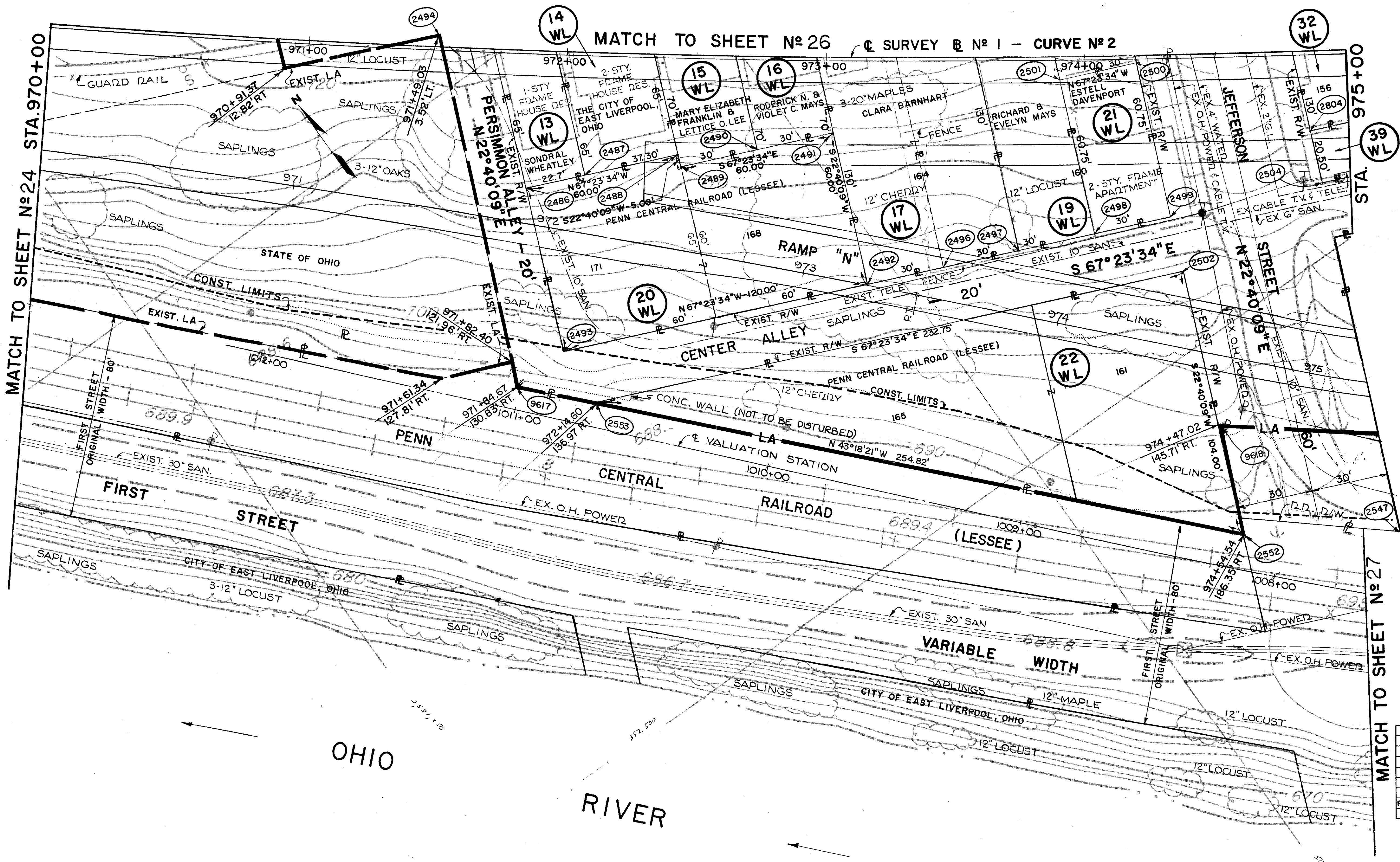
BASELINE NO. 1 CURVE NO. 2 DATA
 P.I. STA. 972+23.26
 DELTA = 17° 57' 57" LT.
 Dc = 1° 28' 00"
 R = 3906.53'
 T = 617.54'
 L = 1224.95'
 CH = 1219.94'
 E = 48.51'

NOTE - LOT NUMBERS REFER TO
 CLAEBURN SIMM'S ADDITION
 DEED BOOK 16, PAGE 221

STATE JOB NO	FHWA REGION	STATE	PROJECT
11829 (0)	5	OHIO	U-457

350
362
25
37

COL-30-35.29
 R/W PLANS
 LIMITED ACCESS
 CITY OF EAST LIVERPOOL

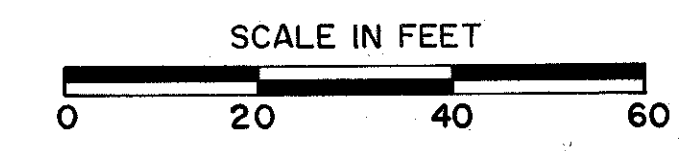


POINT	STATION	OFFSET
2486	971+86.3592	53.6217 R
2487	972+08.0344	47.8602 R
2488	972+43.7859	38.6586 R
2489	972+44.9786	43.5112 R
2490	972+73.8190	36.3599 R
2491	973+02.7627	29.4743 R
2492	973+16.0550	87.8878 R
2493	972+02.4821	116.4995 R
2494	971+49.0302	3.5531 R
2496	973+44.6954	81.2671 R
2497	973+73.4294	74.8614 R
2498	974+02.2544	68.6717 R
2499	974+31.1678	62.6992 R
2500	974+19.3680	3.1259 R
2501	973+90.0332	9.1888 R
2502	974+35.3510	84.2652 R
2504	974+89.2485	51.4094 R
2547	975+13.0261	187.8399 R
2552	974+54.5430	186.3525 R
2804	974+85.5921	31.2451 R

SHEET INDEX

23	24	26	28	30	32	35	37
		25	27	29	31	34	36
						33	

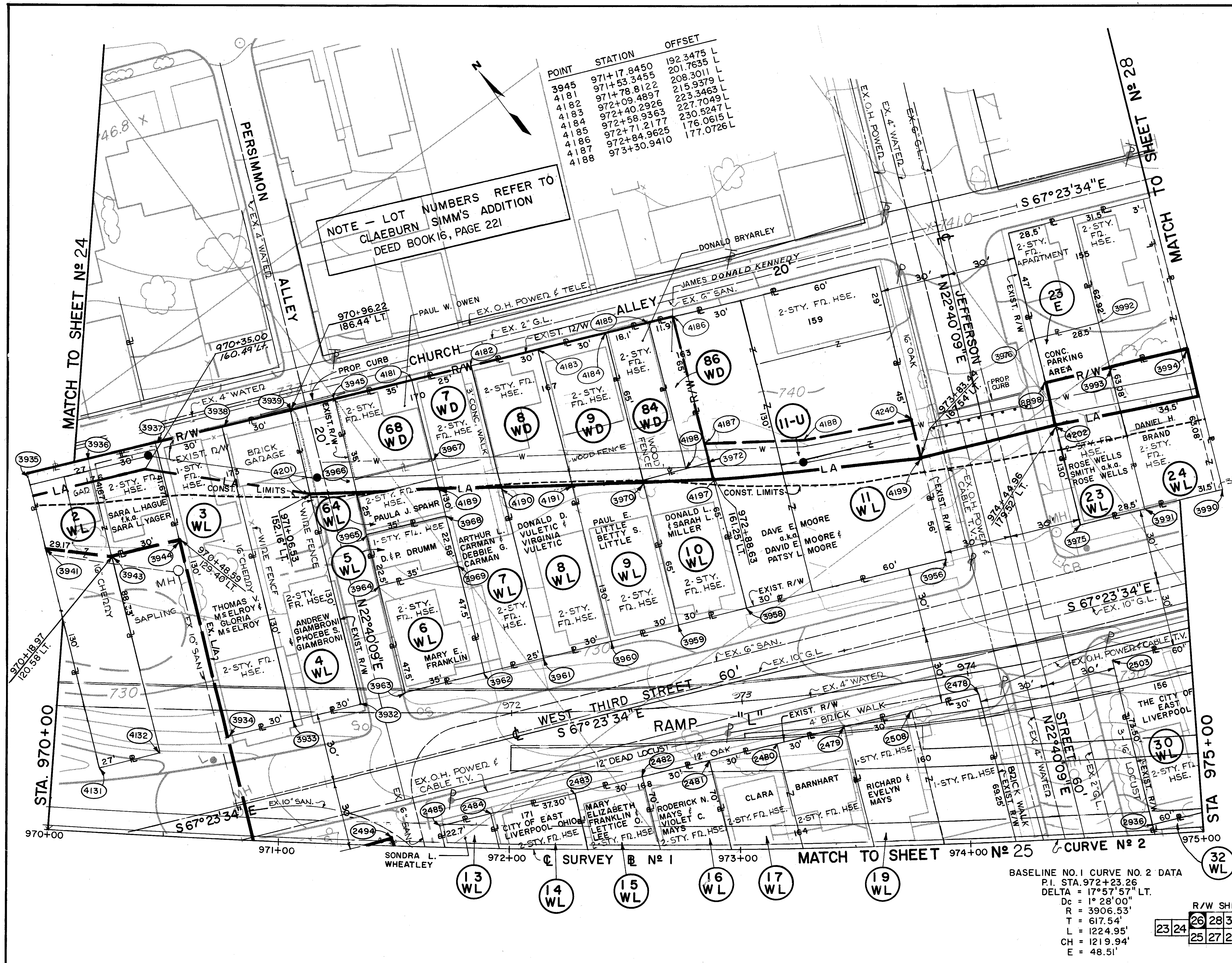
REV. DATE	DESCRIPTION
	COMPLETION DATE - 2-9-84



STATE JOB NO	FHWA REGION	STATE	PROJECT
11829 (0)	5	OHIO	U-457

351
362
26
37

COL-30-35.29
R/W PLANS
LIMITED ACCESS
CITY OF EAST LIVERPOOL



POINT	STATION	OFFSET
3945	971+17.8450	192.3475 L
4181	971+53.3455	201.7635 L
4182	971+78.8122	208.3011 L
4183	972+09.4897	215.9379 L
4184	972+40.2926	223.3463 L
4185	972+58.9363	227.7049 L
4186	972+71.2177	230.5247 L
4187	972+84.9625	176.0615 L
4188	973+30.9410	177.0726 L

NOTE - LOT NUMBERS REFER TO CLAEURN SIMM'S ADDITION DEED BOOK 16, PAGE 221

POINT	STATION	OFFSET
2478	974+05.4709	64.7378 L
2479	973+45.9088	52.1757 L
2480	973+16.2765	45.5603 L
2481	972+86.7473	38.7236 L
2482	972+57.3239	31.6666 L
2483	972+28.0092	24.3906 L
2484	971+91.7168	15.0406 L
2485	971+69.7164	9.1866 L
2486	971+49.0302	3.5531 L
2503	974+65.4098	76.4010 L
2936	974+79.0797	4.1568 L
3932	971+32.8966	61.3807 L
3933	971+03.6092	53.1817 L
3934	970+74.4478	44.7670 L
3935	969+79.2870	152.1457 L
3936	970+06.0802	160.3557 L
3937	970+35.9869	169.2703 L
3938	970+66.0349	177.9649 L
3939	970+96.2215	186.4378 L
3941	969+88.9621	123.0129 L
3943	970+18.9695	120.5815 L
3944	970+48.5912	129.4026 L
3956	973+93.0271	123.4961 L
3958	973+02.5210	104.0238 L
3959	972+72.5639	97.0826 L
3960	972+42.7175	89.9183 L
3961	972+12.9846	82.5320 L
3962	971+88.2960	76.2081 L
3963	971+53.8707	67.0987 L
3964	971+40.9833	112.8997 L
3965	971+34.7695	134.5803 L
3966	971+27.7810	158.6585 L
3967	971+62.9861	167.9900 L
3968	971+69.7663	143.8523 L
3969	971+75.7945	122.1189 L
3970	972+56.7001	160.2464 L
3972	972+87.1341	167.3043 L
3975	974+53.8626	135.3400 L
3990	975+18.1358	146.7857 L
3991	974+82.8901	140.6440 L
3993	974+70.8221	202.6600 L
3994	975+06.6392	208.9040 L
4189	971+66.3509	156.0517 L
4190	971+92.9025	157.4935 L
4191	972+24.7896	158.9949 L
4193	971+64.9644	160.9807 L
4194	971+91.5504	162.4314 L
4195	972+23.4791	163.9433 L
4196	972+55.4315	165.2049 L
4197	972+88.6299	161.2478 L
4198	972+75.0482	164.5318 L
4199	973+83.4377	167.5389 L
4201	971+06.5262	152.1629 L
4202	974+44.9625	179.5220 L
4240	973+79.5383	185.1496 L
8898	974+41.3270	197.2678 L

BASELINE NO. 1 CURVE NO. 2 DATA
P.I. STA. 972+23.26
DELTA = 17°57'57" LT.
Dc = 1'28"00"
R = 3906.53'
T = 617.54'
L = 1224.95'
CH = 1219.94'
E = 48.51'

R/W SHEET INDEX

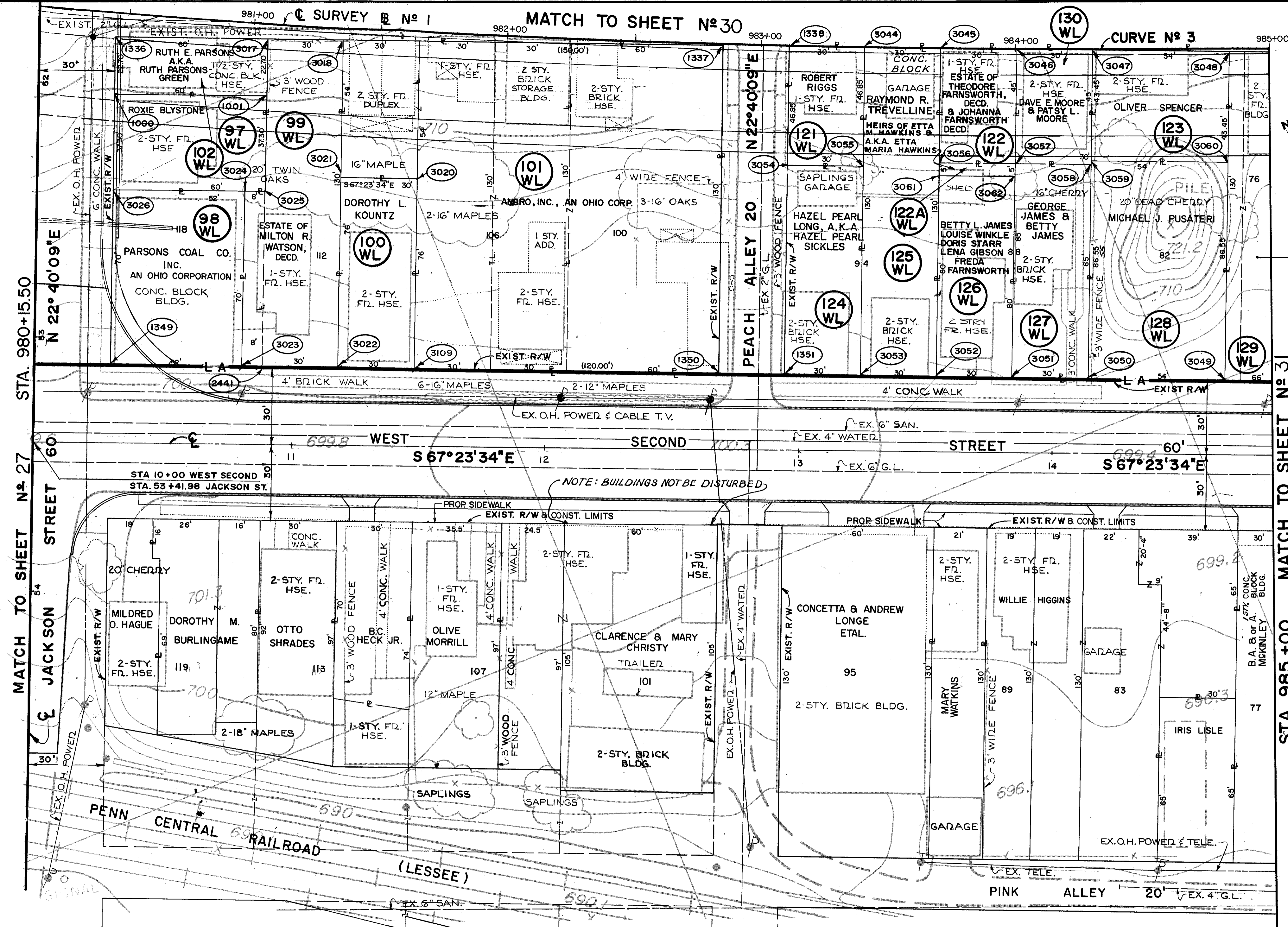
23	24	26	28	30	32	35	37
25	27	29	31	34	36		
33							



STATE JOB N°	FHWA REGION	STATE	PROJECT
11829 (0)	5	OHIO	U-457

354
362
29
37

COL-30-35.29
R/W PLANS
LIMITED ACCESS
CITY OF EAST LIVERPOOL



POINT	STATION	OFFSET
1336	980+45.36550	9.3156
1337	982+85.0179	0.6586
1338	983+11.0247	0.3234
1339	980+52.4561	13.1171
1340	982+86.8066	130.6461
1341	983+12.2366	130.3177
1342	981+05.2039	6.2112
1343	981+33.1439	4.8933
1344	981+66.9718	57.7004
1345	981+99.2957	138.8506
1346	981+32.2543	134.7910
1347	981+65.1683	136.4499
1348	980+99.9994	66.5233
1349	981+07.8992	66.1499
1350	980+48.6773	69.2229
1351	983+41.0227	0.0834
1352	983+71.0224	0.0004
1353	984+01.0222	0.0746
1354	984+31.0203	0.3058
1355	984+85.0077	1.1177
1356	984+82.3605	131.0902
1357	984+29.5703	130.2976
1358	984+00.2376	130.0722
1359	983+70.9034	130.0005
1360	983+41.5693	130.0823
1361	983+11.4678	47.1713
1362	983+41.2225	45.9330
1363	983+70.9806	45.0004
1364	984+00.7466	45.0737
1365	984+30.5110	45.3029
1366	984+30.5284	43.7530
1367	984+84.1097	44.5584
1368	983+70.9760	50.0005
1369	984+00.7163	50.0737

BASELINE NO. 1 CURVE NO. 3 DATA
 P.I. STA. 985+04.94
 DELTA = 13°25'26" LT.
 Dc = 1°00'00"
 R = 5729.58'
 T = 674.27'
 L = 1342.38'
 CH = 1339.31'
 E = 39.54'

R/W SHEET INDEX

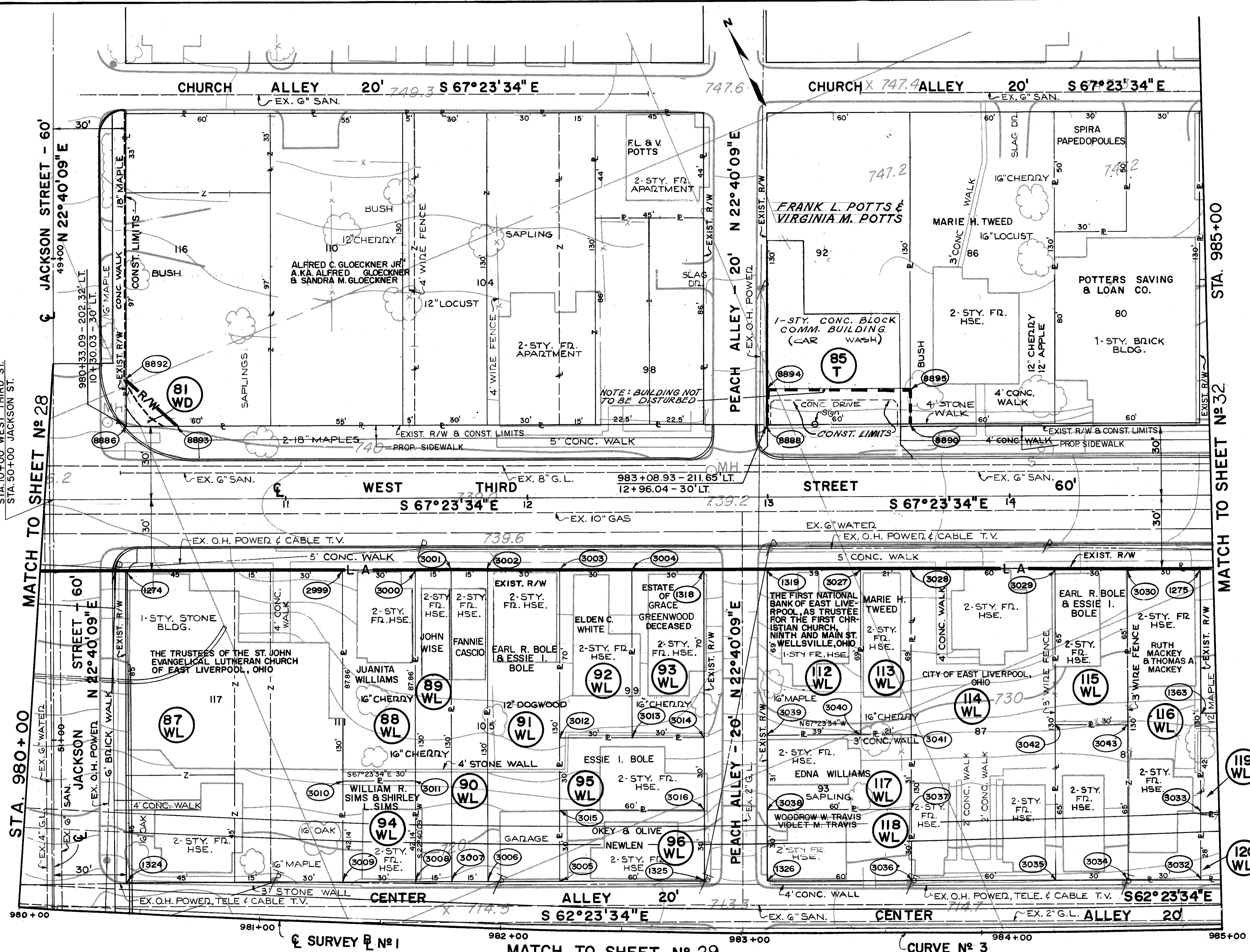
23	24	26	28	30	32	35	37
		25	27	29	31	34	36
							33

NOTE - LOT NUMBERS REFER TO ORIGINAL PLAT, DEED BOOK 3, PG.1060

REV.	DATE	DESCRIPTION
		COMPLETION DATE - 2-9-84



COL-30-35.29
R/W PLANS
LIMITED ACCESS
CITY OF EAST LIVERPOOL



POINT	STATION	OFFSET
1274	980+36.6569	142.4237
1275	980+49.4200	150.7065
1318	980+62.8210	151.3092
1319	980+09.5363	151.6527
1325	980+84.7074	21.3224
1326	980+10.8143	21.6588
1363	980+93.0500	90.7215
2999	981+28.8722	146.9631
3000	981+59.6409	148.1545
3001	981+75.0300	148.6899
3002	981+90.4220	149.1849
3003	982+21.2135	150.0542
3004	982+52.0137	150.7623
3005	982+24.5021	20.0945
3006	981+94.4108	19.2443
3007	981+79.3687	18.7601
3008	981+64.3293	18.2366
3009	981+34.2592	17.0715
3010	981+32.5400	59.1769
3011	981+62.8331	60.3504
3012	982+23.0031	80.0762
3013	982+53.4219	80.7759
3014	982+83.8475	81.3164
3015	982+23.7565	50.0854
3016	982+84.2797	51.3193
3017	983+49.5966	151.9406
3018	983+71.1688	151.9827
3019	984+32.8014	151.6673
3020	984+63.6133	151.2675
3021	984+91.4881	20.7385
3022	984+92.1082	48.7317
3023	984+61.3826	21.2860
3024	984+31.2722	21.6759
3025	983+71.0433	21.9827
3026	983+71.0717	21.9827
3027	983+10.5246	21.6574
3028	983+10.2220	82.6559
3029	983+49.7928	82.9408
3030	983+71.1014	82.9827
3031	984+32.0280	86.6717
3032	984+62.4851	86.2769
3033	980+33.0876	202.3238
3034	983+08.9261	211.6499
3035	983+71.2287	211.9827
3036	980+31.8805	222.2900
3037	980+53.7878	203.4696
3038	983+08.7715	226.6491
3039	983+71.2439	226.9827

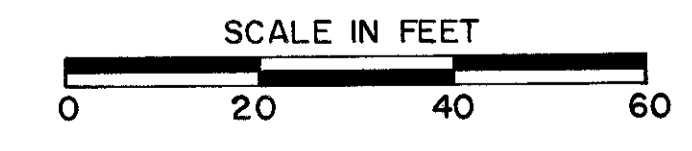
BASELINE NO. 1 CURVE NO. 3 DATA
P.I. STA. 985+04.94
DELTA = 13°25'26" LT.
Dc = 1'00"00"
R = 5729.58'
T = 674.27'
L = 1342.38'
CH = 1339.31'
E = 39.54'

R/W SHEET INDEX

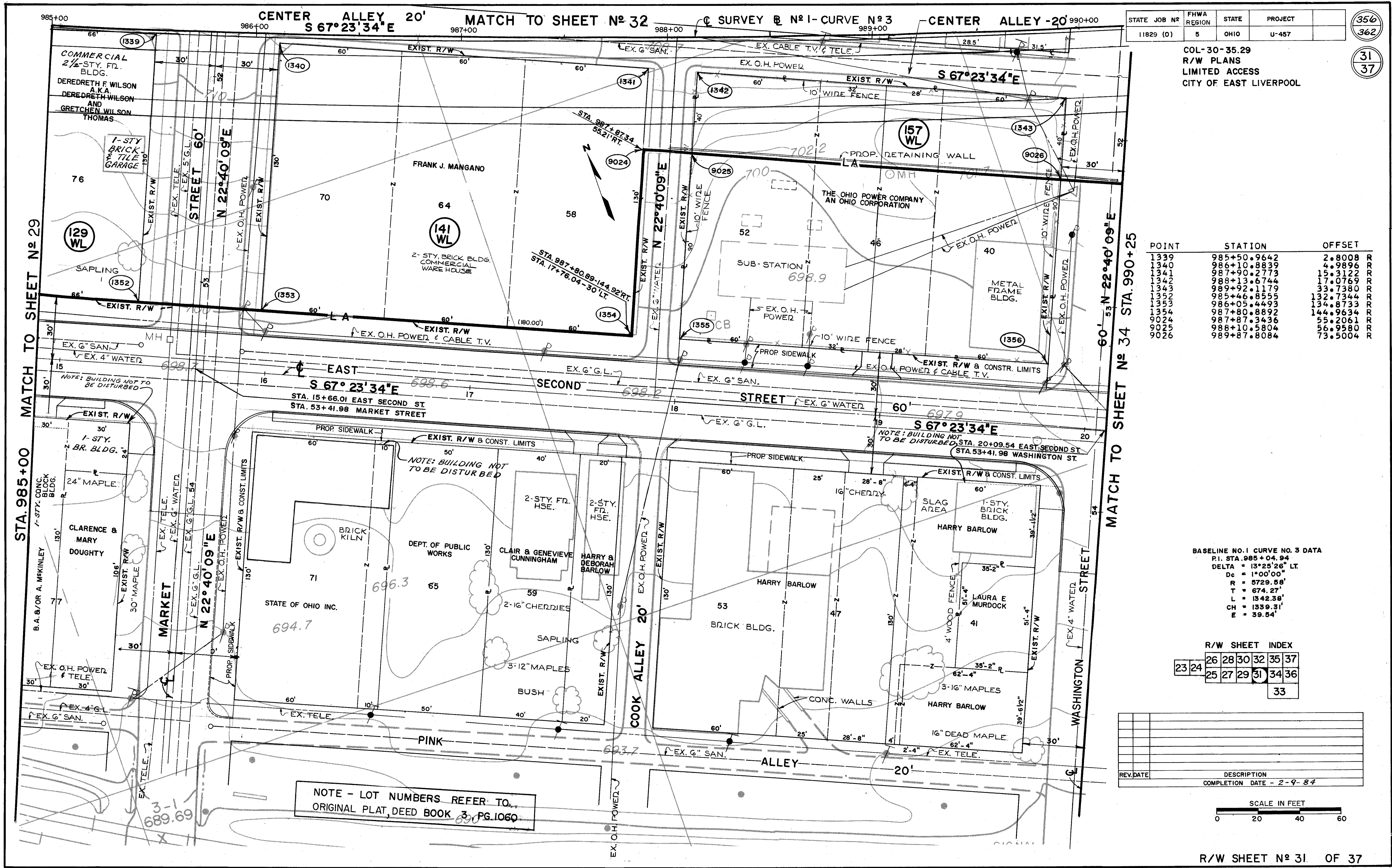
23	24	26	28	30	32	35	37
		25	27	29	31	34	36
33							

REV. DATE	DESCRIPTION

COMPLETION DATE - 2-9-84



NOTE - LOT NUMBERS REFER TO ORIGINAL PLAT, DEED BOOK 3, PG.1060



STATE JOB NO.	FHWA REGION	STATE	PROJECT
11829 (0)	5	OHIO	U-457

COL-30-35.29
 R/W PLANS
 LIMITED ACCESS
 CITY OF EAST LIVERPOOL

356
 362
 31
 37

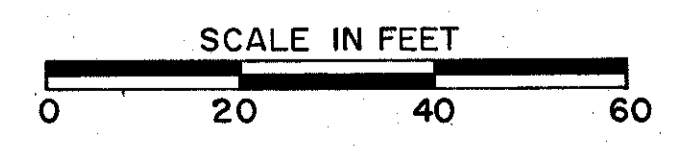
POINT	STATION	OFFSET
1339	985+50.9642	2.8008
1340	986+10.8839	4.9898
1341	987+90.8273	11.3122
1342	988+13.6744	33.0769
1343	989+92.1179	33.7380
1344	985+46.8555	32.7344
1345	986+03.4493	33.8733
1346	987+80.8892	144.9634
9024	987+87.3436	55.2061
9025	988+10.5804	55.9580
9026	989+87.8084	73.5004

BASELINE NO. 1 CURVE NO. 3 DATA
 P.I. STA. 985+04.94
 DELTA = 13°25'26" LT.
 Dc = 1°00'00"
 R = 5729.58'
 T = 674.27'
 L = 1342.38'
 CH = 1339.31'
 E = 39.54'

R/W SHEET INDEX

23	24	26	28	30	32	35	37	
		25	27	29	31	34	36	
							33	

REV.	DATE	DESCRIPTION
		COMPLETION DATE - 2-9-84



NOTE - LOT NUMBERS REFER TO ORIGINAL PLAT, DEED BOOK 3, PG. 1060

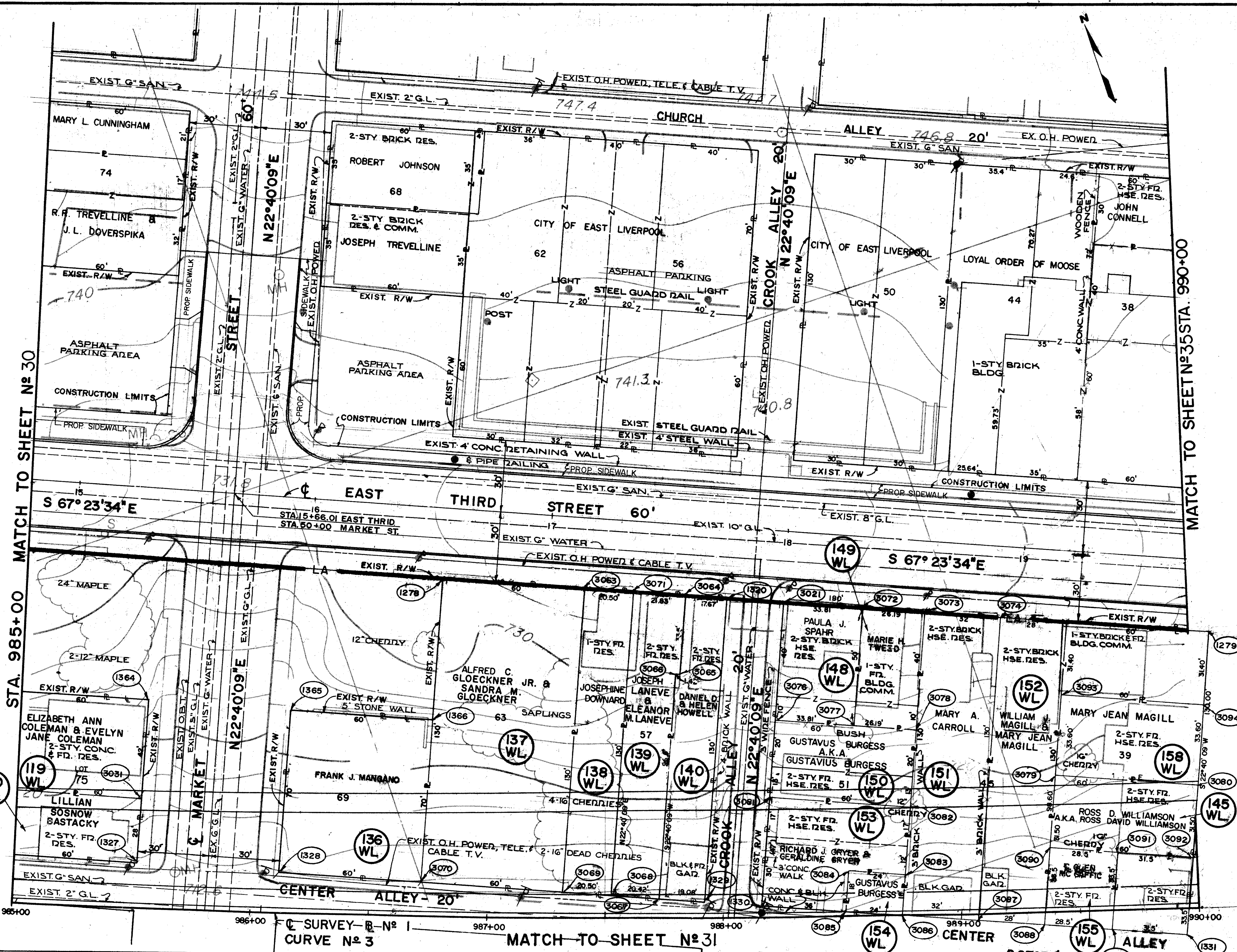
MATCH TO SHEET NO. 29
 STA. 985+00

MATCH TO SHEET NO. 34
 STA. 990+25

STATE JOB NO.	FHWA REGION	STATE	PROJECT
11829 (0)	5	OHIO	U-457 (15)

(357)
(362)
(32)
(37)

COL-30-35.29
R/W PLANS
LIMITED ACCESS
CITY OF EAST LIVERPOOL



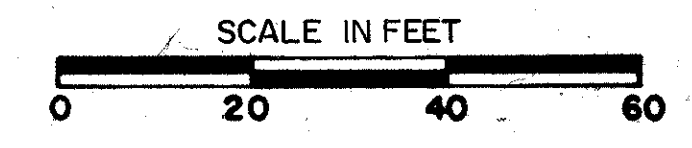
POINT	STATION	OFFSET
1278	986+79.0489	143.9566
1279	990+09.0491	117.3131
1320	988+01.8047	136.2425
1321	988+25.8318	134.4293
1327	985+51.6775	19.1708
1328	986+11.8272	16.9733
1329	987+01.9066	6.6103
1330	988+15.3930	4.8988
1331	989+04.5117	11.8886
1364	985+53.9857	89.1335
1365	986+14.8802	86.9079
1366	986+75.7199	84.0455
3031	985+52.5939	47.1560
3063	987+40.4691	140.4203
3064	987+83.7544	137.5392
3065	987+81.2668	104.1278
3066	987+79.8275	104.2288
3067	987+72.8483	7.9754
3068	987+52.4482	9.3679
3069	987+31.9551	10.6920
3070	986+71.9242	14.1467
3072	988+60.3286	131.6518
3073	988+87.0263	129.3609
3074	989+19.6162	126.3969
3076	988+21.7602	84.5891
3077	988+55.9546	81.8364
3078	988+82.4188	79.5659
3079	989+41.4383	58.9866
3080	990+01.6977	52.7179
3081	988+19.1121	51.6929
3082	988+79.4220	46.6992
3083	988+76.8170	17.8151
3084	988+52.8268	19.8775
3085	988+51.8909	0.1139
3086	988+75.2133	1.9423
3087	988+07.0733	3.0098
3088	989+05.9237	5.6892
3089	989+63.2440	8.9556
3090	989+38.2627	27.6446
3091	989+66.7468	24.7613
3092	989+98.1950	21.4106
3093	989+44.8645	92.4161
3094	990+05.4768	86.1098

BASELINE NO.1 CURVE NO.3 DATA
P.I. STA. 985+04.94
DELTA = 13°25'26" LT.
Dc = 1°00'00"
R = 5,729.58'
T = 674.27'
L = 1342.38'
CH = 1339.31'
E = 39.54'

R/W SHEET INDEX

23	24	26	28	30	32	35	37
		25	27	29	31	34	36
33							

REV. DATE	DESCRIPTION	COMPLETION DATE
	Removed Structure from Parcel 136-WL	2-9-84

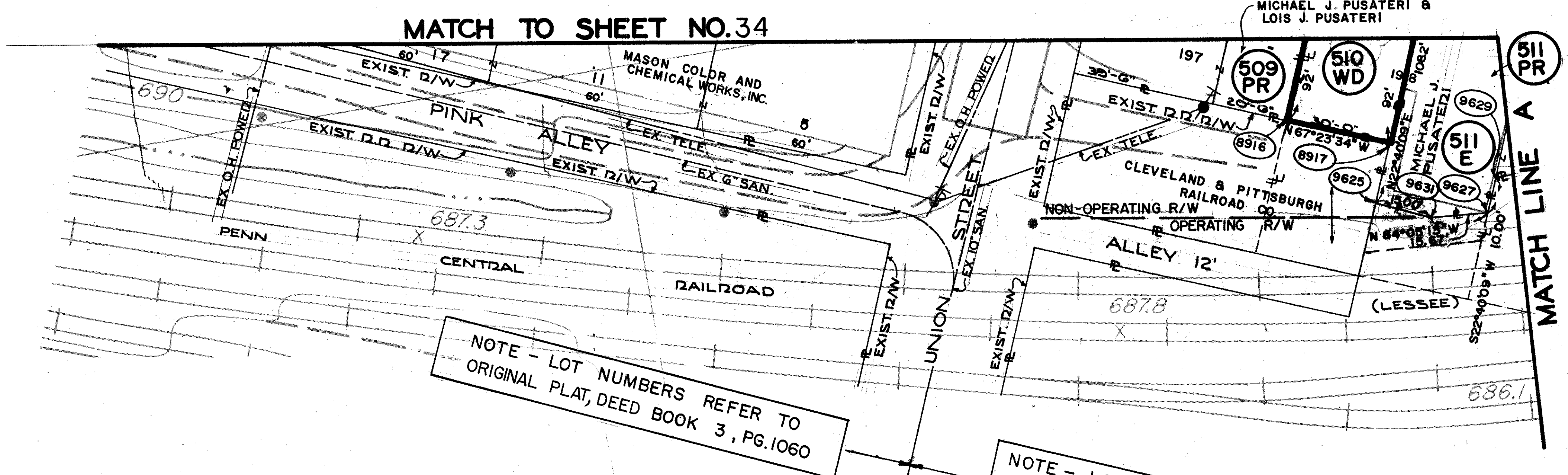


NOTE - LOT NUMBERS REFER TO ORIGINAL PLAT, DEED BOOK 3, PG. 1060

STATE JOB NO	FHWA REGION	STATE	PROJECT
11829 (0)	5	OHIO	U-457C)

358
362
33
37

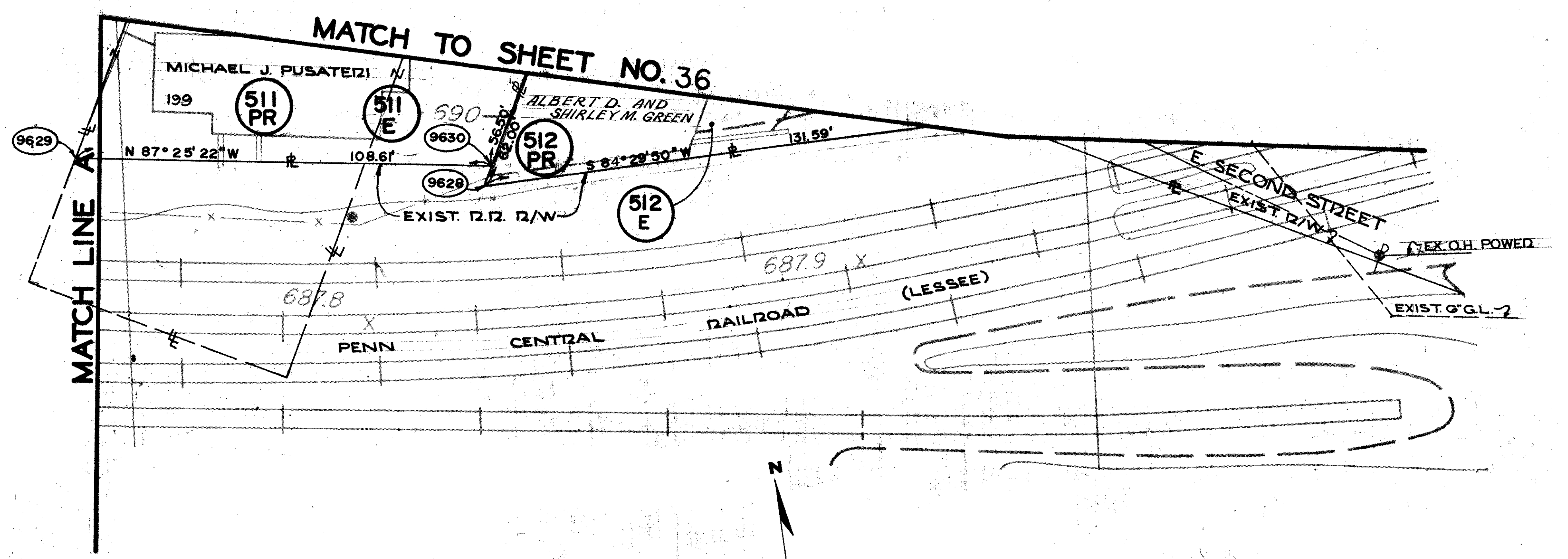
COL-30-35.29
R/W PLANS
LIMITED ACCESS
CITY OF EAST LIVERPOOL



NOTE - LOT NUMBERS REFER TO ORIGINAL PLAT, DEED BOOK 3, PG.1060

NOTE - LOT NUMBERS REFER TO HILL & SMITH'S ADD. DEED BOOK 16, PAGE 419

POINT	STATION	OFFSET
8916	994+57.8091	397.5541 R
8917	994+83.4554	404.2841 R
9627	995+06.5636	422.6388 R
9628	996+02.0019	408.0756 R
9629	995+08.6401	412.9260 R
9630	996+03.3029	402.7799 R
9631	994+92.9348	423.4992 R

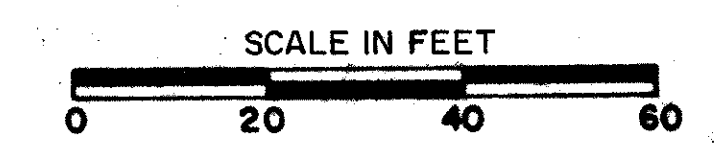


R/W SHEET INDEX

23	24	26	28	30	32	35	37
		25	27	29	31	34	36

33

REV. DATE	DESCRIPTION
	COMPLETION DATE = 2-9-84
	Dist. 2-11-88 Rev. Bearing on South Line of Parcel 512
	Dist. 2-11-88 Removed Structure from Parcel 509-PR and Revised Ownership of Parcel 512-PR.

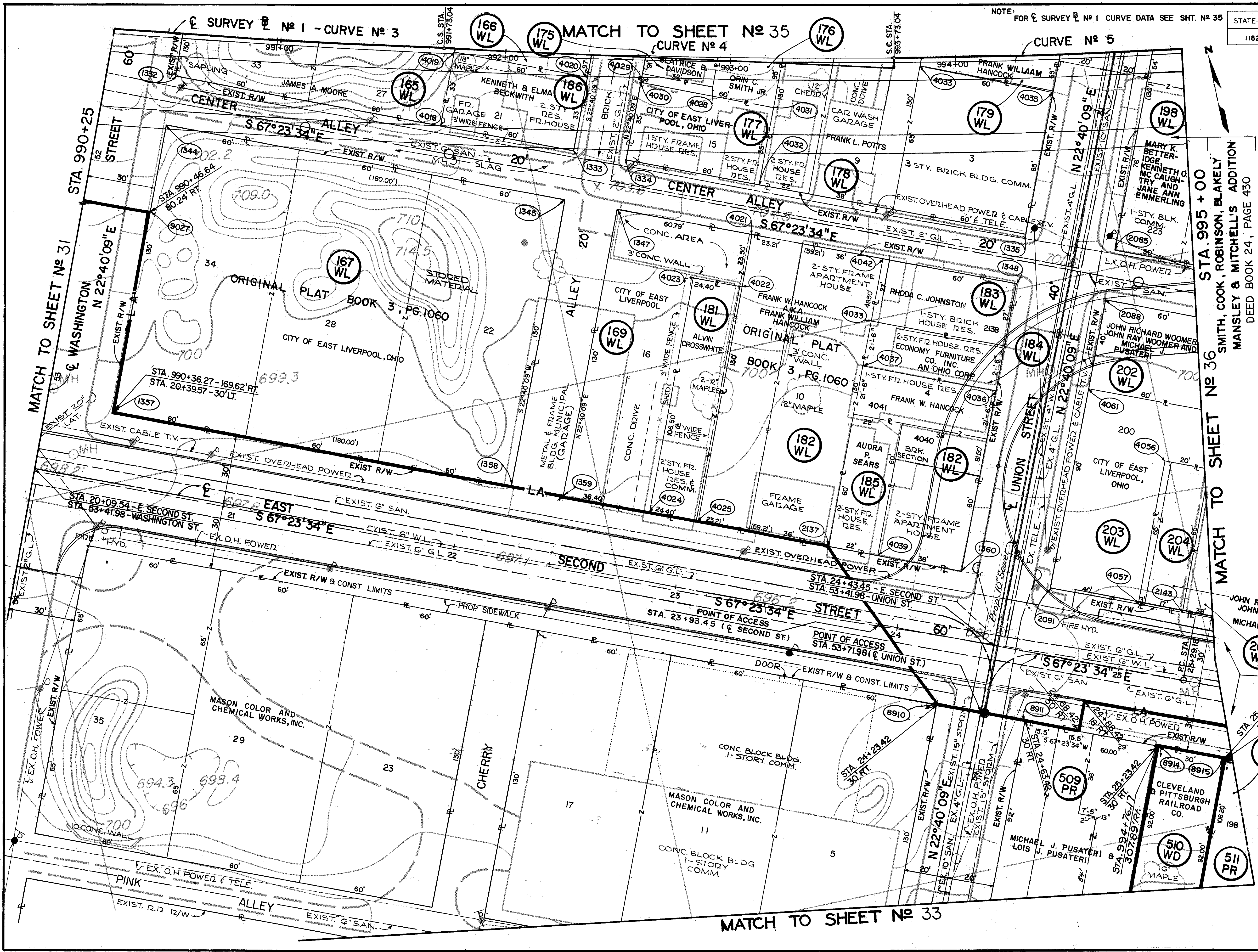


NOTE: FOR SURVEY NO. 1 CURVE DATA SEE SHT. NO. 35

STATE JOB NO.	FHWA REGION	STATE	PROJECT	
11829 (C)	5	OHIO	U-457	

(359)
(362)
(34)
(37)

COL-30-35.29
R/W PLANS
LIMITED ACCESS
CITY OF EAST LIVERPOOL



POINT	STATION	OFFSET	
1332	990+53.9648	18.7036	R
1333	992+31.8279	42.5502	R
1334	992+55.5076	45.8831	R
1335	994+28.2627	79.2487	R
1344	990+51.3488	40.5289	R
1345	992+28.7403	64.3145	R
1347	992+52.4200	67.6483	R
1348	994+23.7828	100.7408	R
1357	990+36.2742	169.6196	R
1358	992+10.4817	193.0269	R
1359	992+34.1615	196.3598	R
1360	993+98.5640	227.9779	R
20085	994+66.2085	47.9035	R
20088	994+61.4678	109.3328	R
20091	994+34.7734	236.2155	R
20137	993+52.9903	213.0851	R
20138	994+18.3686	127.1474	R
20139	994+88.7138	249.4945	R
20140	994+76.1700	307.8946	R
20141	995+02.4939	314.8153	R
20142	991+72.4172	34.1875	R
40035	991+77.0482	1.5146	R
40020	992+36.4627	9.8773	R
40021	993+12.6167	76.1211	R
40022	993+09.3161	99.3882	R
40023	992+85.1542	95.9873	R
40024	992+70.1963	201.4318	R
40025	992+94.3581	204.8326	R
40028	992+92.6728	11.7297	R
40029	992+60.9851	7.2696	R
40030	992+60.4233	11.2300	R
40031	993+19.8377	19.5927	R
40032	993+14.9219	54.2458	R
40033	993+83.4657	1.7474	R
40035	994+41.8999	15.7440	R
40036	994+14.1252	148.1824	R
40037	993+64.4370	132.3929	R
40038	993+61.9245	115.3345	R
40039	993+74.7756	216.1514	R
40040	993+74.7239	161.7144	R
40041	993+54.2340	157.5756	R
40042	993+71.2489	84.3736	R
40056	994+84.5650	181.6544	R
40057	994+70.7851	244.9458	R
40061	994+53.0147	148.3453	R
39009	992+23.2124	256.0155	R
89910	993+87.2118	238.7787	R
89911	994+23.1764	294.8622	R
9027	990+46.6392	80.2434	R

NOTE: THE ALTERNATE STATIONING OF TANGENT METHOD IS USED AS A SUBSTITUTE FOR TRANSITION SPIRALS. THIS METHOD CONSIST OF THE EXTENSION AND STATIONING FORWARD OF THE BACK TANGENT AT THE BEGINNING OF THE TRANSITION SPIRAL. THE BACK TANGENT IS EXTENDED TO COVER THE LENGTH OF THE TRANSITION SPIRAL.

HILL & SMITH'S ADD.
DEED BOOK 16, PAGE 419
STA 995+02.50
314.82' R/L
R/W SHEET INDEX

23	24	26	28	30	32	35	37
		25	27	29	31	34	36
33							

DESCRIPTION	COMPLETION DATE
Dist. 11-7-84 Added and Revised Sewer Line.	
Dist. 2-28-84 Removed Structure from Par. 509-PR	
	2-9-84



R/W SHEET NO. 34 OF 37

R/W STA. 990+25 TO STA. 995+00 RT.

MATCH TO SHEET No 37

STA. 998+03.48 - N^o 1
STA. 46+30.41 - BROADWAY

SURVEY No 1 - CURVE No 5

STATE JOB No	FWHA REGION	STATE	PROJECT
11829 (C)	5	OHIO	U-457

361
362
36
37

COL-30-35.29
R/W PLANS
LIMITED ACCESS
CITY OF EAST LIVERPOOL

CENTERLINE RELOCATED SECOND ST. BASELINE No 1 CURVE No 5 DATA
CURVE No 1 DATA
P.I. STA. 27+70.50
DELTA = 39°23'42" LT.
DC = 08°30'00"
R = 674.07'
T = 241.32'
L = 463.47'
CH = 454.40'
E = 41.89'
P.I. STA. 1002+00.17
DELTA = 32°12'33" LT.
DC = 02°00'00"
R = 2864.79'
T = 827.12'
L = 1610.45'
CH = 1589.33'
E = 117.01'

POINT	STATION	OFFSET	
2082	997+27.2134	26.6740	R
2083	997+45.5838	32.8049	R
2084	997+75.2081	42.9973	R
2086	996+38.7224	150.4727	R
2087	997+06.6521	155.5780	R
2089	996+82.5240	171.4536	R
2090	997+00.1090	177.2967	R
2092	996+47.5546	295.8376	R
2093	996+64.5126	301.4455	R
2094	997+47.7150	330.8837	R
2095	997+62.1435	336.3204	R
2098	998+50.4553	306.2907	R
2144	995+42.1775	263.8650	R
2145	998+33.3050	241.9796	R
2146	998+14.8852	175.8701	R
2150	998+02.6931	133.7048	R
2151	997+09.8622	165.4454	R
2152	997+23.1970	207.1750	R
2472	996+66.0349	228.8068	R
2473	996+48.2782	223.0616	R
2474	996+64.4626	165.6042	R
2475	995+73.1389	138.1596	R
2476	996+12.6683	284.7091	R
2477	997+43.3513	272.6249	R
4050	995+22.6956	101.8497	R
4051	995+50.7350	109.2523	R
4052	995+78.6325	116.9383	R
4053	995+17.5727	123.1786	R
4054	995+08.4365	162.0118	R
4055	995+02.8446	186.2978	R
4058	998+41.0712	670.7617	R
4059	997+51.8625	301.1234	R
4067	996+46.3319	159.8707	R
4068	999+30.5153	328.1127	R

○ PARCEL ACQUIRED UNDER COL-30-36.18 PROJECT

R/W SHEET INDEX

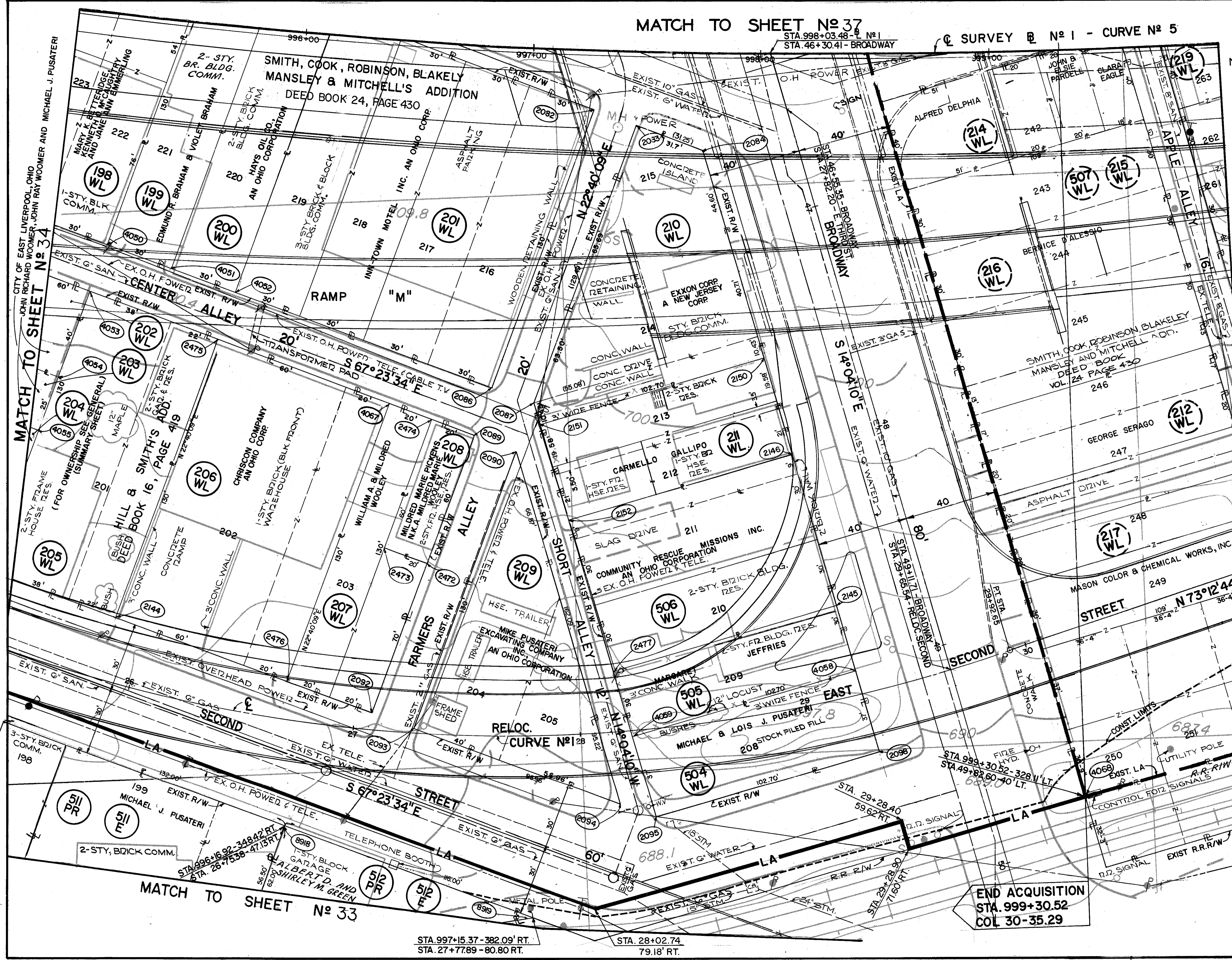
23	24	26	28	30	32	35	37
		25	27	29	31	34	36
							33

REV. DATE	DESCRIPTION	COMPLETION DATE
	Revised Ownership on Parcel 512-PR	2-9-84



R/W SHEET No 36 OF 37

R/W STA. 995+00 TO STA. 1000+00 RT.



END ACQUISITION
STA. 999+30.52
COL 30-35.29

STA. 997+15.37 - 382.09' RT.
STA. 27+77.89 - 80.80 RT.
STA. 28+02.74
79.18' RT.

MATCH TO SHEET No 33

MATCH TO SHEET No 34

CITY OF EAST LIVERPOOL, OHIO
JOHN RICHARD WOOLMER, JOHN RAY WOOLMER AND MICHAEL J. PUSATERI

