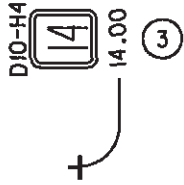
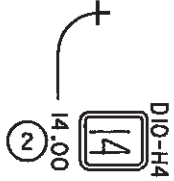
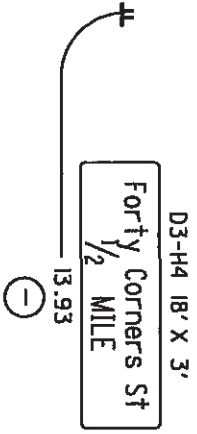


BEGIN WORK SLM 13.66

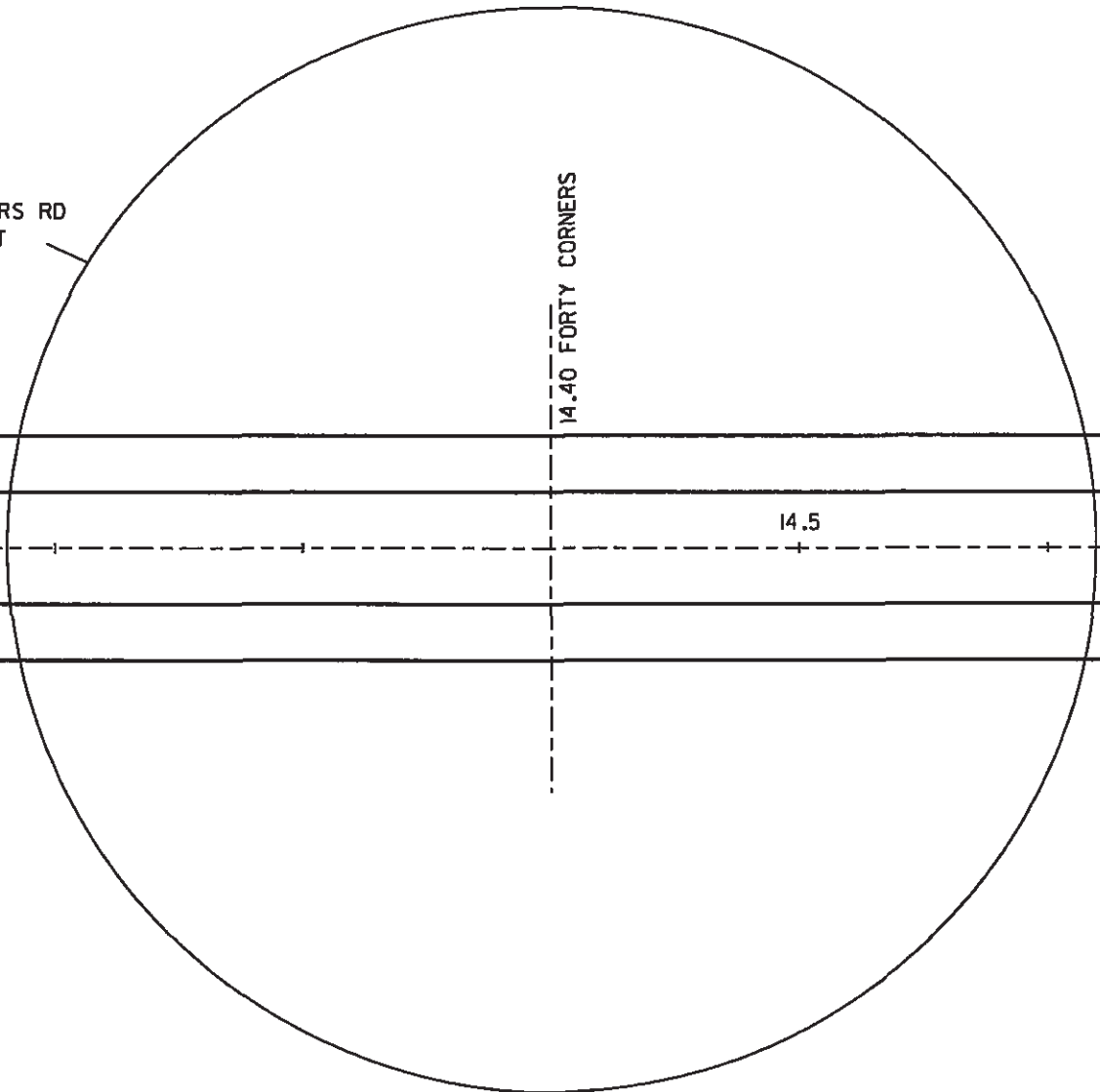
14

14.5





MATCH LINE SLM 14.70



SEE FORTY CORNERS RD  
DETAIL SHEET





LEGEND

- EX-NO WORK 
- EX-REMOVE 
- EX-REPLACE WITH NEW 
- NEW 

CALCULATED  
T.P.

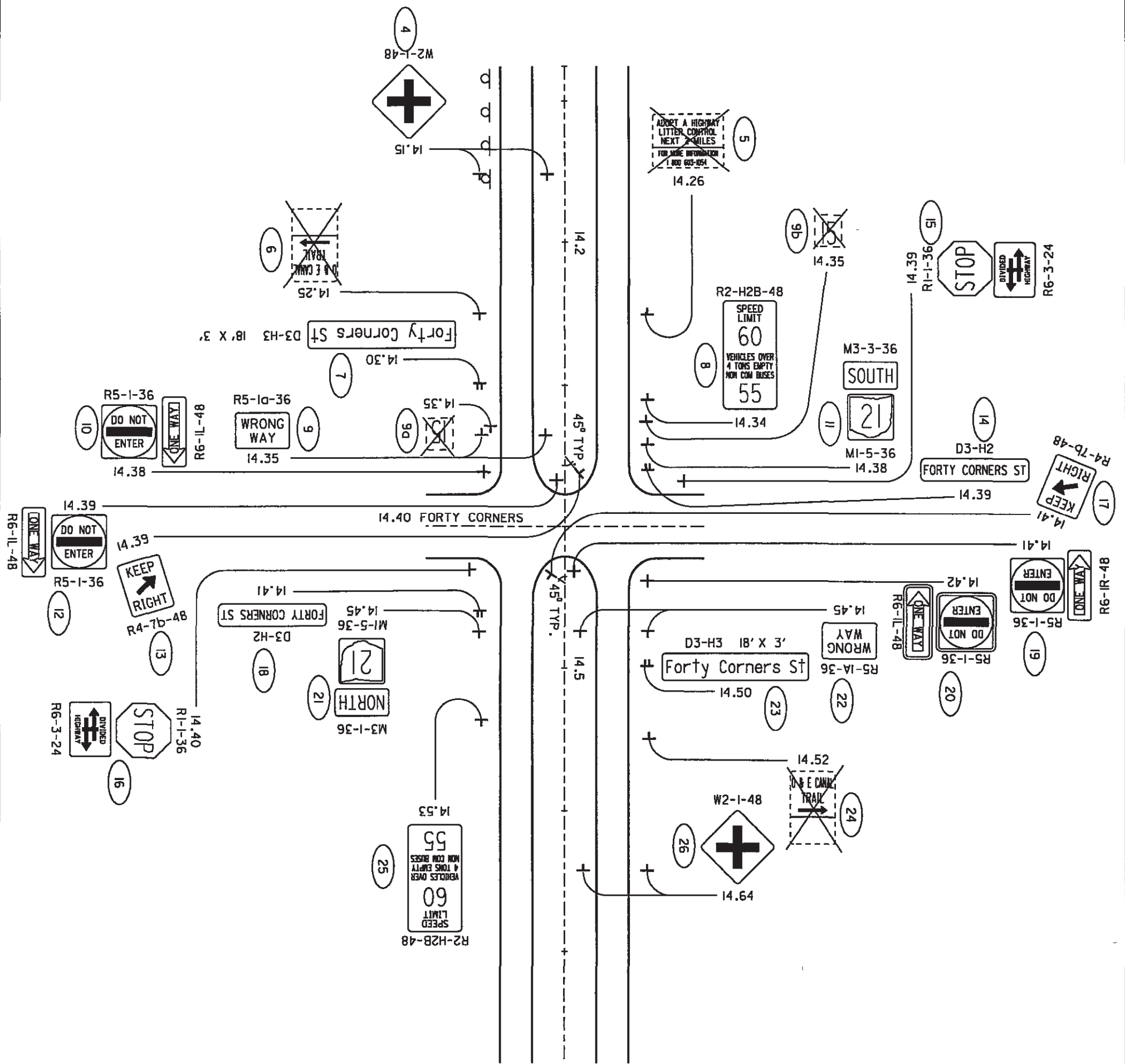
CHECKED  
K.G.

HORIZONTAL  
SCALE IN MILES

**SIGNING PLAN**  
**SLM 13.66 TO 14.70**

**STA-21-13.66**



**LEGEND**

EX-NO WORK

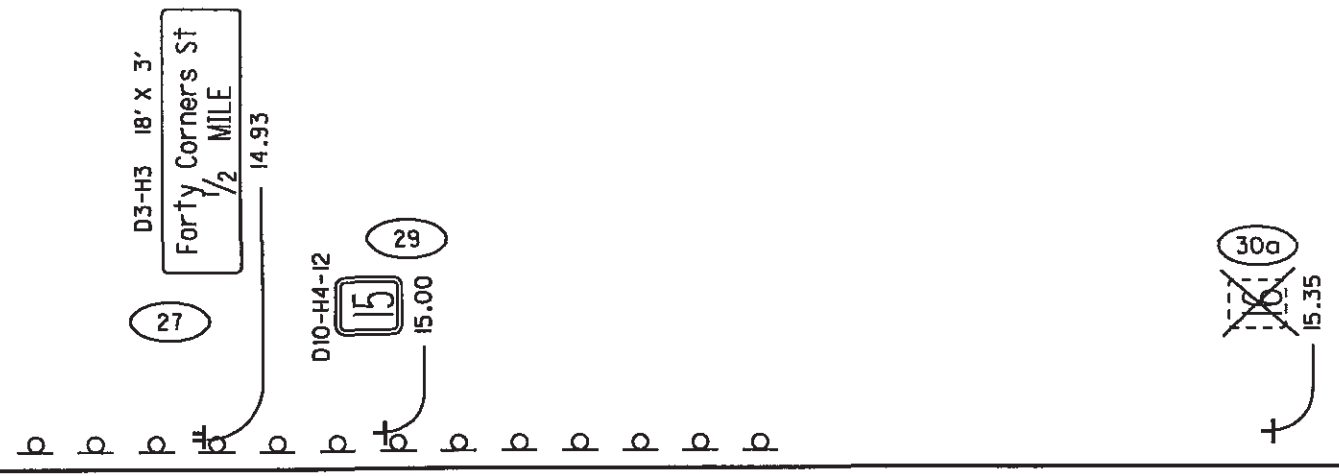
EX-REMOVE

EX-REPLACE WITH NEW

NEW

MATCH LINE SLM 14.70

MATCH LINE SLM 15.80



LEGEND

- EX-NO WORK
- EX-REMOVE
- EX-REPLACE WITH NEW
- NEW

STA-21-13.66

SIGNING PLAN  
SLM 14.70 TO 15.80

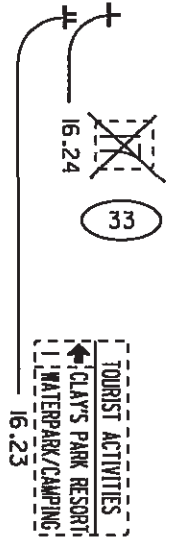
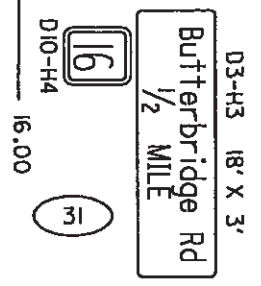
CALCULATED T.P.  
CHECKED K.G.

0 0.02 0.04 0.06 0.08

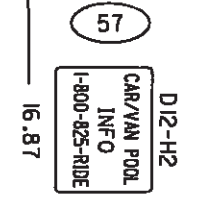
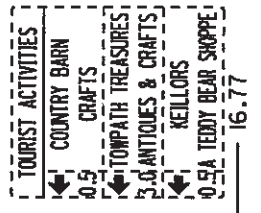
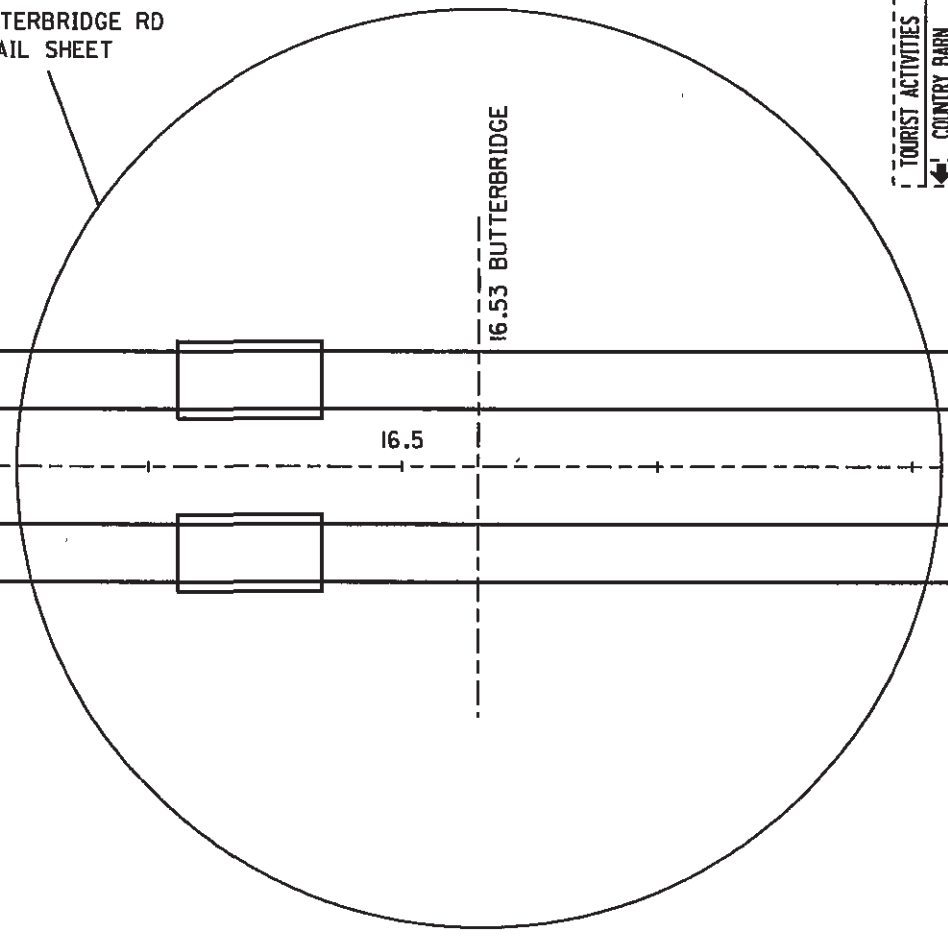
HORIZONTAL SCALE IN MILES

MATCH LINE SLM 15.80

MATCH LINE SLM 16.90



SEE BUTTERBRIDGE RD  
DETAIL SHEET



LEGEND

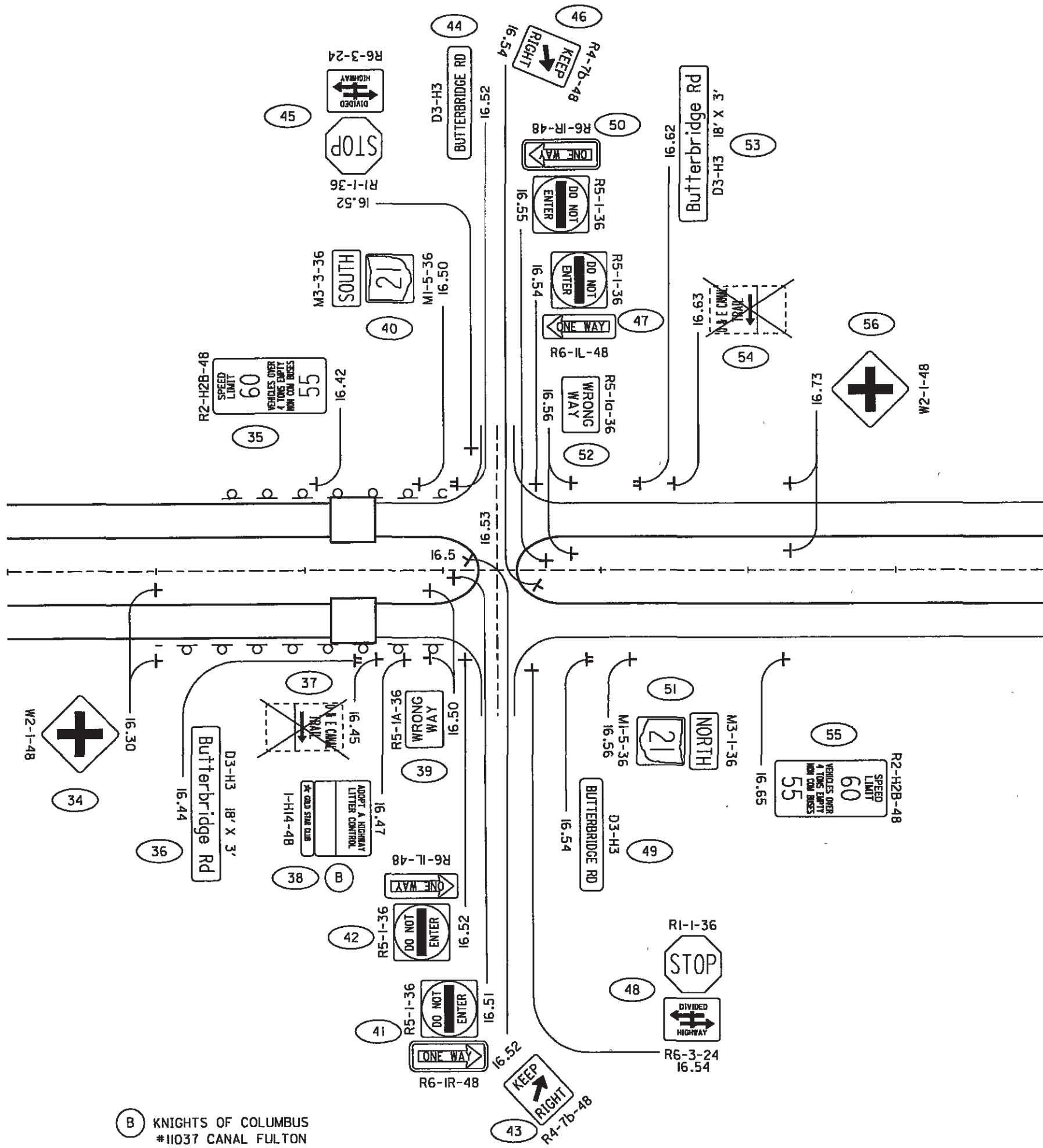
EX-NO WORK	
EX-REMOVE	
EX-REPLACE WITH NEW	
NEW	

CALCULATED  
T.P.  
CHECKED  
K.G.

0 0.04 0.08  
0 0.02 0.06  
HORIZONTAL  
SCALE IN MILES

**SIGNING PLAN**  
**SLM 15.80 TO 16.90**

**STA - 21 - 13.66**



(B) KNIGHTS OF COLUMBUS  
#11037 CANAL FULTON

**LEGEND**

EX-NO WORK	
EX-REMOVE	
EX-REPLACE WITH NEW	
NEW	

CALCULATED T.P. 0.04  
CHECKED K.G. 0.02

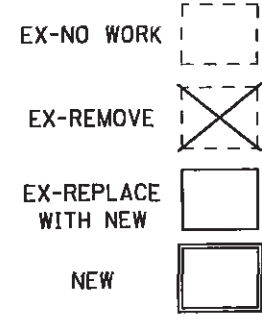
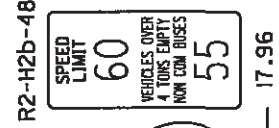
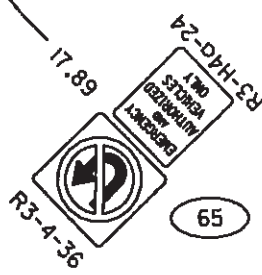

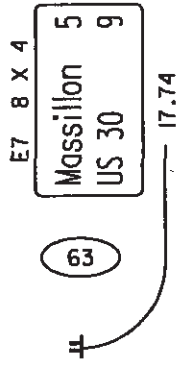
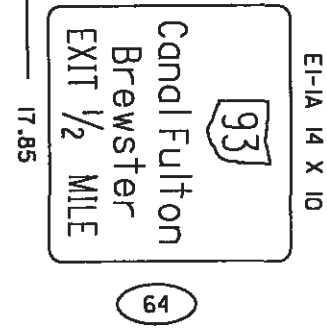
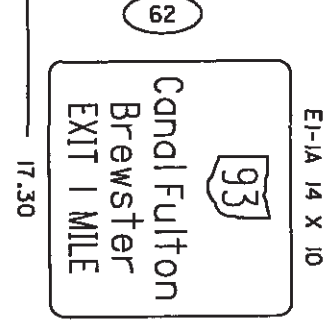
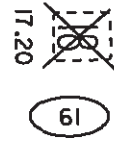
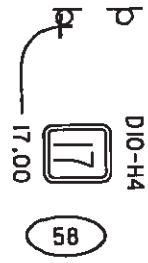
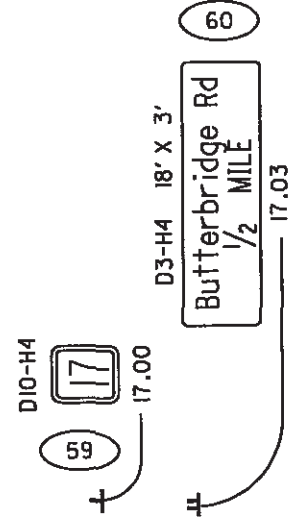
0 0.04 0.08  
0.02 0.06  
HORIZONTAL SCALE IN MILES

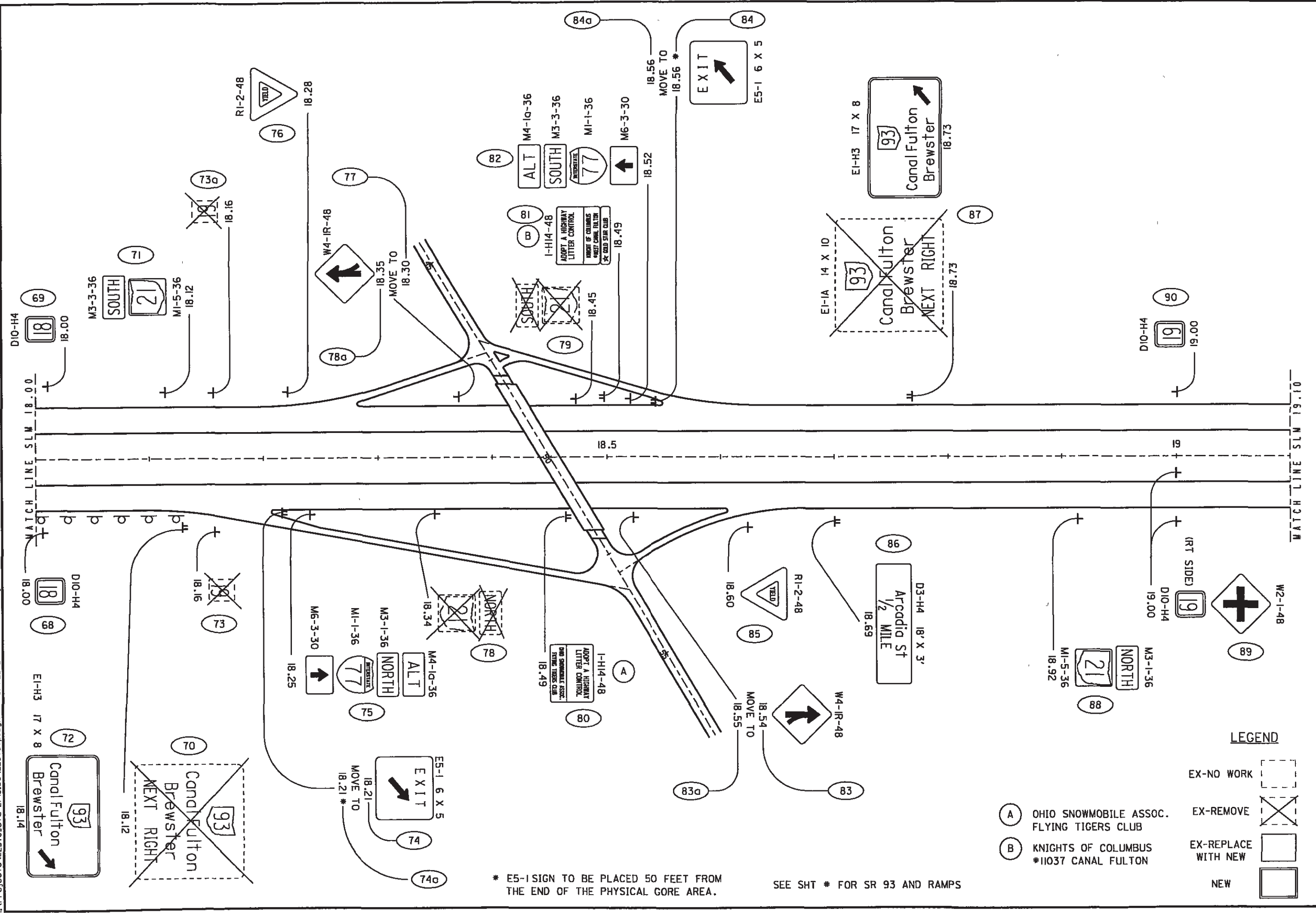
**SIGNING PLAN**  
**BUTTERBRIDGE RD INTERSECTION**

**STA-21-13.66**

MATCH LINE SLM 16.90

MATCH LINE SLM 18.00





\* E5-1 SIGN TO BE PLACED 50 FEET FROM THE END OF THE PHYSICAL GORE AREA.

SEE SHT \* FOR SR 93 AND RAMPS

**LEGEND**

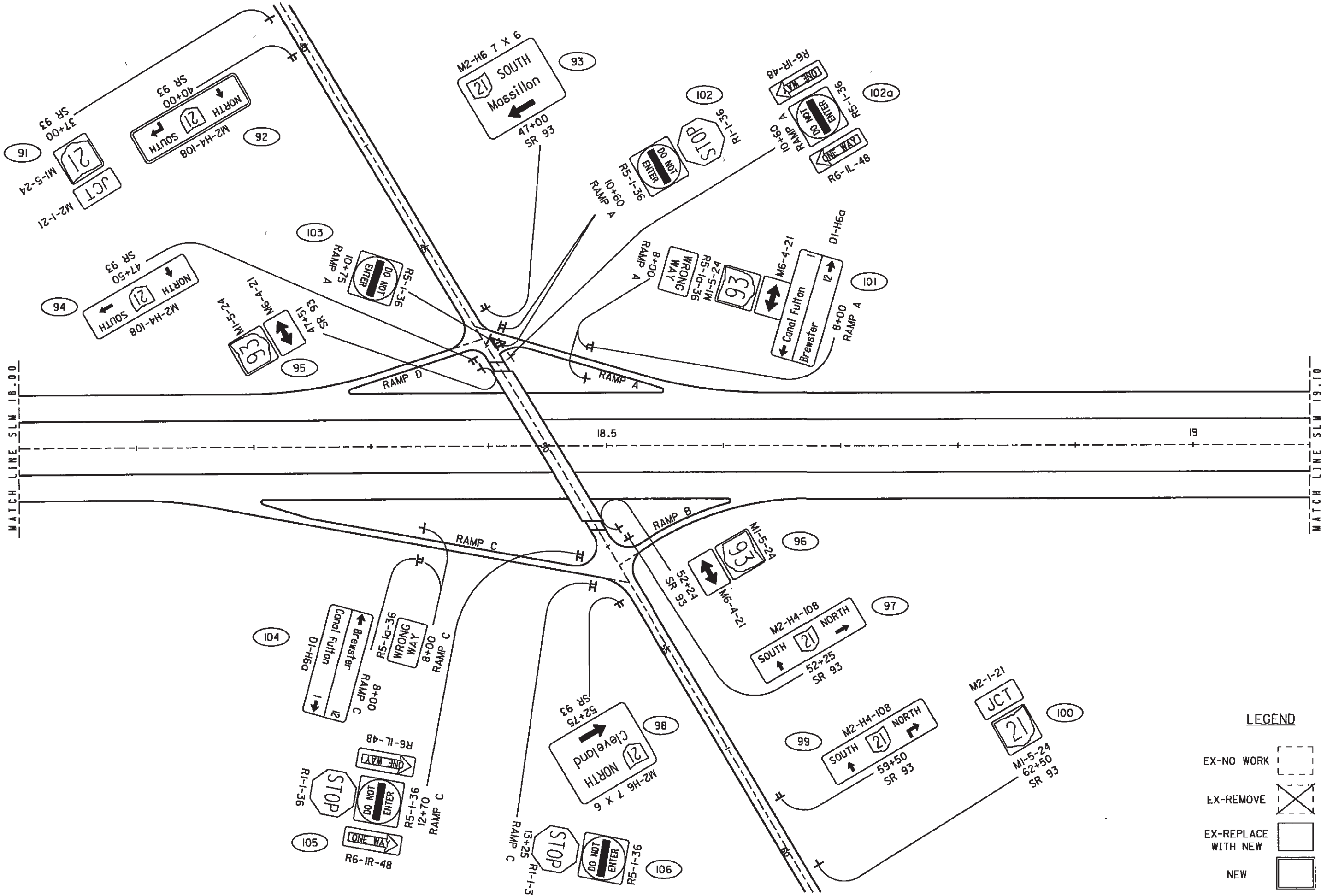
(A)	OHIO SNOWMOBILE ASSOC. FLYING TIGERS CLUB	EX-NO WORK	
(B)	KNIGHTS OF COLUMBUS #11037 CANAL FULTON	EX-REMOVE	
		EX-REPLACE WITH NEW	
		NEW	

CALCULATED T.P. 0.04  
 DESIGNED K.G. 0.02  
 HORIZONTAL SCALE IN MILES 0.06

**SIGNING PLAN**  
**SLM 18.00 TO 19.10**

MATCH LINE SLM 18.00

MATCH LINE SLM 19.10



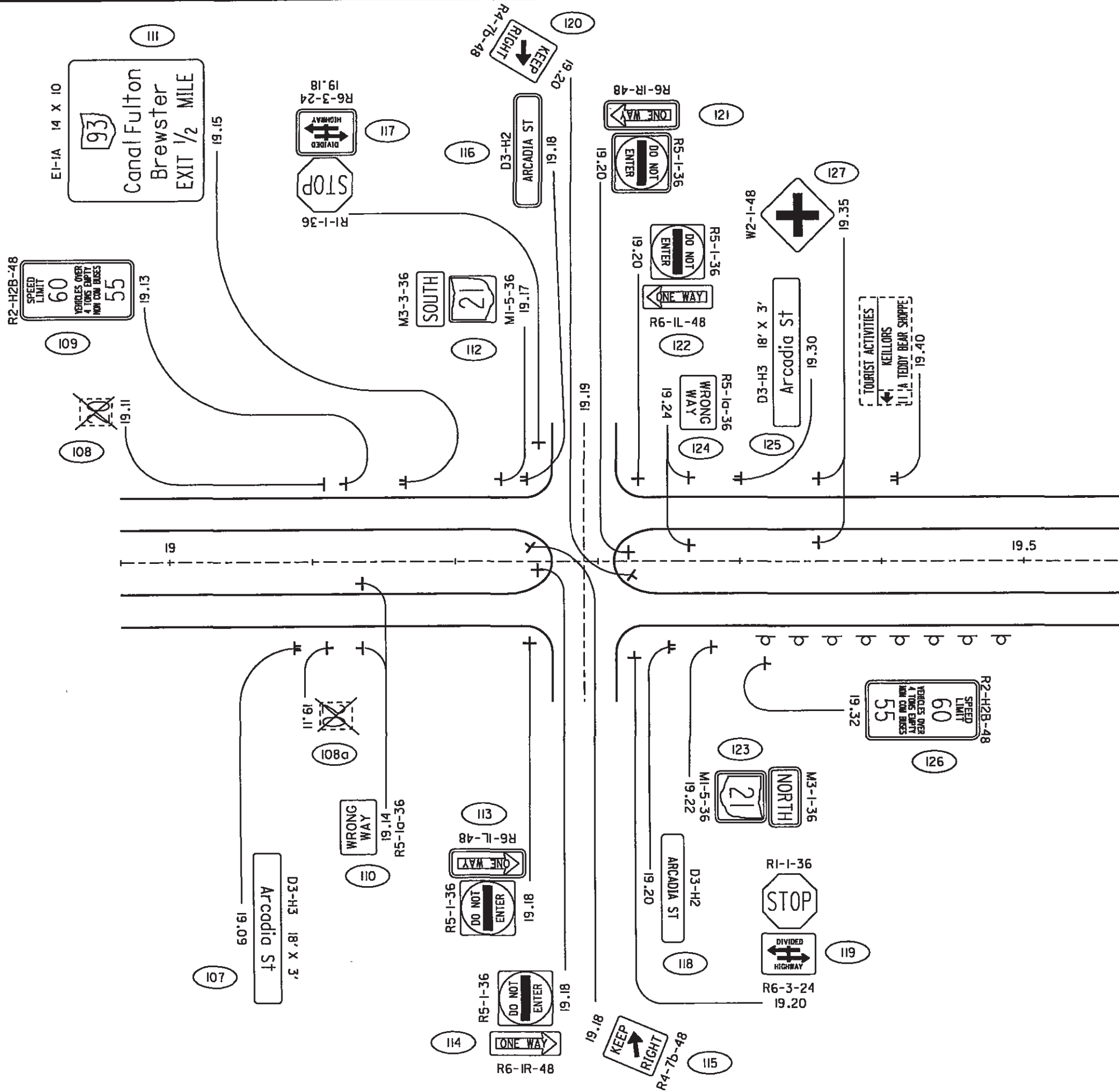
CALCULATED T.P. CHECKED K.G.

0.04  
0.02  
0.06  
HORIZONTAL SCALE IN MILES

**SIGNING PLAN**  
**SR 93 RAMP AND LEAD IN**

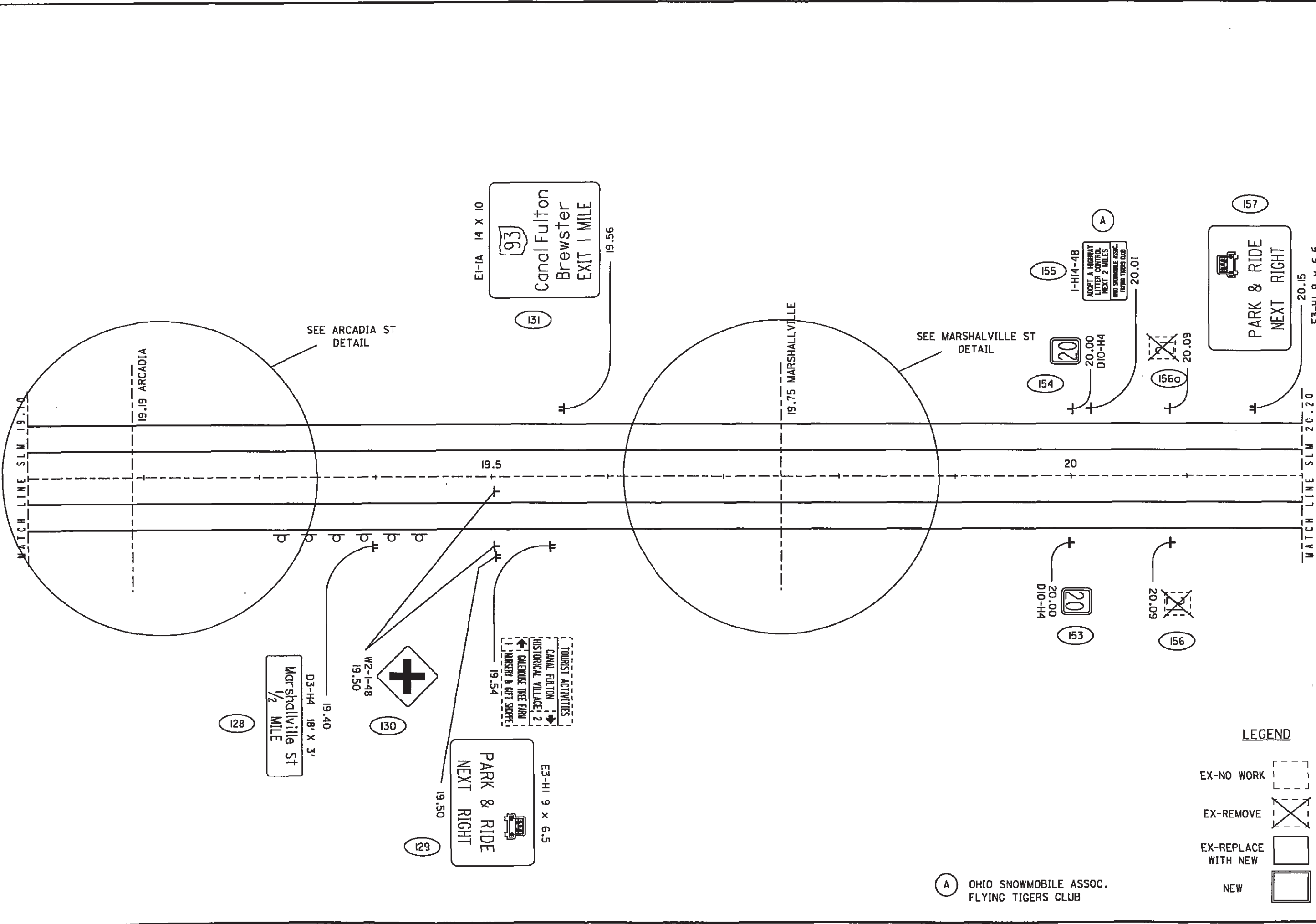
**STA - 21-13.66**





**LEGEND**

EX-NO WORK	
EX-REMOVE	
EX-REPLACE WITH NEW	
NEW	



(A) OHIO SNOWMOBILE ASSOC.  
FLYING TIGERS CLUB

**LEGEND**

EX-NO WORK	
EX-REMOVE	
EX-REPLACE WITH NEW	
NEW	

CALCULATED T.P. CHECKED K.G.

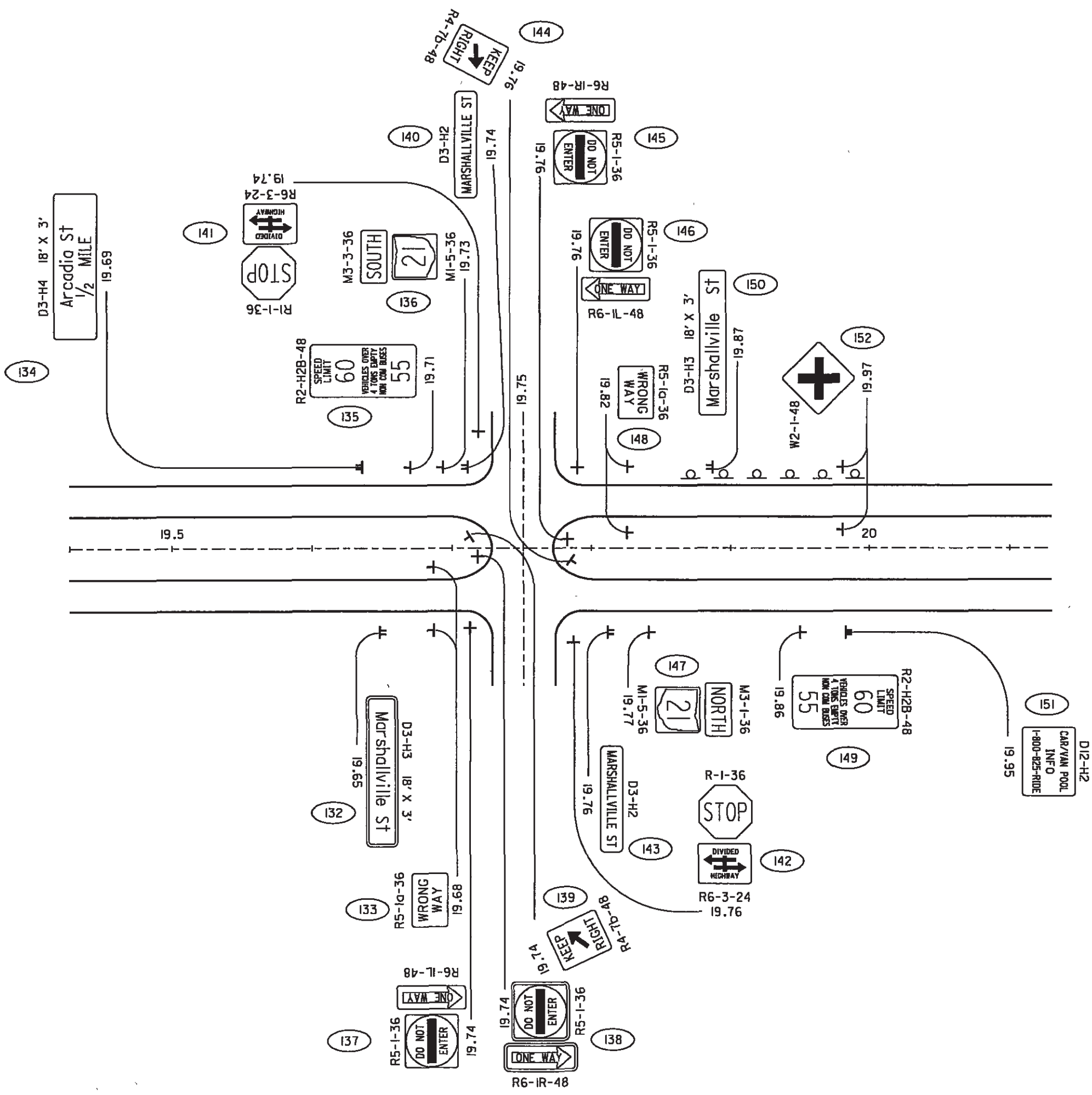
0 0.04 0.08 0.12 0.16 0.20

HORIZONTAL SCALE IN MILES

0 0.04 0.08 0.12 0.16 0.20

HORIZONTAL SCALE IN MILES

**SIGNING PLAN**  
**SLM 19.10 TO 20.20**



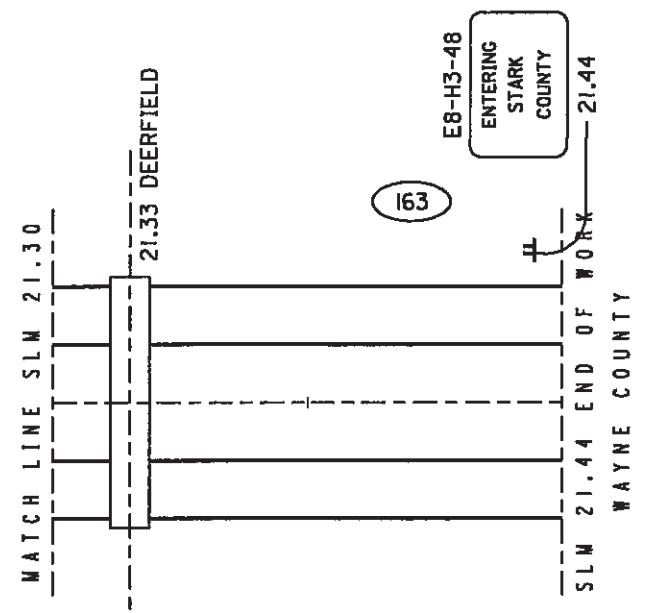

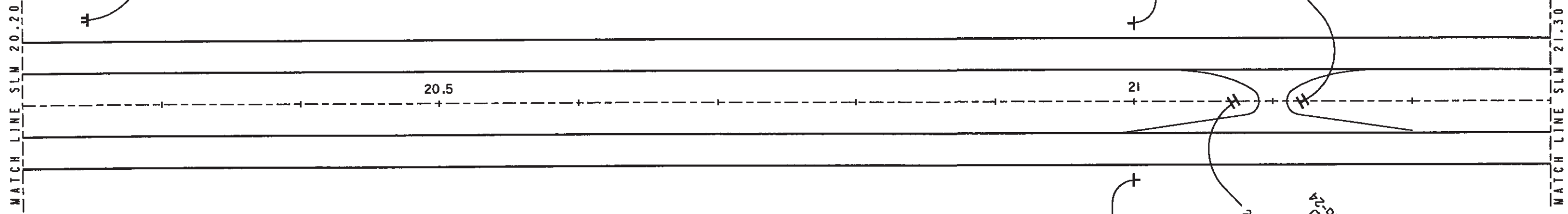
**LEGEND**

EX-NO WORK	
EX-REMOVE	
EX-REPLACE WITH NEW	
NEW	

CALCULATED T.P. 0.04  
 CHECKED K.G. 0.02  
 HORIZONTAL SCALE IN MILES 0.06  
 SCALE IN MILES

**SIGNING PLAN**  
**MARSHALLVILLE ST INTERSECTION**

**STA-21-13.66**



**LEGEND**

EX-NO WORK	
EX-REMOVE	
EX-REPLACE WITH NEW	
NEW	

CALCULATED T.P. \_\_\_\_\_  
 CHECKED K.G. \_\_\_\_\_  
 0 0.04 0.08  
 0.02 0.06  
 HORIZONTAL SCALE IN MILES

**SIGNING PLAN**  
**SLM 20.20 TO 21.44 END OF WORK**

**STA-21-13.66**

