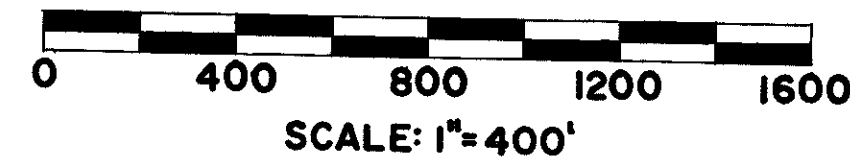


CENTER LINE SURVEY PLAT

GUE 40-17.37

WILLS TWP R.1W, T.2N, U.S.M.L. 16&17 & SEC'S 8,13,14,&15
GUERNSEY COUNTY



LIMITED ACCESS

FED. RD. DIVISION	STATE	PROJECT
2	OHIO	

GUERNSEY COUNTY
GUE-40-17.37
LOCATION PLAN

1
34

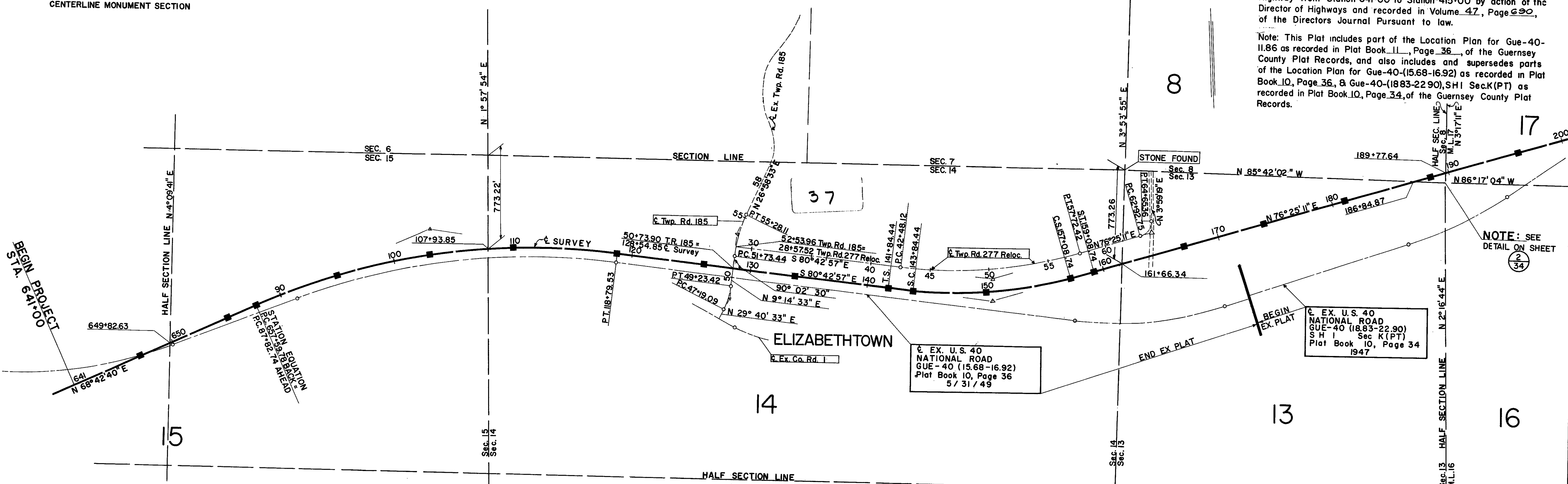
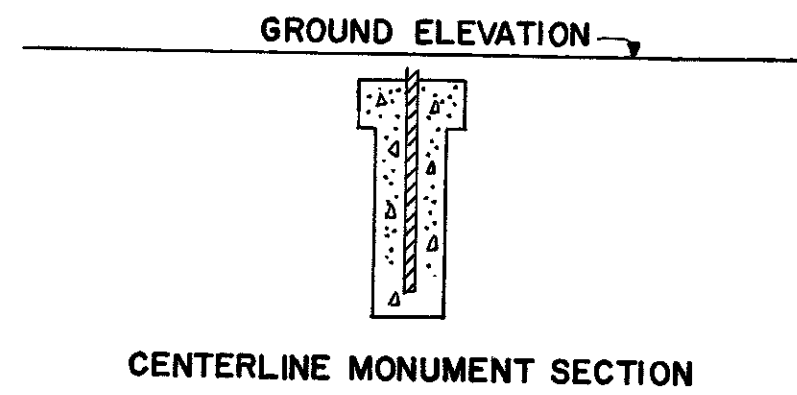
Received March 14 1963 at 10:00 AM
Recorded March 14 1963
Plat Book 11 Page 59
Signed J. L. ...
Recorder, Guernsey County

Note:
This instrument prepared by the Ohio Department of Highways
under the Supervision of Signed: J. L. ...

Registered Engineer No 14456
Registered Surveyor No 5766
Resident Division Deputy Director
Date: March 4, 1963

Note: This improvement has been declared a Limited Access
Highway from Station 641+00 to Station 415+00 by action of the
Director of Highways and recorded in Volume 47, Page 690,
of the Directors Journal Pursuant to law.

Note: This Plat includes part of the Location Plan for Gue-40-
11.86 as recorded in Plat Book 11, Page 36, of the Guernsey
County Plat Records, and also includes and supersedes parts
of the Location Plan for Gue-40-(15.68-16.92) as recorded in Plat
Book 10, Page 36, & Gue-40-(1883-2290), SH I Sec.K(P.T) as
recorded in Plat Book 10, Page 34, of the Guernsey County Plat
Records.



NOTE: SEE
DETAIL ON SHEET
2
34

Δ SURVEY CURVE DATA

PI	103+68.95
Δ	30°34'23"
D _c	0°59'14"
R	5803.58'
L	3096.79'
T	1586.21'
E	212.87'

Δ SURVEY CURVE DATA

PI	150+56.95
Δ	22°51'52"
D _c	1°30'
R	3819.72'
L _c	1324.30'
L _s	200'
θ _s	1°30'
T _s	872.51'
X _s	199.99'
Y _s	175'
E _s	77.76'

TWP. RD. 185 CURVE DATA

PI	48+22.35
Δ	20°26'00"
D _c	10°00'
R	572.96'
L	204.33'
T	103.26'
E	9.23'

TWP RD 185 CURVE DATA

PI	53+52.20
Δ	17°44'00"
D _c	5°00'
R	1145.92'
L	354.67'
T	178.76'
E	13.86'

TWP RD 277 RELOC CURVE DATA

PI	50+20.55
Δ	22°51'52"
D _c	1°30'
R	3819.72'
L	1524.30'
T	772.43'
E	77.32'

TWP RD 277 RELOC CURVE DATA

PI	63+92.78
Δ	72°29'52"
D _c	42°00'
R	136.42'
L	172.61'
T	100.03'
E	32.74'

Monuments shall be set at the following locations on the Δ Survey

POT	647+00
POT	655+00
P.C	87+82.74
P.O.C	95+00
P.O.C	103+00
P.O.C	110+00
P.T	118+79.53
POT	126+00
POT	133+75
T.S	141+84.44
S.C	143+84.44
P.O.C	150+00
C.S	157+08.74
S.T	159+08.74
POT	167+00
POT	174+00
POT	181+00
POT	188+50
POT	196+00

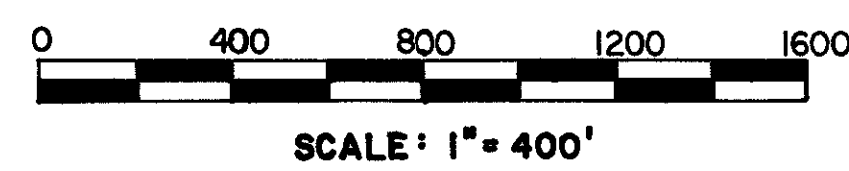
■ MONUMENT SYMBOL
● MONUMENT ASSEMBLY SYMBOL

CENTER LINE SURVEY PLAT

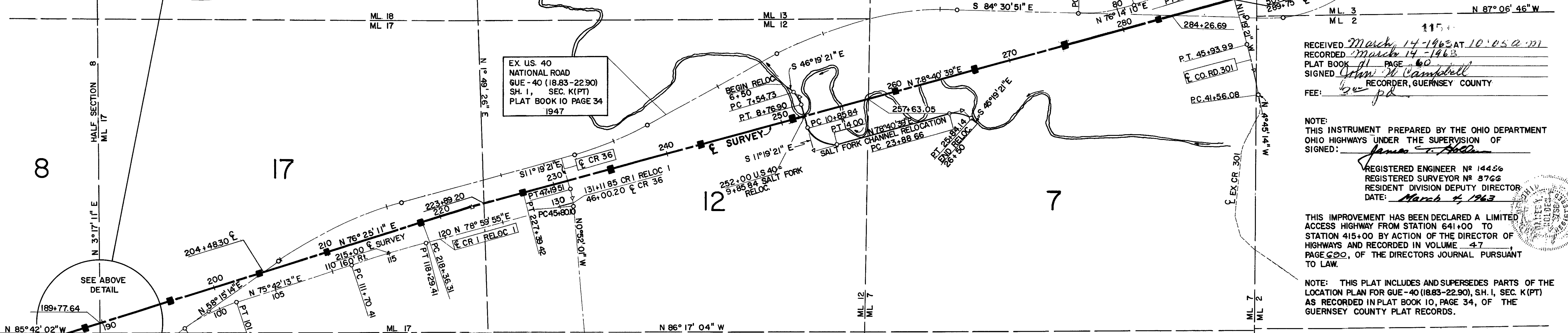
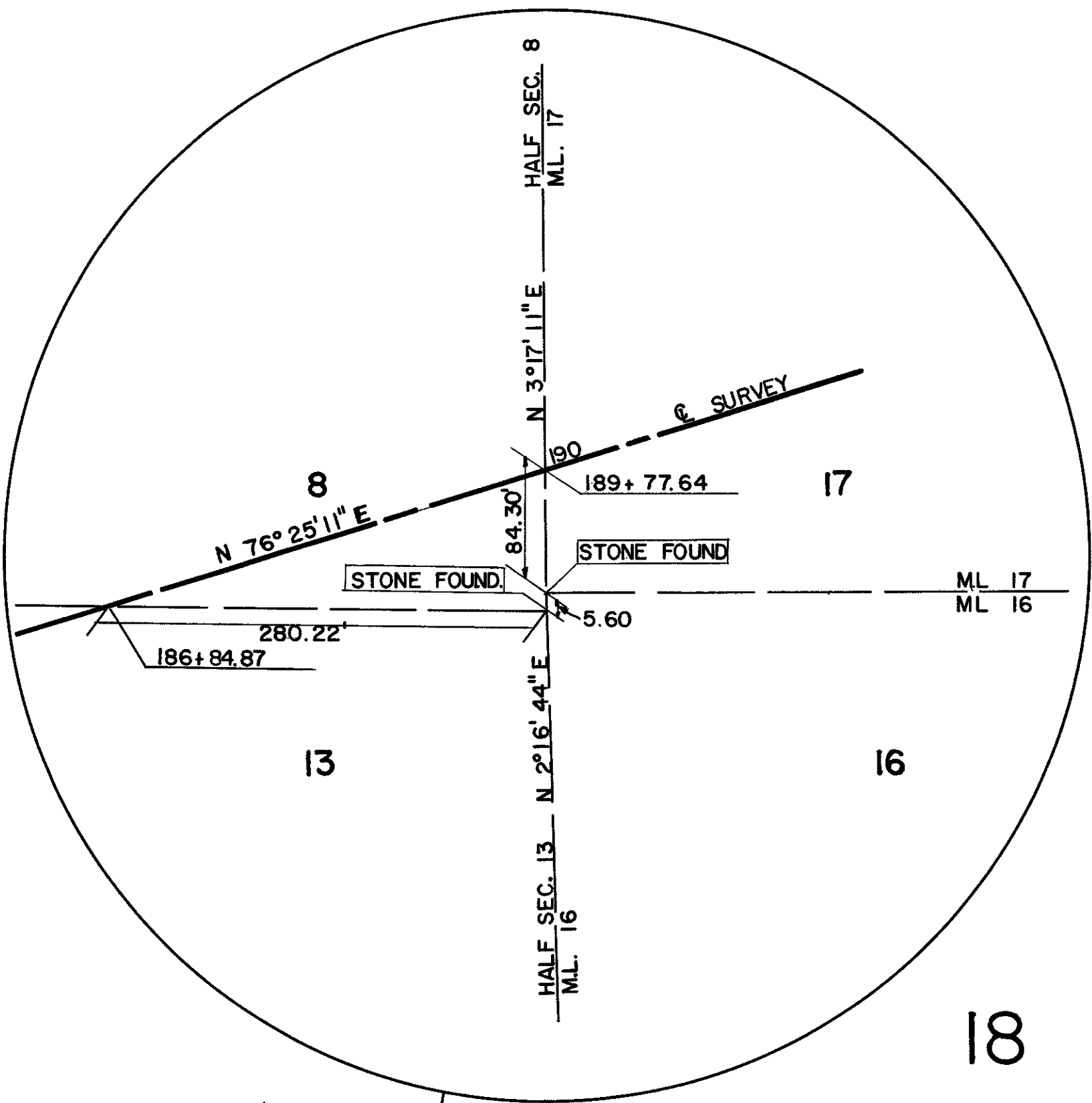
GUE-40-17.37

WILLS TWP.

R. 1W, T. 2N, USML N^o'S 2,3,7,8,12,13,16,17, & SEC'S 8 & 13
GUERNSEY COUNTY



LIMITED ACCESS



RECEIVED *March 14-1963* AT *10:05 a.m.*
RECORDED *March 14-1963*
PLAT BOOK *10* PAGE *34*
SIGNED *James M. Campbell*
RECORDER, GUERNSEY COUNTY
FEE: *see p. 2*

NOTE: THIS INSTRUMENT PREPARED BY THE OHIO DEPARTMENT OF HIGHWAYS UNDER THE SUPERVISION OF SIGNED: *James C. Adkins*
REGISTERED ENGINEER N^o 14456
REGISTERED SURVEYOR N^o 3766
RESIDENT DIVISION DEPUTY DIRECTOR
DATE: *March 4, 1963*

THIS IMPROVEMENT HAS BEEN DECLARED A LIMITED ACCESS HIGHWAY FROM STATION 641+00 TO STATION 415+00 BY ACTION OF THE DIRECTOR OF HIGHWAYS AND RECORDED IN VOLUME 47, PAGE 620, OF THE DIRECTORS JOURNAL PURSUANT TO LAW.

NOTE: THIS PLAT INCLUDES AND SUPERSEDES PARTS OF THE LOCATION PLAN FOR GUE-40 (18.83-22.90), SH. 1, SEC. K(PT) AS RECORDED IN PLAT BOOK 10, PAGE 34, OF THE GUERNSEY COUNTY PLAT RECORDS.

SALT FORK CHANNEL RELOCATION CURVE DATA

PI. = 8+17.79	PI. = 12+85.84	PI. = 24+95.0
Δ = 35° 00' 00"	Δ = 90° 00' 00"	Δ = 56° 00' 00"
D = 28° 38' 52"	D = 28° 38' 52"	D = 28° 38' 52"
L = 122.173'	L = 314.16'	L = 195.476'
T = 63.06'	T = 200'	T = 106.341'
R = 200'	R = 200'	R = 200'
E = 9.71'	E = 82.84'	E = 26.51'

℄ SURVEY CURVE DATA	℄ CO. RD. 1, RELOCATION #1 CURVE DATA	℄ CO. RD. 36 CURVE DATA	℄ CO. RD. 301 CURVE DATA	℄ CO. RD. 1, RELOCATION #2 CURVE DATA
PI. = 222+87.92	PI. = 99+04.26	PI. = 15+00.00	PI. = 43+75.27	PI. = 79+04.67
Δ = 2° 15' 28"	Δ = 17° 26' 59"	Δ = 3° 17' 42"	Δ = 6° 34' 07"	Δ = 19° 14' 59"
Dc = 0° 15'	Dc = 3° 30'	Dc = 0° 30'	Dc = 7° 30'	Dc = 4° 00'
R = 22918.31'	R = 1,637.02'	R = 11,459.15'	R = 763.94'	R = 1432.39'
L = 903.11'	L = 498.56'	L = 659.00'	L = 139.41'	L = 481.24'
T = 451.61'	T = 251.23'	T = 329.57'	T = 219.19'	T = 242.91'
E = 4.45'	E = 19.17'	E = 4.74'	E = 3.19'	E = 20.45'

MONUMENTS SHALL BE SET AT THE FOLLOWING LOCATIONS ON THE SURVEY

P.O.T.	188+50
P.O.T.	196+00
P.O.T.	204+00
P.O.T.	210+00
P.C.	218+36.31
P.T.	227+39.42
P.O.T.	235+00
P.O.T.	243+00
P.O.T.	251+00
P.O.T.	260+00
P.O.T.	267+00
P.O.T.	275+00
P.O.T.	283+00
P.O.T.	291+00
P.O.T.	300+00
P.O.T.	307+00
P.O.T.	315+00

■ MONUMENT SYMBOL
● MONUMENT ASSEMBLY SYMBOL

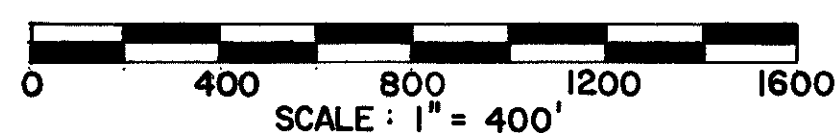
CENTER LINE SURVEY PLAT

GUE-40-17.37

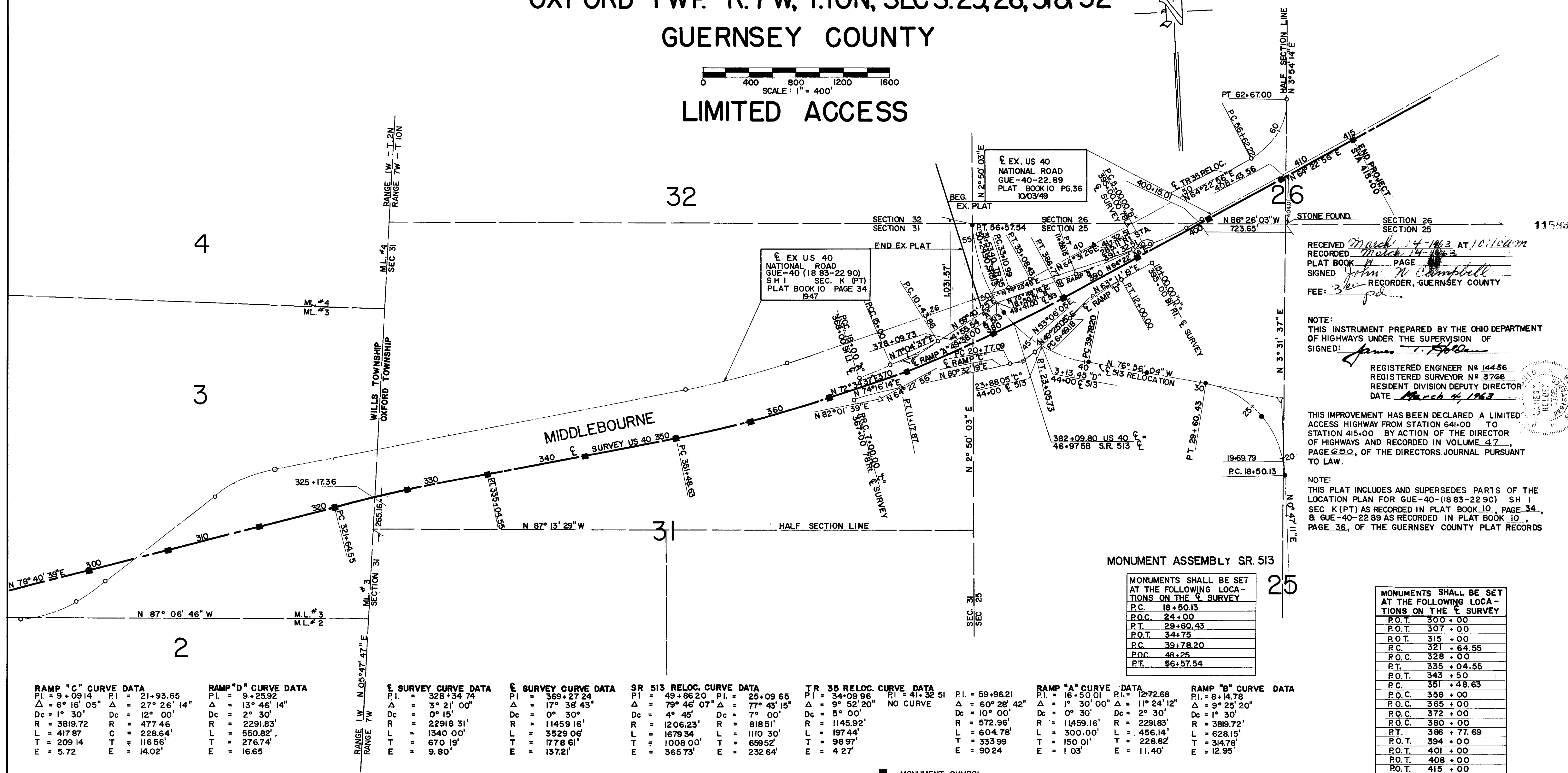
WILLS TWP. R. 1W, T. 2N, USML NO'S. 2, 3, & 4

OXFORD TWP. R. 7W, T. 10N, SEC'S. 25, 26, 31 & 32

GUERNSEY COUNTY



LIMITED ACCESS



RECEIVED *March 14 1963* AT 10:10 AM
RECORDED *March 14 1963*
PLAT BOOK *10* PAGE *34*
SIGNED *John W. Campbell*
RECORDER, GUERNSEY COUNTY
FEE: *3.00*

NOTE:
THIS INSTRUMENT PREPARED BY THE OHIO DEPARTMENT OF HIGHWAYS UNDER THE SUPERVISION OF
SIGNED: *James T. Sollen*

REGISTERED ENGINEER N° 14456
REGISTERED SURVEYOR N° 3766
RESIDENT DIVISION DEPUTY DIRECTOR
DATE *March 4, 1963*

THIS IMPROVEMENT HAS BEEN DECLARED A LIMITED ACCESS HIGHWAY FROM STATION 641+00 TO STATION 415+00 BY ACTION OF THE DIRECTOR OF HIGHWAYS AND RECORDED IN VOLUME 47, PAGE 690, OF THE DIRECTORS JOURNAL PURSUANT TO LAW.

NOTE:
THIS PLAT INCLUDES AND SUPERSEDES PARTS OF THE LOCATION PLAN FOR GUE-40-(1883-2290) SH 1 SEC K (PT) AS RECORDED IN PLAT BOOK 10, PAGE 34, & GUE-40-2289 AS RECORDED IN PLAT BOOK 10, PAGE 36, OF THE GUERNSEY COUNTY PLAT RECORDS

MONUMENT ASSEMBLY SR. 513

MONUMENTS SHALL BE SET AT THE FOLLOWING LOCATIONS ON THE SURVEY	
P.C.	18+50.13
P.O.C.	24+00
P.T.	29+60.43
P.O.T.	34+75
P.C.	39+78.20
P.O.C.	48+25
P.T.	56+57.54

MONUMENTS SHALL BE SET AT THE FOLLOWING LOCATIONS ON THE SURVEY	
P.O.T.	300+00
P.O.T.	307+00
P.O.T.	315+00
P.C.	321+64.55
P.O.C.	328+00
P.T.	335+04.55
P.O.T.	343+50
P.C.	351+48.63
P.O.C.	358+00
P.O.C.	365+00
P.O.C.	372+00
P.O.C.	380+00
P.T.	386+77.69
P.O.T.	394+00
P.O.T.	401+00
P.O.T.	408+00
P.O.T.	415+00

RAMP "C" CURVE DATA

PI	= 9+09.14
Δ	= 6° 16' 05"
Dc	= 1° 30'
R	= 3819.72
L	= 417.87
T	= 209.14
E	= 5.72
PI	= 21+93.65
Δ	= 27° 26' 14"
Dc	= 12° 00'
R	= 477.46
C	= 228.64'
T	= 116.56'
E	= 14.02'

RAMP "D" CURVE DATA

PI	= 9+25.92
Δ	= 13° 46' 14"
Dc	= 2° 30'
R	= 2291.83'
L	= 550.82'
T	= 276.74'
E	= 16.65
PI	= 9+25.92
Δ	= 13° 46' 14"
Dc	= 2° 30'
R	= 2291.83'
L	= 550.82'
T	= 276.74'
E	= 16.65

§ SURVEY CURVE DATA

PI	= 328+34.74
Δ	= 3° 21' 00"
Dc	= 0° 15'
R	= 22918.31'
L	= 1340.00'
T	= 670.19'
E	= 9.80'
PI	= 328+34.74
Δ	= 3° 21' 00"
Dc	= 0° 15'
R	= 22918.31'
L	= 1340.00'
T	= 670.19'
E	= 9.80'

§ SURVEY CURVE DATA

PI	= 369+27.24
Δ	= 17° 38' 43"
Dc	= 0° 30'
R	= 11459.16'
L	= 3529.06'
T	= 1778.61'
E	= 137.21'
PI	= 369+27.24
Δ	= 17° 38' 43"
Dc	= 0° 30'
R	= 11459.16'
L	= 3529.06'
T	= 1778.61'
E	= 137.21'

SR 513 RELOC. CURVE DATA

PI	= 49+86.20
Δ	= 79° 46' 07"
Dc	= 4° 45'
R	= 1206.23'
L	= 1679.34
T	= 1008.00'
E	= 365.73'
PI	= 25+09.65
Δ	= 77° 43' 15"
Dc	= 7° 00'
R	= 818.51'
L	= 1110.30'
T	= 659.52'
E	= 232.64'

TR 35 RELOC. CURVE DATA

PI	= 34+09.96
Δ	= 9° 52' 20"
Dc	= 5° 00'
R	= 1145.92'
L	= 197.44'
T	= 98.97'
E	= 4.27'
PI	= 41+32.51
Δ	= 9° 52' 20"
Dc	= 5° 00'
R	= 1145.92'
L	= 197.44'
T	= 98.97'
E	= 4.27'

RAMP "A" CURVE DATA

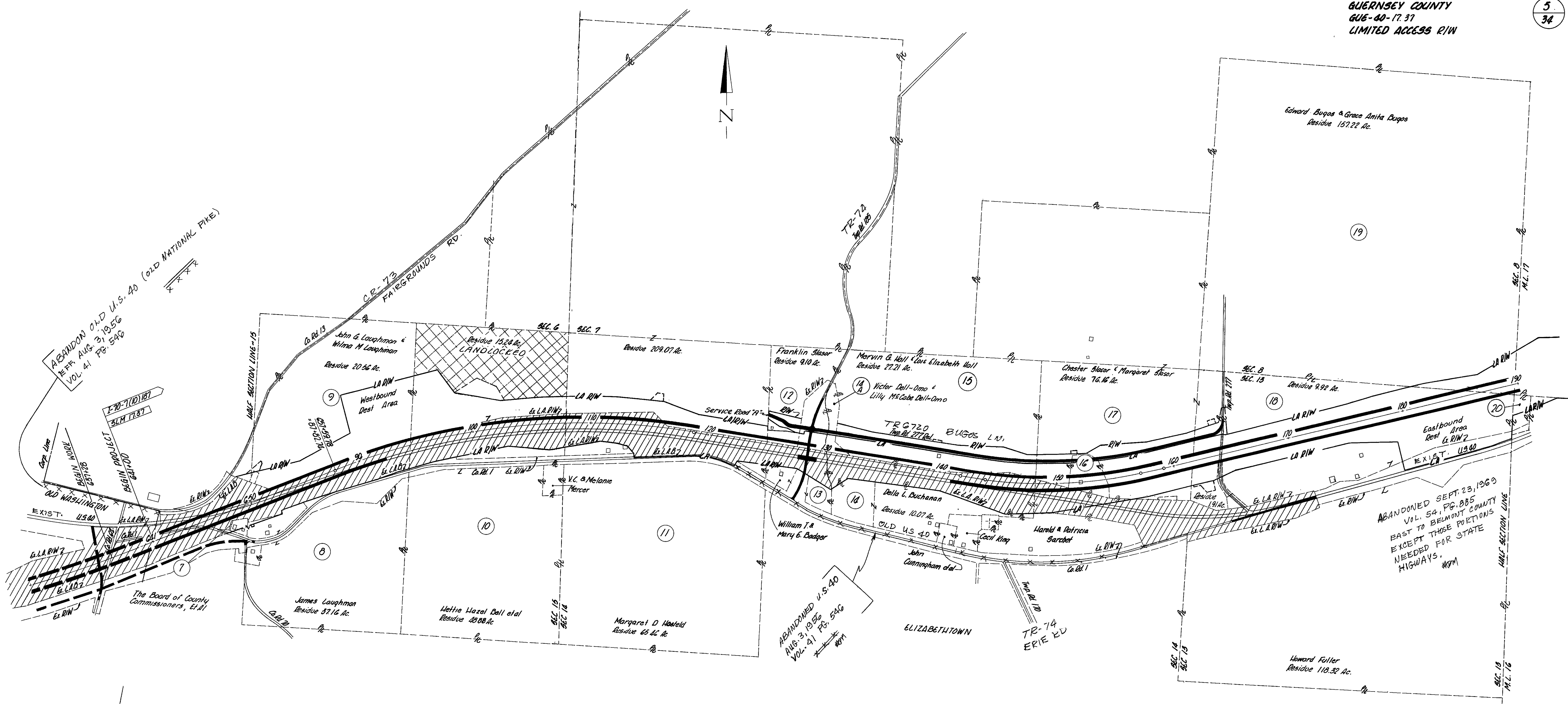
PI	= 16+50.01
Δ	= 1° 30' 00"
Dc	= 0° 30'
R	= 11459.16'
L	= 300.00'
T	= 150.01'
E	= 1.03'
PI	= 12+72.68
Δ	= 11° 24' 12"
Dc	= 2° 30'
R	= 2291.83'
L	= 456.14'
T	= 228.82'
E	= 11.40'

RAMP "B" CURVE DATA

PI	= 8+14.78
Δ	= 9° 25' 20"
Dc	= 1° 30'
R	= 3819.72'
L	= 628.15'
T	= 314.78'
E	= 12.95'
PI	= 8+14.78
Δ	= 9° 25' 20"
Dc	= 1° 30'
R	= 3819.72'
L	= 628.15'
T	= 314.78'
E	= 12.95'

■ MONUMENT SYMBOL
● MONUMENT ASSEMBLY SYMBOL

GUERNSEY COUNTY
606-40-17.37
LIMITED ACCESS R/W



ABANDON O.R.D. U.S. 40 (OLD NATIONAL PIKE)
EFF. AUG. 31, 1956
VOL. 41 PG. 546

ABANDONED U.S. 40
AUG. 31, 1956
VOL. 41 PG. 546

ABANDONED SEPT. 23, 1960
VOL. 54, PG. 885
EAST TO BELMONT COUNTY
EXCEPT THOSE PORTIONS
NEEDED FOR STATE
HIGHWAYS.

- 16 A.P. BEEBACH SR. & BESSIE L. BEEBACH
- 20 WALTER & CLARA BROCK Residue Et. 0.59 Ac.

NOTES-

- 1 Numbers on this sheet correspond to base numbers of ownerships as shown on R/W Summary and Limited Access R/W sheet.
- 2 Residues include P.D.O.

ABANDONED ALL PORTIONS OF EXISTING US-40 FROM ECL EAST INTO BELMONT CO, EXCEPT THOSE PORTIONS NEEDED FOR STATE & INTERSTATE HIGHWAYS
ODOT J.E. SEPT. 23, 1960 VOL. 54 PG. 885

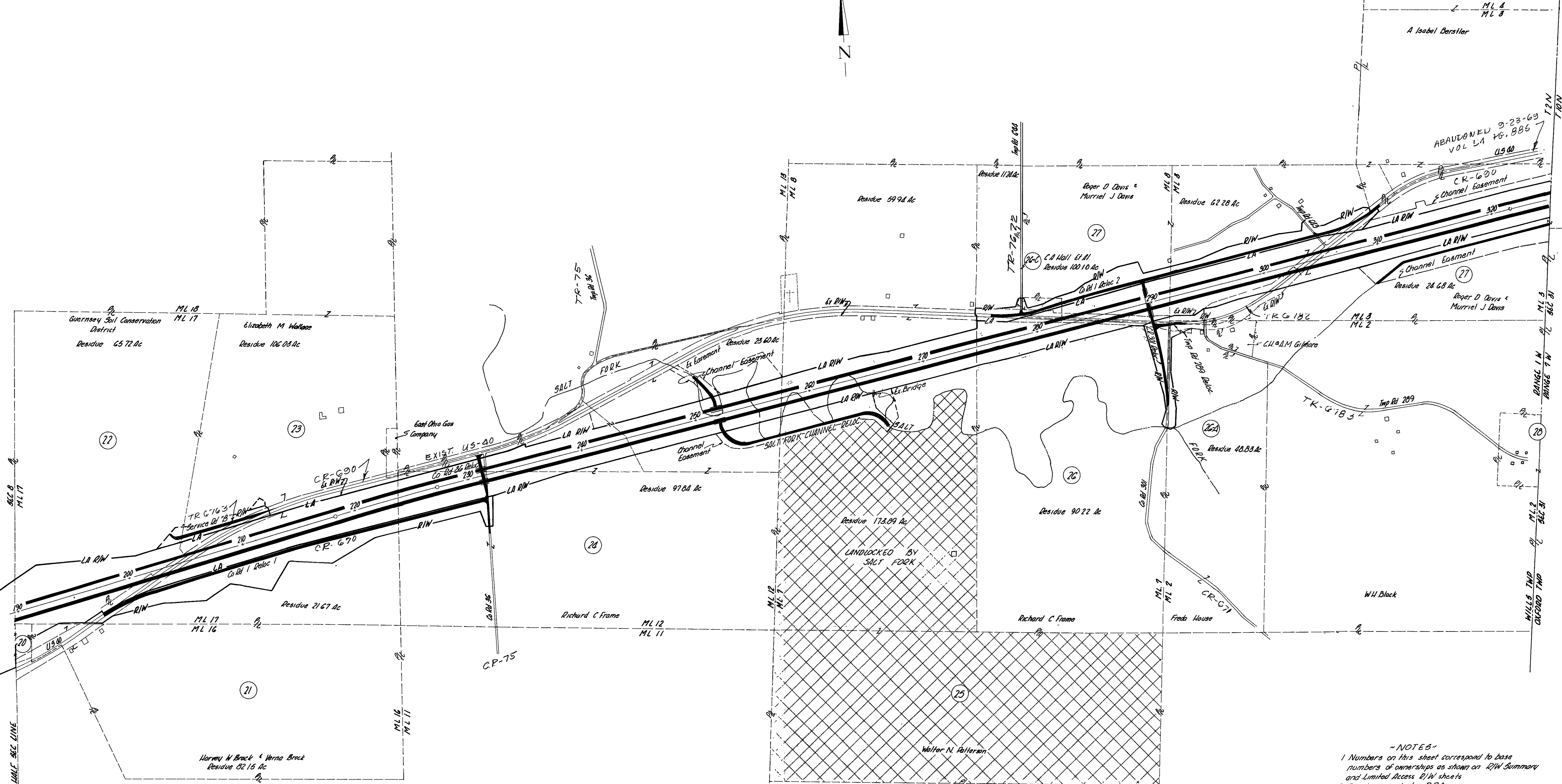
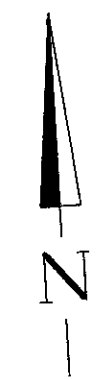
SCALE
1" = 100'

FED RD DIVISION	STATE	PROJECT
2	OHIO	

610
638

GUERNSEY COUNTY
GUE-00-17 37
LIMITED ACCESS R/W

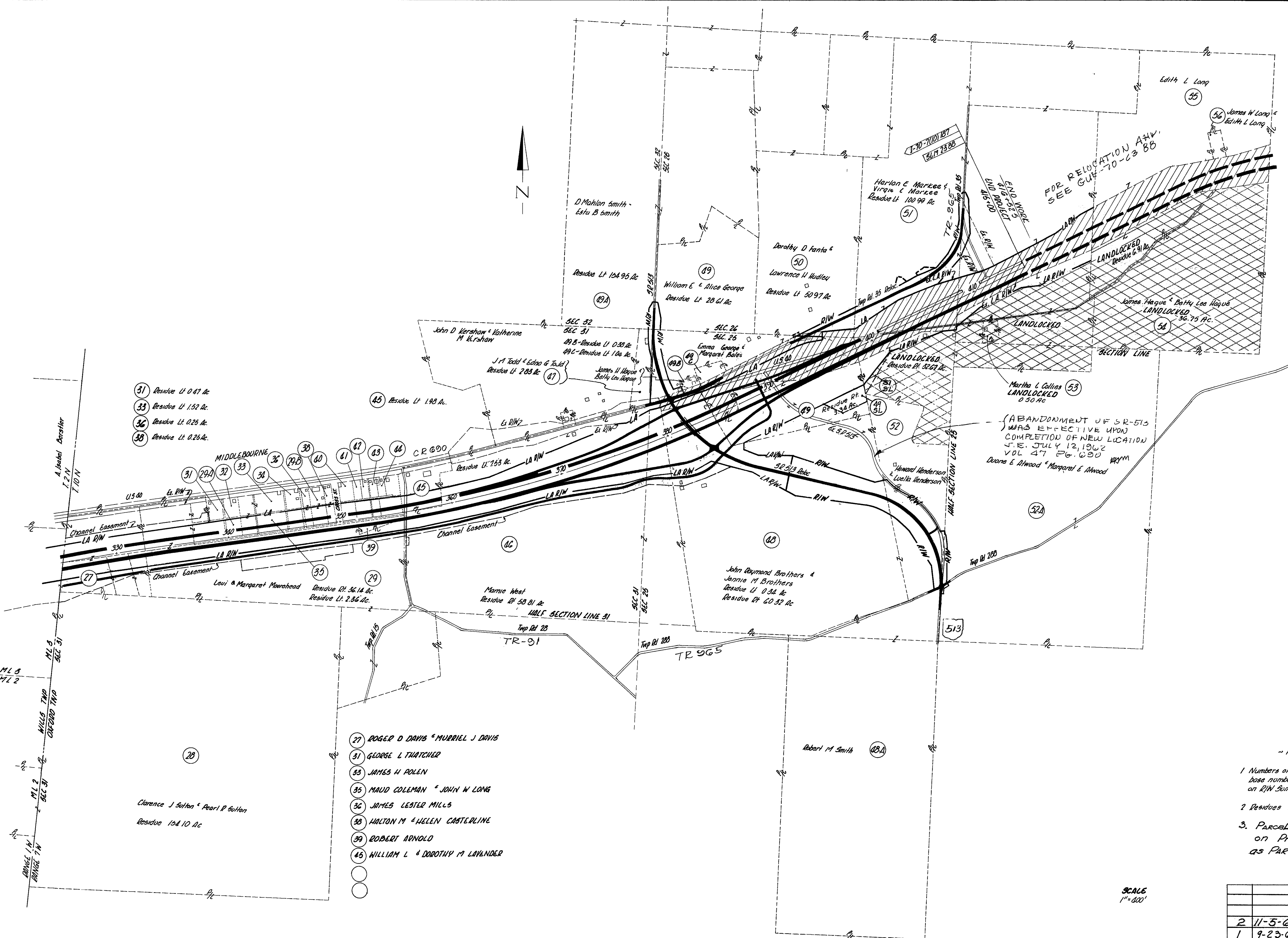
6
34



NOTES-
1 Numbers on this sheet correspond to base numbers of ownerships as shown on R/W Summary and Limited Access R/W sheets
2 Residues include P.R.O.

SCALE
1"=200'

GUERNSEY COUNTY
GUE-60-17-37
LIMITED ACCESS R/W



(ABANDONMENT OF SR-513)
WAS EFFECTIVE UPON
COMPLETION OF NEW LOCATION
J.E. JULY 12, 1962
VOL 47 P. 600
Duane E Alwood & Margaret E Alwood

- 27 ROGER D DAVIS & MURRIEL J DAVIS
- 31 GEORGE L TRATCHER
- 35 JAMES H POLLEN
- 35 MAUD COLEMAN & JOHN W LONG
- 36 JAMES LESTER MILLS
- 38 HALTON M & HELEN CARTERLINE
- 39 ROBERT ARNOLD
- 45 WILLIAM L & DOROTHY M LAVENDER

- NOTES -
- 1 Numbers on this sheet correspond to base numbers of ownerships as shown on R/W Summary and Limited Access R/W sheets
 - 2 Residues include P.D.O.
 3. Parcels 54, 55 & 56 were acquired on Project GUE/BEL-40-23.88/0.00 as PARCELS 4, 2 & 3 respectively.

SCALE
1" = 100'

REV.	DATE	DESCRIPTION
2	11-5-64	Added Parcel 51-SL
1	9-23-64	Added Parcel 49-SL

UTILITIES
Home Telephone Company
Ohio Power Company

JAMES LAUGHMAN
9 WL = 0.35 Ac. ±, P.R.O. = 2.26 Ac. ±
9 X = 0.03 Ac. ±

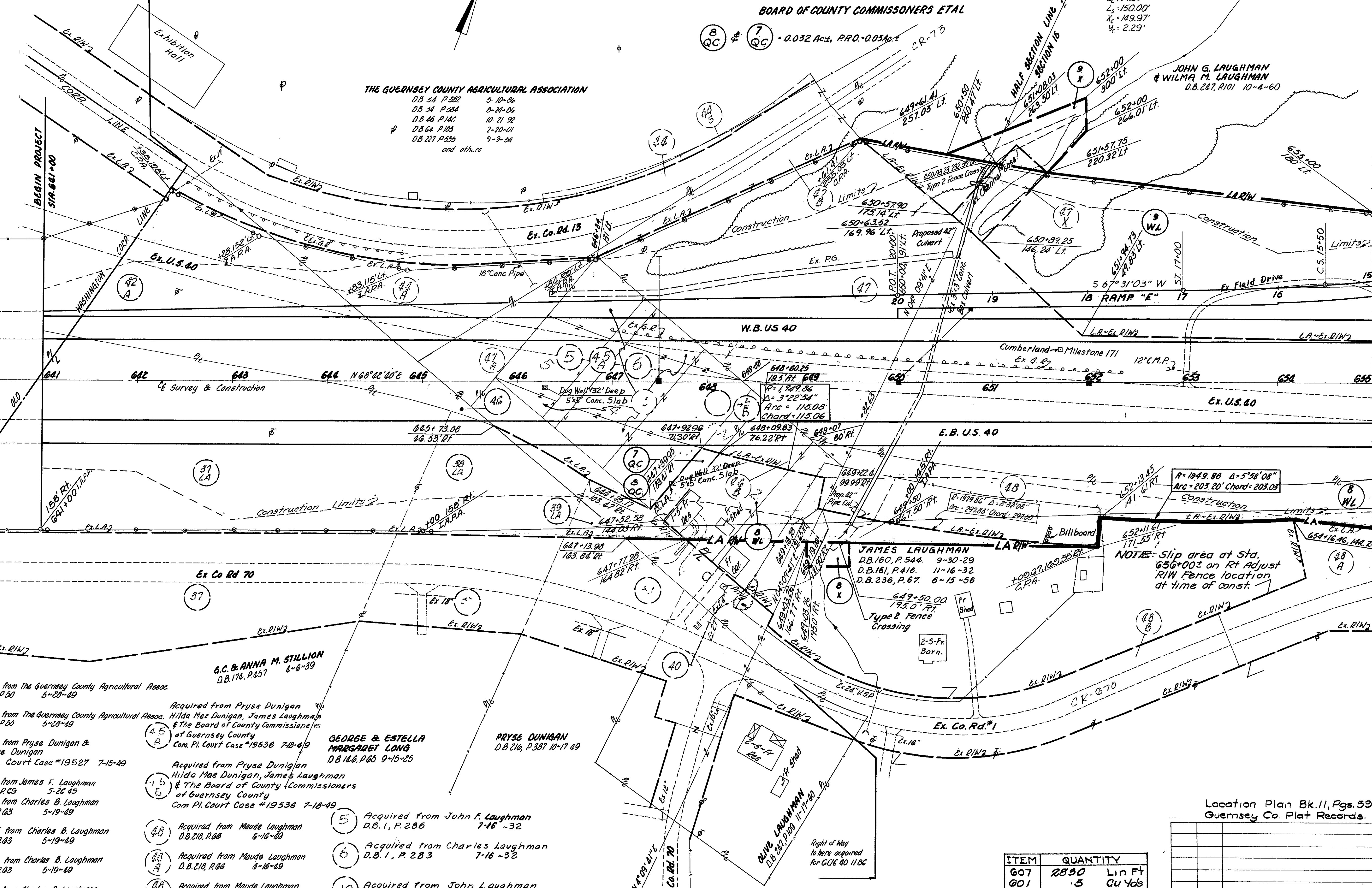
JOHN G. LAUGHMAN & WILMA M. LAUGHMAN
9 WL = 10.05 Ac. ±, P.R.O. = 5.78 Ac. ±
9 X = 0.11 Ac. ±

BOARD OF COUNTY COMMISSIONERS ETAL
8 QC & 7 QC = 0.032 Ac. ±, P.R.O. = 0.03 Ac. ±

CURVE DATA
RAMP "E"
P.I. 14+98.20
Δ = 8°53'49"
D = 3°30'
R = 1637.02'
T = 202.39'
E = 5.52'
L = 104.20'
L_s = 150.00'
K = 149.97'
y_c = 2.29'

FED. RD. DIVISION	STATE	PROJECT	
2	OHIO		

GUERNSEY COUNTY
GUE-60-17.37
LIMITED ACCESS R/W



THE GUERNSEY COUNTY AGRICULTURAL ASSOCIATION
D.B. 34, P. 382 5-10-86
D.B. 34, P. 384 8-24-86
D.B. 45, P. 14C 10-21-92
D.B. 64, P. 103 7-20-01
D.B. 277, P. 335 9-9-84
and others

- Acquired from The Guernsey County Agricultural Assoc. D.B. 218, P. 50 5-25-89
- Acquired from Pryse Dunigan Hilda Mae Dunigan, James Laughman & The Board of County Commissioners of Guernsey County Com. Pl. Court Case #19536 7-18-49
- Acquired from Pryse Dunigan & Hilda Mae Dunigan Com. Pl. Court Case #19527 7-15-49
- Acquired from James F. Laughman D.B. 210, P. 69 5-26-89
- Acquired from Charles B. Laughman D.B. 218, P. 83 5-19-89
- Acquired from Charles B. Laughman D.B. 218, P. 83 5-19-89
- Acquired from Charles B. Laughman Misc. 4, P. 36 5-19-89
- Acquired from Pryse Dunigan Hilda Mae Dunigan, James Laughman & The Board of County Commissioners of Guernsey County Com. Pl. Court Case #19536 7-18-49
- Acquired from Maude Laughman D.B. 218, P. 66 8-16-89
- Acquired from Maude Laughman D.B. 218, P. 66 8-16-89
- Acquired from Maude Laughman D.B. 218, P. 66 8-16-89
- Acquired from John F. Laughman D.B. 1, P. 286 7-16-32
- Acquired from Charles Laughman D.B. 1, P. 283 7-16-32
- Acquired from John Laughman D.B. 1, P. 286 7-16-32

ITEM	QUANTITY
607	2830 Lin Ft
601	15 Cu Yds

Location Plan Bk. 11, Pgs. 59 & 60
Guernsey Co. Plat Records.

REV.	DATE	DESCRIPTION	BY

RAMP "E" CURVE DATA
 P.I. 14+98.20 P.I. 10+04.34
 $\Delta = 8^\circ 53' 49''$ $\Delta = 16^\circ 31' 47''$
 $D_c = 3^\circ 30'$ $D_c = 5^\circ 00'$
 $R = 1637.02'$ $R = 1145.92'$
 $T = 202.39'$ $T = 166.45'$
 $E = 5.52'$ $E = 12.03'$
 $L_c = 104.20'$ $L = 330.59'$
 $L_s = 150.00'$
 $X_c = 149.97'$
 $Y_c = 2.29'$

UTILITIES
 Home Telephone Co

JOHN G. LAUGHMAN & WILMA M. LAUGHMAN
 D.B. 207, P. 101 10-4-60

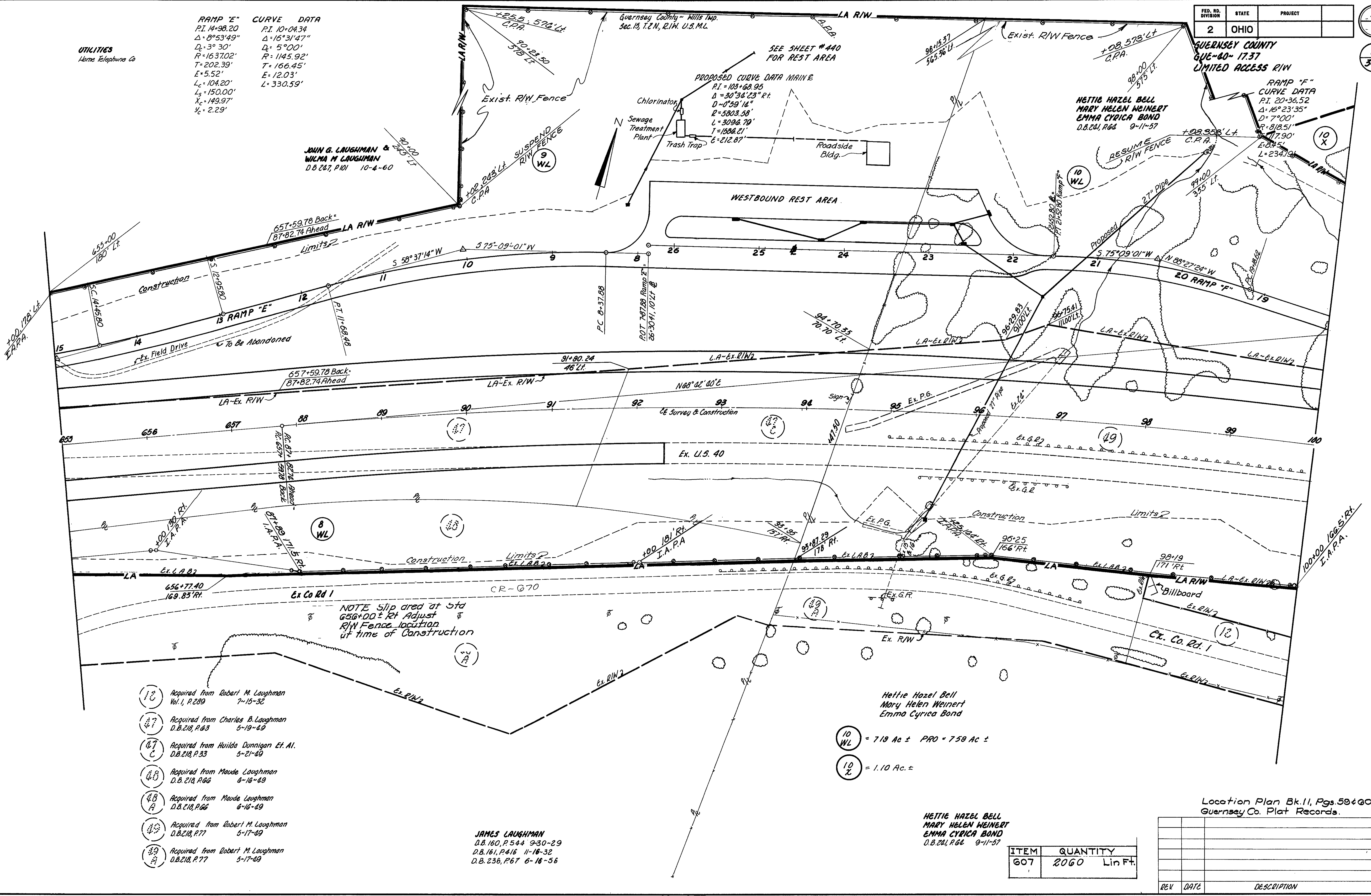
Guernsey County - Willis Imp.
 Sec. 15, T. 2 N., R. 1 W. U.S.M.L.

GUERNSEY COUNTY
QUE-40-17.37
LIMITED ACCESS R/W

RAMP "F" CURVE DATA
 P.I. 20+36.52
 $\Delta = 16^\circ 23' 35''$
 $D = 7^\circ 00'$
 $R = 818.51'$
 $T = 177.90'$
 $E = 8.25'$
 $L = 234.19'$

HETTIE HAZEL BELL
MARY HELEN WEINERT
EMMA CYRICA BOND
 D.B. 201, P. 66 9-11-57

PROPOSED CURVE DATA MAIN E
 P.I. = 103+68.95
 $\Delta = 30^\circ 34' 23''$ Rt.
 $D = 0^\circ 59' 16''$
 $R = 5803.58'$
 $L = 3096.70'$
 $T = 1586.21'$
 $E = 212.87'$



NOTE Slip area at sta 656+00 ± Rt Adjust R/W Fence location at time of Construction

- (10) Required from Robert M. Laughman Vol. 1, P. 289 7-15-32
- (47) Acquired from Charles B. Laughman D.B. 218, P. 63 5-19-69
- (47) Acquired from Huilda Dunnigan Et. Al. D.B. 218, P. 33 5-21-69
- (48) Acquired from Maude Laughman D.B. 218, P. 66 6-16-69
- (48) Acquired from Maude Laughman D.B. 218, P. 66 6-16-69
- (49) Acquired from Robert M. Laughman D.B. 218, P. 77 5-17-69
- (49) Acquired from Robert M. Laughman D.B. 218, P. 77 5-17-69

JAMES LAUGHMAN
 D.B. 160, P. 544 9-30-29
 D.B. 161, P. 416 11-16-32
 D.B. 236, P. 67 6-16-56

HETTIE HAZEL BELL
MARY HELEN WEINERT
EMMA CYRICA BOND
 D.B. 201, P. 66 9-11-57

(10 WL) = 7.18 Ac ± PRO = 7.59 Ac ±
 (10 X) = 1.10 Ac ±

ITEM	QUANTITY
607	2060 Lin Ft.

Location Plan Bk. 11, Pgs. 59 & 60
 Guernsey Co. Plat Records.

REV	DATE	DESCRIPTION	BY

SEE SHEET #440 FOR REST AREA

MATCH LINE SEE BELOW

RAMP "F" CURVE DATA
 P.I. 13+91.21
 $\Delta = 3^{\circ}24'40''$
 $D = 0^{\circ}30'$
 $R = 11459.16'$
 $T = 341.21'$
 $L = 682.22'$
 $E = 5.08'$

UTILITIES
 Guernsey Muskingum Elec. Coop. Inc. Guernsey County - Hills Twp.
 Home Telephone Co. Sec. 16 & 15, T.2 N. R.1 W, U.S. 142.

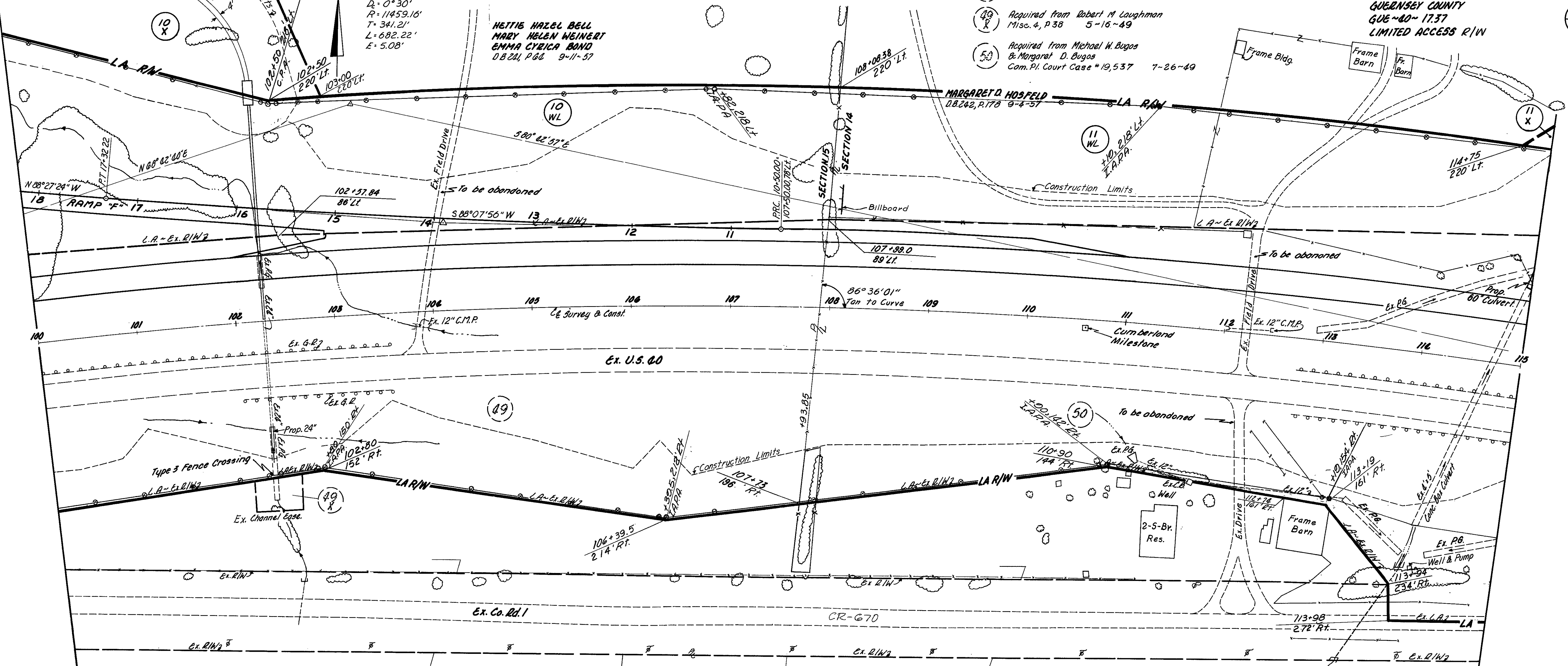
HETTIE HAZEL BELL
MARY HELEN WEINERT
EMMA CYRICA BOND
 D.B. 221, P. 66 9-11-57

- (49) Acquired from Robert M. Laughman D.B. 218, P. 77 5-17-49
- (50) Acquired from Robert M. Laughman Misc. 4, p. 38 5-16-49
- (51) Acquired from Michael W. Bugos & Margaret D. Bugos Com. Pl. Court Case # 19,537 7-26-49

FED. RD. DIVISION	STATE	PROJECT
2	OHIO	

GUERNSEY COUNTY
GUE-40-17.37
LIMITED ACCESS R/W

10
34



PROPOSED CURVE DATA
 P.I. = 103+68.95
 $\Delta = 30^{\circ}36'23''$ Rt
 $D = 0^{\circ}59'16''$
 $R = 5803.58'$
 $L = 3096.79'$
 $T = 1586.21'$
 $E = 212.87'$

HETTIE HAZEL BELL
MARY HELEN WEINERT
EMMA CYRICA BOND
 D.B. 221, P. 66 9-11-57

V.L. MERCER
MELANIE MERCER
 D.B. 216, P. 40 6-5-48
 D.B. 217, P. 536 9-2-50

MARGARET D. HOSFELD
 (11 WL) = 4.39 Ac. ± PRO=701. Ac. ±

(11 X) = 0.07 Ac. ±

ITEM	QUANTITY
607	305.8 Lin. Ft.
601	5 Cu. Yds.

Location Plan Bk 11, Pgs 50 & 60
 Guernsey Co Plat Records

REV	DATE	DESCRIPTION	BY

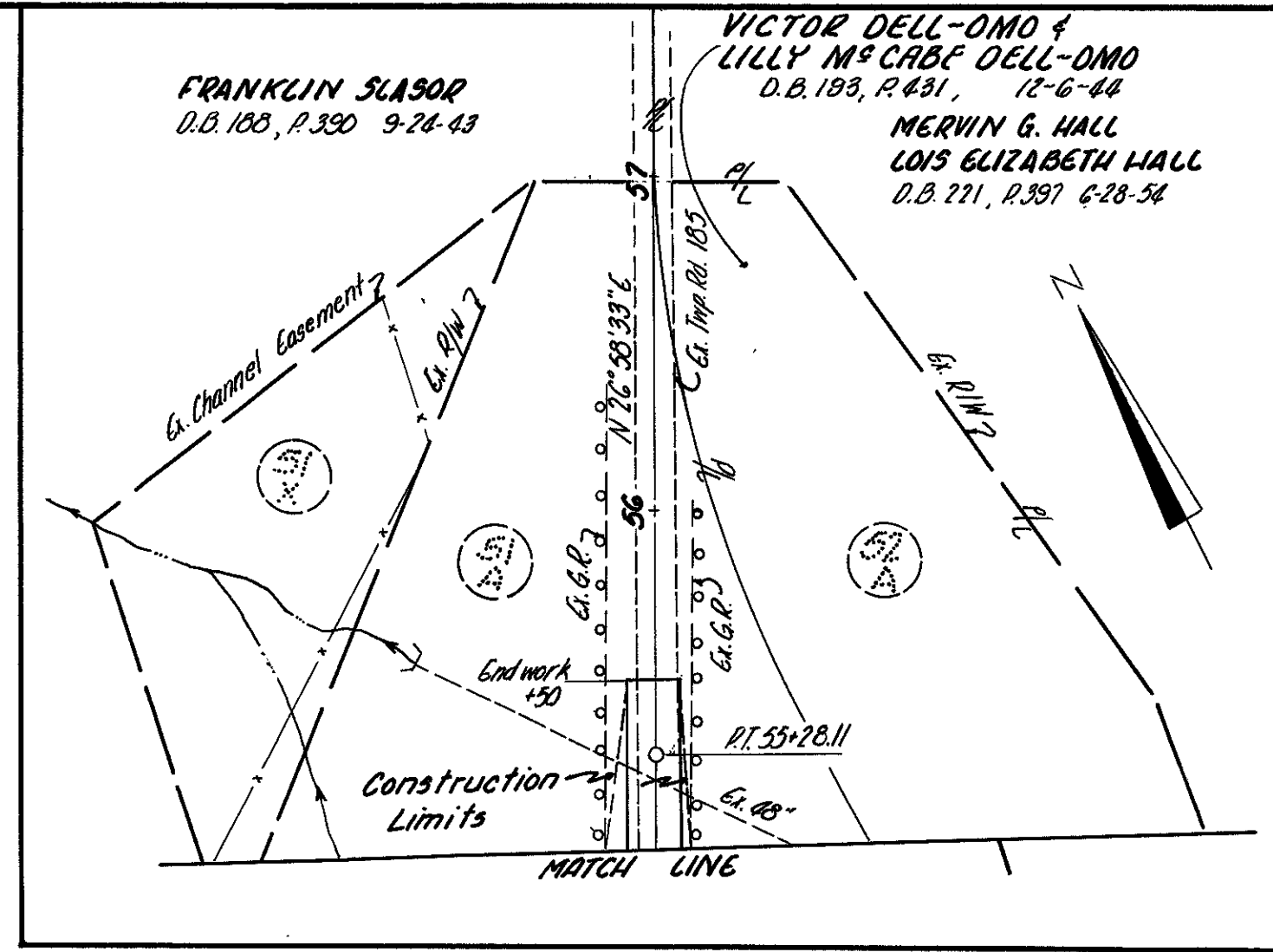
SEE R/W SHEET #9

MATCH LINE SEE ABOVE

100+00 to 115+00 R/W

- 14 Acquired from Frank M. Creighton Vol. 1, Page 291 7-13-32
- 15 Acquired from Mary M. Cunningham Vol. 1, Page 293 7-13-32
- 50 Acquired from Michael W. Bugos & Margaret D. Bugos Com. Pl. Court case #15337 7-26-49
- 51 Acquired from Franklin Slazor D.B. 218, Page 100 5-28-49
- 51A Acquired from Franklin Slazor D.B. 218, Page 100 5-28-49
- 51B Acquired from Franklin Slazor D.B. 218, Page 100 5-28-49
- 51X Acquired from Franklin Slazor Misc. Rec. 4, Page 37 5-28-49
- 52 Acquired from Victor Dell-Omo & Lilly McCabe Dell-Omo D.B. 218, P. 62 5-25-49

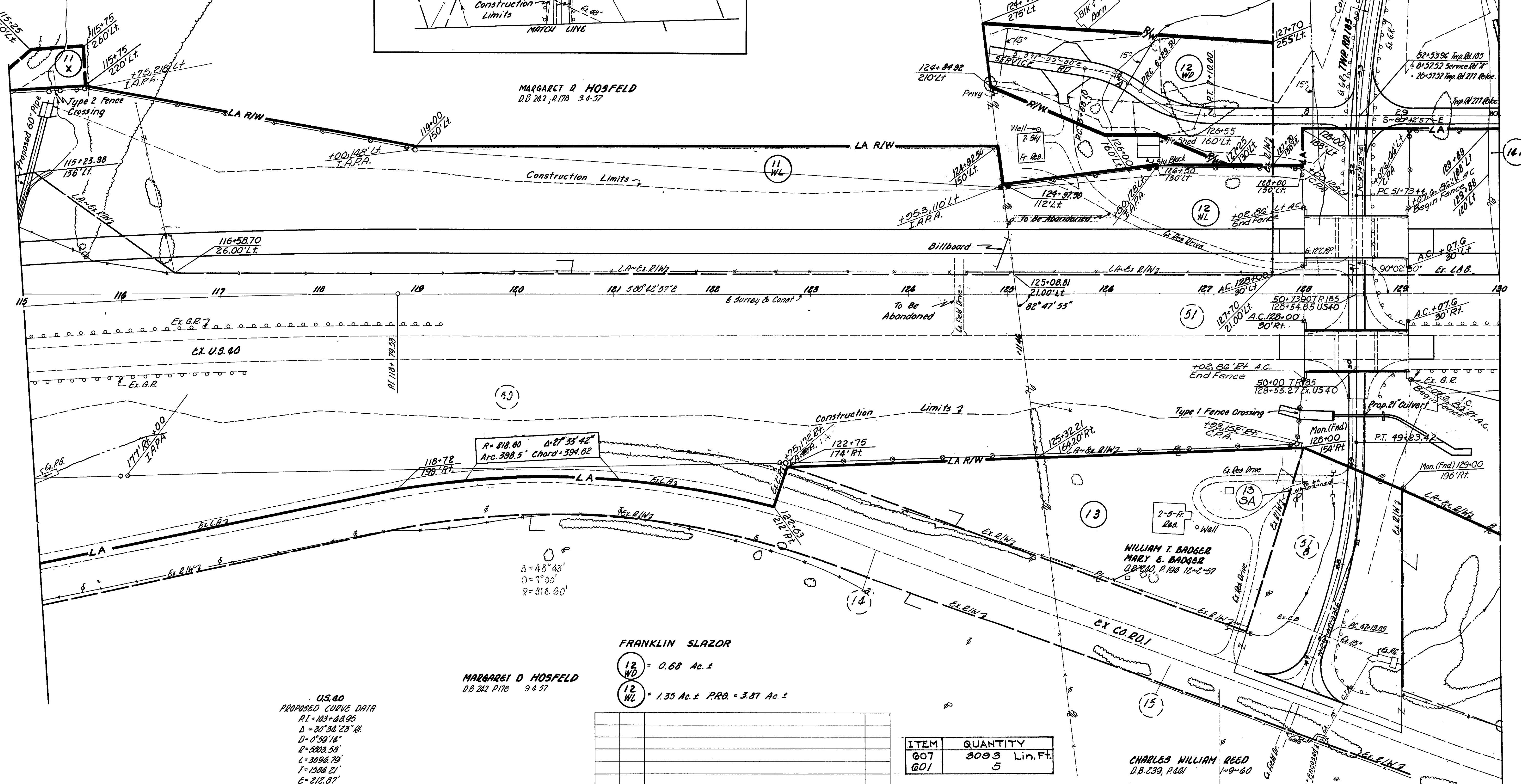
UTILITIES
 Guernsey-Muskingum Elec. Coop. Inc.
 Home Telephone Co.



Guernsey County - Mills Twp.
 Sec. 16, T.2N. R.1W. U.S.M.C.

SERVICE RD A CURVE DATA

P.I. = 5+99.44	P.I. = 6+71.21
$\Delta = 28^{\circ}14'38''$	$\Delta = 37^{\circ}01'45''$
$D = 46^{\circ}$	$D = 46^{\circ}$
$T = 31.34$	$T = 41.71$
$L = 61.40$	$L = 80.50$
$E = 3.88$	$E = 6.79$
$R = 124.56'$	$R = 124.56'$



FRANKLIN SLAZOR
 12 WL = 0.68 Ac. ±
 12 WL = 1.35 Ac. ± PRD. = 3.87 Ac. ±

U.S. 60 PROPOSED CURVE DATA
 P.I. = 103+68.95
 $\Delta = 30^{\circ}36'23''$ RT.
 $D = 0^{\circ}59'16''$
 $R = 5803.58'$
 $L = 3096.79'$
 $T = 1586.21'$
 $E = 212.87'$

REV	DATE	DESCRIPTION	BY
1	9-25-60	Added 13-SA	

ITEM	QUANTITY
607	3093 Lin. Ft.
601	5

Location Plan Recorded in Bk. 11, Pgs. 59-60
 Guernsey Co. Plat Records.

- (51) Acquired from Franklin Slosser
D.B. 218, P.100 5-26-49
- (52) Acquired from Victor Dell-Omo
& Lilly McCabe Dell-Omo
D.B. 218, P.82 5-25-49
- (53) Acquired from Victor Dell-Omo
& Lilly McCabe Dell-Omo
D.B. 218, P.82 5-25-49

UTILITIES
Guernsey - Muskingum Elec. Coop. Inc.
Home Telephone Co.

U.S. 60
PROPOSED CURVE DATA
PI = 150+56.95
Δ = 22°51'52" Lt.
D = 1°30'
R = 3819.72'
Ls = 200.00'
Lc = 1324.20'
Es = 1°30'
Tg = 872.51'
Xg = 199.99'
Yg = 1.75'
Eg = 77.78'

CURVE DATA
Twp. Rd. 277 Reloc.
PI = 50+20.55
Δ = 22°51'52" Lt.
D = 1°30'
R = 3819.72'
T = 772.43'
L = 1324.30'
E = 77.92'

NOTE:
Existing Parcels 52 & 52A
are still retained by Victor Dell-Omo, ET AL.

VICTOR DELL-OMO &
LILLY MCCABE DELL-OMO
D.B. 193, P.431 12-6-44

MERVIN G. HALL
LOIS ELIZABETH HALL
D.B. 221, P.397 6-29-54

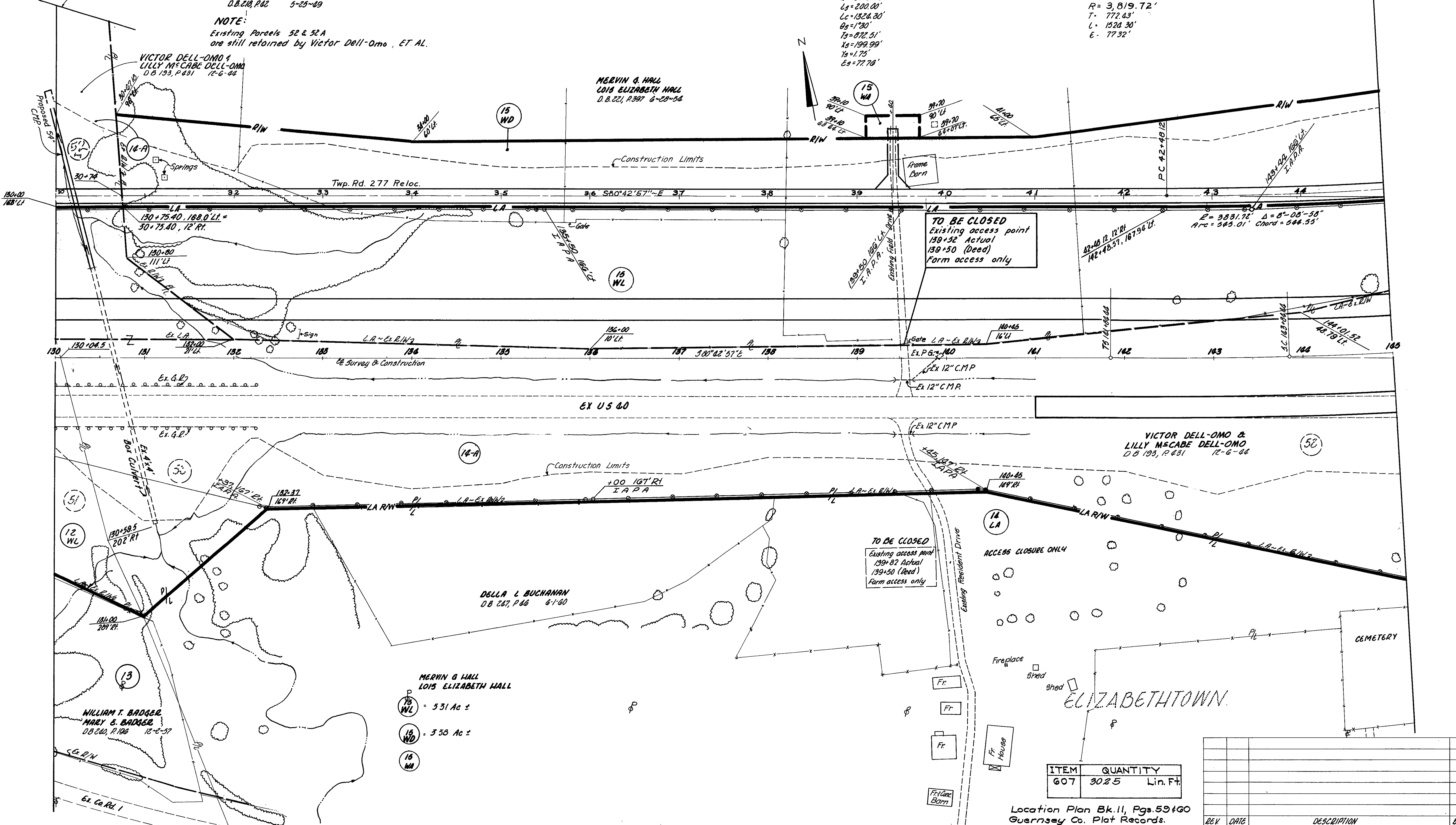
VICTOR DELL-OMO &
LILLY MCCABE DELL-OMO
D.B. 193, P.431 12-6-44

DELLA L. BUCHANAN
D.B. 247, P.66 6-1-60

MERVIN G. HALL
LOIS ELIZABETH HALL

- (12) WL = 531 Ac ±
- (15) WD = 358 Ac ±
- (16) WA

MATCH LINE TO INSERT
SEE PREVIOUS SHEET



TO BE CLOSED
Existing access point
139+52 Actual
139+50 (Deed)
Farm access only

TO BE CLOSED
Existing access point
139+82 Actual
139+50 (Deed)
Farm access only

ACCESS CLOSURE ONLY

ITEM	QUANTITY	
607	3025	Lin. Ft.

Location Plan Bk. 11, Pgs. 59-60
Guernsey Co. Plat Records.

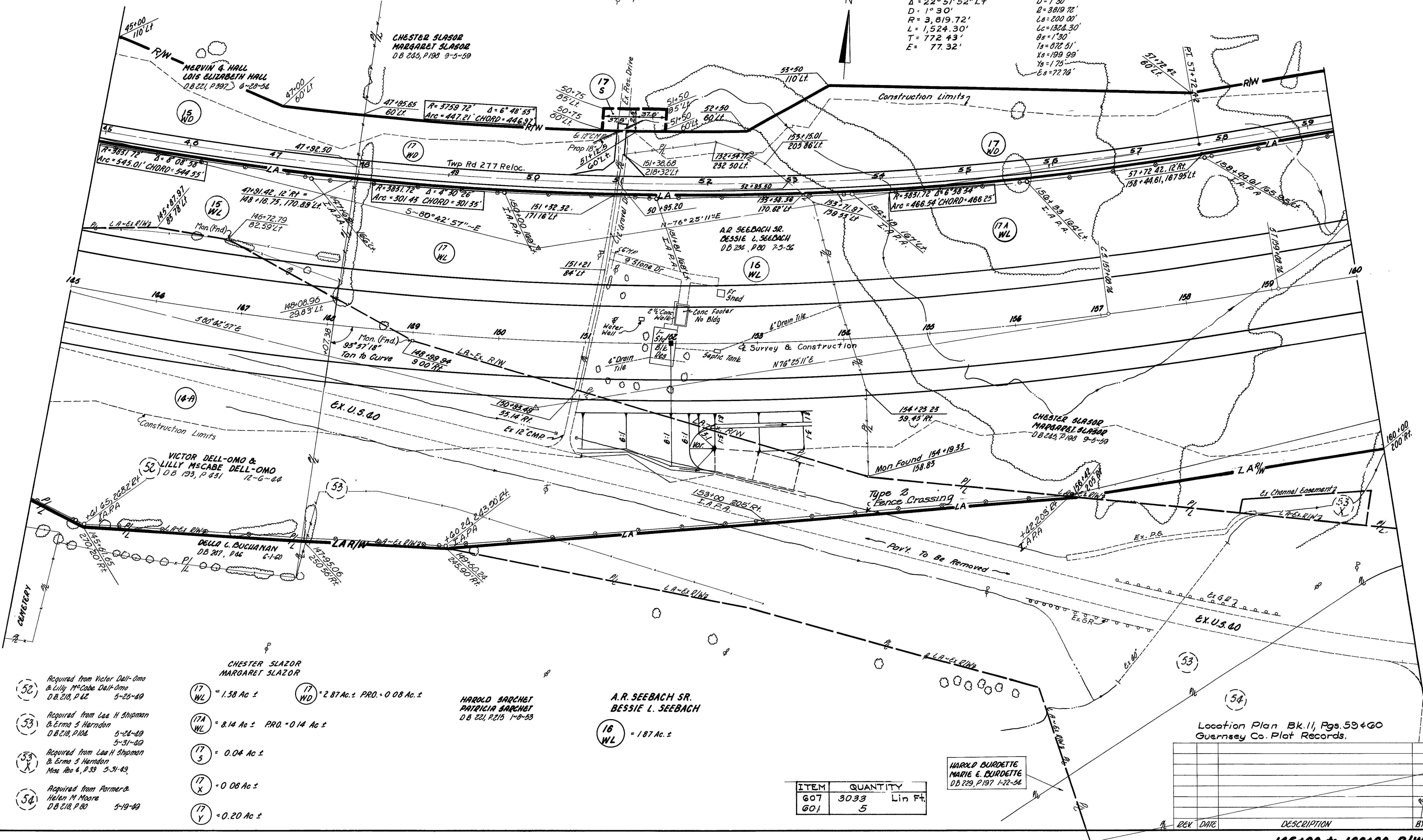
REV.	DATE	DESCRIPTION	BY

UTILITIES
Guernsey - Muskingum Elec. Coop. Inc.
Williams Telephone Co.

CURVE DATA
Twp. Rd 277 Reloc.
PI 50+20.55
 $\Delta = 22^\circ 51' 52''$ LT
D = 1' 30"
R = 3,819.72'
L = 1,524.30'
T = 772.43'
E = 77.32'

U.S. 60
PROPOSED CURVE DATA
PI = 150+56.95
 $\Delta = 22^\circ 51' 52''$ LT
D = 1' 30"
R = 3,819.72'
L = 1,524.30'
T = 772.43'
E = 77.32'

GUERNSEY COUNTY
GUC-60-17.37
LIMITED ACCESS R/W



- (52) Acquired from Victor Dell-Omo & Lilly McCabe Dell-Omo D.B. 218, P. 62 5-25-49
- (53) Acquired from Lee H. Shipman & Erma S. Herndon D.B. 218, P. 106 5-28-49
- (53) Acquired from Lee H. Shipman & Erma S. Herndon Misc. Rec. 4, P. 39 5-31-49
- (54) Acquired from Farmer & Helen M. Moore D.B. 218, P. 80 5-19-49
- (17) = 1.38 Ac ±
- (17A) = 8.14 Ac ± PRO. = 0.14 Ac ±
- (17) = 0.04 Ac ±
- (17) = 0.06 Ac ±
- (17) = 0.20 Ac ±
- (17) = 2.87 Ac ± PRO. = 0.08 Ac ±
- (16) = 1.87 Ac ±

HAROLD SARCHET
PATRICIA SARCHET
D.B. 221, P. 215 1-8-53

A.R. SEEBACH SR.
BESSIE L. SEEBACH

HAROLD BURDETTE
MARIE E. BURDETTE
D.B. 229, P. 197 1-22-54

ITEM	QUANTITY	Lin Ft.
607	3033	Lin Ft.
601	5	

Location Plan Bk. 11, Pgs. 59 & 60
Guernsey Co. Plat Records.

REQ.	DATE	DESCRIPTION	BY

FED. RD. DIVISION	STATE	PROJECT
2	OHIO	

10

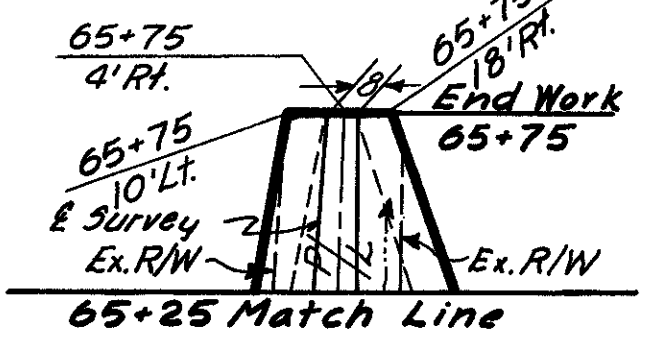
14
34

GUERNSEY COUNTY
GUE-00-17.34
LIMITED ACCESS R/W

T.R. 277 Reloc.
CURVE DATA
P.I. 63+92.78
 $\Delta = 72^{\circ}29'52''$ Lt.
 $D_c = 42^{\circ}00'$
 $R = 136.42'$
 $T = 100.03'$
 $E = 32.74'$
 $L = 172.61'$

Guernsey County - Willa Twp.
Sec. 13 & 14, T.2N. R.1W, U.S.M.L.

HOWARD FULLER
D.B. 196, P.154, G-22-05



Construction Limits

& Survey & Construction

Construction Limits

RAMP "G"
CURVE DATA
P.I. 5+38.66
 $\Delta = 12^{\circ}43'02''$ Rt.
 $D_c = 1^{\circ}30'$
 $R = 3819.72'$
 $T = 425.66'$
 $L = 847.81'$
 $E = 23.64'$

UTILITIES
Guernsey - Muskingum Elec. Coop. Inc.
Home Telephone Co.

HOWARD FULLER
D.B. 196, P.154, G-22-05

End Existing Limited Access

- (31) Acquired from Aaron Patterson Vol. 1, P.295 7-15-32
- (31A) Acquired from Eugenia Patterson Vol. 189, P.226 6-50-63
- (40) Acquired from Howard Fuller D.B. 208, P.641 10-22-67
- (53) Acquired from Lee H. Shipman & Erma S. Herndon D.B. 218, P.106 5-28-69
- (53A) Acquired from Lee H. Shipman & Erma S. Herndon D.B. 218, P.106 5-31-69
- (53B) Acquired from Parmar & Helen M. Moore D.B. 218, P.80 5-18-69
- (56) Acquired from Howard Fuller D.B. 218, P.65 6-15-69
- (56A) Acquired from Howard Fuller D.B. 218, P.65 6-15-69

CHESTER SLASOR
MARGARET SLASOR
D.B. 205, P.198 9-5-59

CHESTER SLASOR
MARGARET SLASOR
D.B. 205, P.198 9-5-59

HOWARD FULLER
D.B. 196, P.154, G-22-05

ITEM	QUANTITY
607	9009 Lin. Ft.
601	5 Cu. Yds.

Location Plan Bk. 11, Fgs. 59 & 60
Guernsey Co. Plat Records.

REV. DATE DESCRIPTION BY

160+00 to 175+00 R/W

SEC. 14 Stone (Frd.)
 UTILITIES SEC. 13
 Guernsey-Muskingum Elec. Coop. Inc.
 Home Telephone Co.

Guernsey County - Mills Twp
 Sec. 8 & 13, M.L. 16 & 17, T.2N, R.1W, U.S.M.L.

FED. RD. DIVISION	STATE	PROJECT
2	OHIO	

GUERNSEY COUNTY
 GUE-40-1737
 LIMITED ACCESS R/W

11
 15
 34

HOWARD FULLER
 D.B. 196, P. 154, 6-22-45

EDWARD BUGOS
 GRACE ANITA BUGOS
 D.B. 203, P. 108, 7-25-46

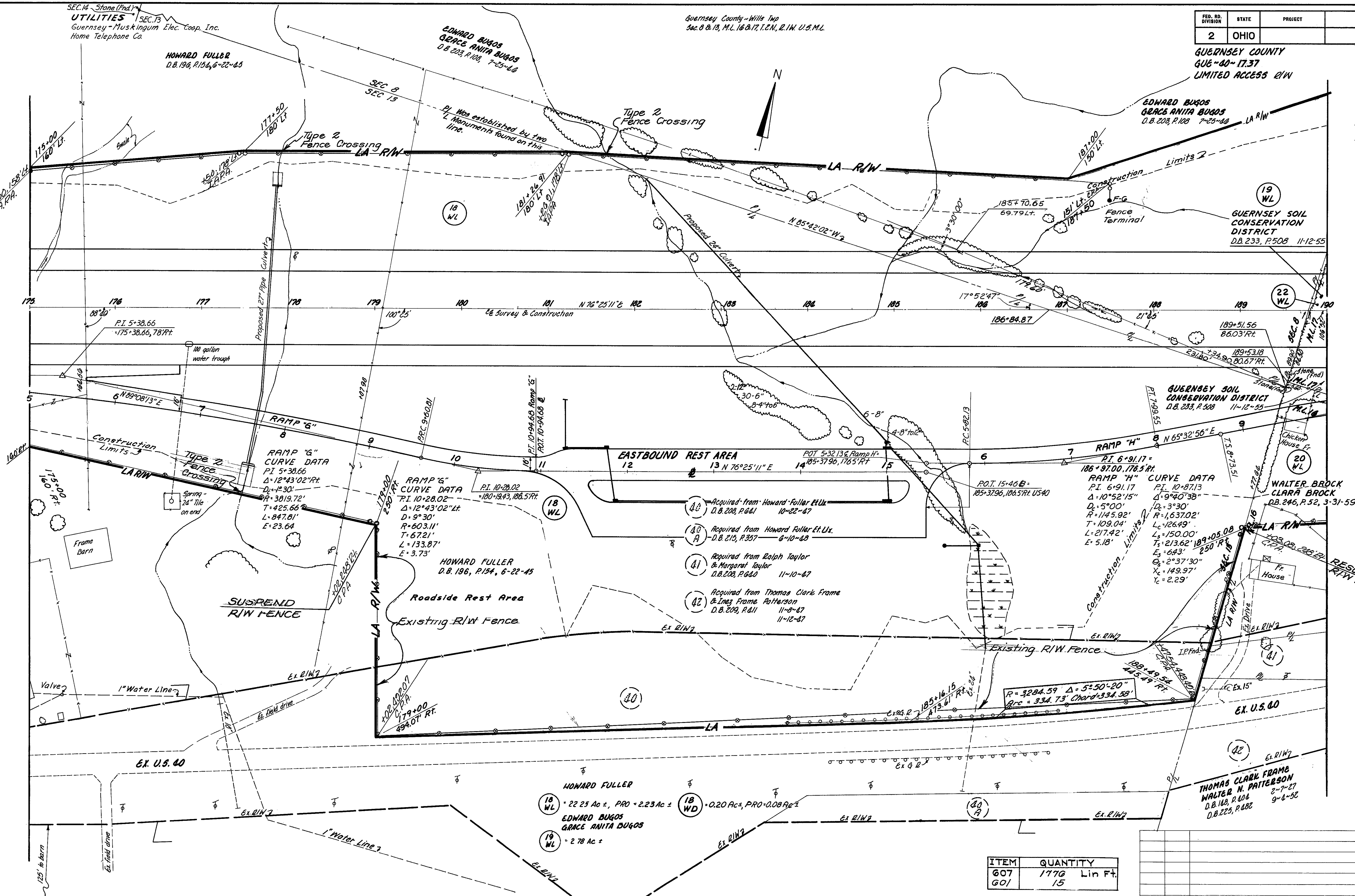
EDWARD BUGOS
 GRACE ANITA BUGOS
 D.B. 203, P. 108, 7-25-46

GUERNSEY SOIL CONSERVATION DISTRICT
 D.B. 233, P. 508 11-12-55

GUERNSEY SOIL CONSERVATION DISTRICT
 D.B. 233, P. 508 11-12-55

WALTER BROCK
 CLARA BROCK
 D.B. 246, P. 52, 3-31-59

THOMAS CLARK FRAME
 WALTER N. PATTERSON
 D.B. 168, P. 404 2-7-27
 D.B. 225, P. 682 9-4-58



RAMP "G" CURVE DATA
 P.I. 5+38.66
 $\Delta = 12^{\circ}43'02''$ RT
 $D = 1^{\circ}30'$
 $R = 3819.72'$
 $T = 425.66'$
 $L = 847.61'$
 $E = 23.64'$

RAMP "G" CURVE DATA
 P.I. 10+28.02
 $\Delta = 12^{\circ}43'02''$ LT
 $D = 9^{\circ}30'$
 $R = 603.11'$
 $T = 67.21'$
 $L = 133.87'$
 $E = 3.73'$

RAMP "H" CURVE DATA
 P.I. 6+91.17
 $\Delta = 10^{\circ}52'15''$
 $D = 5^{\circ}00'$
 $R = 1145.92'$
 $T = 109.04'$
 $L = 217.42'$
 $E = 5.18'$

- 40 Acquired from Howard Fuller Et. Ux. D.B. 208, P. 641 10-22-47
- 41 Acquired from Howard Fuller Et. Ux. D.B. 215, P. 357 6-10-43
- 41 Acquired from Ralph Taylor & Margaret Taylor D.B. 208, P. 680 11-10-47
- 42 Acquired from Thomas Clark Frame & Inez Frame Patterson D.B. 209, P. 611 11-8-47

$R = 3284.59'$ $\Delta = 5^{\circ}50'20''$
 $Arc = 334.73'$ Chord = 334.58'

ITEM	QUANTITY
G07	1776 Lin Ft.
G01	15

Location Plan Bk 11, Pgs 59 & 60
 Guernsey Co Plat Records

REV	DATE	DESCRIPTION	BY

175+00 to 190+00 R/W

Guernsey County - Hills Twp
 ML 16 & 17 T2N R1W U5ML
 Sec 8 T2N, R1W U5ML

FED. RD. DIVISION	STATE	PROJECT
2	OHIO	

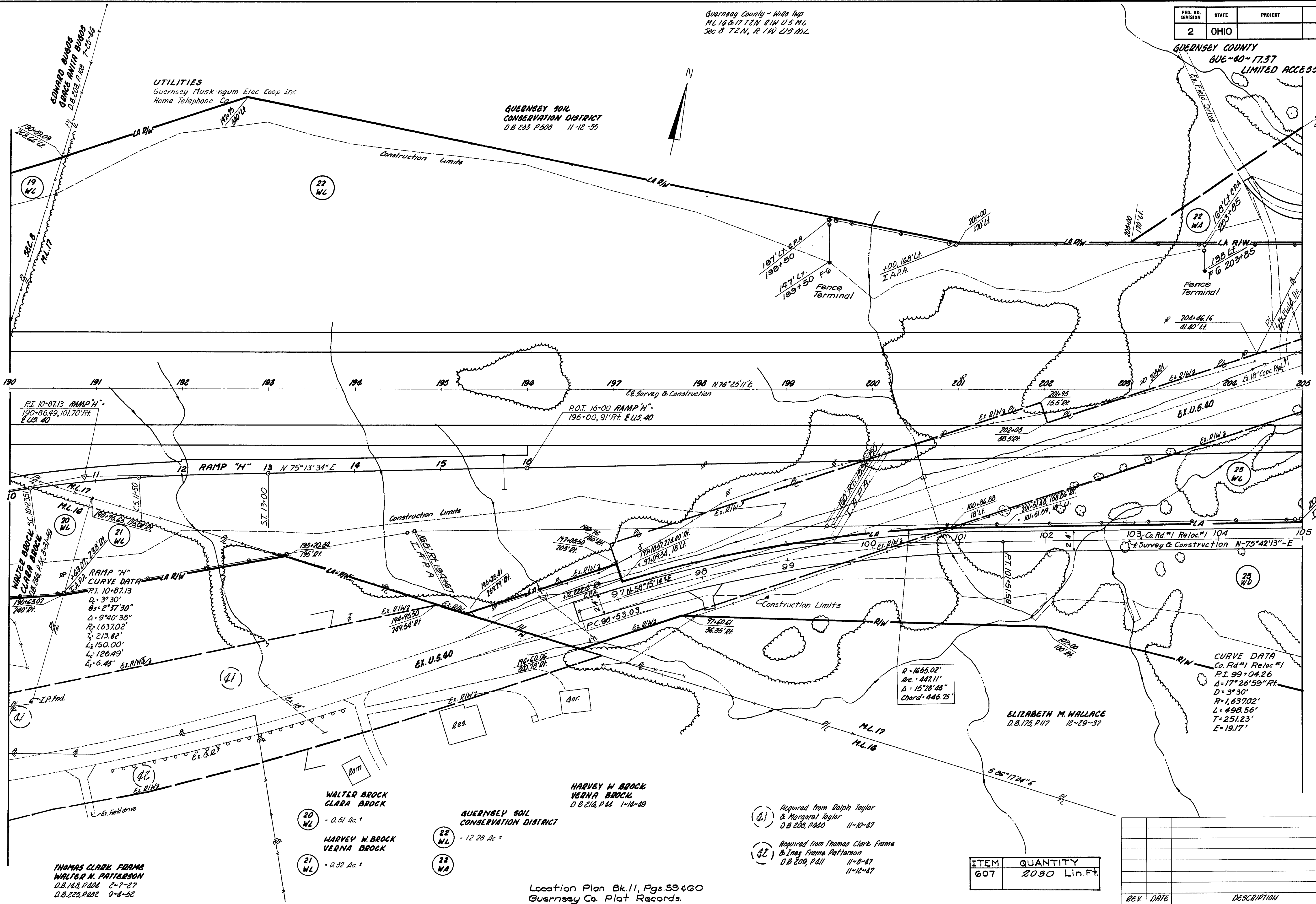
12

16
34

GUERNSEY COUNTY
 GUE-40-17.37
 LIMITED ACCESS R/W

UTILITIES
 Guernsey Muskingum Elec. Coop. Inc.
 Home Telephone Co.

GUERNSEY SOIL
 CONSERVATION DISTRICT
 D.B. 233 P.50B 11-12-55



PI 10+87.13 RAMP "H"
 190+86.49, 101.70' RT
 E.C.S. 40

P.O.T. 16+00 RAMP "H"
 196+00, 91' RT. E U.S. 40

RAMP "H" CURVE DATA
 P.I. 10+87.13
 Δ = 3° 30'
 Δs = 2° 37' 30"
 Δ = 9° 40' 38"
 R = 1,637.02'
 L = 213.62'
 Ls = 150.00'
 L = 126.49'
 Es = 6.43' EX. R/W

CURVE DATA
 Co. Rd. #1 Reloc. #1
 P.I. 99+04.26
 Δ = 17° 26' 59" RT
 D = 3° 30'
 R = 1,637.02'
 L = 498.56'
 T = 251.23'
 E = 19.17'

WALTER BROCK
 CLARA BROCK
 = 0.51 Ac. ±

HARVEY W. BROCK
 VERNA BROCK
 = 0.52 Ac. ±

HARVEY W. BROCK
 VERNA BROCK
 D.B. 216, P. 24 1-16-49

GUERNSEY SOIL
 CONSERVATION DISTRICT
 = 12.28 Ac. ±

Acquired from Ralph Taylor
 & Margaret Taylor
 D.B. 208, P. 60 11-10-47

Acquired from Thomas Clark Frame
 & Inez Frame Patterson
 D.B. 209, P. 11 11-8-47
 11-12-47

THOMAS CLARK FRAME
 WALTER N. PATTERSON
 D.B. 148, P. 104 2-7-27
 D.B. 223, P. 60C 9-6-52

Location Plan Bk. 11, Pgs. 59 & 60
 Guernsey Co. Plat Records.

ITEM	QUANTITY
607	2030 Lin. Ft.

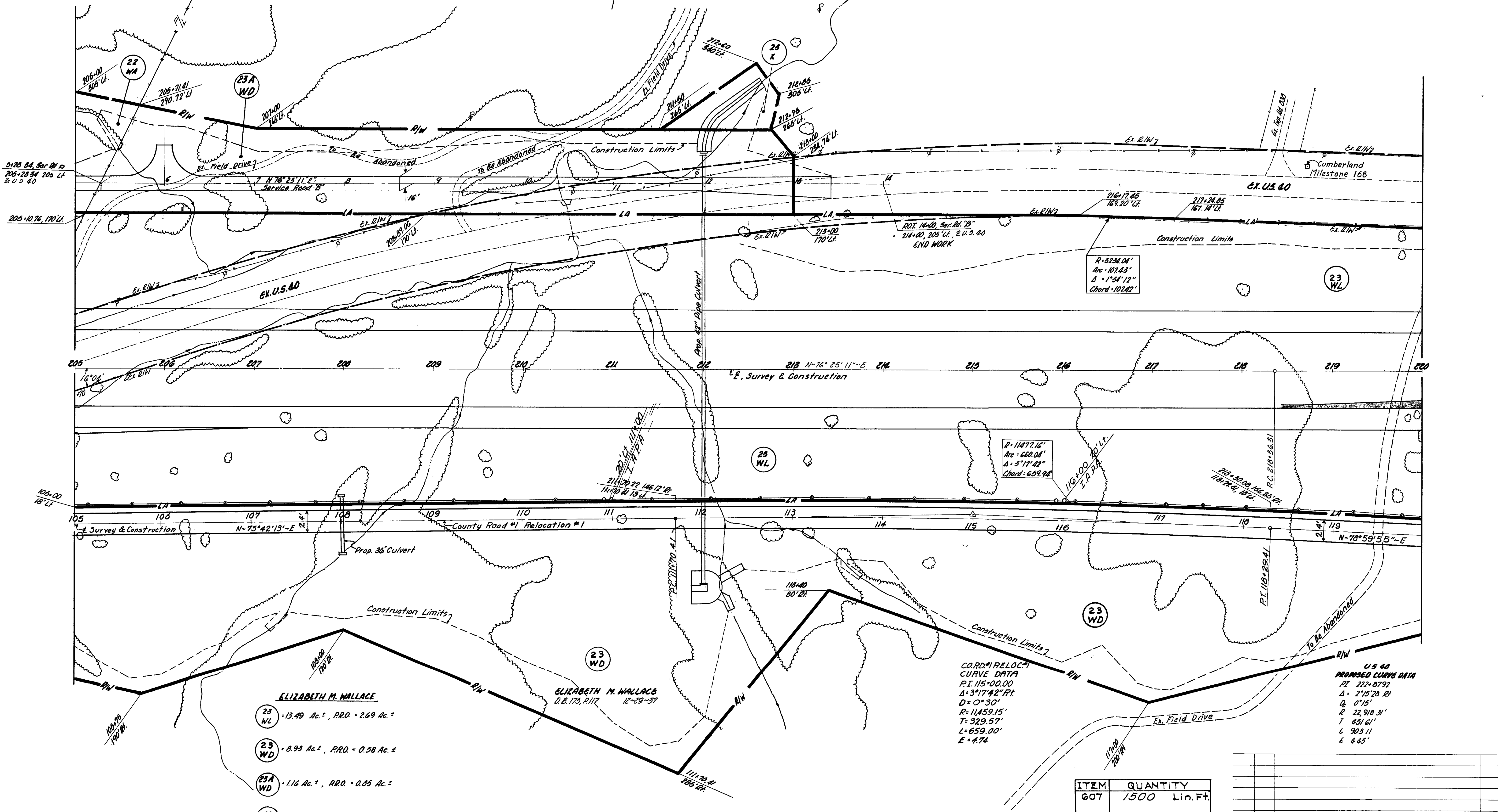
REV	DATE	DESCRIPTION	BY

ELIZABETH M. WALLACE
D.B. 175, P. 117 12-29-37

Guernsey County - Mills Twp.
M.L. 17, T.2N, R.1W, U.S.M.L.

UTILITIES
Guernsey, Muskingum Elec. Coop. Inc.
Home Telephone Company

GUERNSEY SOIL
CONSERVATION DISTRICT
D.B. 233, P. 508 11-12-55



- ELIZABETH M. WALLACE
D.B. 175, P. 117 12-29-37
- 23 WL = 13.49 Ac. ±, P.R.O. = 2.69 Ac. ±
 - 23 WD = 8.93 Ac. ±, P.R.O. = 0.58 Ac. ±
 - 23A WD = 1.16 Ac. ±, P.R.O. = 0.35 Ac. ±
 - 23 X = 0.12 Ac. ±

COORD. RELOC. CURVE DATA
P.I. 115+00.00
Δ = 3°17'42" Rt.
D = 0°30'
R = 11459.15'
T = 329.57'
L = 659.00'
E = 4.74

U.S. 60
PROPOSED CURVE DATA
P.I. 222+87.92
Δ = 2°15'28" Rt.
Q = 0'15"
R = 22,918.31'
T = 451.61'
L = 903.11'
E = 6.65'

ITEM	QUANTITY
607	1500 Lin. Ft.

Location Plan Bk. 11, Pgs. 59 & 60
Guernsey Co. Plat Records.

REV.	DATE	DESCRIPTION	BY

UTILITIES
The East Ohio Gas Co.
Guernsey-Muskingum Elec. Coop. Inc.
Home Telephone Co.

ELIZABETH M. WALLACE
D.B. 175, P. 117 12-29-37

US 40
CURVE DATA
P.I. 222+87.92
 $\Delta = 2^{\circ}15'28''$ Rt.
D = 0°15'
R = 22,918.31'
T = 451.61'
L = 903.11'
E = 4.45'

Guernsey County Hills Twp
M.L. 12 & 17, T.2N. Q.1W, U.S.M.L.

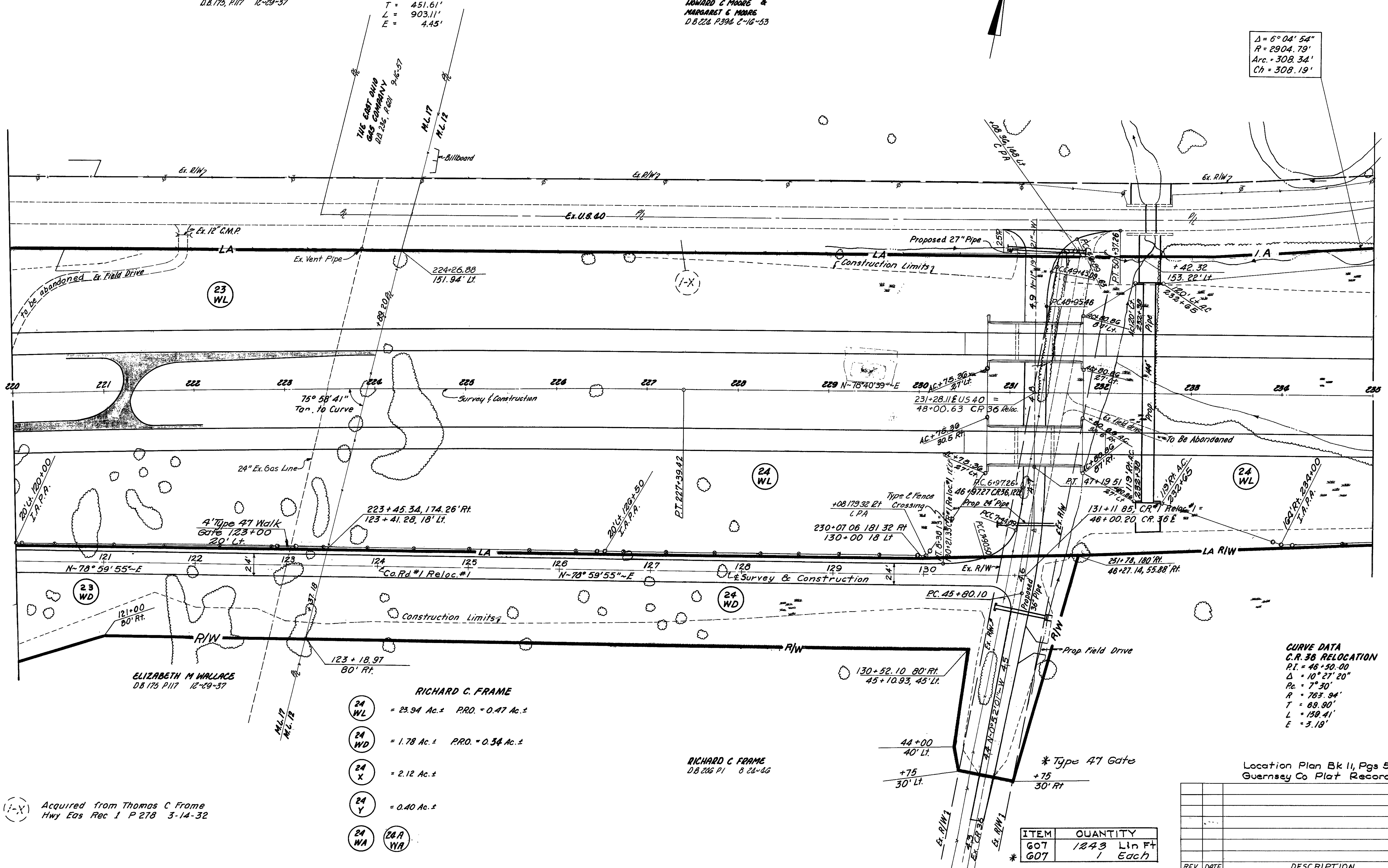
HOWARD C. MOORE &
MARGARET S. MOORE
D.B. 226, P. 396 8-16-53

FED. RD. DIVISION	STATE	PROJECT
2	OHIO	

GUERNSEY COUNTY
GUE-40-17.37
LIMITED ACCESS R/W

14
18
34

$\Delta = 6^{\circ}04'54''$
R = 2904.79'
Arc. = 308.34'
Ch = 308.19'



ELIZABETH M. WALLACE
D.B. 175 P. 117 12-29-37

- RICHARD C. FRAME
- 24 WL = 23.94 Ac. ± PRO. = 0.47 Ac. ±
 - 24 WD = 1.78 Ac. ± PRO. = 0.34 Ac. ±
 - 24 X = 2.12 Ac. ±
 - 24 Y = 0.40 Ac. ±
 - 24 WA
 - 24 YA

RICHARD C. FRAME
D.B. 206 P. 1 8-26-66

CURVE DATA
C.R. 36 RELOCATION
P.I. = 46+50.00
 $\Delta = 10^{\circ}27'20''$
Rc = 7°30'
R = 783.94'
T = 69.90'
L = 139.41'
E = 3.18'

Location Plan Bk 11, Pgs 59+60
Guernsey Co Plat Records

ITEM	QUANTITY
607	1243 Lin Ft
607	1 Each

REV. DATE	DESCRIPTION	BY

220+00 to 235+00 R/W

(I-X) Acquired from Thomas C. Frame
Hwy Eas Rec 1 P 278 3-14-32

UTILITIES
 Guernsey - Muskingum Elec. Coop. Inc.
 Home Telephone Co.

- (1-X) Acquired from Thomas C. Frame
 Hwy. Eas. Rec. 1 P. 278 11-10-31
- (2-X) Acquired from Thomas C. Frame
 Hwy. Eas. Rec. 1 P. 278 11-10-31
- (3-X) Acquired from Thomas C. Frame
 Hwy. Eas. Rec. 1 P. 278 11-10-31

FED. RD. DIVISION	STATE	PROJECT
2	OHIO	

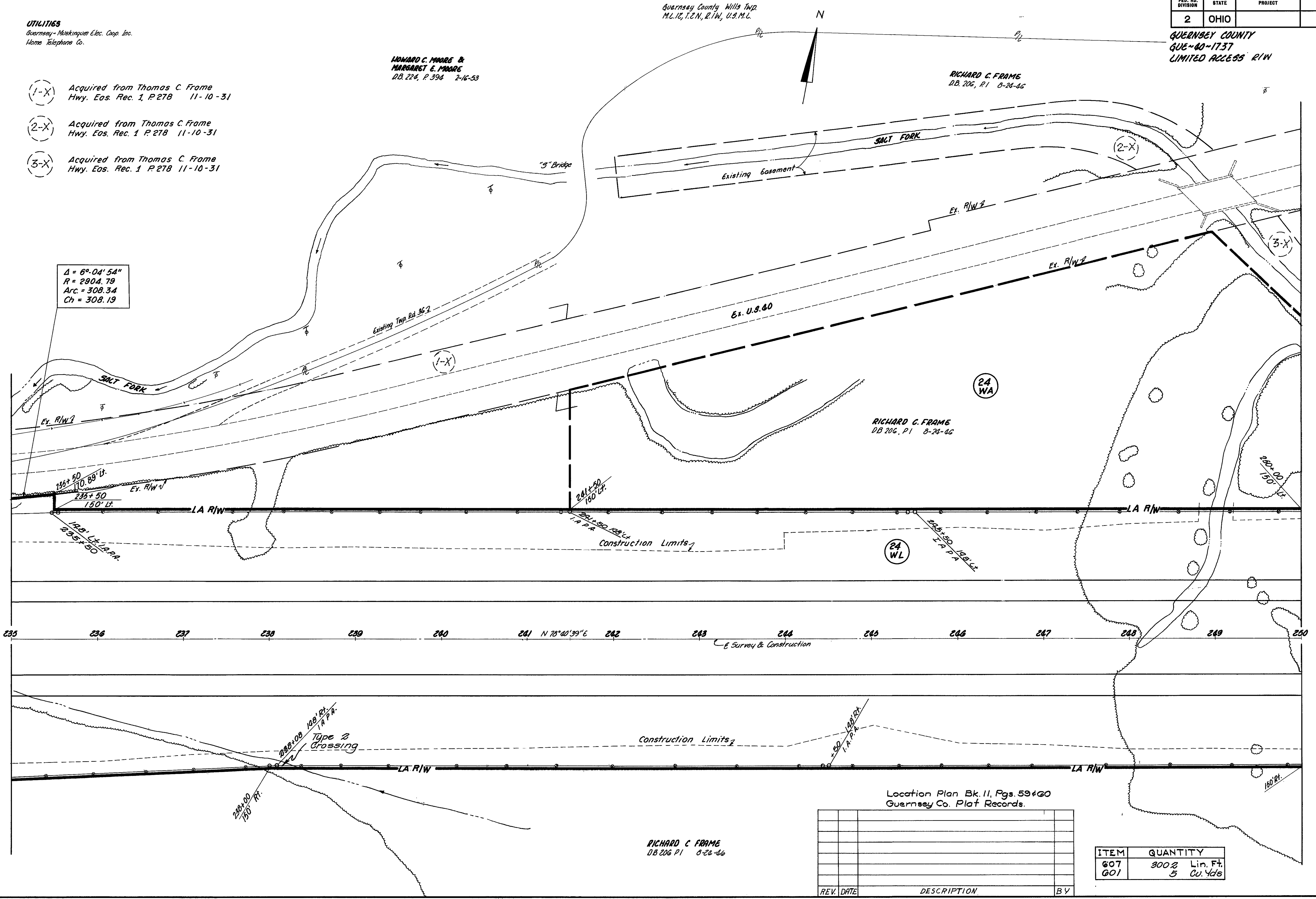
GUERNSEY COUNTY
 QUE-60-17.37
 LIMITED ACCESS R/W

15
 19
 34

HOWARD C. MOORE &
 MARGARET E. MOORE
 DB. 224, P. 394 2-16-53

RICHARD C. FRAME
 DB. 206, P. 1 8-24-66

$\Delta = 6^{\circ}04'54''$
 $R = 2904.79$
 $Arc = 308.34$
 $Ch = 308.19$



235 236 237 238 239 240 241 242 243 244 245 246 247 248 249 250
 N 78°40'39\"/>

Location Plan Bk. 11, Pgs. 59+60
 Guernsey Co. Plat Records.

RICHARD C. FRAME
 DB. 206 P. 1 8-24-66

REV. DATE	DESCRIPTION	BY

ITEM	QUANTITY
607	3002 Lin. Ft.
601	5 Cu. Yds

235+00 to 250+00 R/W

RICHARD C. FRAME
D.B. 206, P.1 8-24-46

Guernsey County, Wills Twp.
M.L. 7412, T.2N, R.1W, U.S.M.L.

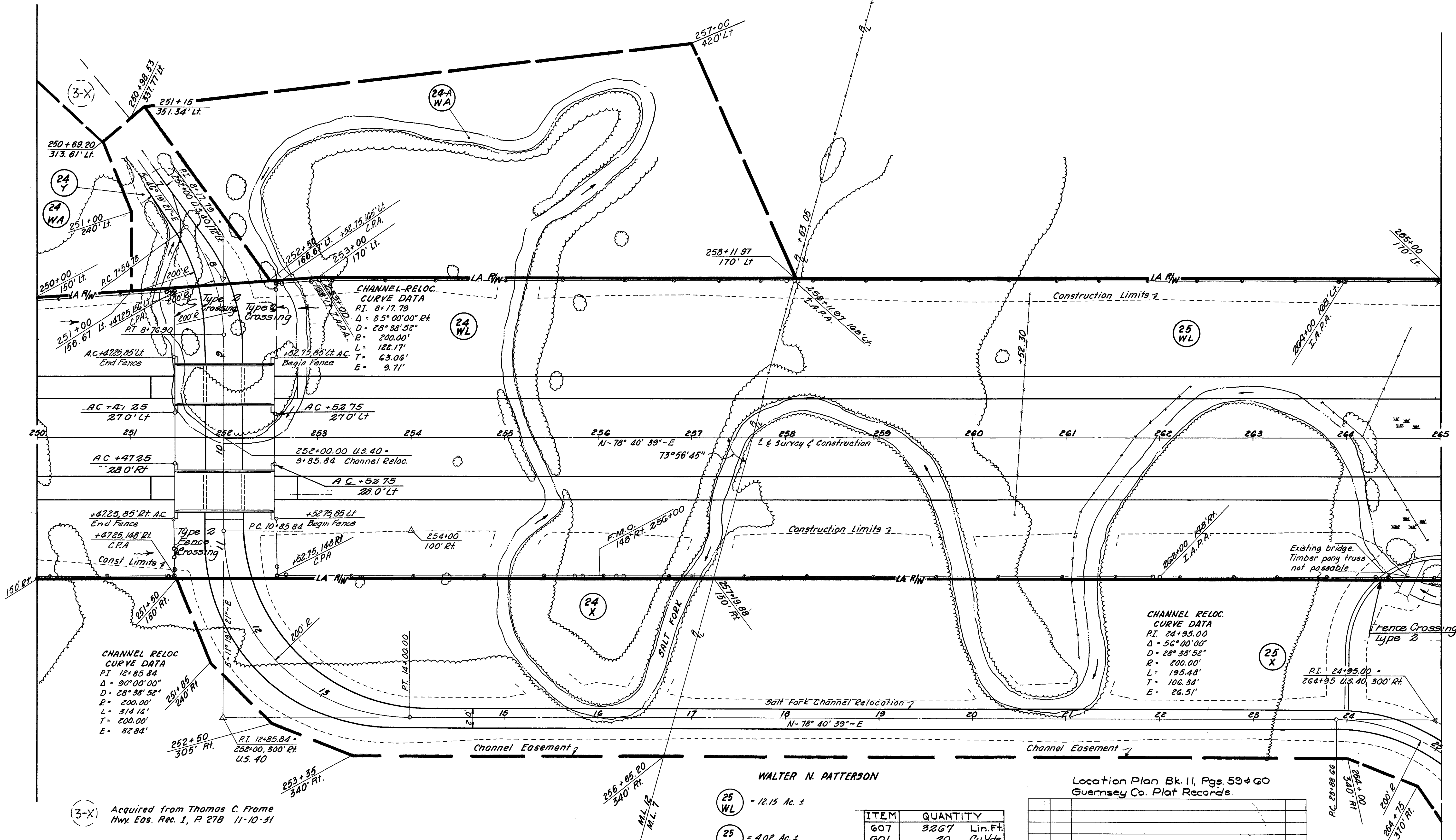
FED. RD. DIVISION	STATE	PROJECT
2	OHIO	

WALTER N. PATTERSON
D.B. 225, P.482 9-4-52

GUERNSEY COUNTY
GUE-40~
LIMITED ACCESS R/W



20
34



CHANNEL RELOC.
CURVE DATA
P.I. 8+17.79
Δ = 35° 00' 00" Rt.
D = 28° 38' 52"
R = 200.00'
L = 122.17'
T = 63.06'
E = 9.71'

CHANNEL RELOC.
CURVE DATA
P.I. 24+95.00
Δ = 56° 00' 00"
D = 28° 38' 52"
R = 200.00'
L = 195.48'
T = 106.34'
E = 26.51'

(3-X) Acquired from Thomas C. Frame
Hwy. Eas. Rec. 1, P. 278 11-10-31

RICHARD C. FRAME
D.B. 206, P.1 8-24-46

WALTER N. PATTERSON

- (25 WL) = 12.15 Ac. ±
- (25 X) = 4.02 Ac. ±
- (25 WA)

ITEM	QUANTITY
GO7	3267 Lin.Ft.
GO1	20 Cu.Yds.

WALTER N. PATTERSON
D.B. 225, P.482 9-4-52

Location Plan Bk. 11, Pgs. 59 & 60
Guernsey Co. Plat Records.

Rev.	Date	Description	By
0/10/62		Sheet Redrawn	

43 Acquired from Richard C Frame
DB 205, P 630 11-28-67

44 Acquired from Elizabeth I Williams
DB 205, P 637 10-20-67

Guernsey County Willa Twp
ML 78B, T.C.N, Q.1W, U.S.M.L

FED RD DIVISION	STATE	PROJECT
2	OHIO	

GUERNSEY COUNTY
GUE-40-1737
LIMITED ACCESS R/W

17
21
34

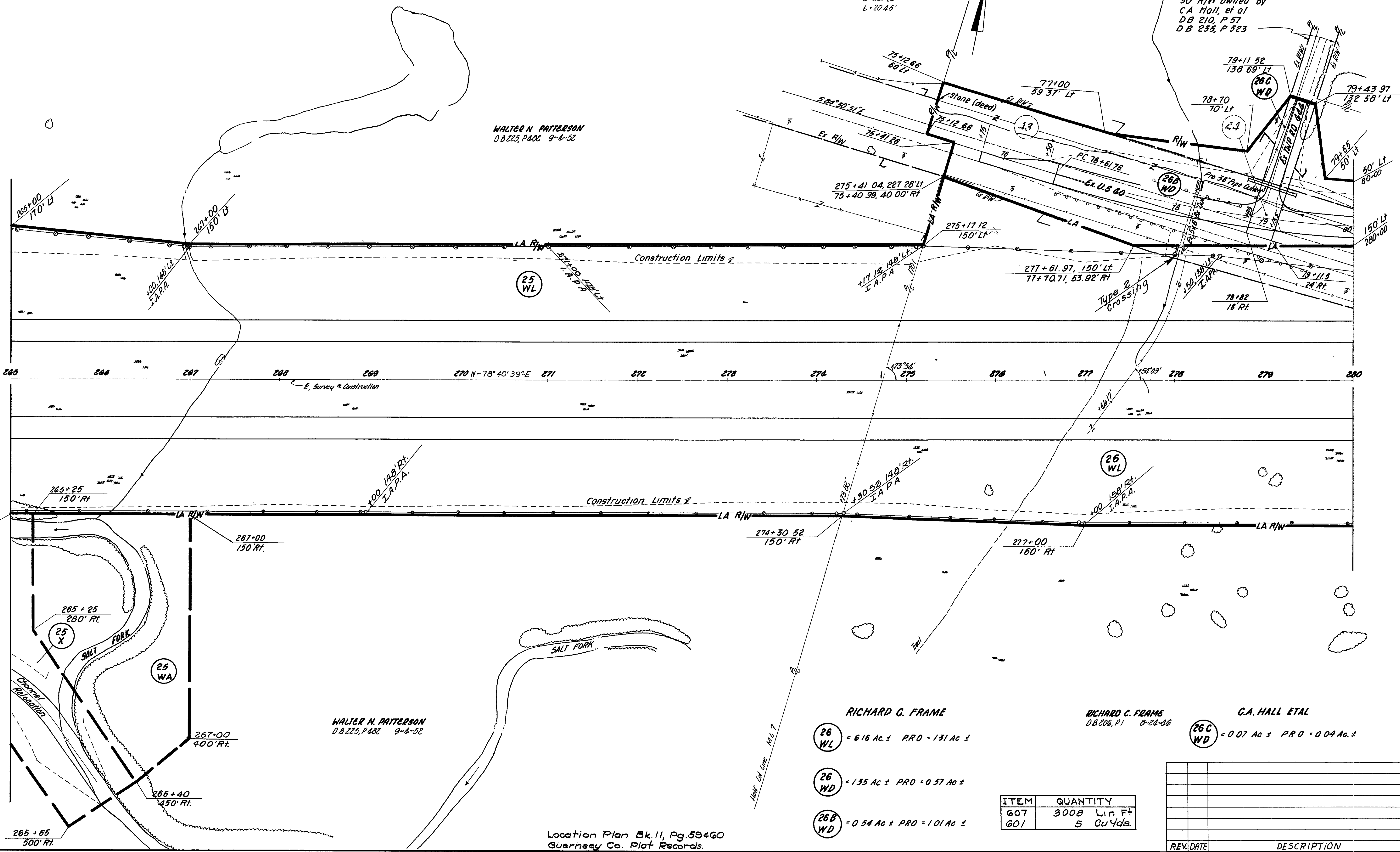
UTILITIES
Home Telephone Co

CURVE DATA
Co Rd 1 - Reloc 2
PI 79+04.67
Δ 19°14'59"
Q 44.00'
R 1432.39'
T 242.91'
L 481.24'
E 20.45'

RICHARD C FRAME
DB 206, P 1 8-24-66

30' R/W owned by
C.A. Hall, et al
DB 210, P 57
DB 235, P 523

WALTER N PATTERSON
DB 225, P 482 9-6-52



- RICHARD C. FRAME
- 26 WL = 6.16 Ac ± PRO = 1.31 Ac ±
 - 26 WD = 1.35 Ac ± PRO = 0.57 Ac ±
 - 26B WD = 0.54 Ac ± PRO = 1.01 Ac ±

RICHARD C. FRAME
DB 206, P 1 8-24-66

- C.A. HALL ETAL
- 26C WD = 0.07 Ac ± PRO = 0.04 Ac ±

WALTER N. PATTERSON
DB 225, P 482 9-6-52

ITEM	QUANTITY
607	3008 Lin Ft
601	5 Cu Yds.

REV.	DATE	DESCRIPTION	BY

Location Plan Bk. 11, Pg. 59 & 60
Guernsey Co. Plat Records.

265+00 to 280+00 R/W

FED. RD. DIVISION	STATE	PROJECT
2	OHIO	

GUERNSEY COUNTY
 QUE-40-1737
 LIMITED ACCESS R/W

13
 22
 34

4.3 Acquired from Richard C. Frame
 D.B. 203, P.635 11-28-47

4.5 Acquired from William E. Archer et al.
 D.B. 208, P.635 10-31-47

4.3 A Acquired from Richard C. Frame
 D.B. 203, P.635 11-28-47

4.6 Acquired from Freda House
 D.B. 208, P.634 11-14-47

Guernsey County Wills Twp.
 M.L. 2, 3, 7 & 8, T.2N, R.1W, U.S.M.L.

Construction Limits
CURVE DATA
 Co. Rd. 1 - Reloc. 2
 P.I. 87+00.08
 $\Delta = 2^{\circ}26'29''$
 $D = 0^{\circ}30'$
 $R = 11459.16'$
 $T = 244.18'$
 $L = 468.28'$
 $E = 2.60'$

CURVE DATA
 Co. Rd. 301 Reloc.
 P.I. 43+75.27
 $\Delta = 6^{\circ}34'07''$
 $D = 1^{\circ}30'$
 $R = 3819.72'$
 $L = 437.91'$
 $T = 219.19'$

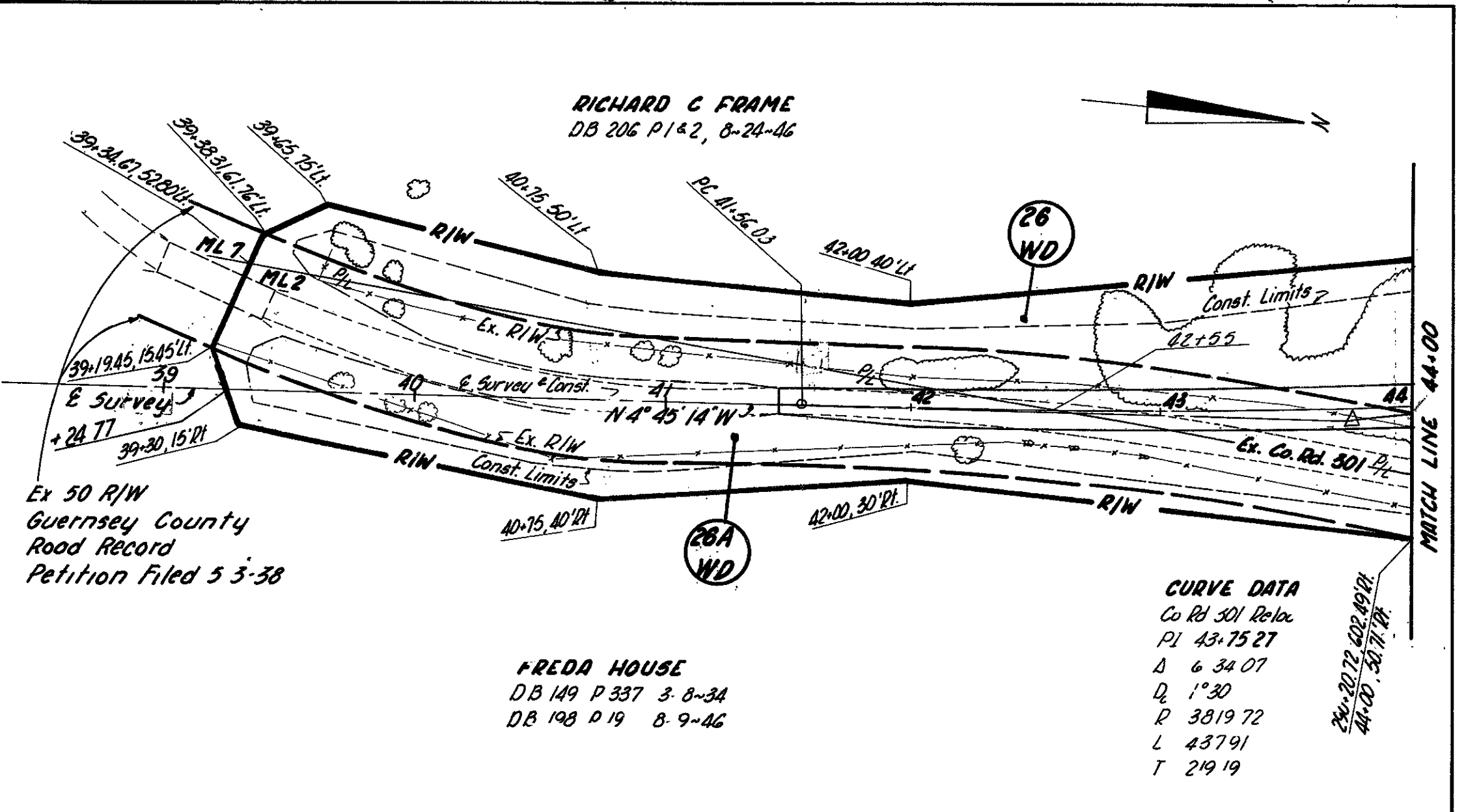
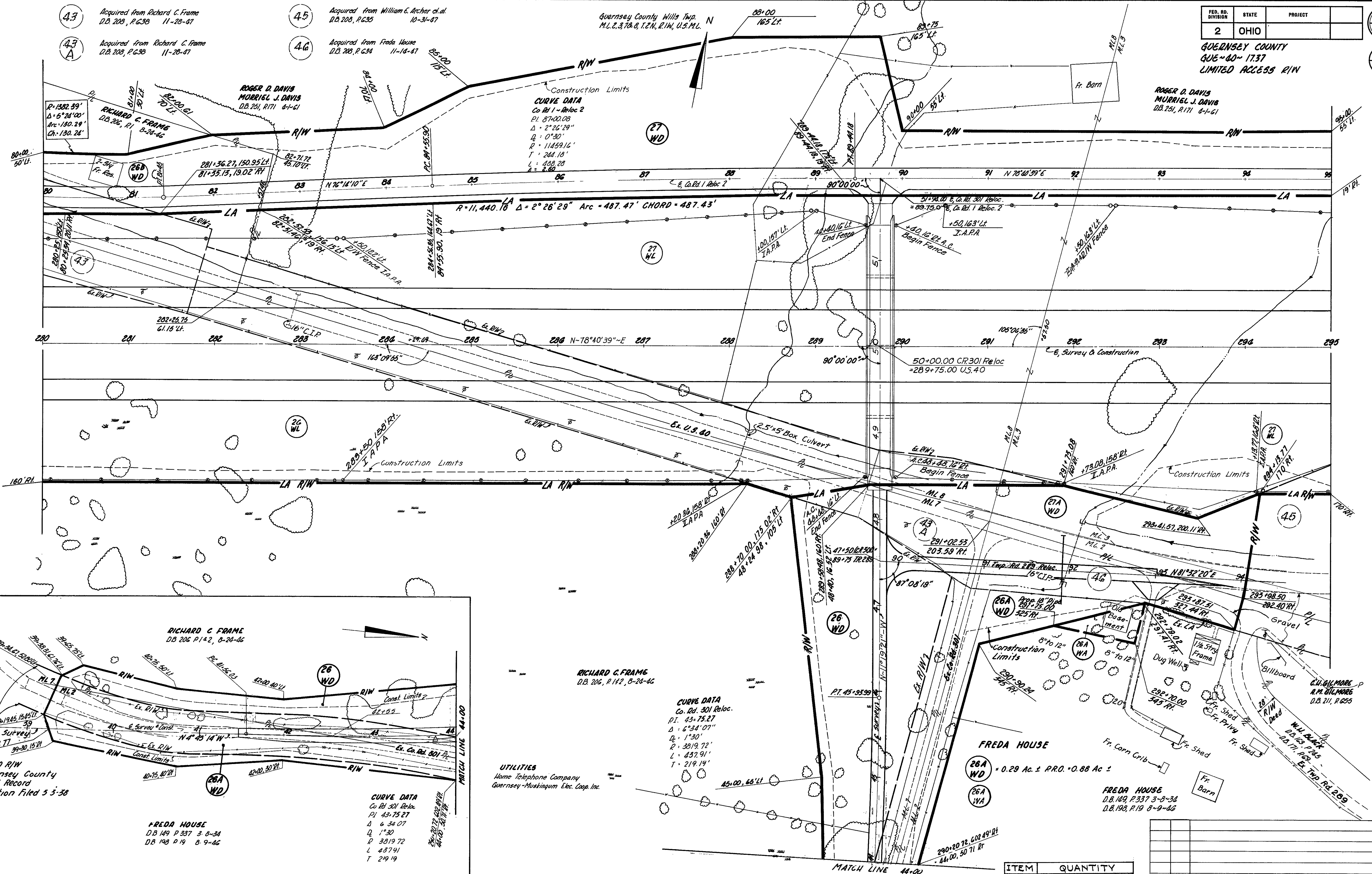
UTILITIES
 Home Telephone Company
 Guernsey-Muskingum Elec. Coop. Inc.

ITEM	QUANTITY
607	2940 Lin. Ft.

REV.	DATE	DESCRIPTION	BY

Location Plan Bk 11, Pgs 59 & 60
 Guernsey Co. Plat Records

280+00 to 295+00 R/W



Richard C. Frame
 D.B. 206, P.142, 8-24-46

Guernsey County
 Road Record
 Petition Filed 5-3-38

Richard C. Frame
 D.B. 206, P.142, 8-24-46

Freda House
 D.B. 149, P.337 3-8-34
 D.B. 193, P.19 8-9-46

45 Acquired from William E. Archer et al
D.B. 209, P. 635 10-31-47

UTILITIES
Guernsey-Muskingum Elec. Coop. Inc.
Home Telephone Co.

Guernsey County, Wills Twp.
ML 2&3, T.2N, R.1W, U.5 ML

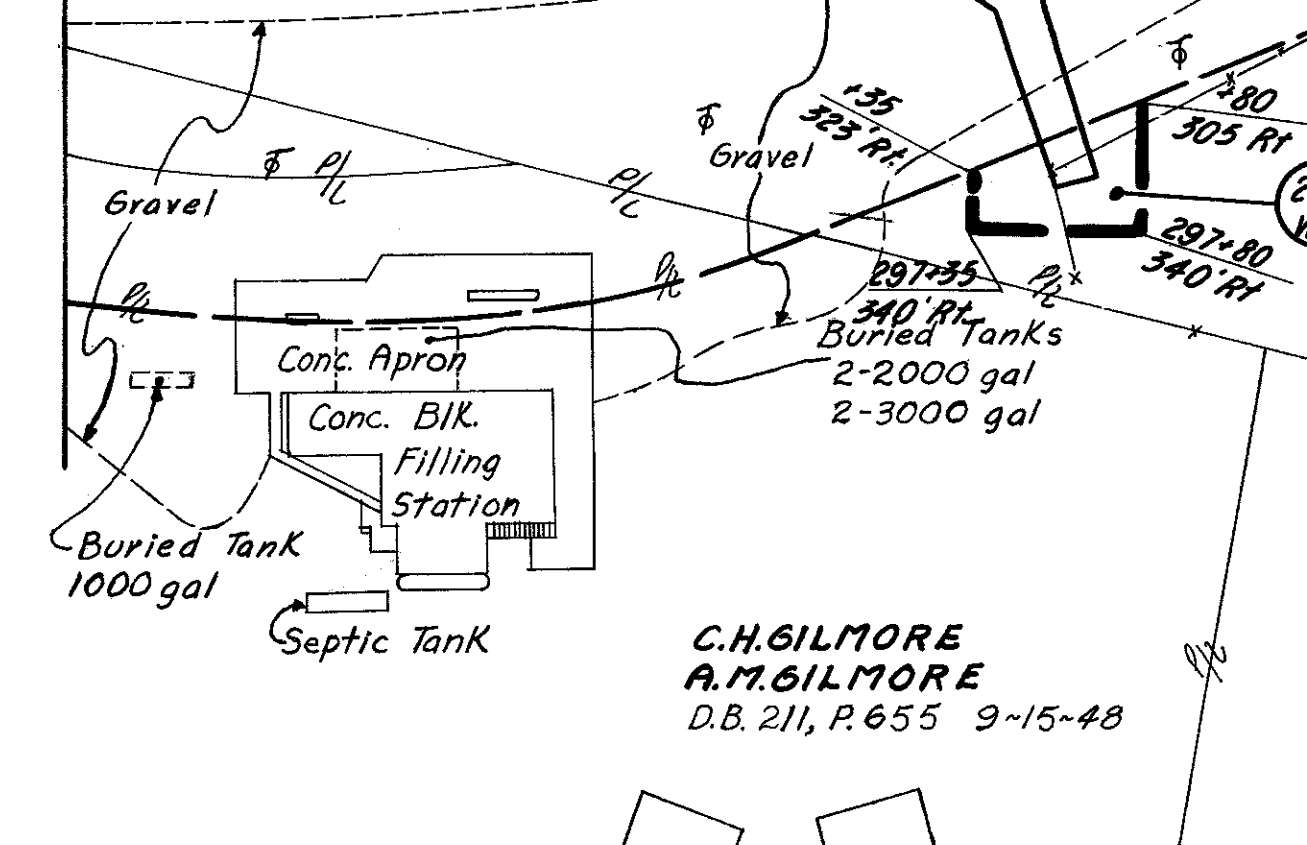
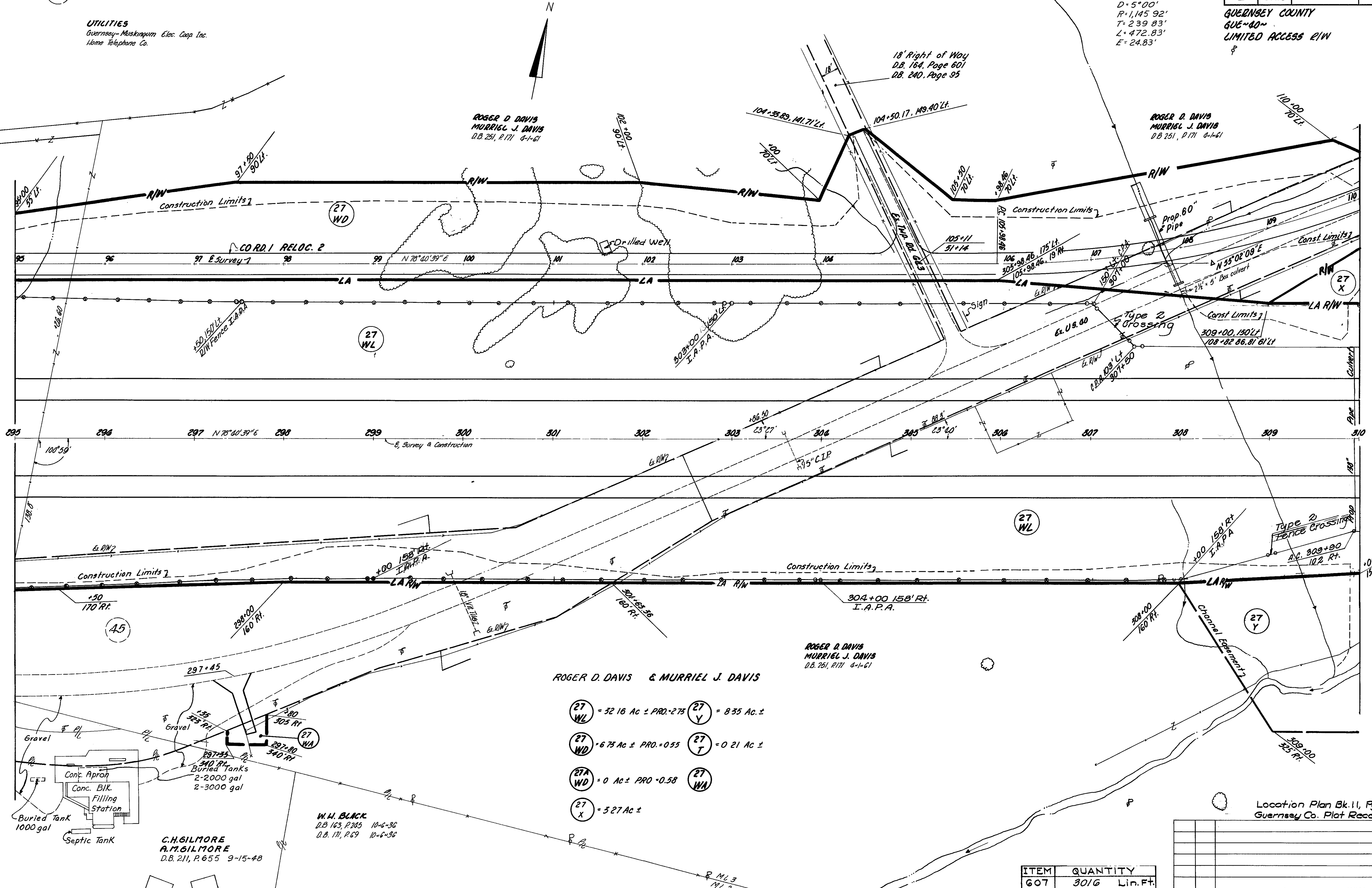
CO. RD. #1 RELOC. #2
PT 108+38.29
Δ = 23°38'30" Lt
D = 5°00'
R = 1,145.92'
T = 239.83'
L = 472.83'
E = 24.83'

FED. RD. DIVISION	STATE	PROJECT
2	OHIO	

GUERNSEY COUNTY
GUE-40
LIMITED ACCESS R/W

19

25
34



ROGER D. DAVIS & MURRIEL J. DAVIS

- (27 WL) = 32.16 Ac ± PRO. = 2.75
- (27 WD) = 6.75 Ac ± PRO. = 0.55
- (27A WD) = 0 Ac ± PRO. = 0.58
- (27 X) = 5.27 Ac ±
- (27 Y) = 8.35 Ac ±
- (27 T) = 0.21 Ac ±
- (27 WA) = 0.21 Ac ±

W.H. BLACK
D.B. 163, P. 205 10-6-36
D.B. 171, P. 69 10-6-36

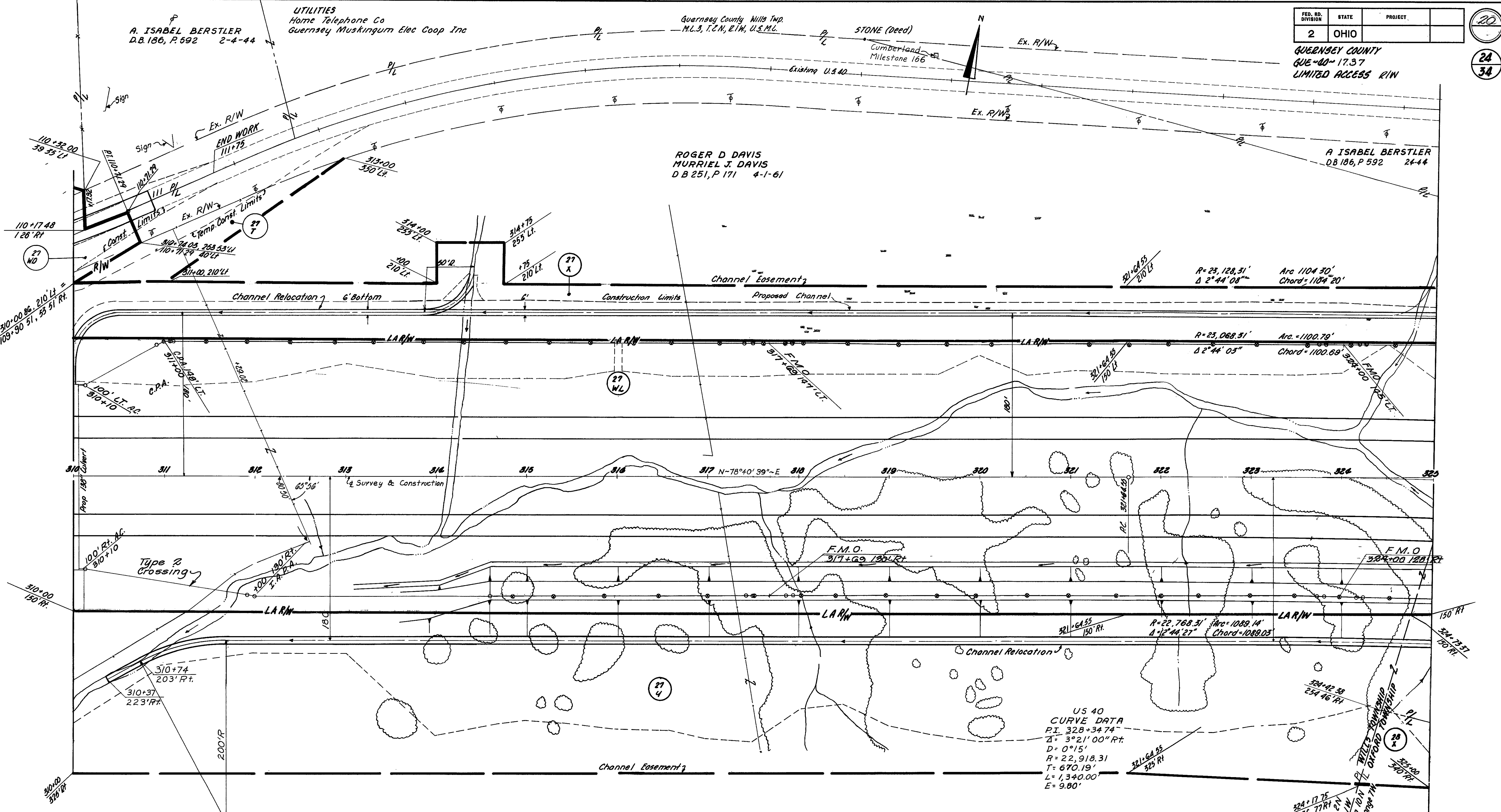
C.H. GILMORE
A.M. GILMORE
D.B. 211, P. 655 9-15-48

Location Plan Bk. 11, Pgs. 59 & 60
Guernsey Co. Plat Records.

ITEM	QUANTITY
G07	3016 Lin. Ft.
G01	10

REV.	DATE	DESCRIPTION	BY

295+00 to 310+00 R/W



A. ISABEL BERSTLER
D.B. 186, P. 592 2-4-44

UTILITIES
Home Telephone Co
Guernsey Muskingum Elec Coop Inc

Guernsey County Nills Twp.
M.L. 3, T. 2 N., R. 1 W., U.S.M.L.

STONE (Deed)

Cumberland
Milestone 166



ROGER D DAVIS
MURRIEL J. DAVIS
D.B. 251, P. 171 4-1-61

A ISABEL BERSTLER
D.B. 186, P. 592 2-4-44

ROGER D. DAVIS
MURRIEL J. DAVIS
D.B. 251, P. 171 4-1-61

CLARENCE J. SUTTON
& PEARL R. SUTTON
D.B. 234, P. 364 4-28-58

ITEM	QUANTITY
607	2097 Lin Ft
601	5

Location Plan Bk. 11, Pgs. 59 & 60
Guernsey Co. Plat Records.

REV	DATE	DESCRIPTION	BY

A ISABEL BERSTLER
DB 186, P 592 2-4-44

WALTER R. MITCHELL
SARAH B. MITCHELL
DB 210, P 71 8-2-58

Guernsey County Oxford Twp
Sec 31, T 10 N R 7 W The Seven Ranges

FED. RD. DIVISION	STATE	PROJECT
2	OHIO	

GUERNSEY COUNTY
QUE-40-1737
LIMITED ACCESS R/W

21
25
34

UTILITIES
Home Telephone Co
Guernsey-Muskingum Elec Coop Inc

ROGER D. DAVIS
MURRIEL J. DAVIS
DB 251 P 171 4-1-61

LEVI & MARGARET MOOREHEAD
Vol 253, P 327 7-10-62
Vol 253, P 363 7-24-62

$R=23,068.31$ $\Delta=2^{\circ}44'03''$
Arc = 1100.79' CHORD = 1100.69'

$R=23,068.31$ $\Delta=00^{\circ}-36'-57''$
ARC = 247.97' CHORD = 247.97'

$R=22,768.31$ Arc = 1089.14'
 $\Delta=2^{\circ}44'27''$ CHORD = 1089.03'

$R=22,768.31$ $\Delta=00^{\circ}-36'-33''$
Arc = 242.09' CHORD = 242.09'

$R=22,708.31$ $\Delta=00^{\circ}-24'-30''$
ARC = 161.90' CHORD = 161.90'

$R=22,708.31$ $\Delta=00^{\circ}-36'-10''$
ARC = 238.94' CHORD = 238.94'

ROGER D. DAVIS
MURRIEL J. DAVIS
DB 251, P 171 4-1-61

CLARENCE J. SUTTON & PEARL R. SUTTON

LEVI & MARGARET MOOREHEAD

(28 X) = 0.26 Ac ±

(29 WL) = 0.99 Ac ±

(29B WL) = 0.50 Ac ±

GEORGE L. THATCHER

(31 X) = 0.03 Ac ±

(29 X) = 0.85 Ac ±

(29 Y) = 3.12 Ac ±

(29A WL) = 0.50 Ac ±

**U.S. 40
PROPOSED CURVE DATA**
PI 328+34.74
 Δ 3-21' 00" 1/4
D 0'-15"
R 22,918.31'
T 670.19'
L 1380.00'
E 9.80'

LEVI & MARGARET MOOREHEAD
Vol 253, P 327 7-10-62
Vol 253 P 363 7-24-62

*Type C.L. Fence Sta 337+00 Lt
to Sta 340+00 LT

Location Plan Bk. 11, Pgs 59 & 60
Guernsey Co. Plat Records.

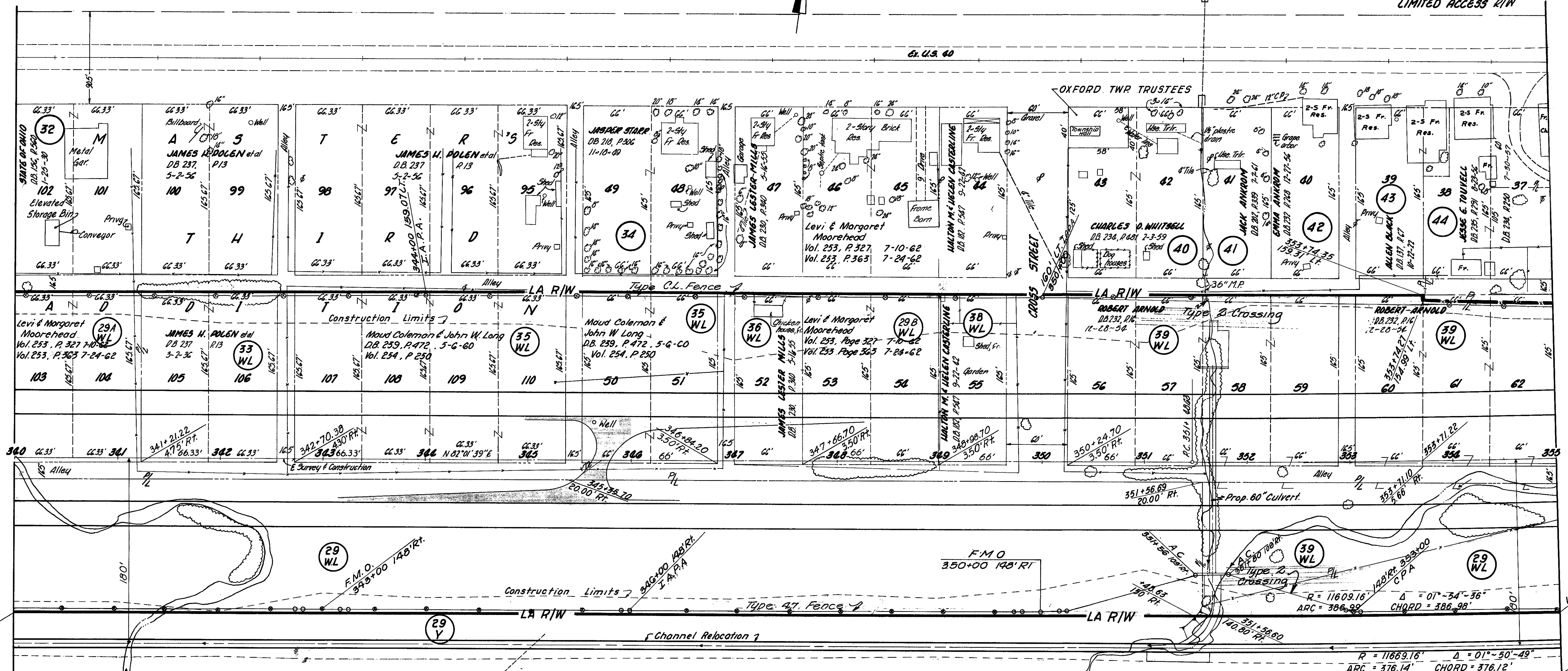
ITEM	QUANTITY
607	2710 #300 Lin. Ft.
601	5 Cu. Yds.

REV.	DATE	DESCRIPTION	BY

325+00 to 340+00 R/W

MIDDLEBOURNE

Ex. U.S. 40



- Levi & Margaret Moorehead
29 WL = 8.99 Ac ±
- James H. Polen
35 WL = 0.50 Ac ±
- Maud Coleman & John W. Long
35 Y = 3.12 Ac ±
- HALTON M. & HELEN CASTERLINE
35 WL = 15.1 Ac ±
- Robert Arnold
35 WL = 0.50 Ac ±
- 39 WL = 2.65 Ac ±
- 29 X = 0.85 Ac ±

- JAMES LESTER MILLS
36 WL = 0.25 Ac ±
- Levi & Margaret Moorehead
Vol. 253 P.327 7-10-62
Vol. 253 P.363 7-24-62

Levi & Margaret Moorehead
Vol. 253 P.327 7-10-62
Vol. 253 P.363 7-24-62

* Type C.L. Fence Sta 340+00 to Sta 355+00 Lt

ITEM	QUANTITY
607	890' ± / 150' ± Lin. Ft.
601	10

Location Plan Bk 11, Pgs 59 & 60
Guernsey Co Plat Records

U.S. 40
PROPOSED CURVE DATA
P.I. 369+27.26
Δ = 17°38'43" Lt.
D_c = 0°30'
R = 11,659.16'
T = 1776.61'
L = 3529.06'
E = 137.21'

REV	DATE	DESCRIPTION	BV

340+00 to 355+00 R/W

UTILITIES
Home Telephone Company
Guernsey Muskingum Elec Coop Inc

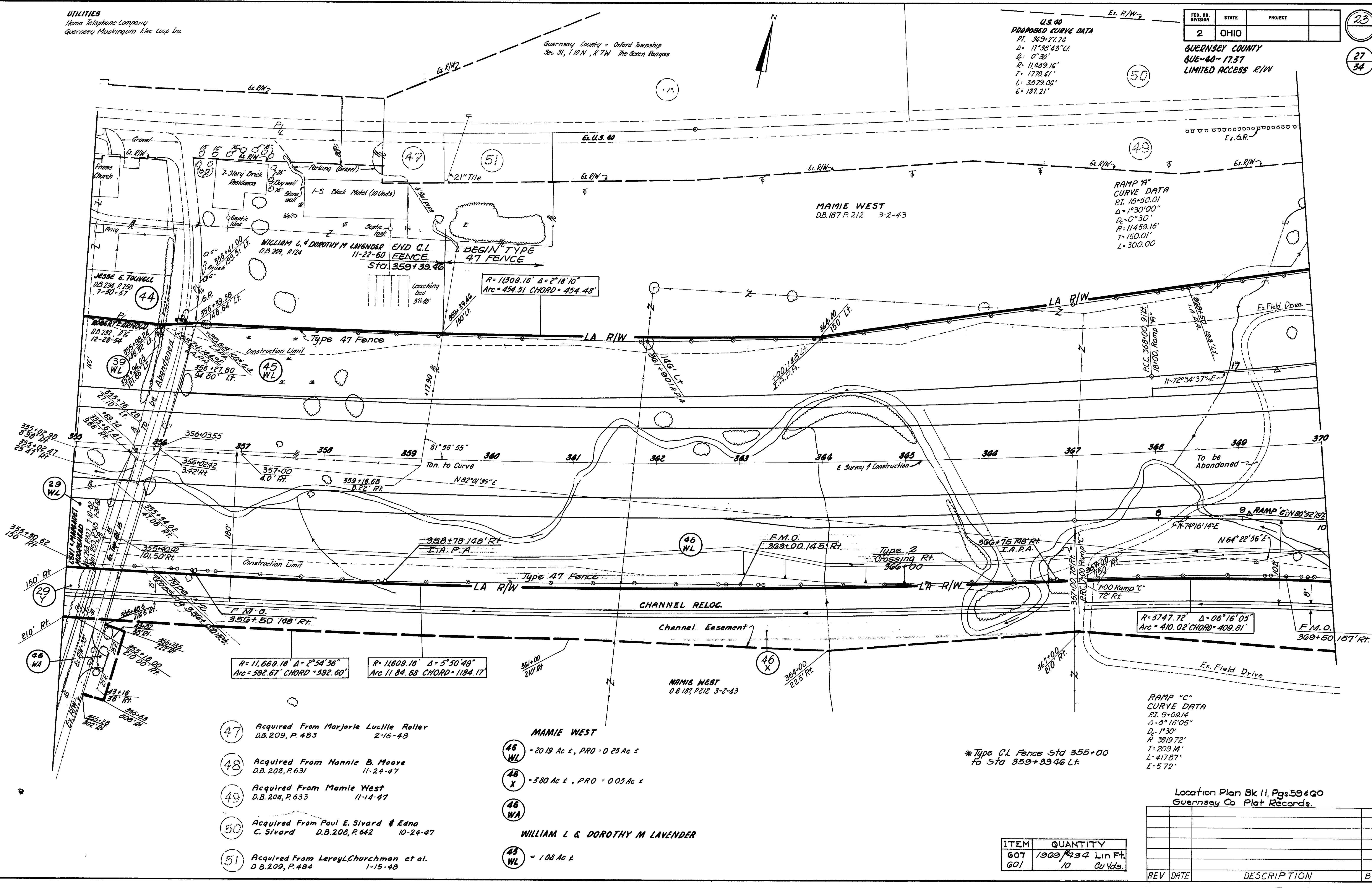
Guernsey County - Oxford Township
Sec 31, T 10 N, R 7 W The Seven Ranges

U.S. 40
PROPOSED CURVE DATA
P.I. 369+27.28
Δ = 17°36'43" Lt.
D_c = 0°30'
R = 11459.16'
T = 1778.61'
L = 3529.06'
E = 137.21'

FED. RD. DIVISION	STATE	PROJECT
2	OHIO	

GUERNSEY COUNTY
GUE-00-1737
LIMITED ACCESS R/W

23
27
34



- (47) Acquired From Marjorie Lucille Roller
D.B. 209, P. 483 2-16-48
- (48) Acquired From Nannie B. Moore
D.B. 208, P. 631 11-24-47
- (49) Acquired From Mamie West
D.B. 208, P. 633 11-14-47
- (50) Acquired From Paul E. Sivard & Edna
C. Sivard D.B. 208, P. 642 10-24-47
- (51) Acquired From Leroy L. Churchman et al.
D.B. 209, P. 484 1-15-48

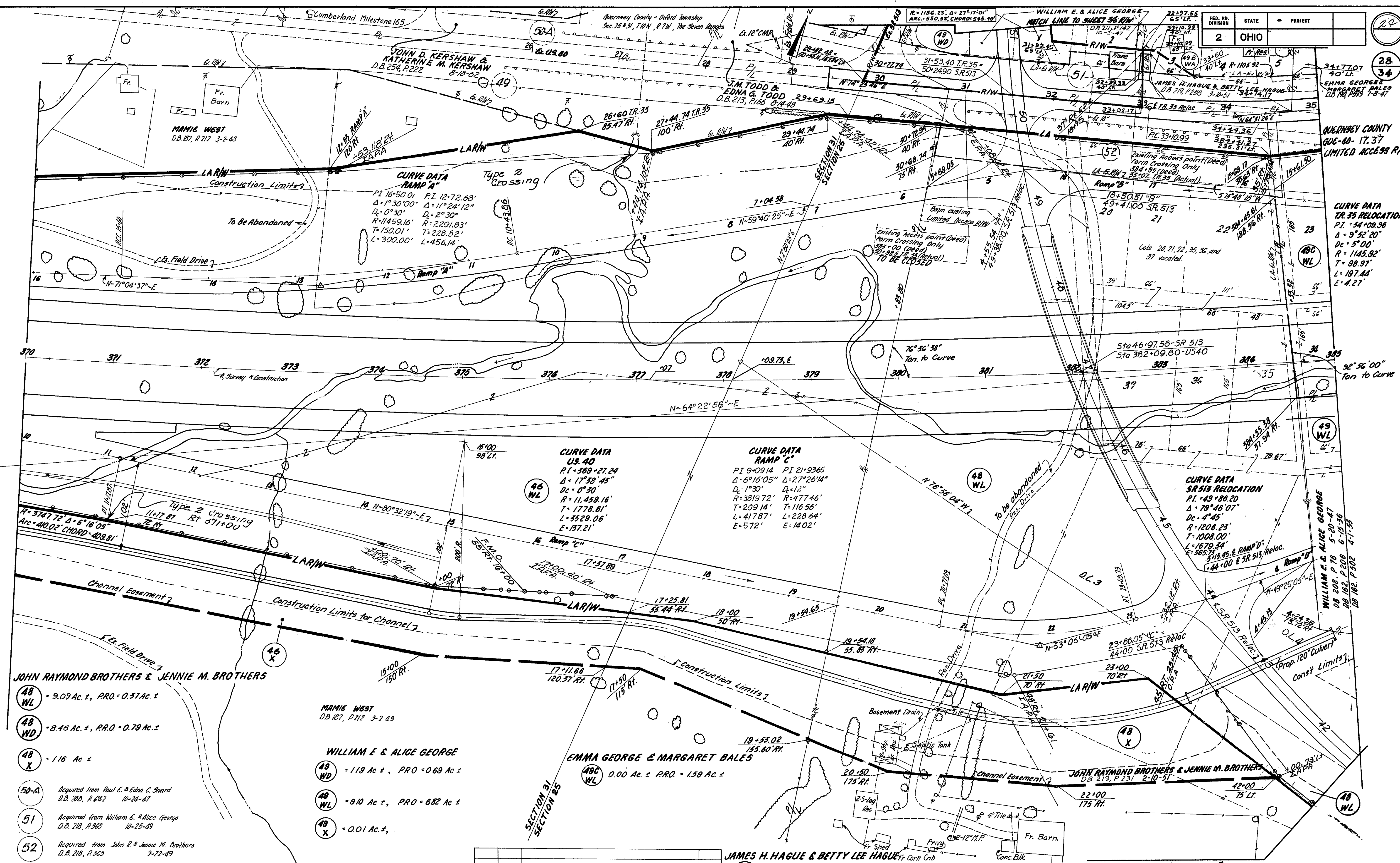
- MAMIE WEST**
- (46 WL) = 20.19 Ac ±, PRO = 0.25 Ac ±
 - (46 X) = 3.80 Ac ±, PRO = 0.05 Ac ±
 - (46 WA)
- WILLIAM L & DOROTHY M LAVENDER**
- (45 WL) = 1.08 Ac ±

ITEM	QUANTITY
607	1969/234 Lin Ft.
601	10 Cu Yds.

Location Plan Bk 11, Pgs 59 & 60
Guernsey Co Plat Records.

REV	DATE	DESCRIPTION	BY

355+00 to 370+00 R/W



CURVE DATA RAMP A

PI 16+50.01	PI 12+72.68'
$\Delta = 1^{\circ}30'00''$	$\Delta = 11^{\circ}24'12''$
$D_c = 0^{\circ}30'$	$D_c = 2^{\circ}30'$
$R = 11459.16'$	$R = 2291.83'$
$T = 150.01'$	$T = 228.82'$
$L = 300.00'$	$L = 456.14'$

CURVE DATA US 40

PI 9+09.14	PI 21+93.65
$\Delta = 6^{\circ}16'05''$	$\Delta = 27^{\circ}26'14''$
$D_c = 1^{\circ}30'$	$D_c = 12^{\circ}$
$R = 3819.72'$	$R = 477.46'$
$T = 209.14'$	$T = 116.56'$
$L = 5529.06'$	$L = 228.64'$
$E = 137.21'$	$E = 14.02'$

CURVE DATA RAMP C

PI 9+09.14	PI 21+93.65
$\Delta = 6^{\circ}16'05''$	$\Delta = 27^{\circ}26'14''$
$D_c = 1^{\circ}30'$	$D_c = 12^{\circ}$
$R = 3819.72'$	$R = 477.46'$
$T = 209.14'$	$T = 116.56'$
$L = 5529.06'$	$L = 228.64'$
$E = 137.21'$	$E = 14.02'$

CURVE DATA SR 513 RELOCATION

PI 49+88.20	
$\Delta = 79^{\circ}46'07''$	
$D_c = 4^{\circ}45'$	
$R = 1208.23'$	
$T = 1008.00'$	
$L = 1679.34'$	
$E = 365.73'$	

- JOHN RAYMOND BROTHERS & JENNIE M. BROTHERS**
- 48 WL - 9.09 Ac. ±, P.R.O. = 0.37 Ac. ±
 - 48 WD - 8.46 Ac. ±, P.R.O. = 0.78 Ac. ±
 - 48 X - 1.16 Ac. ±
- MAMIE WEST**
D.B. 187, P.212 3-2-43
- WILLIAM E. & ALICE GEORGE**
- 49 WD - 1.19 Ac. ±, P.R.O. = 0.69 Ac. ±
 - 49 WL - 9.10 Ac. ±, P.R.O. = 6.82 Ac. ±
 - 48 X - 0.01 Ac. ±
- EMMA GEORGE & MARGARET BALES**
- 49C WL - 0.00 Ac. ±, P.R.O. = 1.59 Ac. ±
- JOHN RAYMOND BROTHERS & JENNIE M. BROTHERS**
D.B. 219, P.231 2-10-51
- JAMES H. HAGIE & BETTY LEE HAGIE**
Ac. ±

- 50-A Acquired from Paul E. & Edna C. Sward D.B. 200, P.632 10-26-87
- 51 Acquired from William E. & Alice George D.B. 218, P.363 10-25-89
- 52 Acquired from John R. & Jennie M. Brothers D.B. 218, P.365 9-22-89
- 49C Acquired from Mamie West D.B. 208, P.633 11-14-47

UTILITIES
Guernsey - Muskingum Elec. Coop Inc
Home Telephone Co.

REV.	DATE	DESCRIPTION	BY

ITEM	QUANTITY	
607	2979	Lin Ft.
601	10	Cu. Yds

MATCH LINE TO R/W SHEET #33
NOTE For R/W Fence Cont'd, See Sheet 27

Location Plan Bk. 11, Pgs. 59 & 60
Guernsey Co. Plat Records.

FED. RD. DIVISION	STATE	PROJECT
2	OHIO	

GUERNSEY COUNTY
QUE-60-17.37
LIMITED ACCESS R/W

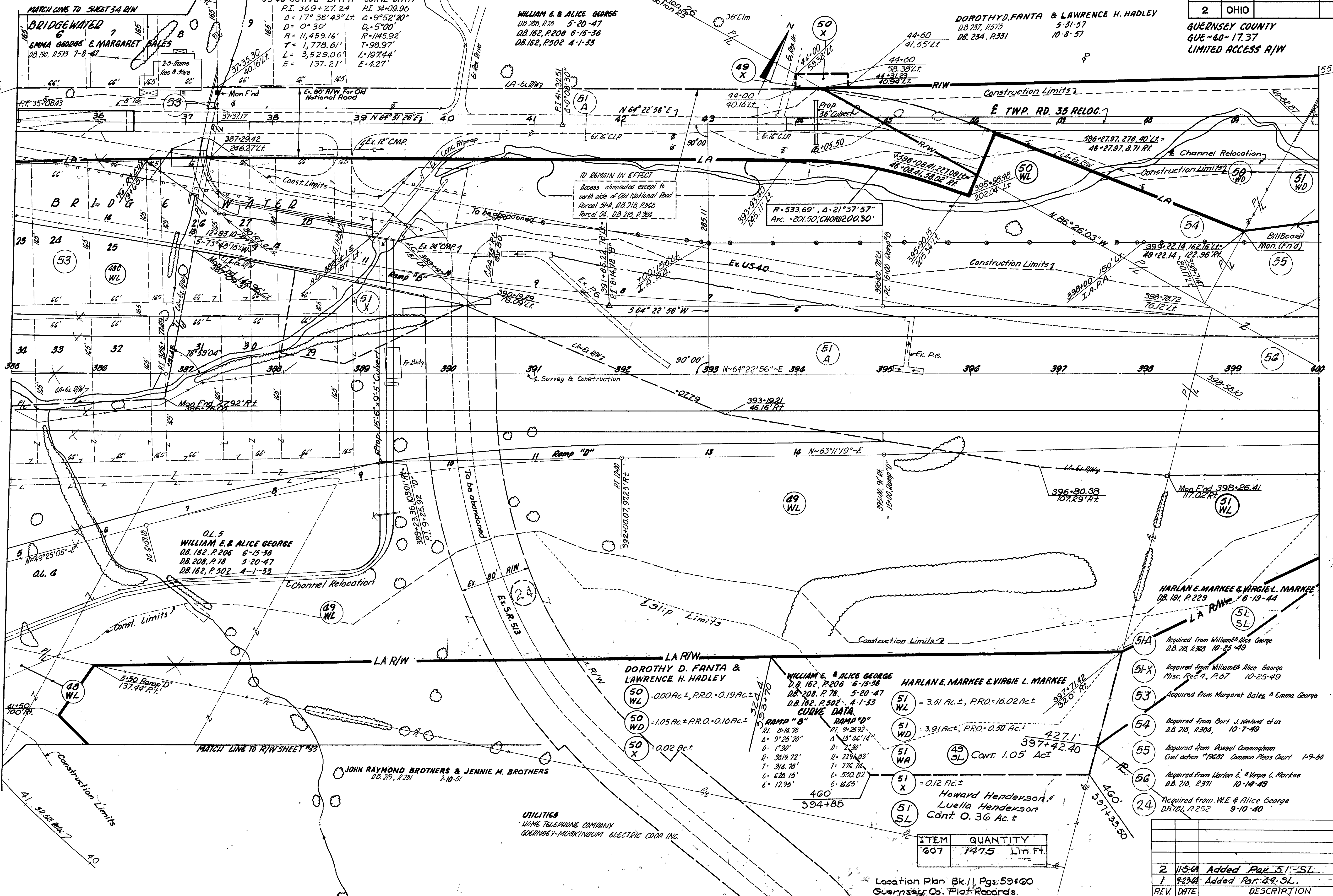
25
29
34

US 40 CURVE DATA
P.I. 369+27.24
 $\Delta = 17^\circ 38' 43''$
 $R = 11,459.16'$
 $T = 1,778.61'$
 $L = 3,529.06'$
 $E = 137.21'$

TR. 35 CURVE DATA
P.I. 34+09.96
 $\Delta = 9^\circ 52' 20''$
 $R = 11,453.92'$
 $T = 98.97'$
 $L = 197.44'$
 $E = 4.27'$

WILLIAM E. & ALICE GEORGE
D.B. 208, P. 78 5-20-47
D.B. 162, P. 206 6-15-36
D.B. 162, P. 502 4-1-33

DOROTHY D. FANTA & LAWRENCE H. HADLEY
D.B. 287, P. 573 5-31-57
D.B. 234, P. 331 10-8-57



TO REMAIN IN EFFECT
Access eliminated except to north side of Old National Road Parcel 51A, D.B. 718, P. 368 Parcel 51, D.B. 218, P. 384

$R = 533.69'$, $\Delta = 21^\circ 37' 57''$
Arc. $201.50'$, CHORD $200.30'$

OL. 5
WILLIAM E. & ALICE GEORGE
D.B. 162, P. 206 6-15-36
D.B. 208, P. 78 5-20-47
D.B. 162, P. 502 4-1-33

DOROTHY D. FANTA & LAWRENCE H. HADLEY

WILLIAM E. & ALICE GEORGE
D.B. 162, P. 206 6-15-36
D.B. 208, P. 78 5-20-47
D.B. 162, P. 502 4-1-33

HARLAN E. MARKEE & VIRGIE L. MARKEE

HARLAN E. MARKEE & VIRGIE L. MARKEE
D.B. 191, P. 229 6-19-44

UTILITIES
HOME TELEPHONE COMPANY
GUERNSEY-MURKINGHAM ELECTRIC COOR. INC.

ITEM	QUANTITY
607	147.5 Lin. Ft.

Location Plan Bk. 11, Pgs. 59 & 60
Guernsey Co. Plat. Records.

REV.	DATE	DESCRIPTION	BY
2	11-5-64	Added Par. 51-SL	
1	4-23-64	Added Par. 49-SL	

UTILITIES
 Guernsey-Muskingum Elec. Corp. Inc.
 Home Telephone Co.

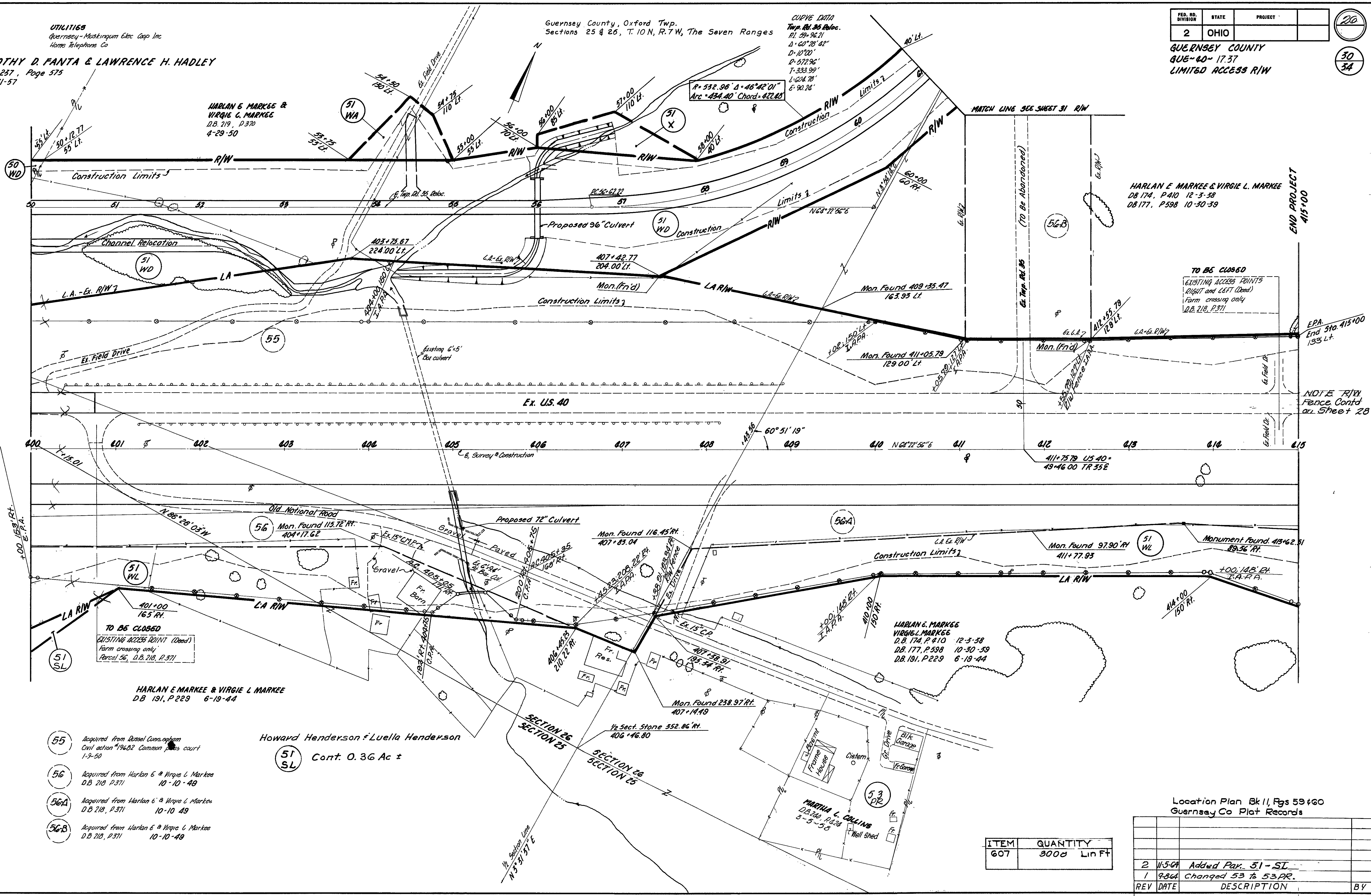
DOROTHY D. FANTA & LAWRENCE H. HADLEY
 D.B. 237, Page 575
 5-31-57

Guernsey County, Oxford Twp.
 Sections 25 & 26, T. 10 N., R. 7 W., The Seven Ranges

CURVE DATA
 Temp. Rd. 35 Reloc.
 R1 39+96.21
 Δ = 60°28'42"
 D = 10°20'
 P = 572.96'
 T = 333.99'
 L = 604.78'
 E = 90.78'

FED. RD. DIVISION	STATE	PROJECT
2	OHIO	

GUERNSEY COUNTY
 GUE-40-17.37
 LIMITED ACCESS R/W



TO BE CLOSED
 EXISTING ACCESS POINTS
 RIGHT and LEFT (Dead)
 Farm crossing only
 D.B. 218, P.371

HARLAN E. MARKEE & VIRGIE L. MARKEE
 D.B. 191, P.229 6-19-44

Howard Henderson & Luella Henderson

51 SL Cont. 0.36 Ac ±

HARLAN E. MARKEE & VIRGIE L. MARKEE
 D.B. 174, P.410 12-3-38
 D.B. 177, P.598 10-30-39
 D.B. 191, P.229 6-19-44

MARTHA L. COLLINS
 D.B. 240, P.428
 3-5-58

- 55 Acquired from Dussel Cunningham Civil action #19482 Common Pleas court 1-9-50
- 56 Acquired from Harlan E. & Virgie L. Markee D.B. 218, P.371 10-10-49
- 56A Acquired from Harlan E. & Virgie L. Markee D.B. 218, P.371 10-10-49
- 56B Acquired from Harlan E. & Virgie L. Markee D.B. 218, P.371 10-10-49

ITEM	QUANTITY
607	3000 Lin Ft

Location Plan Bk 11, Pgs 59 & 60
 Guernsey Co Plat Records

REV	DATE	DESCRIPTION	BY
2	11-5-04	Added Par. 51-SL	
1	9-8-04	Changed 53 to 53.PR.	

FED RD DIVISION	STATE	PROJECT
2	OHIO	

635
638

GUERNSEY COUNTY
606-60-1737
LIMITED ACCESS R/W

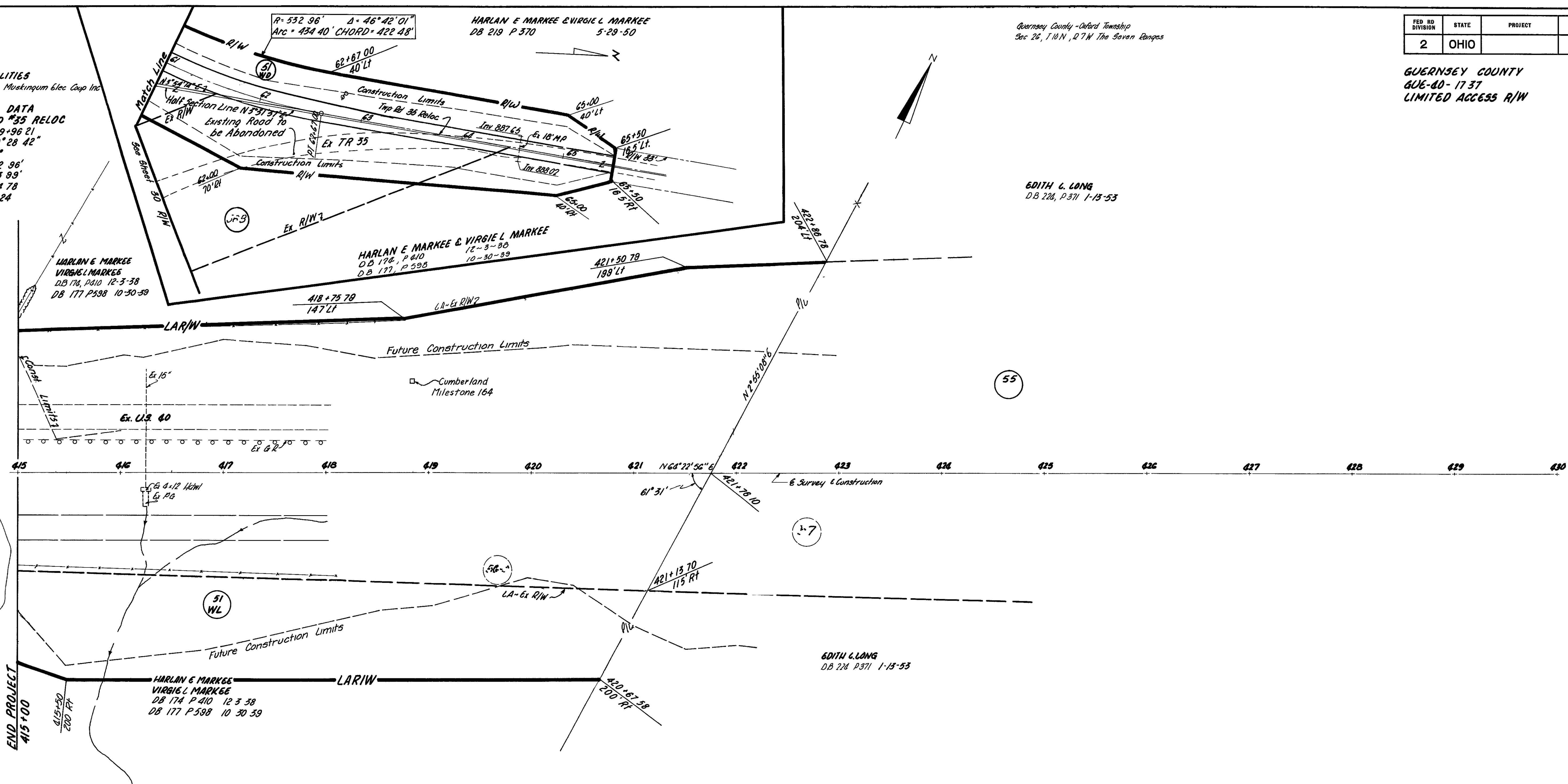
31
34

UTILITIES
Guernsey Muskingum Elec Coop Inc

CURVE DATA
TWP RD #35 RELOC
PI = 59+96.21
Δ = 60° 28' 42"
Dc = 10'
R = 572.96'
T = 333.89'
L = 604.78'
E = 90.24'

Guernsey County - Oxford Township
Sec 26, T10N, R7W The Seven Ranges

EDITH C. LONG
DB 228, P 371 1-13-53



SEE SHEET #464 GUE-BEL

- 56-A Acquired from Harlan & Virgie L. Markee
DB 218 P 371 10-10-49
- 56-B Acquired from Harlan & Virgie L. Markee
DB 218 P 371 10-10-49
- 57 Acquired from Della D. Steele et al
DB 218, P 382 10-14-49

ITEM	QUANTITY
607	lin ft

Location Plan Bk. 11, Pgs. 59 & 60
Guernsey Co. Plat Records.

415+00 to 430+00 R/W

Guernsey County, Oxford Township
Sec. 25, T.10.N., R.7.W., The Seven Ranges

FED. RD. DIVISION	STATE	PROJECT
2	OHIO	

630
638
52
34

GUERNSEY COUNTY
GU-40-17.37
R/W PLANS

CURVE DATA
PI 25+09.65
Δ = 77°48'15"
Qc = 7'00'
R = 818.51'
T = 659.52'
L = 1110.30'
E = 232.64'

48A
ROBERT M. SMITH
D.B. 119, P. 544
11-3-17

UTILITIES
Home Telephone Company

JOHN RAYMOND BROTHERS & JENNIE M. BROTHERS
D.B. 219, P. 231 2-10-51

R = 718.51' Δ = 53°13'48"
Arc = 491.96' CH = 482.41'

R = 390.65 Δ = 18°01'15"
Arc = 129.69' CH = 129.09'

R = 482.34' Δ = 16°21'53"
Arc = 137.76' CH = 137.30'

R = 452.34' Δ = 45°45'51"
Arc = 361.30' CH = 351.77'

DUARNE E. ATWOOD & MARGARET E. ATWOOD
D.B. 245, P. 630 11-26-60

HOWARD HENDERSON & LUELLA HENDERSON
D.B. 242, P. 331 7-7-58

- JOHN RAYMOND BROTHERS & JENNIE M. BROTHERS
- 48 WD = 8.46 Ac ±, PRO. = 0.78 Ac ±
 - 48 WL = 9.09 Ac ±, PRO. = 0.37 Ac ±
 - 48 X = 1.16 Ac ±
 - 21 Acquired from Jennie M. Schultness
D.B. 181, P. 276 12-24-40
 - 22 Acquired from J.M. & Edith Long
D.B. 181, P. 262 12-23-40

REV	DATE	DESCRIPTION	BY

ITEM	QUANTITY
607	Lin Ft

Location Plan Bk 11, Pgs 59 & 60
Guernsey Co Plat Records

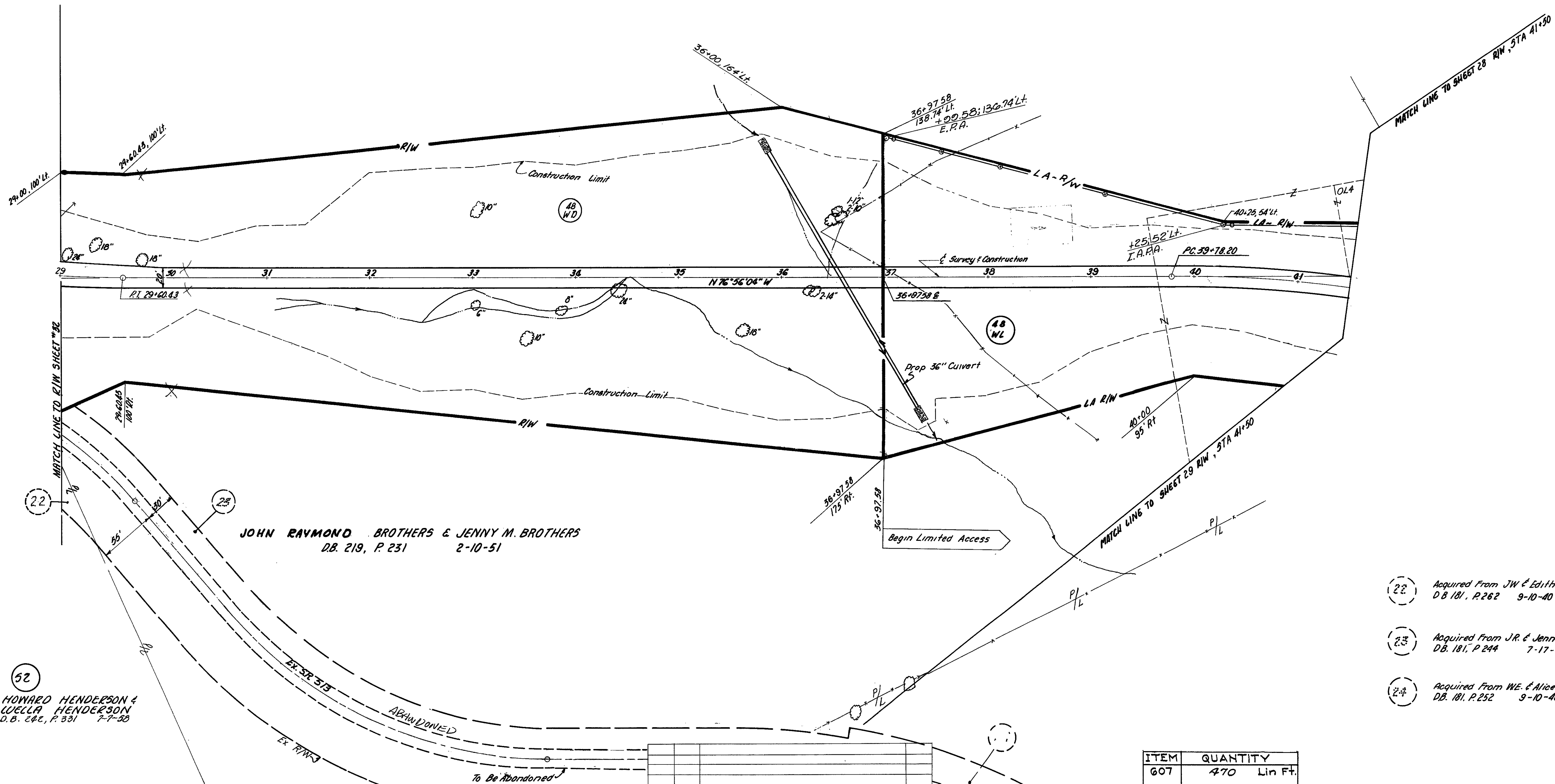
15:00 to 20:00 60 513 Date D111 37

GUERNSEY COUNTY
606-40-17.37
LIMITED ACCESS R/W

CURVE DATA
 RI: 25+09.65
 $\Delta = 77^{\circ}43'15''$ Lt.
 $D_c = 7^{\circ}00'$
 $R = 818.51'$
 $T = 659.52'$
 $L = 1110.30'$
 $E = 232.64'$

CURVE DATA
 RI: 49+86.20
 $\Delta = 79^{\circ}46'07''$ Rt.
 $D_c = 4^{\circ}45'00''$
 $R = 1206.23'$
 $T = 1008.00'$
 $L = 1679.36'$
 $E = 365.73'$

JOHN RAYMOND BROTHERS & JENNIE M. BROTHERS
 D.B. 219, P. 231 2-10-51



JOHN RAYMOND BROTHERS & JENNY M. BROTHERS
 D.B. 219, P. 231 2-10-51

52
HOWARD HENDERSON & WELLA HENDERSON
 D.B. 242, P. 331 7-7-50

22 Acquired From JW & Edith Long
 D.B. 181, P. 262 9-10-40

23 Acquired From JR & Jennie Brothers
 D.B. 181, P. 244 7-17-40

24 Acquired From WE & Alice George
 D.B. 181, P. 252 9-10-40

REV.	DATE	DESCRIPTION	BY

ITEM	QUANTITY
607	470 Lin Ft.

Location Plan Bk. 11, Pgs. 59 & 60
 Guernsey Co. Plat Records.


FED. RD. DIVISION	STATE	PROJECT
2	OHIO	

GUERNSEY COUNTY
 GUE-40-17.37
 R/W PLANS

238
 238
 34
 34

S.R. 513 RELOCATION
 CURVE DATA
 PI 49+86.20
 $\Delta = 79^{\circ}46'07''$ Pt.
 $Q_c = 4^{\circ}45'00''$
 $R = 1206.23'$
 $T = 1008.00'$
 $L = 1679.38'$
 $E = 365.73'$

UTILITIES
 Guernsey Muskingum Elec. Coop. Inc



JOHN D. KERSHAW &
 KATHERINE M. KERSHAW
 D.B. 254, P. 222 8-18-62

D. MAHLON SMITH & ESTA B. SMITH
 DB 195, P. 479 12-29-45
 DB 215, P. 371 11-28-48

J.M. TODD & EDNA G. TODD
 DB 213, P. 166 6-14-48

$R = 1256.23'$ Arc = $355.62'$
 $\Delta = 18^{\circ}15'11''$ CH. = $354.44'$

$R = 1156.23'$ Arc = $550.58'$
 $\Delta = 27^{\circ}17'01''$ CH. = $545.40'$

WILLIAM E. & ALICE GEORGE
 DB 208, P. 78 5-20-47
 DB 211, P. 142 10-2-47
 D.B. 186, P. 158 6-6-42
 D.B. 182, P. 502 4-1-33
 D.B. 180, P. 204 8-11-31

JAMES H. HAGUE
 BETTY LEE HAGUE
 DB 218, P. 258 3-10-51

EMMA T. GEORGE & MARGARET MALES
 DB 191, P. 353 7-8-41

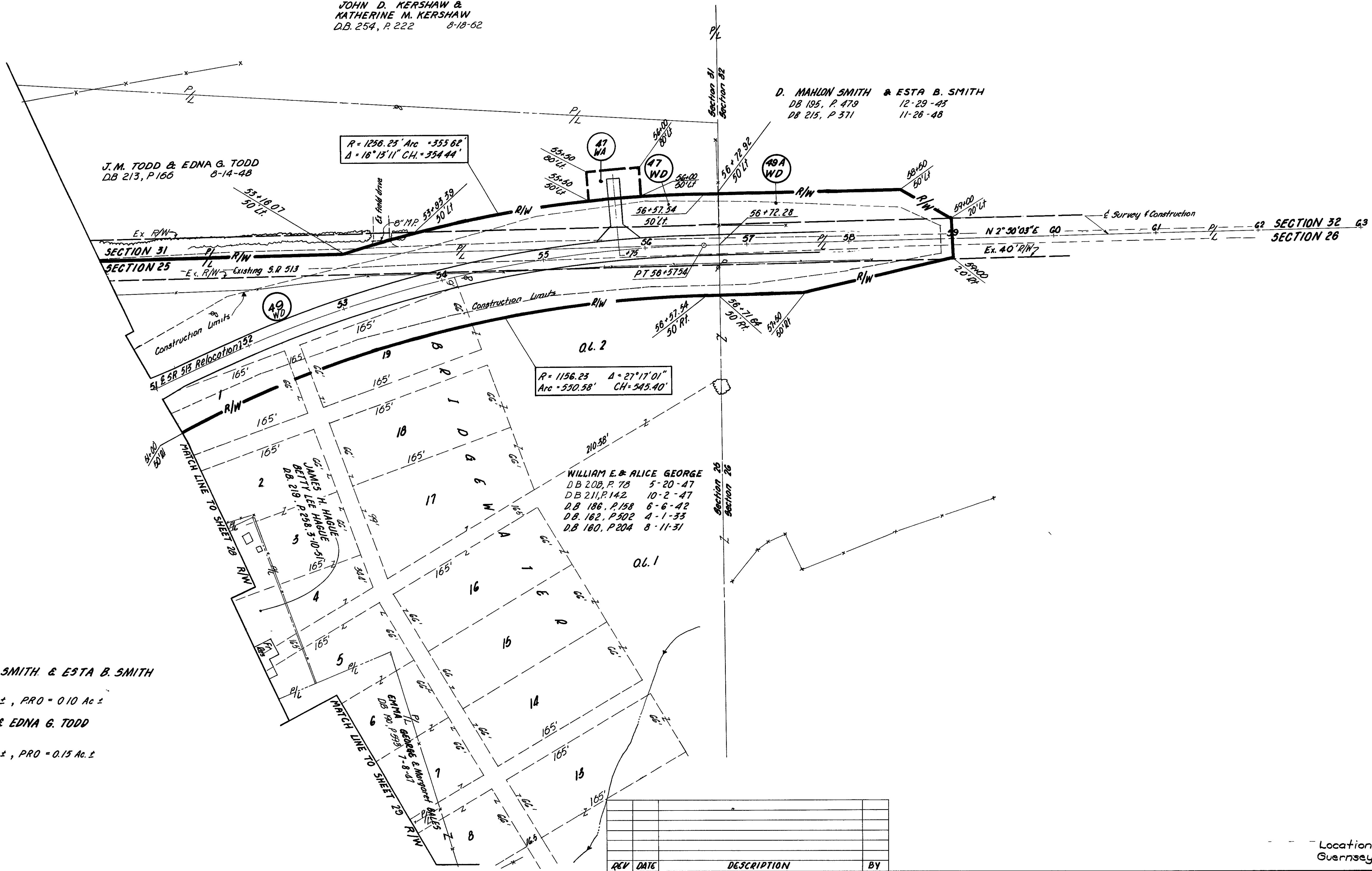
D. MAHLON SMITH & ESTA B. SMITH

49A WD = 0.14 Ac ±, PRO = 0.10 Ac ±

J.M. TODD & EDNA G. TODD

47 WD = 0.14 Ac ±, PRO = 0.15 Ac ±

47 WA



REV	DATE	DESCRIPTION	BY

Location Plan Bk. 11, Pgs. 59 & 60
 Guernsey Co. Plat Records.

51+00 to 63+00 S.R. 513 Reloc R/W