

I:\ProjectData\10\12334_D10EXSIGNFY2022\Design\12334_Gensum_Removal_and_Proposed_Subsummar ies.dgn Sheet 12/13/2021 12:22:08 PM tcamden

SHEET NUM.								PART.		ITEM	ITEM	GRAND	UNIT	DESCRIPTION	SEE SHEET NO.
5	6	12	18					01/NHS/OT	EXT	TOTAL					
													TRAFFIC CONTROL		
			1,347.6					1,347.6	630	06400	1,347.6	FT	GROUND MOUNTED STRUCTURAL BEAM SUPPORT, S4X7.7		
			670.1					670.1	630	06500	670.1	FT	GROUND MOUNTED STRUCTURAL BEAM SUPPORT, W6X9		
			573.3					573.3	630	07000	573.3	FT	GROUND MOUNTED STRUCTURAL BEAM SUPPORT, W8X18		
			826.5					826.5	630	07500	826.5	FT	GROUND MOUNTED STRUCTURAL BEAM SUPPORT, W10X22		
			2,127.3					2,127.3	630	07600	2,127.3	FT	GROUND MOUNTED STRUCTURAL BEAM SUPPORT, W10X12		
			1,044.7					1,044.7	630	08000	1,044.7	FT	GROUND MOUNTED STRUCTURAL BEAM SUPPORT, W12X30		
1								1	630	08200	1	EACH	GROUND MOUNTED SUPPORT, PIPE		
			186					186	630	09000	186	EACH	BREAKAWAY STRUCTURAL BEAM CONNECTION		
1								1	630	09050	1	EACH	TRIANGULAR SLIP BASE CONNECTION		
			143.5					143.5	630	80100	143.5	SF	SIGN, FLAT SHEET		
			12,048.8					12,048.8	630	80200	12,048.8	SF	SIGN, GROUND MOUNTED EXTRUSHEET		
			14					14	630	82000	14	EACH	SIGN BACKING ASSEMBLY		
			315					315	630	84500	315	EACH	GROUND MOUNTED STRUCTURAL BEAM SUPPORT FOUNDATION		
1								1	630	84600	1	EACH	GROUND MOUNTED PIPE SUPPORT FOUNDATION		
		98						98	630	84900	98	EACH	REMOVAL OF GROUND MOUNTED SIGN AND DISPOSAL		
		2						2	630	85000	2	EACH	REMOVAL OF GROUND MOUNTED SIGN AND STORAGE		
		7						7	630	85100	7	EACH	REMOVAL OF GROUND MOUNTED SIGN AND REERECTION		
		122						122	630	85400	122	EACH	REMOVAL OF GROUND MOUNTED MAJOR SIGN AND DISPOSAL		
		47						47	630	86002	47	EACH	REMOVAL OF GROUND MOUNTED POST SUPPORT AND DISPOSAL		
		262						262	630	86102	262	EACH	REMOVAL OF GROUND MOUNTED STRUCTURAL BEAM SUPPORT AND DISPOSAL		
		8						8	630	86292	8	EACH	REMOVAL OF GROUND MOUNTED WOODEN BOX BEAM SUPPORT AND DISPOSAL		
		1						1	630	87400	1	EACH	REMOVAL OF OVERHEAD MOUNTED SIGN AND DISPOSAL		
		1						1	630	89707	1	EACH	REMOVAL OF OVERHEAD SIGN SUPPORT AND DISPOSAL, TYPE TC-12.30, AS PER PLAN	5	
		3						3	630	89902	3	EACH	REMOVAL OF MISCELLANEOUS TRAFFIC CONTROL ITEM: SIGN FOUNDATION		
													MAINTENANCE OF TRAFFIC		
	4							4	614	11110	4	HOUR	LAW ENFORCEMENT OFFICER WITH PATROL CAR FOR ASSISTANCE		
													INCIDENTALS		
									614	11000	LS		MAINTAINING TRAFFIC		
									624	10000	LS		MOBILIZATION		

CALCULATED SSE CHECKED TEC	GENERAL SUMMARY	D10 EXTRUSHEET SIGN FY 2022
-------------------------------------	------------------------	--

I:\ProjectData\10\12334_D10EX3\GNFY2022\Design\12334_Gensum_Removal_and_Proposed_Subsummaries.dgn Sheet 12/13/2021 10:09:32 AM tcamden

Sheet Number	Sign Reference Number	Reference Sub Location	County	Route	SUM/Ramp ID	Side	Travel Direction	Support Type	Sign Legend	Sign Code	SIZE		630	630	630	630	630	630	630	630	630	630	Comments					
											Width (inches)	Height (inches)	Ground Mounted Structural Beam Support, S4x7.7	Ground Mounted Structural Beam Support, W6x9	Ground Mounted Structural Beam Support, W8x18	Ground Mounted Structural Beam Support, W10x12	Ground Mounted Structural Beam Support, W10x22	Ground Mounted Structural Beam Support, W12x30	Breakaway Structural Beam Connection	Sign, Flat Sheet	Sign, Ground Mounted Extrusheet	Sign Backing Assembly		Ground Mounted Structural Beam Support Foundation				
												in	in	FT	FT	FT	FT	FT	FT	EACH	SQ FT	SQ FT	EACH	EACH				
19	S-1	A	HOC	33	0.00	LT	EB	GM	ENTERING Hocking County	I-H2h	72	48	30.0							2		24.0		2	Remove and reerect Fairfield Co sign			
19	S-2	A	HOC	33	0.10	RT	EB	GM	HOCKING COUNTY CR 30 Fairfield Rd (RT Arrow)	D3-H6c	96	24	27.5									16.0		2				
19	S-3	A	HOC	33	0.22	RT	EB	GM	Clear Creek Rd 1/3 MILE	D3-H4	120	84				44.5			2		70.0		2					
19	S-4	A	HOC	33	0.28	RT	EB	GM	Clear Creek Metro Park (RT Arrow)	D7-H1	96	36	29.0						2		24.0		2	New location				
19	S-5	A	HOC	33	0.56	RT	EB	GM	HOCKING COUNTY CR 116 Clear Creek Rd (RT Arrow)	D3-H6c	96	24		32.5								16.0		2	GREEN BACKGROUND			
19		B	HOC	33	0.56	RT	EB	GM	CLEAR CREEK METRO PARK (RT Arrow)	D7-H1	96	36										24.0			BROWN BACKGROUND			
19	S-6	A	HOC	33	0.63	RT	EB	GM	Opossum Hollow Rd 1/3 MILE	D3-H4	132	84			36.5							77.0		2				
19	S-7	A	HOC	33	0.87	RT	EB	GM	Opossum Hollow Rd (RT Arrow)	D3-H3a	168	60				51.0						70.0		2				
19	S-8	A	HOC	33	0.97	RT	EB	GM	GOOD HOPE TOWNSHIP TR 129 Opossum Hollow Rd (RT Arrow)	D3-H6c			27.5						2		0.0		2	Remove and reerect on new supports				
19	S-9	A	HOC	33	1.15	RT	EB	GM	Rockbridge Rd Bailey Rd 1/2 MILE	D3-H4	180	84			45.5				2		105.0		2					
20	S-10	A	HOC	33	1.32	RT	EB	GM	ENTERING Hocking Hills Region	D7-H3	144	60				42.0			2		60.0		2					
20	S-11	A	HOC	33	1.54	RT	EB	GM	(LT Arrow) Rockbridge Rd Bailey Rd (RT Arrow)	D3-H3a (mod)	216	72			42.5			2		108.0		2						
20	S-12	A	HOC	33	1.67	RT	EB	GM	(LT Arrow) HOCKING COUNTY CR 10 Rockbridge Rd	D3-H6c	96	24		36.0								16.0		2				
20		B	HOC	33	1.67	RT	EB	GM	HOCKING COUNTY CR 27 Bailey Rd (RT Arrow)	D3-H6c	96	24										16.0						
20	S-13	A	HOC	33	1.83	RT	EB	GM	Buena Vista Rd (RT Arrow)	D3-H3a (mod)	204	36		35.5								51.0		2	install pr. in front of ex			
20	S-14	A	HOC	33	1.98	RT	EB	GM	HOCKING COUNTY CR 34 Buena Vista Rd (RT Arrow)	D3-H6c	96	24	27.0						2		16.0		2					
20	S-15	A	HOC	33	2.12	RT	EB	GM	JUNCTION SR 374 1/2 MILE	M2-H2a	96	96			45.0						64.0		2	Install pr. 15' in front of ex.				
20	S-16	A	HOC	33	2.31	RT	EB	GM	(LT Arrow) Rockbridge	D1-H1	168	36		37.0					2		42.0		2					
20	S-17	A	HOC	33	2.35	RT	EB	GM	(LT Arrow) Rockbridge Rd Logan Rd (RT Arrow)	D3-H3a (mod)	216	72			41.5				2		108.0		2					
20	S-17	A	HOC	33	2.35	RT	EB	GM	Lane Use Control Sign (L-T-TR)	R3-H8cg	48	30							10.00			1						
20	S-18	A	HOC	33	2.44	RT	EB	GM	(LT Arrow) HOCKING COUNTY CR 10 Rockbridge Rd	D3-H6c	96	24	31.0						2		16.0		2					
20	S-18	B	HOC	33	2.44	RT	EB	GM	GOOD HOPE TOWNSHIP TR 56 Logan Rd (RT Arrow)	D3-H6c	96	24									16.0							
21	S-19	A	HOC	33	2.50	RT	EB	GM	(ODNR Logo) Rock House Cantwell Cliffs NEXT RIGHT	E3-H1	192	72				44.7			2		96.0		2	with FSS M1-5-3 and M5-1R				
21		A	HOC	33	2.50	RT	EB	GM	SR 374	M1-5-3	36	30								7.50								
21		A	HOC	33	2.50	RT	EB	GM	ADV RT Arrow	M5-1R	30	21								4.38								
21	S-20	A	HOC	33	2.64	RT	EB	GM	SOUTH SR 374 (RT Arrow)	M2-H3	48	60	30.0						2		30.0		2	New sign				
21	S-21	A	HOC	33	2.68	RT	EB	GM	REST AREA 1 MILE	D5-H1	120	60				40.5			2		50.0		2					
21	S-22	A	HOC	33	2.84	RT	EB	GM	Logan 7 Athens 34	E7-H1	156	60				39.5			2		65.0		2					
21	S-23	A	HOC	33	2.90	RT	EB	GM	Darl Rd Miller Rd 1/2 MILE	D3-H4	132	84				43.0			2		77.0		2	install pr. in front of ex.				
21	S-24	A	HOC	33	3.36	RT	EB	GM	(LT Arrow) Darl Rd Miller Rd (RT Arrow)	D3-H3a (mod)	156	72				42.5			2		78.0		2					
21	S-25	A	HOC	33	3.46	RT	EB	GM	(LT Arrow) Good Hope Township TR 567 Darl Rd	D3-H6c	96	24	33.0						2		16.0		2					
21		B	HOC	33	3.46	RT	EB	GM	Hocking County CR 33 Miller Rd (RT Arrow)	D3-H6c	96	24									16.0							
21	S-26	A	HOC	33	3.59	RT	EB	GM	REST AREA (Diag RT Arrow)	D5-H2	120	60			38.5						50.0		2					
21	S-27	A	HOC	33	3.64	RT	EB	GM	EXIT 166	E1-H5P	96	30									20.0							
21		B	HOC	33	3.64	RT	EB	GM	HOCKING COUNTY 33A SR 180 Laurelville EXIT 3/4 MILE	E1-H1	180	108			42.5				2		135.0		2					
22	S-28	A	HOC	33	3.73	RT	EB	GM	REST AREA (Diag RT Arrow) (gore sign)	D5-H2a	72	72		38.0					2		36.0		2					
22	S-29	A	HOC	33	3.86	RT	EB	GM	EXIT 166	E1-H5P	96	30									20.0							
22		B	HOC	33	3.86	RT	EB	GM	HOCKING COUNTY 33A SR 180 Laurelville EXIT 1/2 MILE	E1-H1	180	108				31.5			2		135.0		2					
22	S-30	A	HOC	33	3.90	RT	EB	GM	(LT Arrow) Dalton Rd Risch Rd (RT Arrow)	D3-H3a (mod)	168	72			45.5				2		84.0		2					
22	S-31	A	HOC	33	4.04	RT	EB	GM	GOOD HOPE TOWNSHIP TR 124 Risch Rd (RT Arrow)	D3-H6c	96	24	31.5						2		16.0		2					
22		B	HOC	33	4.04	RT	EB	GM	(LT Arrow) FALLS TOWNSHIP TR 503 Dalton Rd	D3-H6c	96	24									16.0							
22	S-32	A	HOC	33	4.10	RT	EB	GM	EXIT 166	E1-H5P	96	30									20.0			BROWN BACKGROUND				
22		B	HOC	33	4.10	RT	EB	GM	(ODNR Logo) Lake Logan State Park Rock House	E6-H3	156	72				51.6			2		78.0		2	BROWN BACKGROUND				
22		C	HOC	33	4.10	RT	EB	GM	Hocking College Logan Campus	E3-H1	156	48									52.0			GREEN BACKGROUND				
22	S-33	A	HOC	33	4.18	RT	EB	GM	PARK & RIDE EXIT 166	D4-H2b	108	72			39.5				2		51.0		2					
22	S-34	A	HOC	33	4.29	RT	EB	GM	EXIT 166	E1-H5P	96	30									20.0							
												SUBTOTALS				266.5	179.0	254.0	426.0	127.8	0.0	50	21.88	2093.0	1	66		

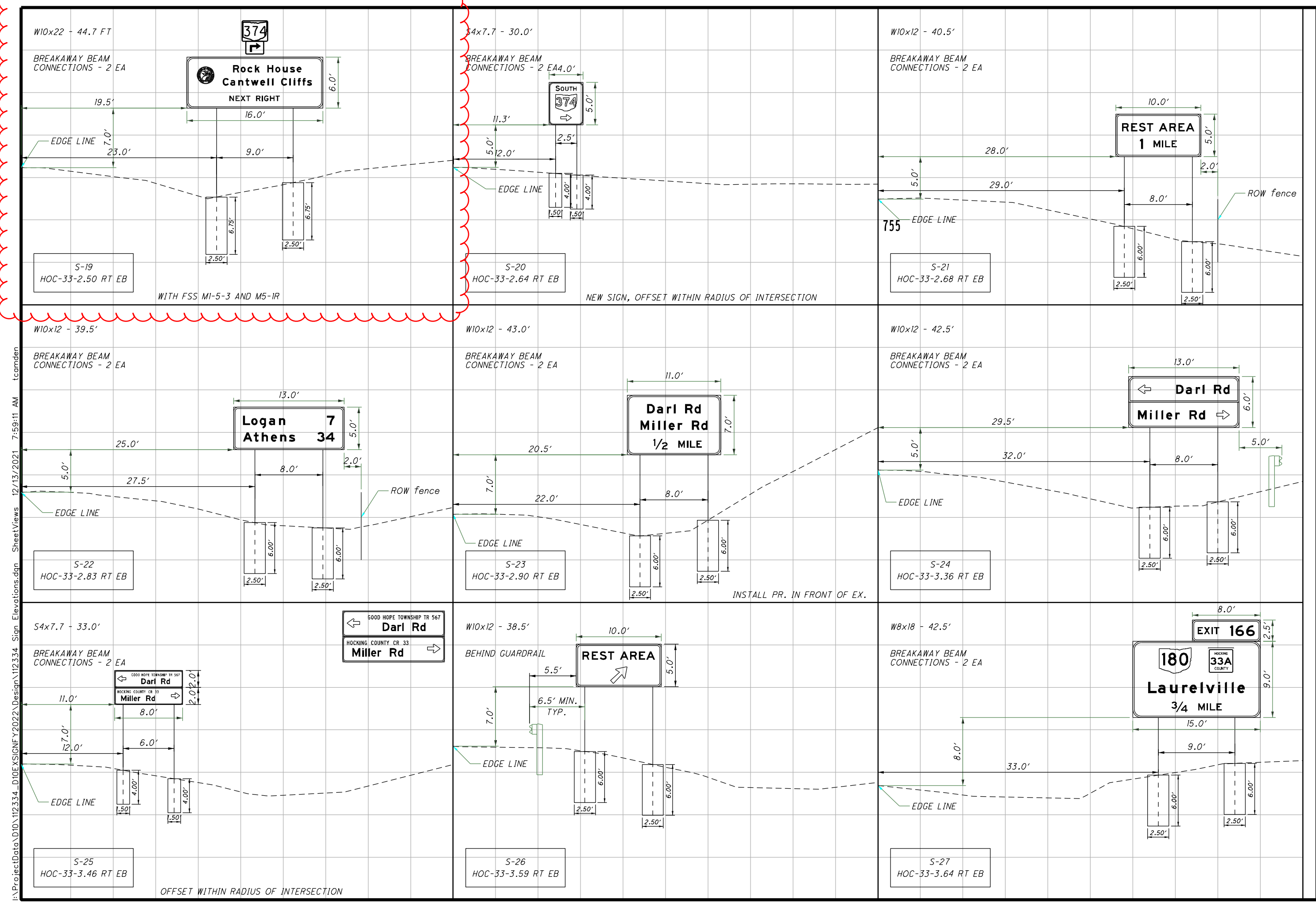
I:\Project\1012334_D10EXSIGNFY2022\Design\12334_Gensum_Removal_and_Proposed_Subsummaries.dgn Sheet 12/13/2021 09:10:11 AM tccmcdm

Sheet Number	Sign Reference Number	Reference Sub Location	County	Route	SLM/Ramp ID	Side	Travel Direction	Support Type	Sign Legend	Sign Code	SIZE		Ground Mounted Structural Beam Support, S4x7.7	Ground Mounted Structural Beam Support, W6x9	Ground Mounted Structural Beam Support, W8x18	Ground Mounted Structural Beam Support, W10x12	Ground Mounted Structural Beam Support, W10x22	Ground Mounted Structural Beam Support, W12x30	Breakaway Structural Beam Connection	Sign, Flat Sheet	Sign, Ground Mounted Extrusheet	Sign Backing Assembly	Ground Mounted Structural Beam Support Foundation	Comments											
											Width (inches)	Height (inches)													FT	FT	FT	FT	FT	FT	EACH	SQ FT	SQ FT	EACH	EACH
22		B	HOC	33	4.29	RT	EB	GM	HOCKING COUNTY 33A SR 180 Laurelville (Diag RT Arrow)	E1-H3	180	120					47.2		2		150.0		2												
22	S-35	A	HOC	33	4.41	RT	EB	GM	EXIT 166 (gore sign)	E5-H1a	84	60	32.0						2		35.0		2	Add exit number											
22	S-36	A	HOC	33	5.45	RT	EB	GM	Logan 4 Nelsonville 18 Athens 31	E7-H1	192	84					50.5				112.0		2												
23	S-37	A	HOC	33	6.16	RT	EB	GM	Logan NEXT 3 EXITS	E7-H4	132	60				40.0			2		55.0		2												
23	S-38	A	HOC	33	6.23	RT	EB	GM	OSHP DRUG ACTIVITY IMPAIRED DRIVERS CALL #677	D12-H22	120	48		37.0							40.0		2												
23	S-39	A	HOC	33	6.51	RT	EB	GM	SR 93 Downtown Logan	E1-H1	216	72			42.5						108.0		2												
23	S-40	A	HOC	33	6.79	RT	EB	GM	EXIT 170	E1-H5P	96	30									20.0														
23	S-41	B	HOC	33	6.79	RT	EB	GM	SR 664 Logan Bremen 1 MILE	E1-H1	132	144					52.0				132.0		2												
23	S-41	A	HOC	33	7.04	RT	EB	GM	EXIT 170	E1-H5P	96	30									20.0			BROWN BACKGROUND											
23		B	HOC	33	7.04	RT	EB	GM	(ODNR Logo) Hocking Hills State Park Old Man's Cave	E3-H1	204	84					49.6	2			119.0			Moved from SLM 7.13; BROWN BKGD											
23		C	HOC	33	7.04	RT	EB	GM	TOURIST INFO CENTER	D5-H7c (mod)	204	36									51.0		2	BLUE BACKGROUND											
23	S-42	A	HOC	33	7.13	RT	EB	GM	Hospital NEXT RIGHT	D12-H17b	108	48		35.0							36.0		2	New location (Remove from LOGO)											
23	S-43	A	HOC	33	7.28	RT	EB	GM	EXIT 170	E1-H5P	96	30									20.0														
23		B	HOC	33	7.28	RT	EB	GM	SR 664 Logan Bremen 1/2 MILE	E1-H1	132	144					51.5		2		132.0		2												
23	S-44	A	HOC	33	7.64	RT	EB	GM	EXIT 170	E1-H5P	96	30									20.0														
23		B	HOC	33	7.64	RT	EB	GM	SR 664 Logan Bremen (Diag RT Arrow)	E1-H3	168	120					48.5		2		140.0		2												
23	S-45	A	HOC	33	7.80	RT	EB	GM	EXIT 170 (gore sign)	E5-H1a	84	60	34.0						2		35.0		2												
24	S-46	A	HOC	33	9.47	RT	EB	GM	EXIT 172	E1-H5P	96	30									20.0														
24		B	HOC	33	9.47	RT	EB	GM	SR 93 Logan McArthur 1/2 MILE	E1-H1	156	144					66.0				156.0		2												
24		C	HOC	33	9.47	RT	EB	GM	Historic District	SPEC	156	24									26.0														
24	S-47	A	HOC	33	9.61	RT	EB	GM	Logan CORP LIMIT	I-H2a	108	48		36.5							36.0		2	remove and store Home of Katie FSS											
24	S-48	A	HOC	33	9.86	RT	EB	GM	EXIT 172	E1-H5P	96	30									20.0														
24		B	HOC	33	9.86	RT	EB	GM	SR 93 Logan McArthur (Diag RT Arrow)	E1-H3	192	120					50.0				160.0		2												
24	S-49	A	HOC	33	9.98	RT	EB	GM	EXIT 172 (gore sign)	E5-H1a	84	60	33.5						2		35.0		2	install pr. 6' in front of ex.											
24	S-50	A	HOC	33	10.64	RT	EB	GM	EXIT 174	E1-H5P	96	30									20.0														
24		B	HOC	33	10.64	RT	EB	GM	SR 328 Logan 1 MILE	E1-H1	108	108			55.0				2		81.0		2												
24	S-51	A	HOC	33	11.18	RT	EB	GM	EXIT 174	E1-H5P	96	30									20.0														
24		B	HOC	33	11.18	RT	EB	GM	SR 328 Logan 1/2 MILE	E1-H1	108	108					55.0				81.0		2												
24	S-52	A	HOC	33	11.50	RT	EB	GM	EXIT 174	E1-H5P	96	30									20.0														
24		B	HOC	33	11.50	RT	EB	GM	SR 328 Logan (Diag RT Arrow)	E1-H1	144	96			44.0				2		96.0		2												
25	S-53	A	HOC	33	11.66	RT	EB	GM	EXIT 174 (gore sign)	E5-H1a	84	60	32.6						2		35.0		2												
25	S-54	A	HOC	33	12.75	RT	EB	GM	Nelsonville 11 Athens 34	E7-H1	180	60				48.5			2		75.0		2												
25	S-55	A	HOC	33	13.92	RT	EB	GM	EXIT 177	E1-H5P	96	30									20.0														
25		B	HOC	33	13.92	RT	EB	GM	SR 595 HOCKING COUNTY 25 New Straitsville Haydenville 1 MILE	E1-H1	252	144					98.4				252.0		3												
25	S-57	A	HOC	33	14.41	RT	EB	GM	EXIT 177	E1-H5P	96	30									20.0														
25		B	HOC	33	14.41	RT	EB	GM	SR 595 HOC COUNTY 25 New Straitsville Haydenville 1/2 MILE	E1-H1	252	144					94.0	3			252.0		3												
25	S-58	A	HOC	33	14.70	RT	EB	GM	EXIT 177	E1-H5P	96	30									20.0														
25		B	HOC	33	14.70	RT	EB	GM	SR 595 HOC CO 25 New Straitsville Haydenville (Diag RT Arrow)	E1-H3	252	156					90.4	3			273.0		3												
25	S-59	A	HOC	33	14.86	RT	EB	GM	EXIT 177 (gore sign)	E5-H1a	84	60	32.7						2		35.0		2												
25	S-60	A	HOC	33	15.88	RT	EB	GM	Nelsonville 7 Athens 20	E7-H1	180	60				35.0			2		75.0		2												
26	S-61	A	HOC	33	15.68	RT	WB	GM	EXIT 177	E1-H5P	96	30									20.0														
26		B	HOC	33	15.68	RT	WB	GM	SR 595 HOC COUNTY 25 New Straitsville Haydenville 1/2 MILE	E1-H1	252	144					83.0	3			252.0		3												
26	S-62	A	HOC	33	15.34	RT	WB	GM	EXIT 177	E1-H5P	96	30									20.0														
26		B	HOC	33	15.34	RT	WB	GM	SR 595 HOC CO 25 New Straitsville Haydenville (Diag RT Arrow)	E1-H1	252	156					93.5	3			273.0		3												
26	S-63.1	A	HOC	33	15.18	RT	WB	GM	EXIT 177 (gore sign)	E5-H1a	84	60	31.7						2		35.0		2												
26	S-63.2	A	HOC	33	14.53	RT	WB	GM	Logan 6 Columbus 52	E7-H1	180	60				44.0			2		75.0		2												
26	S-64	A	HOC	33	13.37	RT	WB	GM	Logan NEXT 3 EXITS	E7-H4	132	60				47.0			2		55.0		2												
26	S-65	A	HOC	33	13.28	RT	WB	GM	SR 93 Downtown Logan	E6-H2	216	72					51.5		2		108.0		2												
26	S-66	A	HOC	33	12.99	RT	WB	GM	EXIT 174	E1-H5P	96	30									20.0														
26		B	HOC	33	12.99	RT	WB	GM	SR 328 Logan 1 MILE	E1-H1	108	108			50.5				2		81.0		2												
SUBTOTALS														196.5	108.5	192.0	214.5	406.2	574.9	50	0.0	3992.0	0	71											

I:\ProjectData\10\12334_D10EXSIGN\FY2022\Design\12334_Gensum_Removal_and_Proposed_Subsummaries.dgn Sheet 12/13/2021 09:10:41AM tcamden

Sheet Number	Sign Reference Number	Reference Sub Location	County	Route	S/M/Ramp ID	Side	Travel Direction	Support Type	Sign Legend	Sign Code	SIZE		630	630	630	630	630	630	630	630.0	630	630	Comments		
											Width (inches)	Height (inches)													
											in	in	FT	FT	FT	FT	FT	FT	EACH	SQ FT	SQ FT	EACH	EACH		
31	S-98	A	HOC	33	3.46	RT	WB	GM	(LT Arrow) HOCKING COUNTY CR 33 Miller Rd	D3-H6c	96	24	35.4							2		16.0	2		
31		B	HOC	33	3.46	RT	WB	GM	GOOD HOPE TOWNSHIP TR 567 Darl Rd (RT Arrow)	D3-H6c	96	24										16.0			
31	S-99	A	HOC	33	3.13	RT	WB	GM	JUNCTION SR 374 1/2 MILE	M2-H2a	96	96										64.0	2		
31	S-100	A	HOC	33	2.90	RT	WB	GM	(ODNR Logo) Cantwell Cliffs NEXT LEFT	E6-H3	168	60							2			70.0	2		
31	S-101	A	HOC	33	2.64	RT	WB	GM	SOUTH SR 374 (LT Arrow)	M2-H3	48	60	36.2									20.0	2		
31	S-102	A	HOC	33	2.56	RT	WB	GM	(LT Arrow) Logan Rd Rockbridge Rd (RT Arrow)	D3-H3a (mod)	216	72										108.0	2		
31	S-103	A	HOC	33	2.50	RT	WB	GM	Rockbridge (RT Arrow)	D1-H15	180	36										45.0		Install on ex. Suppts, 13.33" font	
31	S-104	A	HOC	33	2.45	RT	WB	GM	(LT Arrow) GOOD HOPE TOWNSHIP TR 56 Logan Rd	D3-H6c	96	24	34.4									16.0	2		
31		B	HOC	33	2.45	RT	WB	GM	HOCKING COUNTY CR 10 Rockbridge Rd (RT Arrow)	D3-H6c	96	24										16.0			
32	S-105	A	HOC	33	2.33	RT	WB	GM	Buena Vista Rd 1/3 MILE	D3-H4	120	84										70.0	2		
32	S-106	A	HOC	33	2.27	RT	WB	GM	Lancaster 10 Columbus 39	E7-H1 mod	144	48										48.0	2		
32	S-107	A	HOC	33	2.09	RT	WB	GM	(LT Arrow) Buena Vista Rd	D3-H3a (mod)	156	60										65.0	2		
32	S-108	A	HOC	33	1.98	RT	WB	GM	(LT Arrow) HOCKING COUNTY CR 34 Buena Vista Rd	D3-H6c	96	24	26.4							2			16.0	2	
32	S-109	A	HOC	33	1.76	RT	WB	GM	(LT Arrow) Bailey Rd Rockbridge Rd (RT Arrow)	D3-H3a (mod)	216	72										108.0	2		
32	S-110	A	HOC	33	1.66	RT	WB	GM	(LT Arrow) HOCKING COUNTY CR 27 Bailey Rd	D3-H6c	96	24	35.0										16.0	2	
32		B	HOC	33	1.66	RT	WB	GM	HOCKING COUNTY CR 10 Rockbridge Rd (RT Arrow)	D3-H6c	96	24											16.0		
32	S-111	A	HOC	33	1.58	RT	WB	GM	Clear Creek Metro Park Camp Wyandot 1 MILE	E3-H1	156	96										104.0	2	BROWN BACKGROUND	
32	S-112	A	HOC	33	1.50	RT	WB	GM	Opossum Hollow Rd 1/2 MILE	D3-H4 (mod)	132	84								2			77.0	2	
32	S-113	A	HOC	33	1.09	RT	WB	GM	(LT Arrow) Opossum Hollow Rd	D3-H3a	168	60										2	70.0	2	
33	S-114	A	HOC	33	0.98	RT	WB	GM	(LT Arrow) GOOD HOPE TOWNSHIP TR 129 Opossum Hollow Rd	D3-H6c	96	24	31.0									2	16.0	2	
33	S-115	A	HOC	33	0.91	RT	WB	GM	Clear Creek Rd 1/3 MILE	D3-H4	192	60											80.0	2	
33	S-116	A	HOC	33	0.66	RT	WB	GM	(LT Arrow) Clear Creek Rd	D3-H3a (mod)	228	36											57.0	2	GREEN BACKGROUND
33		B	HOC	33	0.66	RT	WB	GM	(LT Arrow) Clear Creek Metro Park	E6-H2 BRN	228	36											57.0		BROWN BACKGROUND
33	S-117	A	HOC	33	0.57	RT	WB	GM	(LT Arrow) HOCKING COUNTY CR 116 Clear Creek Rd	D3-H6c	96	24										2	16.0	2	GREEN BACKGROUND
33		B	HOC	33	0.57	RT	WB	GM	(LT Arrow) CLEAR CREEK METRO PARK	D7-H1 MOD	96	36											24.0		BROWN BACKGROUND
33	S-118	A	HOC	33	0.45	RT	WB	GM	Fairfield Rd 1/3 MILE	D3-H4	156	60										2	65.0	2	
33	S-119	A	HOC	33	0.21	RT	WB	GM	(LT Arrow) Fairfield Rd	D3-H3a	192	36										2	48.0	2	
33	S-120	A	HOC	33	0.11	RT	WB	GM	(LT Arrow) HOCKING COUNTY CR 30 Fairfield Rd	D3-H6c	96	24	31.7										16.0	2	
34	S-121	A	HOC	37000	0.04	RT	WB	GM	(LT Arrow) Laurelville 17 Enterprise 1 (RT Arrow)	D1-H16a	120	48											40.0	2	Exit Ramp US 33 WB to SR 180
34		B	HOC	37000	0.04	RT	WB	GM	WEST	M3-4	24	12										2.00	1	Exit Ramp US 33 WB to SR 180	
34		C	HOC	37000	0.04	RT	WB	GM	SR 180	M1-5-3	30	24										5.00		Exit Ramp US 33 WB to SR 180	
34		D	HOC	37000	0.04	RT	WB	GM	LT Arrow	M6-1L	21	15										2.19		Exit Ramp US 33 WB to SR 180	
34		E	HOC	37000	0.04	RT	WB	GM	HOCKING COUNTY CR 33A	M1-H6a	24	24										4.00	1	Exit Ramp US 33 WB to SR 180	
34		F	HOC	37000	0.04	RT	WB	GM	RT Arrow	M6-1R	21	15										2.19		Exit Ramp US 33 WB to SR 180	
34	S-122	A	HOC	37002	0.06	RT	EB	GM	(LT Arrow) Enterprise 1 Laurelville 17 (RT Arrow)	D1-H16a	120	48											40.0	2	Exit Ramp US 33 EB to SR 180
34		B	HOC	37002	0.06	RT	EB	GM	HOCKING COUNTY CR 33A	M1-H6a	24	24										4.00	4.0	1	Exit Ramp US 33 EB to SR 180
34		C	HOC	37002	0.06	RT	EB	GM	LT Arrow	M6-1L	21	15										2.19	2.2		Exit Ramp US 33 EB to SR 180
34		D	HOC	37002	0.06	RT	EB	GM	WEST	M3-4	24	12										2.00	2.0	1	Exit Ramp US 33 EB to SR 180
34		E	HOC	37002	0.06	RT	EB	GM	SR 180	M1-5-3	30	24										5.00	5.0		Exit Ramp US 33 EB to SR 180
34		F	HOC	37002	0.06	RT	EB	GM	RT Arrow	M6-1R	21	15										2.19	2.2		Exit Ramp US 33 EB to SR 180
SUBTOTALS														230.1	38.6	43.9	526.4	149.8	0.0	18	30.8	1435.4	4	48	

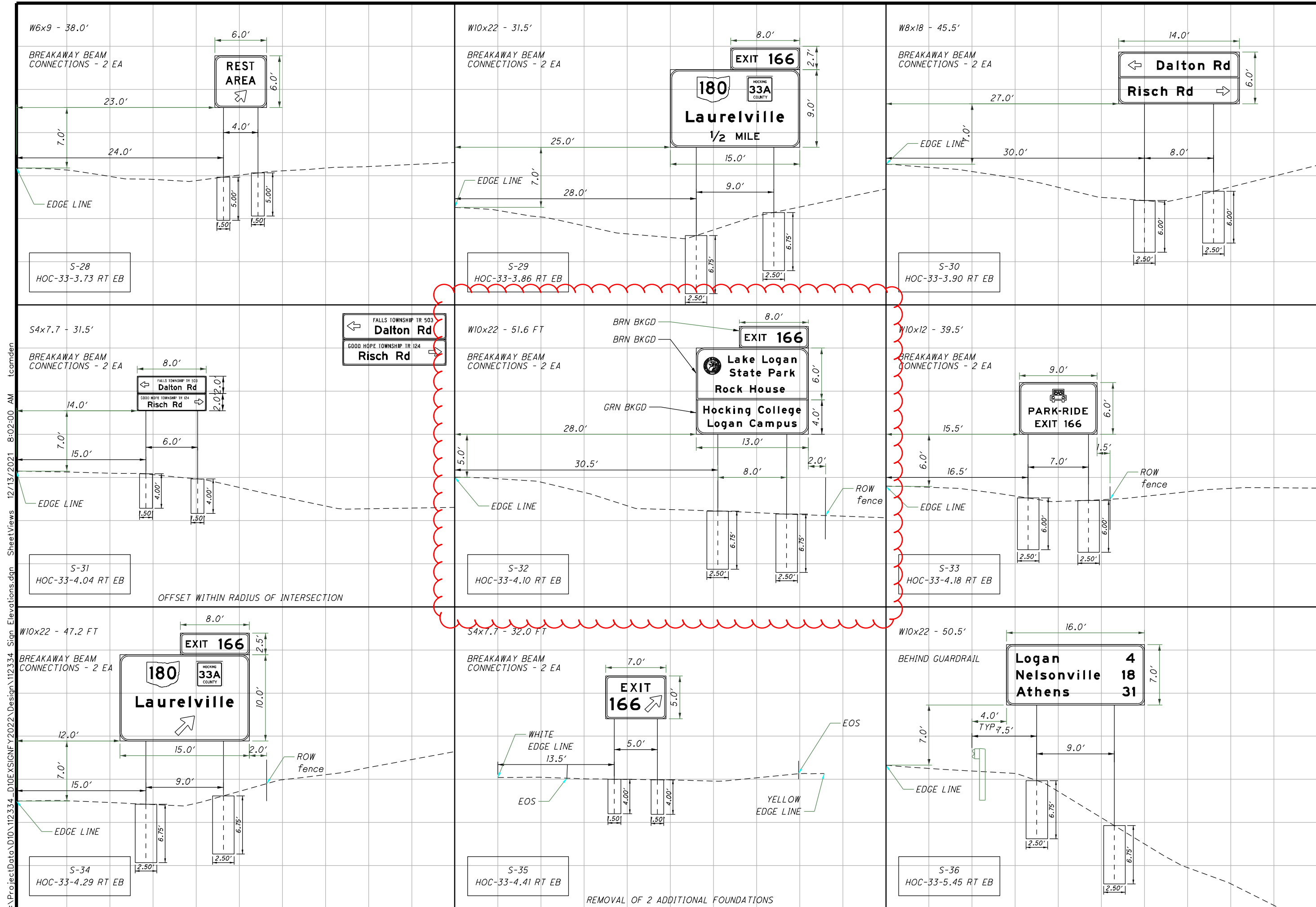
Sheet Number	Sign Reference Number	Reference Sub Location	County	Route	S/LM/Ramp ID	Side	Travel Direction	Support Type	Sign Legend	Sign Code	SIZE		630	630	630	630	630	630	630	630.0	630	630	Comments		
											Width (inches)	Height (inches)	Ground Mounted Structural Beam Support, S4x7.7	Ground Mounted Structural Beam Support, W6x9	Ground Mounted Structural Beam Support, W8x18	Ground Mounted Structural Beam Support, W10x12	Ground Mounted Structural Beam Support, W10x22	Ground Mounted Structural Beam Support, W12x30	Breakaway Structural Beam Connection	Sign, Flat Sheet	Sign, Ground Mounted Extrusheet	Sign Backing Assembly		Ground Mounted Structural Beam Support Foundation	
												in	in	FT	FT	FT	FT	FT	FT	EACH	SQ FT	SQ FT	EACH	EACH	
37	S-143		HOC	CR 25	0.11	RT	WB	GM	WEST (UP Arrow) 33 EAST (ADV RT Arrow)	M2-H4	108	36	32.3									2	27.0	2	
37	S-144	A	HOC	CR 25	0.06	RT	WB	GM	(UP Arrow) Columbus 54	D1-H1a	96	24		39.1									16.0	2	
37		B	HOC	CR 25	0.06	RT	WB	GM	Athens 20 (RT Arrow)	D1-H1a	96	24											16.0		
37	S-145	A	HOC	595	0.18	RT	NB	GM	WEST (UP Arrow) US 33 EAST (RT Arrow)	M2-H4	108	36	36.1										27.0	2	
37	S-146	A	HOC	595	0.28	RT	NB	GM	US 33 WEST Columbus (LT Arrow)	E1-H3	108	84				47.3							63.0	2	
37	S-147	A	HOC	595	0.36	RT	SB	GM	EAST (UP Arrow) US 33 (ADV RT Arrow)	M2-H4	108	36	34.6									2	27.0	2	
37		B	HOC	595	0.36	RT	SB	GM	HOCKING COUNTY CR 33 B Hocking Dr (RT Arrow)	D3-H6c mod	108	24											18.0		Width adjusted to match "A"
37	S-148	A	HOC	595	0.31	RT	SB	GM	EAST (UP Arrow) US 33 WEST (RT Arrow)	M2-H4	108	36	33.5										27.0	2	
37	S-149	A	HOC	595	0.29	RT	SB	GM	(UP Arrow) Athens 20	D1-H1a mod	108	24	32.8										18.0	2	Wider than standard
37		B	HOC	595	0.29	RT	SB	GM	Columbus 54 (RT Arrow)	D1-H1a mod	108	24											18.0		Wider than standard
37	S-150		HOC	595	0.20	SB	GM		US 33 EAST Athens (LT Arrow)	E1-H3	84	84				43.1							49.0	2	
38	S-151		MOE	7	12.43	RT	NB	GM	New Martinsville West Virginia NEXT RIGHT	E1-H1	168	60				38.8					2	70.0	2		
38	S-152		MOE	7	12.58	RT	NB	GM	New Martinsville West Virginia (Diag RT Arrow)	E1-H3	168	72				40.9					2	84.0	2		
38	S-153		MOE	7	12.71	RT	NB	GM	EXIT (gore sign)	E1-H5	72	60	33.7								2	30.0	2		
38	S-154		MOE	7	13.01	RT	SB	GM	New Martinsville West Virginia NEXT LEFT	E1-H1	168	60				37.5					2	70.0	2		
38	S-155		MOE	7	12.90	RT	SB	GM	BRIDGE NEXT LEFT	SPEC	84	48	31.2								2	28.0	2		
38	S-156		MOE	7	12.76	RT	SB	GM	New Martinsville West Virginia (LT Arrow)	E1-H3	168	72				39.3					2	84.0	2		
38	S-157		WAS	32	10.42	RT	EB	GM	(LT Arrow) Parkersburg WV	D1-H1	72	12										6.00			Remove OH and replace with GM
38			WAS	32	10.42	RT	EB	GM	TO	M4-5	24	12										2.00	1		
38			WAS	32	10.42	RT	EB	GM	77	M1-1	24	24										4.00			
38			WAS	32	10.42	RT	EB	GM	(LT Arrow)	M6-1L	21	15										2.19			
38			WAS	32	10.42	RT	EB	GM	TO	M4-5	24	12										2.00	1		
38			WAS	32	10.42	RT	EB	GM	68	M1-6 (WV)	24	24										4.00			West Virginia Sign Code
38			WAS	32	10.42	RT	EB	GM	(LT Arrow)	M6-1L	21	15										2.19			
SUBTOTALS														234.2	39.1	0.0	246.9	0.0	0.0	16	22.4	672.0	2	28	
GRAND TOTALS														1347.6	670.1	573.3	2127.3	826.5	1044.7	186	143.5	12048.8	14	315	



I:\ProjectData\10\112334 - D10E XSIGNFY2022\Design\112334_Sign Elevations.dgn SheetViews 12/13/2021 7:59:11 AM tcamden

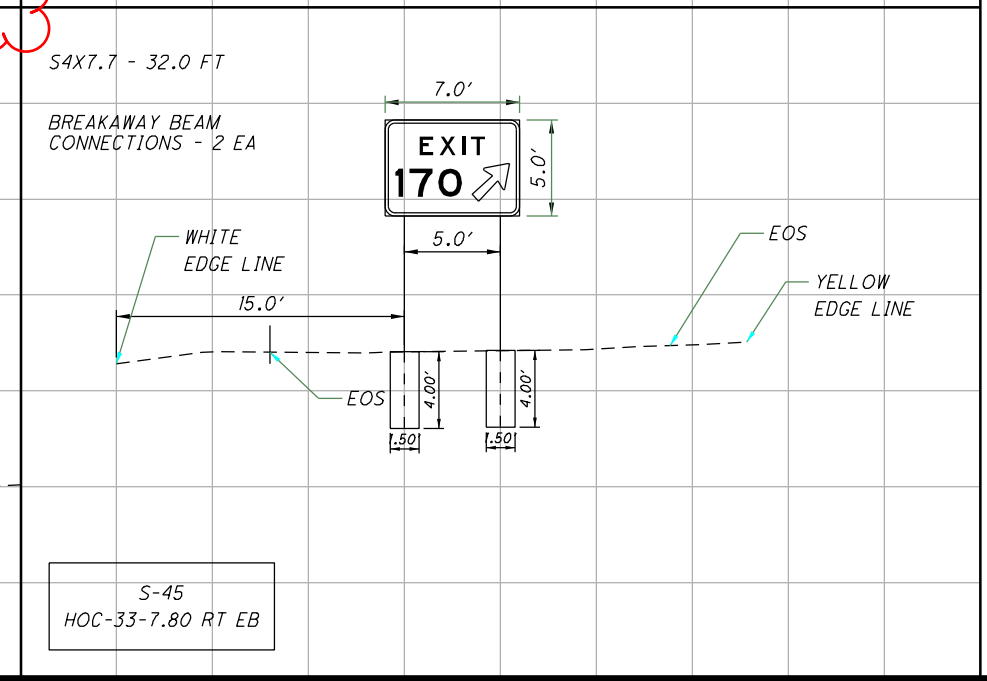
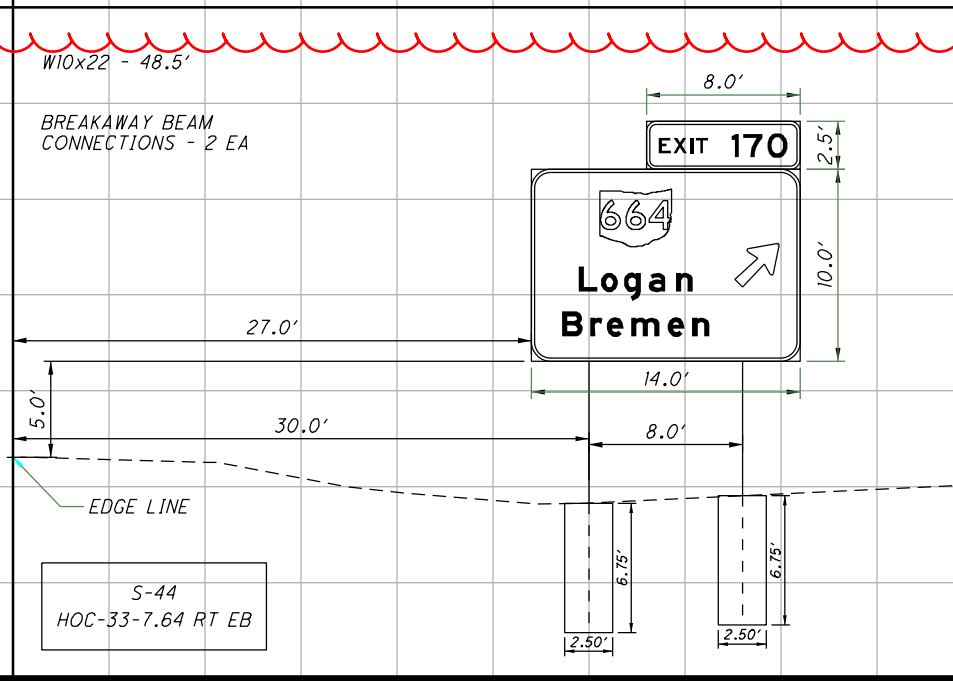
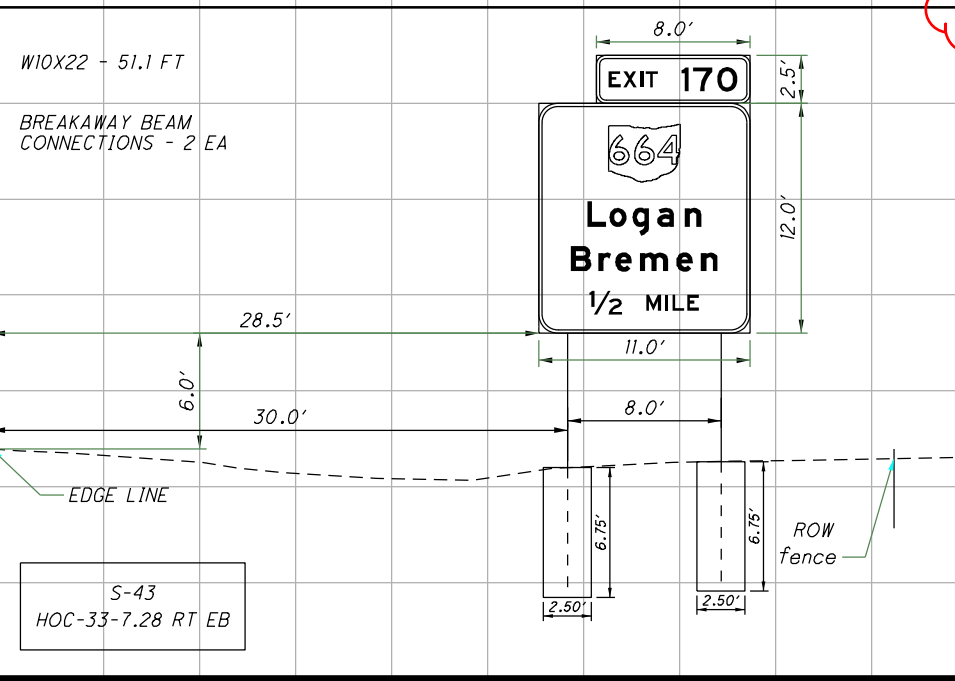
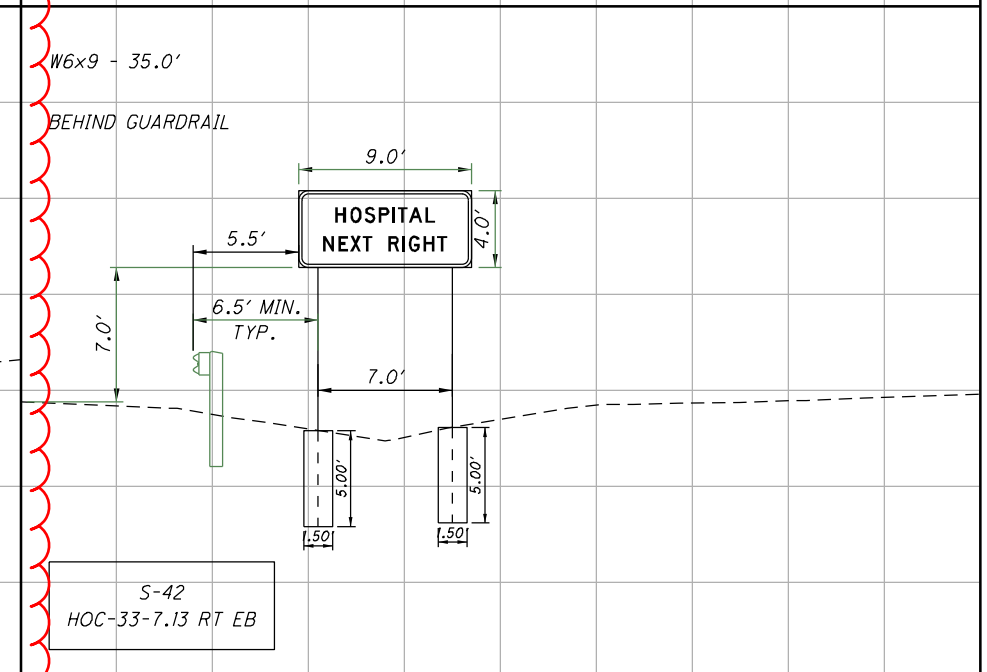
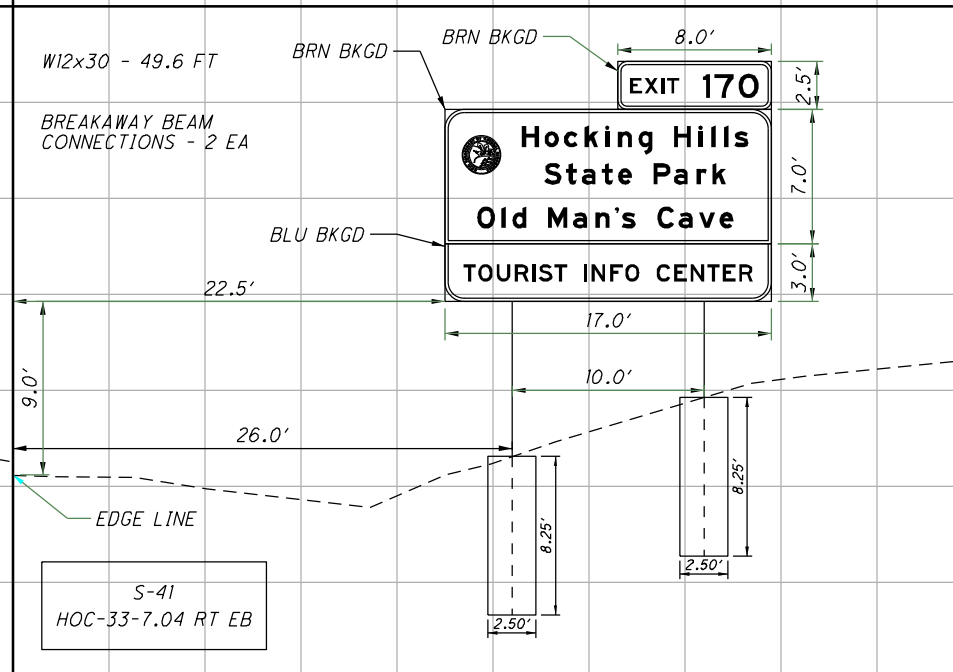
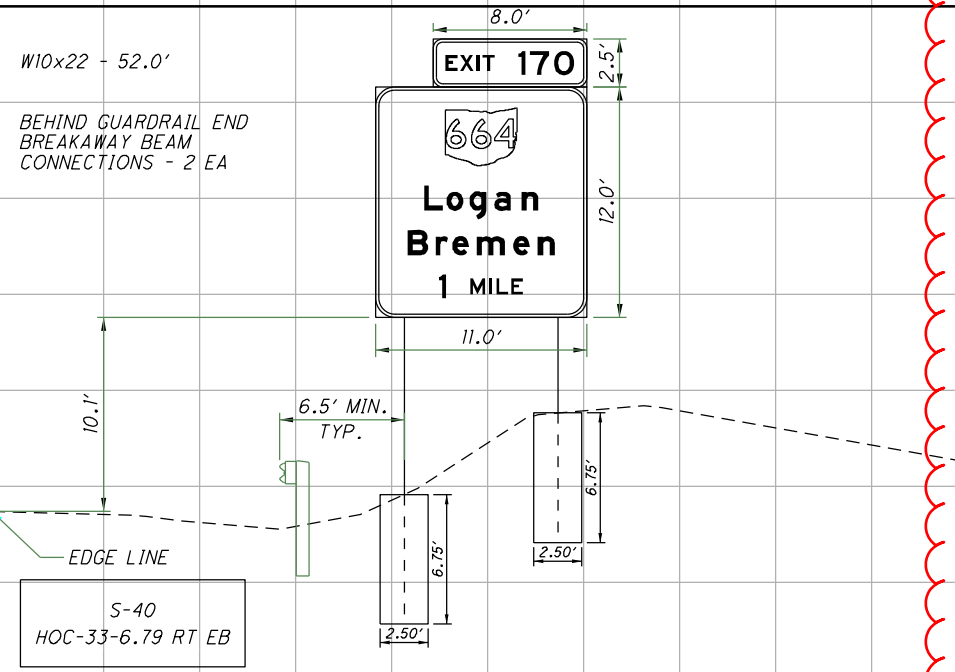
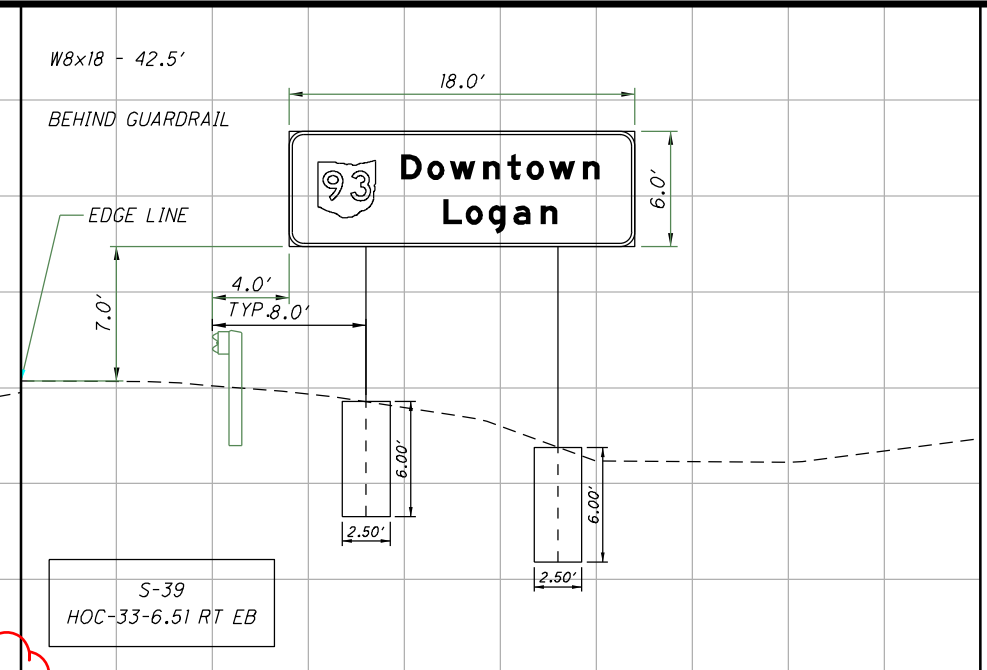
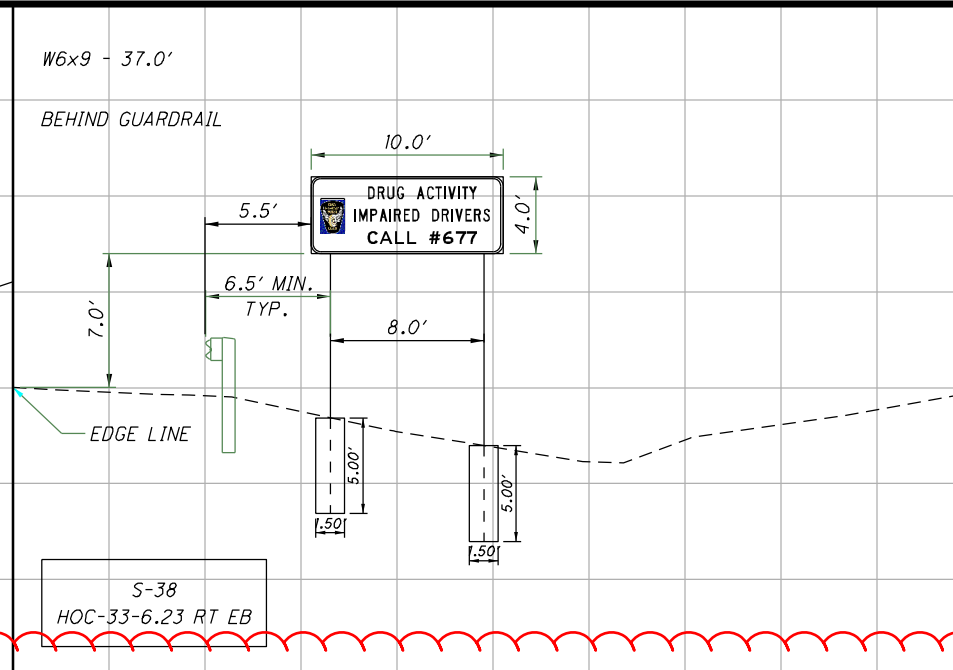
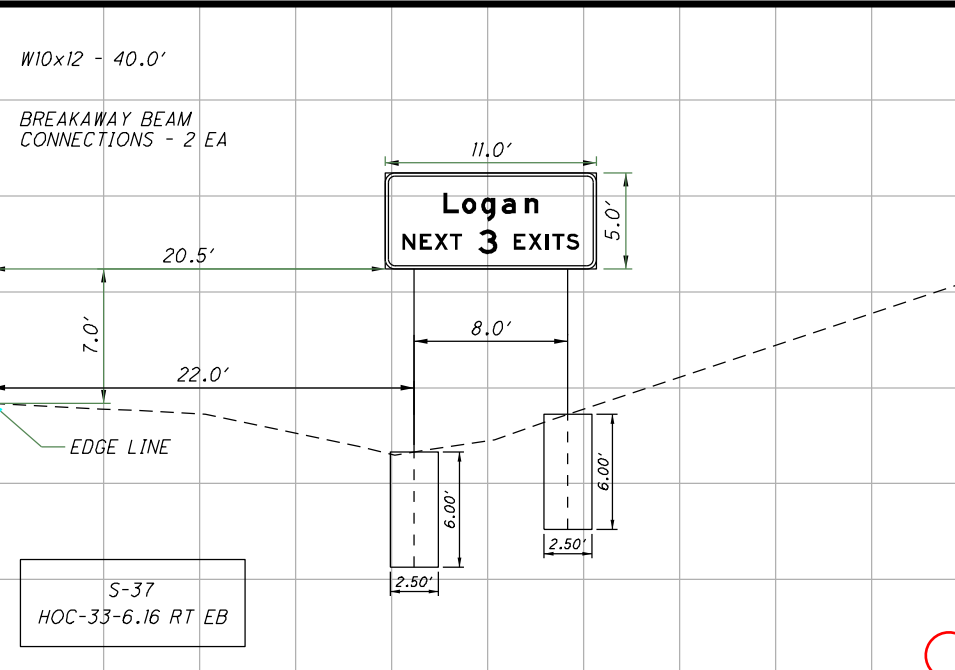
CALCULATED
 SSE
 CHECKED
 TEC

HOC-33/ LEAD IN GROUND MOUNT SIGN ELEVATIONS (3/19)



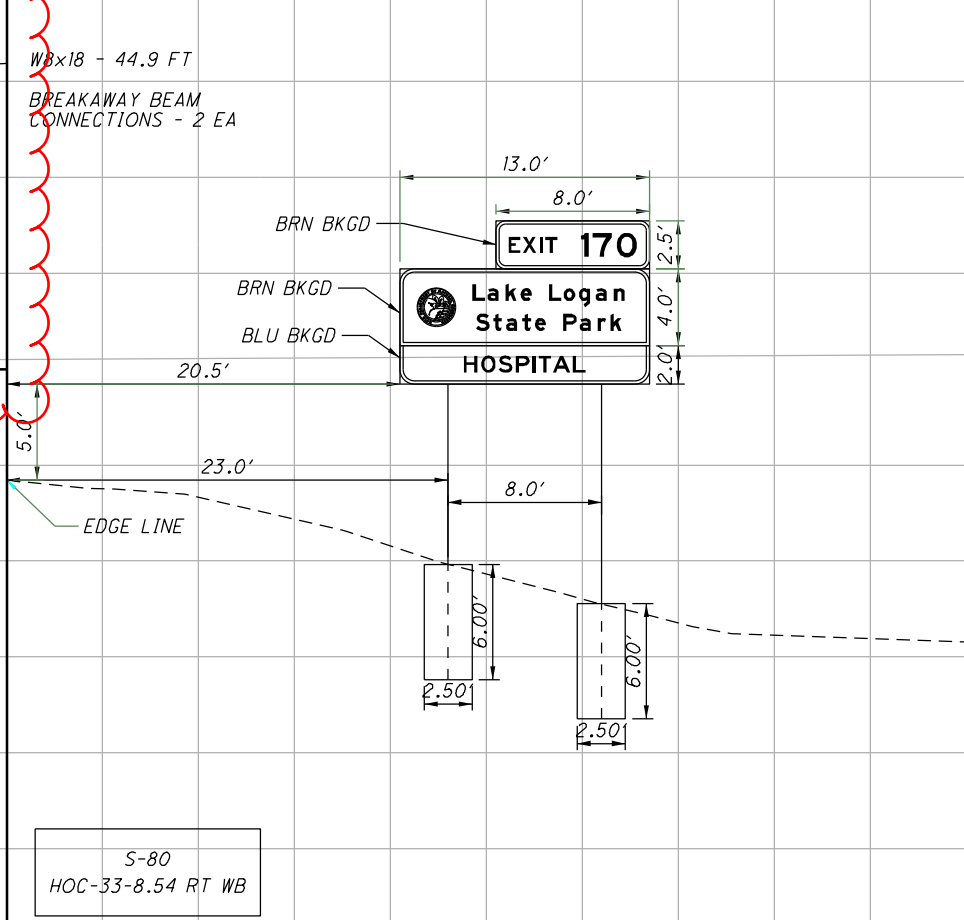
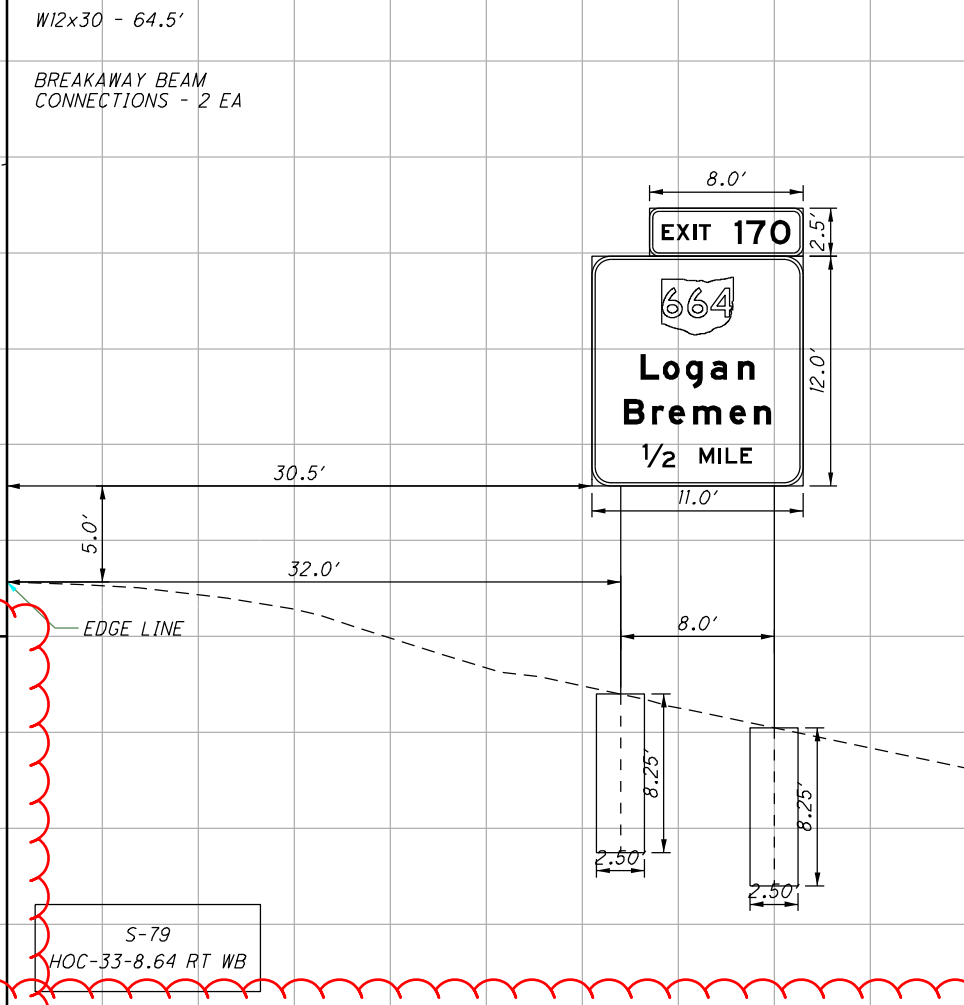
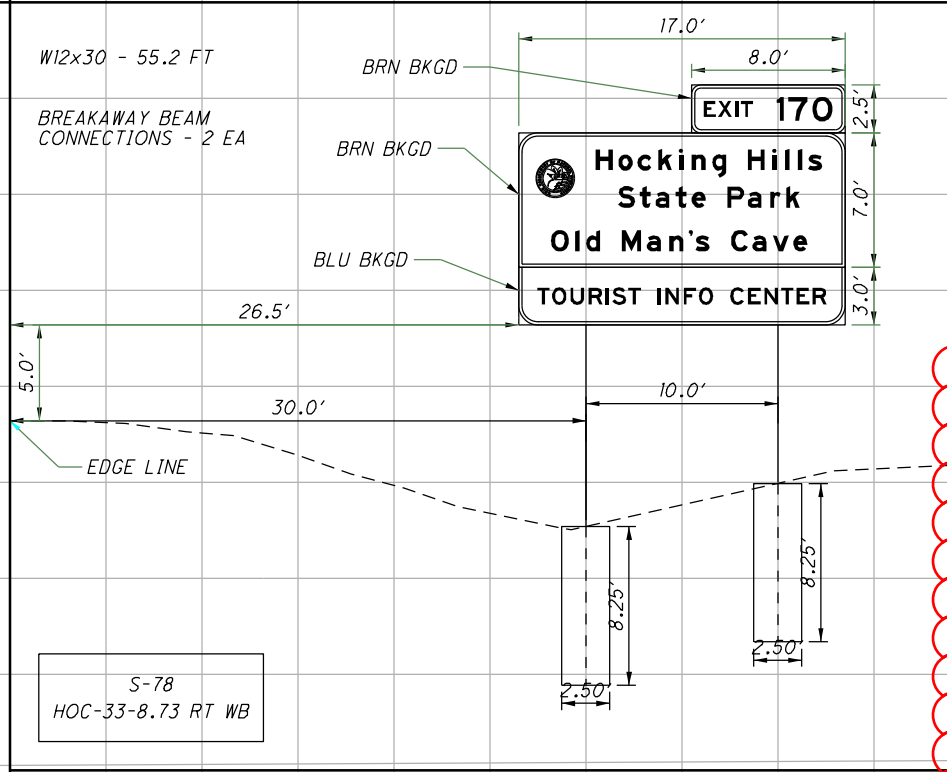
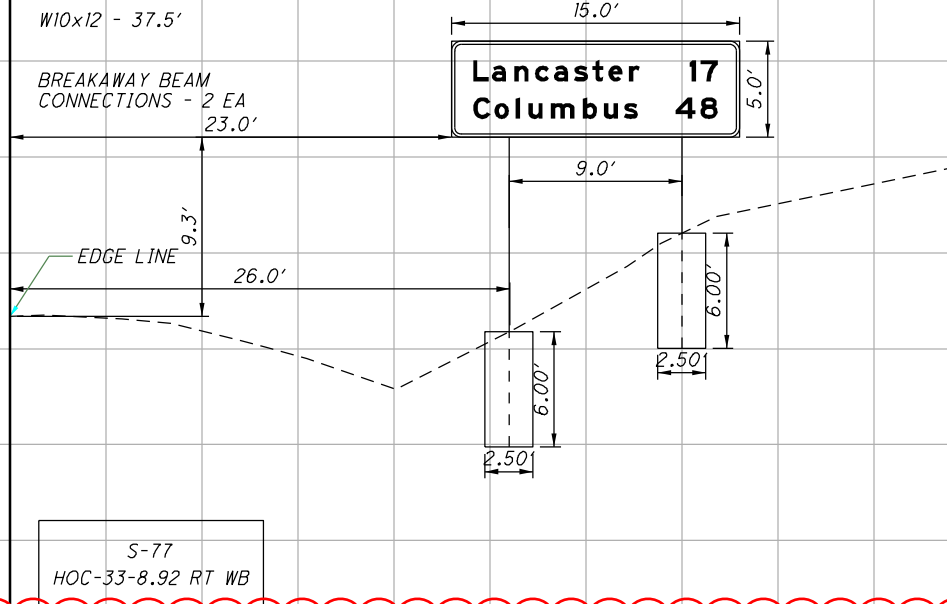
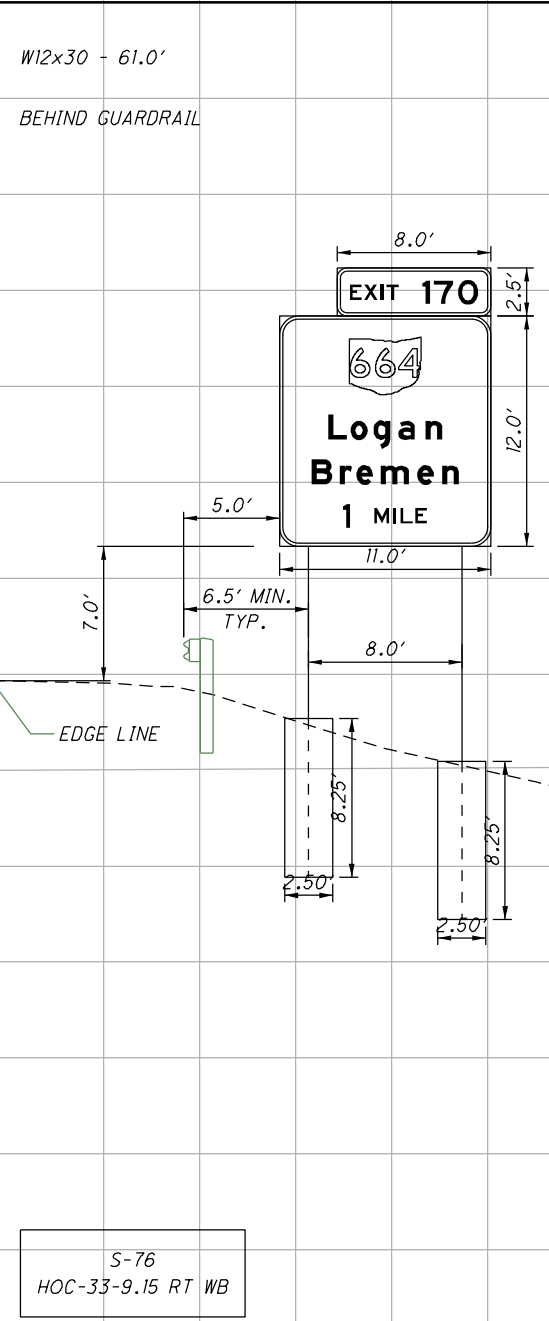
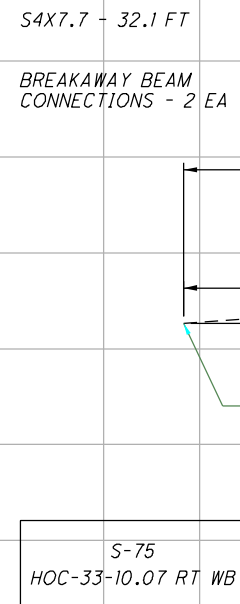
I:\ProjectData\10\112334 - D10E XSIGNFY2022\Design\112334 - Sign Elevations.dgn SheetViews 12/13/2021 8:02:00 AM tcamden

I:\ProjectData\10\112334 - D10E XSIGNFY2022\Design\112334 - Sign Elevations.dgn SheetViews 12/13/2021 8:04:07 AM tcomden



CALCULATED SSE CHECKED TEC
HOC-33/LEAD IN GROUND MOUNT SIGN ELEVATIONS (5/19)

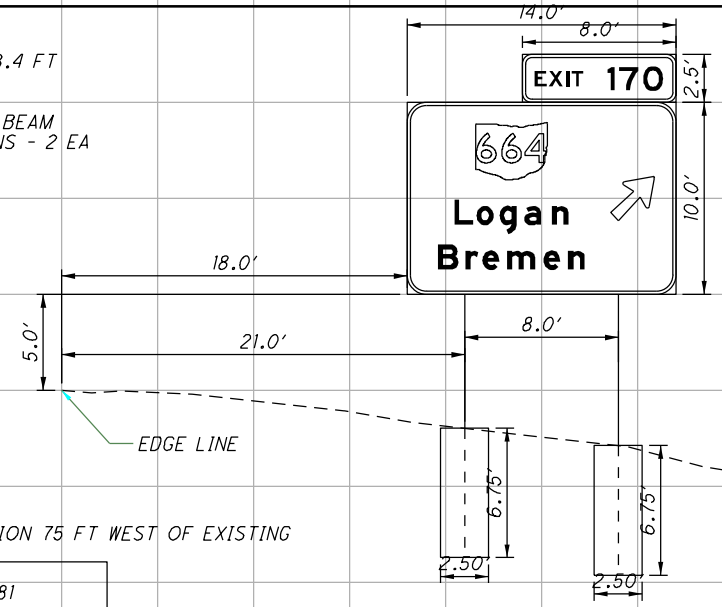
I:\ProjectData\10\112334_D10E\XSGNF\2022\Design\112334_Sign Elevations.dgn SheetViews 12/13/2021 8:12:03 AM tcomden



I:\ProjectData\10\112334_D10E\XSIGN\FY2022\Design\112334_Sign Elevations.dgn SheetViews 12/13/2021 8:13:25 AM tcomden

W10X22 - 48.4 FT

BREAKAWAY BEAM CONNECTIONS - 2 EA

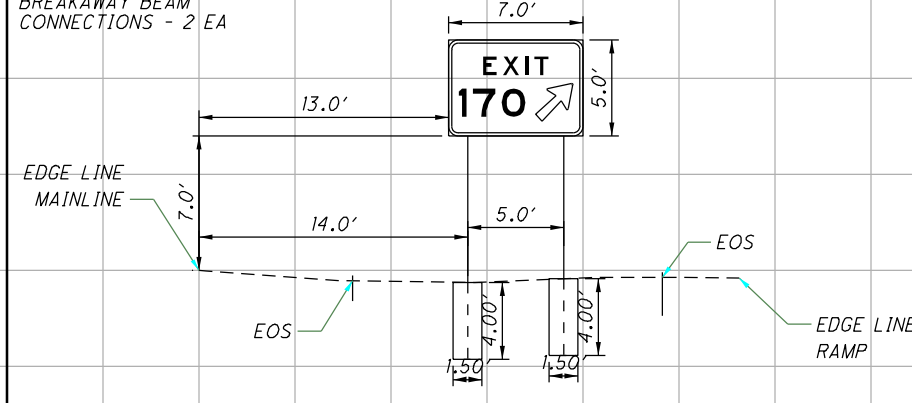


NEW LOCATION 75 FT WEST OF EXISTING

S-81
HOC-33-8.27 RT WB

S4X7.7 - 33.0 FT

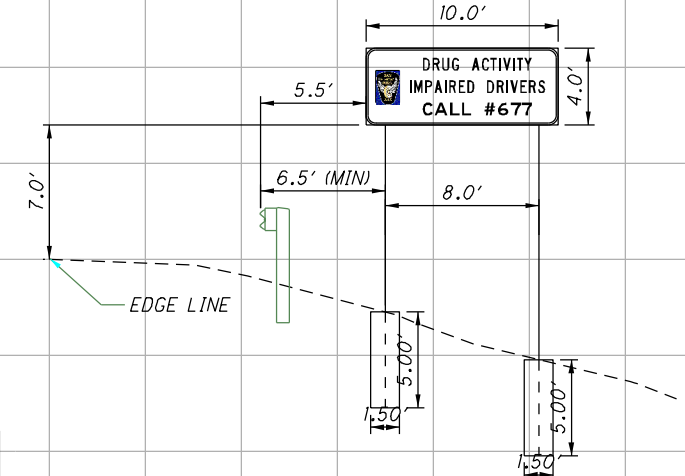
BREAKAWAY BEAM CONNECTIONS - 2 EA



S-82
HOC-33-8.13 RT WB

W6X9 - 40.0 FT

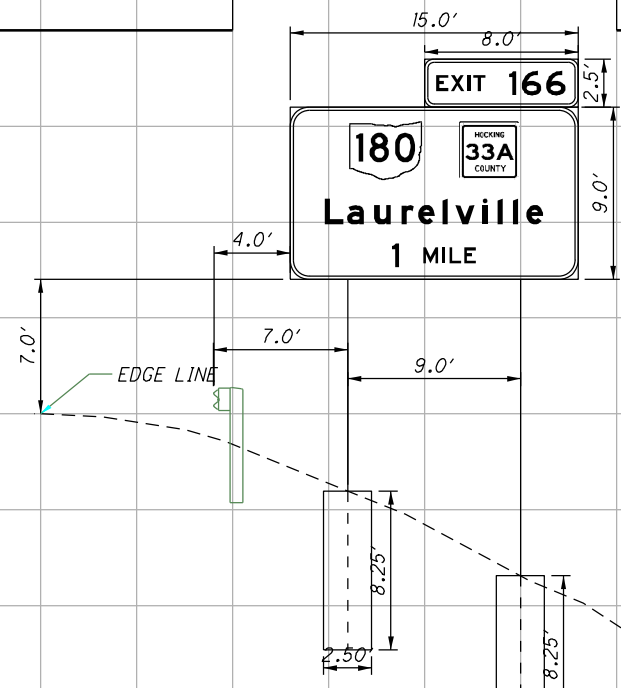
BEHIND GUARDRAIL



S-83
HOC-33-6.25 RT WB

W12X30 - 61.0 FT

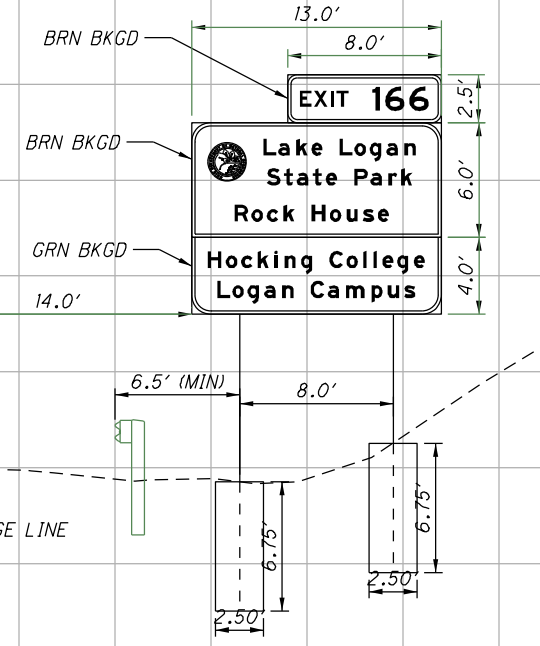
BEHIND GUARDRAIL



S-84
HOC-33-5.92 RT WB

W10X22 - 48.9 FT

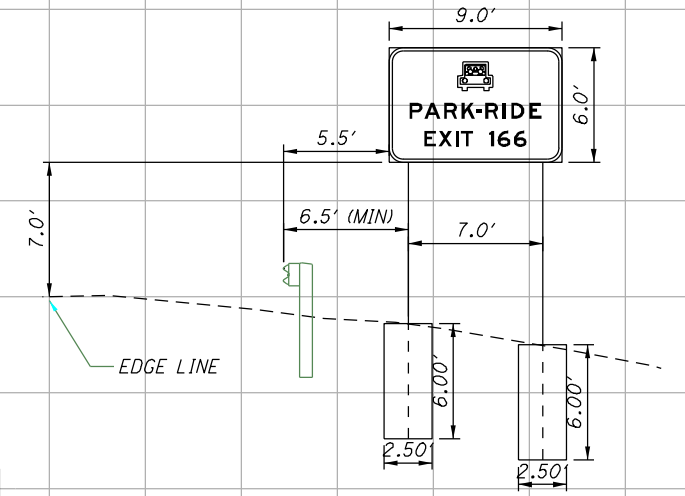
BEHIND GUARDRAIL



S-85
HOC-33-5.70 RT WB

W10X12 - 41.9 FT

BEHIND GUARDRAIL

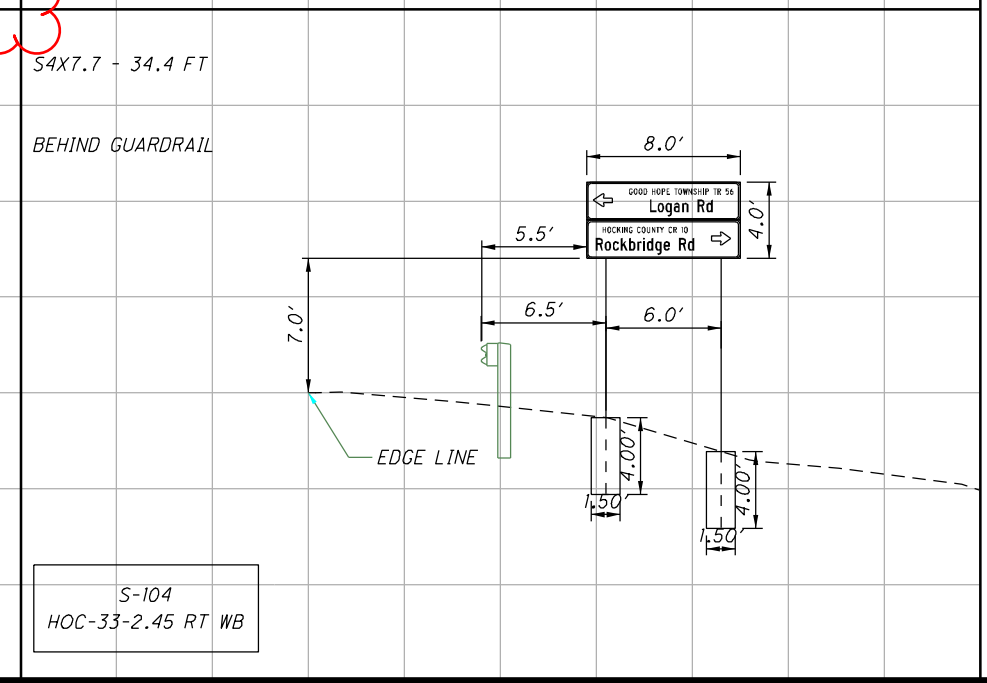
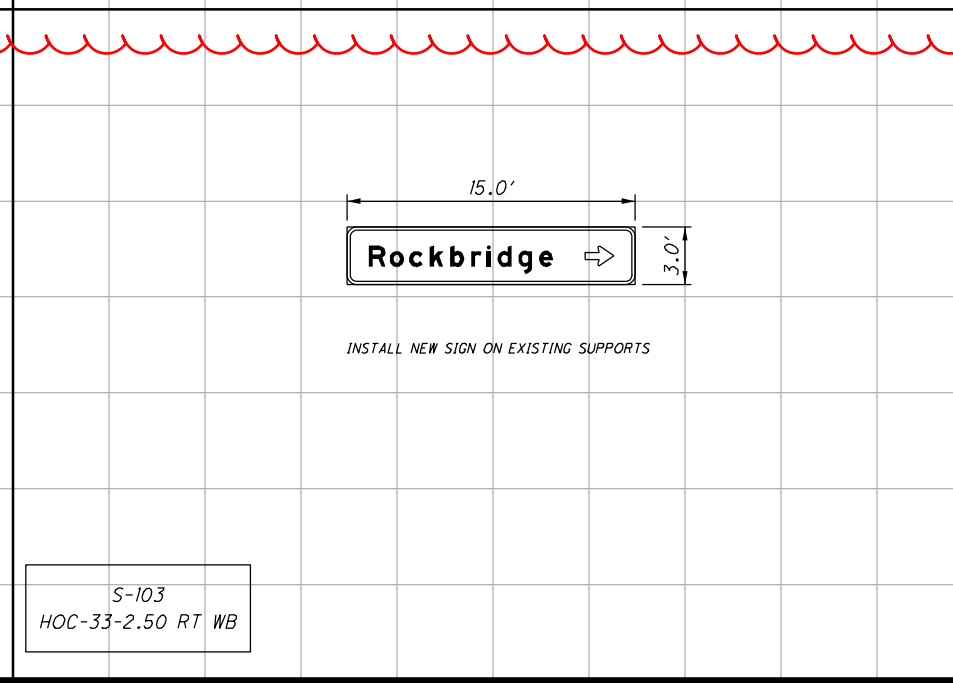
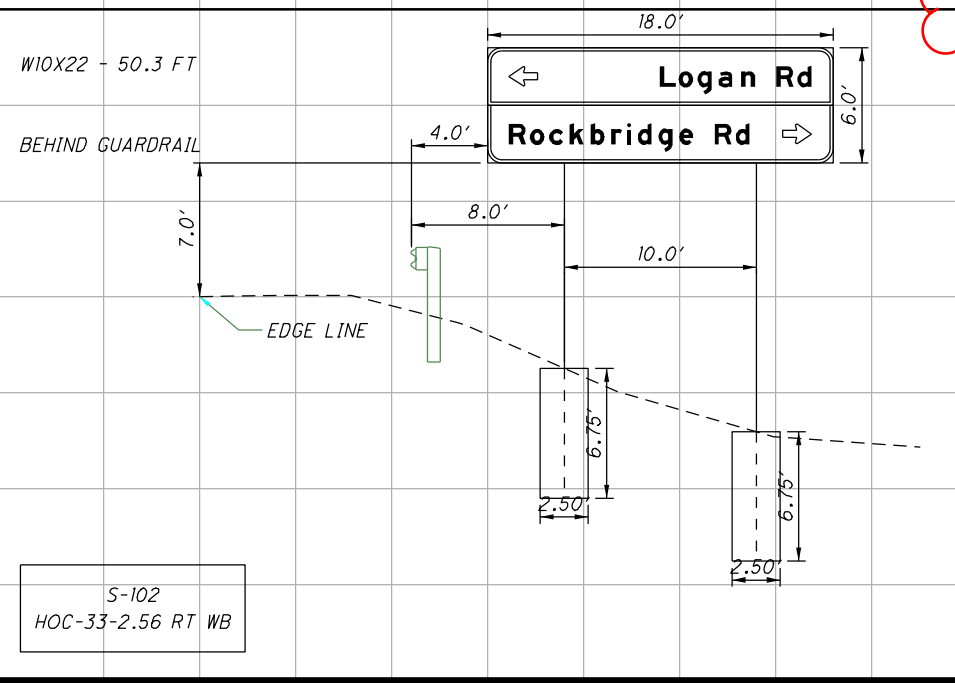
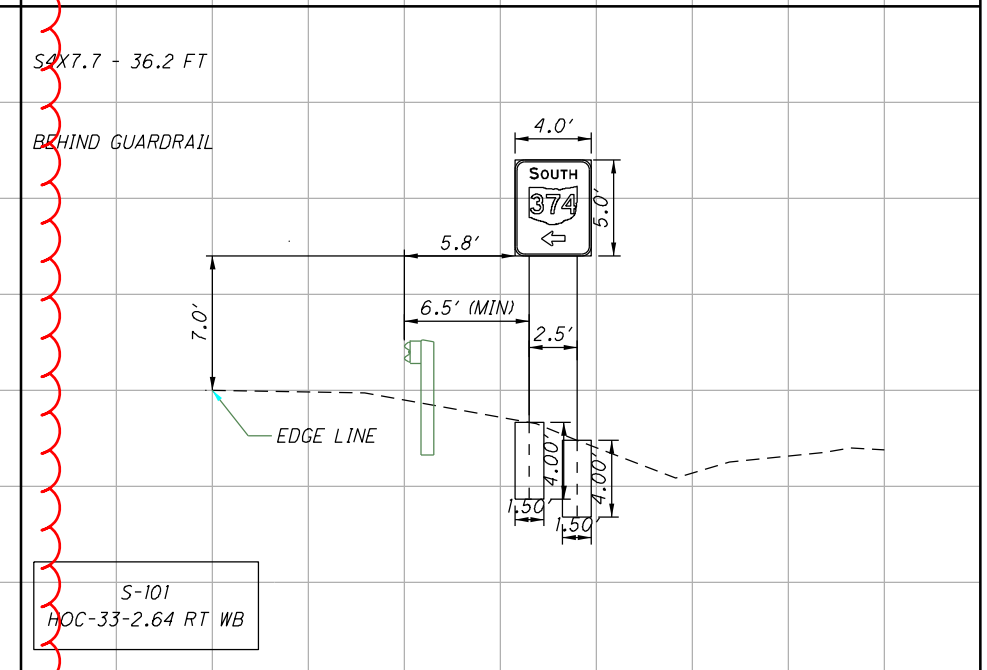
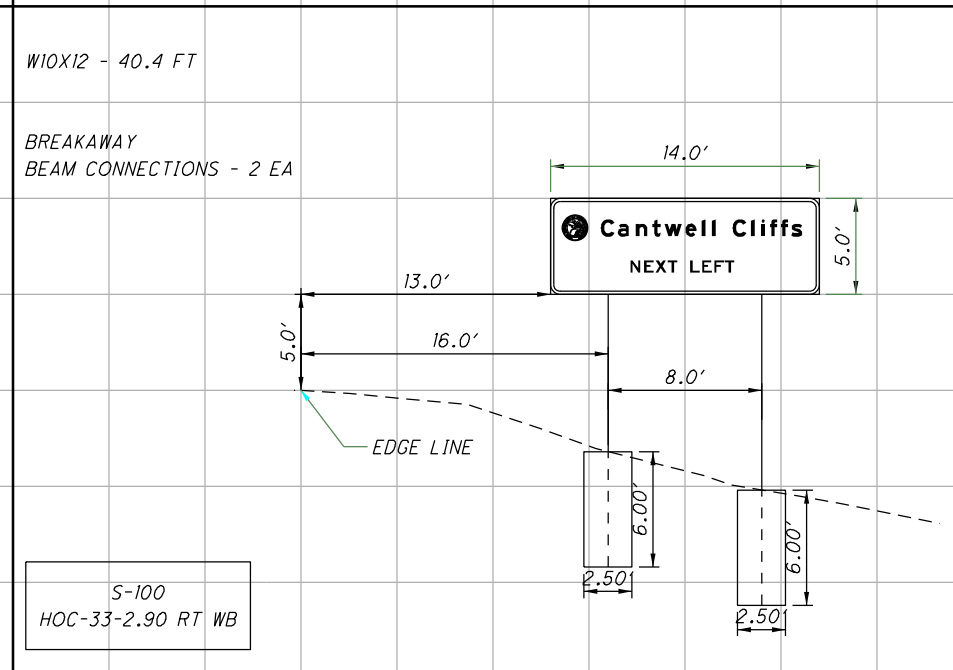
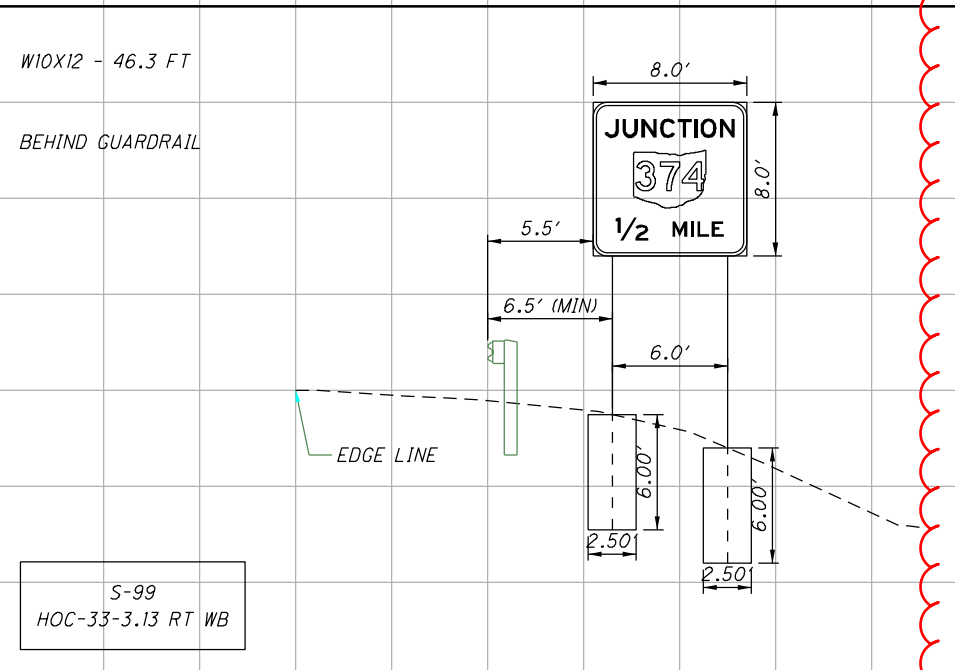
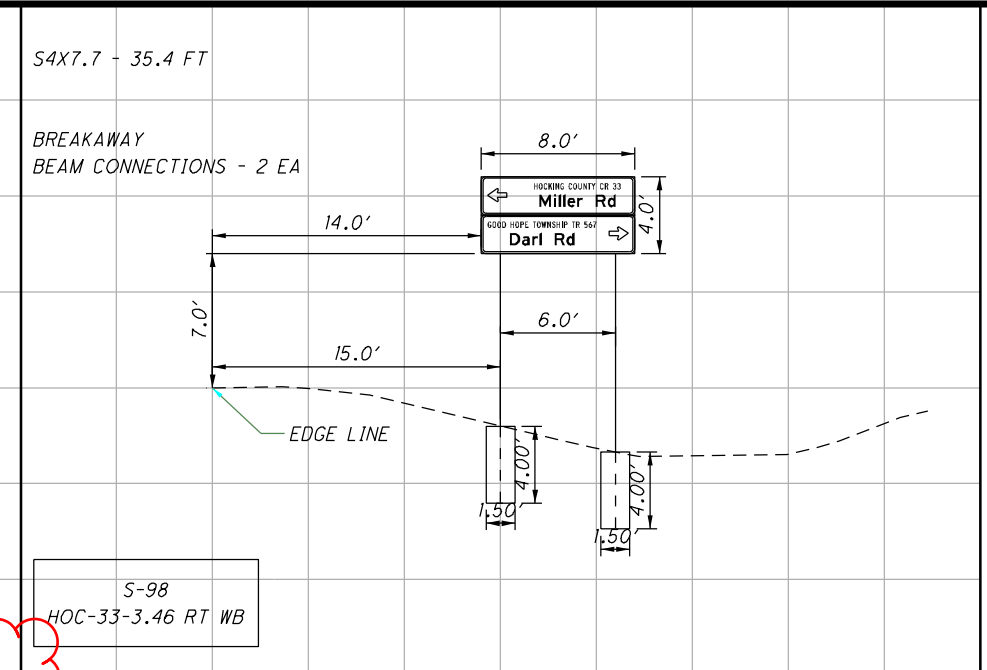
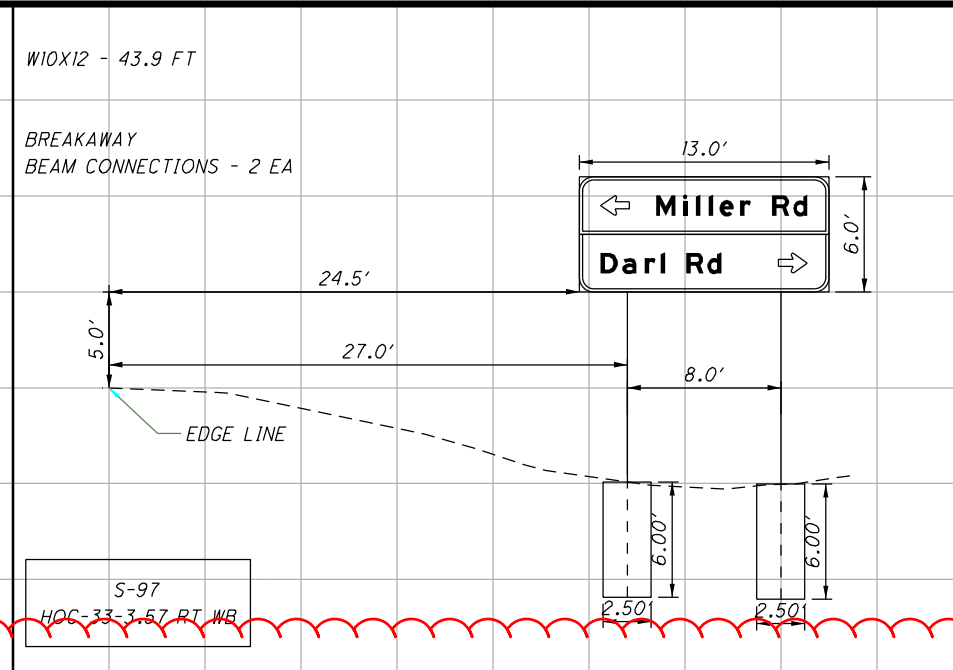
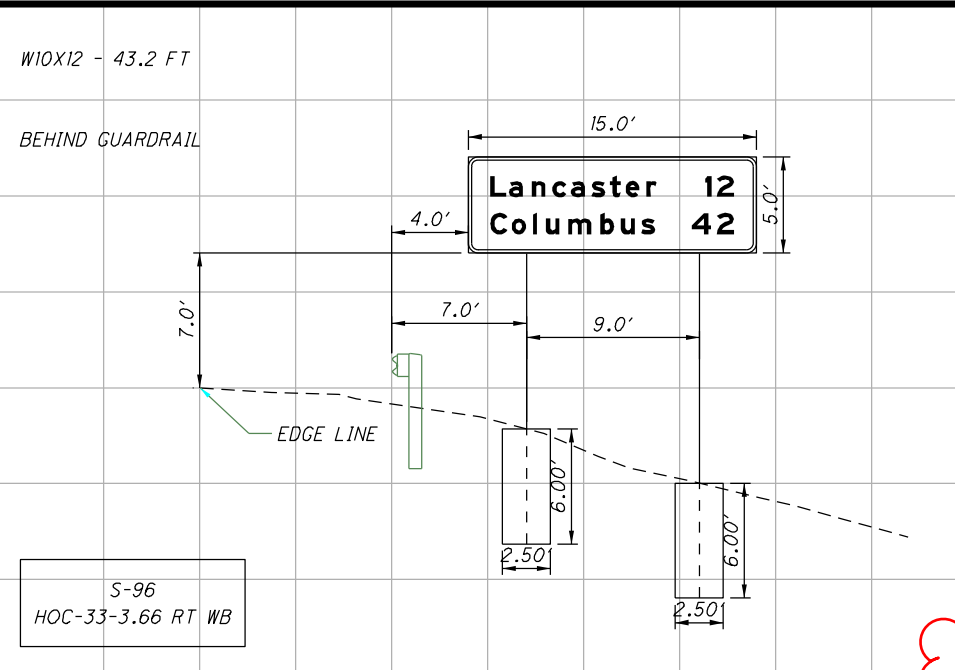


S-86
HOC-33-5.53 RT WB

CALCULATED
SSE
CHECKED
TEC

HOC-33/ LEAD IN GROUND MOUNT SIGN ELEVATIONS (11 / 19)

I:\ProjectData\10\112334 - D10E XSIGNFY2022\Design\112334 - Sign Elevations.dgn SheetViews 12/13/2021 8:14:38 AM tcomden



CALCULATED SSE CHECKED TEC
HOC-33/ LEAD IN GROUND MOUNT SIGN ELEVATIONS (13/ 19)