

PID NO. 18904

CENTERLINE SURVEY PLAT
BEGIN PROJECT TO STA. 200+00

PAU/DEF-24-0.00/0.00

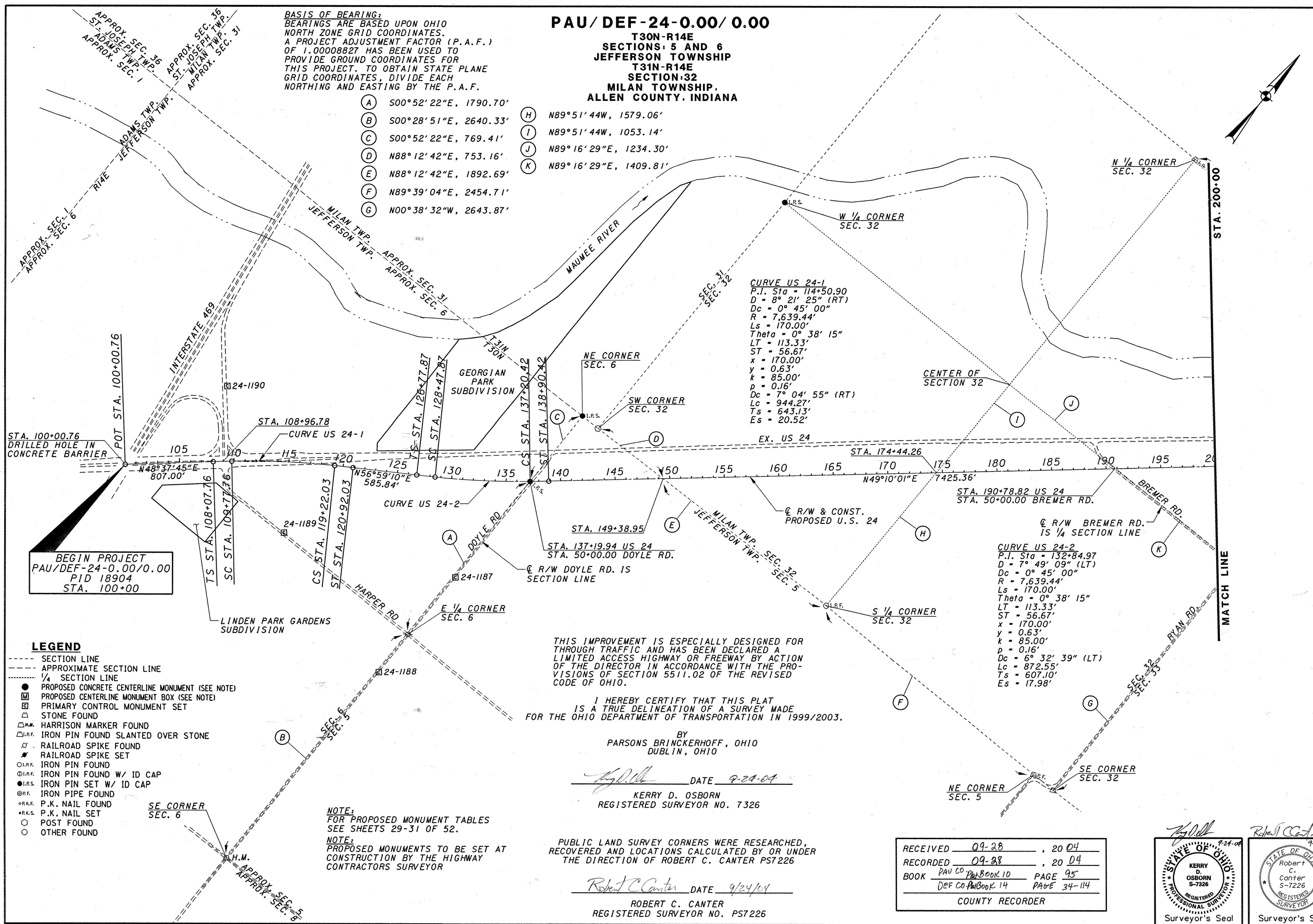
1/52

PAU/DEF-24-0.00/0.00

T30N-R14E
SECTIONS 5 AND 6
JEFFERSON TOWNSHIP
T31N-R14E
SECTION 32
MILAN TOWNSHIP,
ALLEN COUNTY, INDIANA

BASIS OF BEARING:
BEARINGS ARE BASED UPON OHIO
NORTH ZONE GRID COORDINATES.
A PROJECT ADJUSTMENT FACTOR (P.A.F.)
OF 1.00008827 HAS BEEN USED TO
PROVIDE GROUND COORDINATES FOR
THIS PROJECT. TO OBTAIN STATE PLANE
GRID COORDINATES, DIVIDE EACH
NORTHING AND EASTING BY THE P.A.F.

- (A) S00°52'22"E, 1790.70'
- (B) S00°28'51"E, 2640.33'
- (C) S00°52'22"E, 769.41'
- (D) N88°12'42"E, 753.16'
- (E) N88°12'42"E, 1892.69'
- (F) N89°39'04"E, 2454.71'
- (G) N00°38'32"W, 2643.87'
- (H) N89°51'44"W, 1579.06'
- (I) N89°51'44"W, 1053.14'
- (J) N89°16'29"E, 1234.30'
- (K) N89°16'29"E, 1409.81'



BEGIN PROJECT
PAU/DEF-24-0.00/0.00
PID 18904
STA. 100+00

LEGEND

- SECTION LINE
- - - - - APPROXIMATE SECTION LINE
- 1/4 SECTION LINE
- PROPOSED CONCRETE CENTERLINE MONUMENT (SEE NOTE)
- PROPOSED CENTERLINE MONUMENT BOX (SEE NOTE)
- PRIMARY CONTROL MONUMENT SET
- △ STONE FOUND
- △ H.M. HARRISON MARKER FOUND
- △ I.R.F. IRON PIN FOUND SLANTED OVER STONE
- ⊙ RAILROAD SPIKE FOUND
- ⊙ RAILROAD SPIKE SET
- I.R.F. IRON PIN FOUND
- I.R.F. IRON PIN FOUND W/ ID CAP
- I.R.S. IRON PIN SET W/ ID CAP
- I.R.F. IRON PIPE FOUND
- P.K.F. P.K. NAIL FOUND
- P.K.S. P.K. NAIL SET
- POST FOUND
- OTHER FOUND

THIS IMPROVEMENT IS ESPECIALLY DESIGNED FOR THROUGH TRAFFIC AND HAS BEEN DECLARED A LIMITED ACCESS HIGHWAY OR FREEWAY BY ACTION OF THE DIRECTOR IN ACCORDANCE WITH THE PROVISIONS OF SECTION 5511.02 OF THE REVISED CODE OF OHIO.

I HEREBY CERTIFY THAT THIS PLAT IS A TRUE DELINEATION OF A SURVEY MADE FOR THE OHIO DEPARTMENT OF TRANSPORTATION IN 1999/2003.


BY
PARSONS BRINCKERHOFF, OHIO
DUBLIN, OHIO

Kerry D. Osborn DATE 9-24-04
KERRY D. OSBORN
REGISTERED SURVEYOR NO. 7326

PUBLIC LAND SURVEY CORNERS WERE RESEARCHED, RECOVERED AND LOCATIONS CALCULATED BY OR UNDER THE DIRECTION OF ROBERT C. CANTER PS7226

Robert C. Canter DATE 9/24/04
ROBERT C. CANTER
REGISTERED SURVEYOR NO. PS7226

RECEIVED	09-28	, 20 04
RECORDED	09-28	, 20 04
BOOK	PAU CO Plat BOOK 10	PAGE 95
	DEF CO Plat BOOK 14	PAGE 34-114
COUNTY RECORDER		

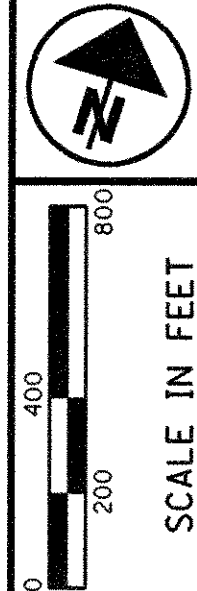


NOTE:
FOR PROPOSED MONUMENT TABLES
SEE SHEETS 29-31 OF 52.
NOTE:
PROPOSED MONUMENTS TO BE SET AT
CONSTRUCTION BY THE HIGHWAY
CONTRACTORS SURVEYOR

BASIS OF BEARING:
 BEARINGS ARE BASED UPON OHIO
 NORTH ZONE GRID COORDINATES.
 A PROJECT ADJUSTMENT FACTOR (P.A.F.)
 OF 1.00008827 HAS BEEN USED TO
 PROVIDE GROUND COORDINATES FOR
 THIS PROJECT. TO OBTAIN STATE PLANE
 GRID COORDINATES, DIVIDE EACH
 NORTHING AND EASTING BY THE P.A.F.

PAU/DEF-24-0.00/0.00

T31N-R14E
 SECTIONS: 27, 28, 32 AND 33
 MILAN TOWNSHIP
 ALLEN COUNTY, INDIANA

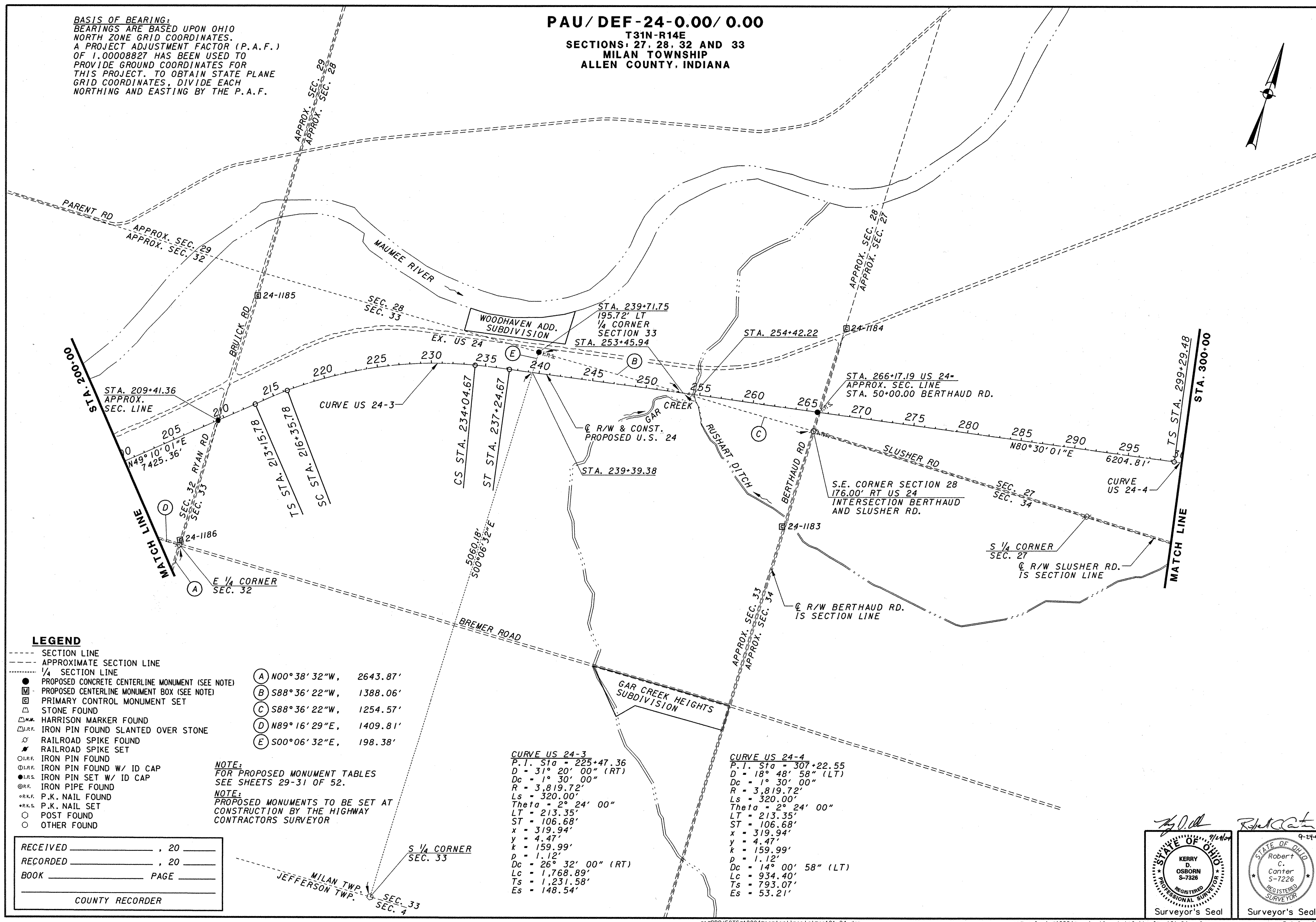


PID NO.
18904

CENTERLINE SURVEY PLAT
 STA. 200+00 TO STA. 300+00

PAU/DEF-24-0.00/0.00

2 / 52



LEGEND

- SECTION LINE
- - - - APPROXIMATE SECTION LINE
- 1/4 SECTION LINE
- PROPOSED CONCRETE CENTERLINE MONUMENT (SEE NOTE)
- PROPOSED CENTERLINE MONUMENT BOX (SEE NOTE)
- PRIMARY CONTROL MONUMENT SET
- △ STONE FOUND
- △ H.M. HARRISON MARKER FOUND
- △ I.P.F. IRON PIN FOUND SLANTED OVER STONE
- RAILROAD SPIKE FOUND
- RAILROAD SPIKE SET
- I.P.F. IRON PIN FOUND
- I.P.F. IRON PIN FOUND W/ ID CAP
- I.P.S. IRON PIN SET W/ ID CAP
- I.P.F. IRON PIPE FOUND
- P.K.F. P.K. NAIL FOUND
- P.K.S. P.K. NAIL SET
- POST FOUND
- OTHER FOUND

- (A) N00°38'32"W, 2643.87'
- (B) S88°36'22"W, 1388.06'
- (C) S88°36'22"W, 1254.57'
- (D) N89°16'29"E, 1409.81'
- (E) S00°06'32"E, 198.38'

NOTE:
 FOR PROPOSED MONUMENT TABLES
 SEE SHEETS 29-31 OF 52.

NOTE:
 PROPOSED MONUMENTS TO BE SET AT
 CONSTRUCTION BY THE HIGHWAY
 CONTRACTORS SURVEYOR

CURVE US 24-3
 P.I. Sta = 225+47.36
 D = 31° 20' 00" (RT)
 Dc = 1° 30' 00"
 R = 3,819.72'
 Ls = 320.00'
 Theta = 2° 24' 00"
 LT = 213.35'
 ST = 106.68'
 x = 319.94'
 y = 4.47'
 k = 159.99'
 p = 1.12'
 Dc = 26° 32' 00" (RT)
 Lc = 1,768.89'
 Ts = 1,231.58'
 Es = 148.54'

CURVE US 24-4
 P.I. Sta = 307+22.55
 D = 18° 48' 58" (LT)
 Dc = 1° 30' 00"
 R = 3,819.72'
 Ls = 320.00'
 Theta = 2° 24' 00"
 LT = 213.35'
 ST = 106.68'
 x = 319.94'
 y = 4.47'
 k = 159.99'
 p = 1.12'
 Dc = 14° 00' 58" (LT)
 Lc = 934.40'
 Ts = 793.07'
 Es = 53.21'

RECEIVED _____, 20____
 RECORDED _____, 20____
 BOOK _____ PAGE _____
 COUNTY RECORDER

Robert D. Osborn
 S-7326
 Registered Professional Surveyor

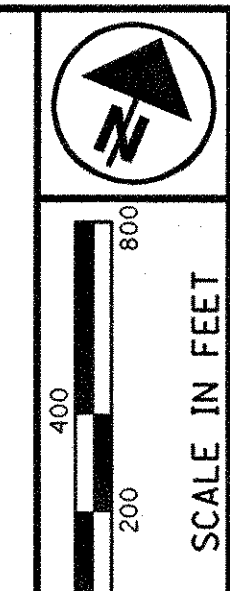
Robert C. Center
 S-7226
 Registered Professional Surveyor

PAU/DEF-24-0.00/0.00

T31N-R14E
SECTIONS: 25, 26 AND 27
MILAN TOWNSHIP
ALLEN COUNTY, INDIANA

BASIS OF BEARING:
BEARINGS ARE BASED UPON OHIO
NORTH ZONE GRID COORDINATES.
A PROJECT ADJUSTMENT FACTOR (P.A.F.)
OF 1.00008827 HAS BEEN USED TO
PROVIDE GROUND COORDINATES FOR
THIS PROJECT. TO OBTAIN STATE PLANE
GRID COORDINATES, DIVIDE EACH
NORTHING AND EASTING BY THE P.A.F.

CURVE US 24-4
P.I. STA = 307+22.55
D = 18° 48' 58" (LT)
Dc = 1° 30' 00"
R = 3,819.72'
Ls = 320.00'
Theta = 2° 24' 00"
LT = 213.35'
ST = 106.68'
x = 319.94'
y = 4.47'
k = 159.99'
p = 1.12'
Dc = 14° 00' 58" (LT)
Lc = 934.40'
Ts = 793.07'
Es = 53.21'

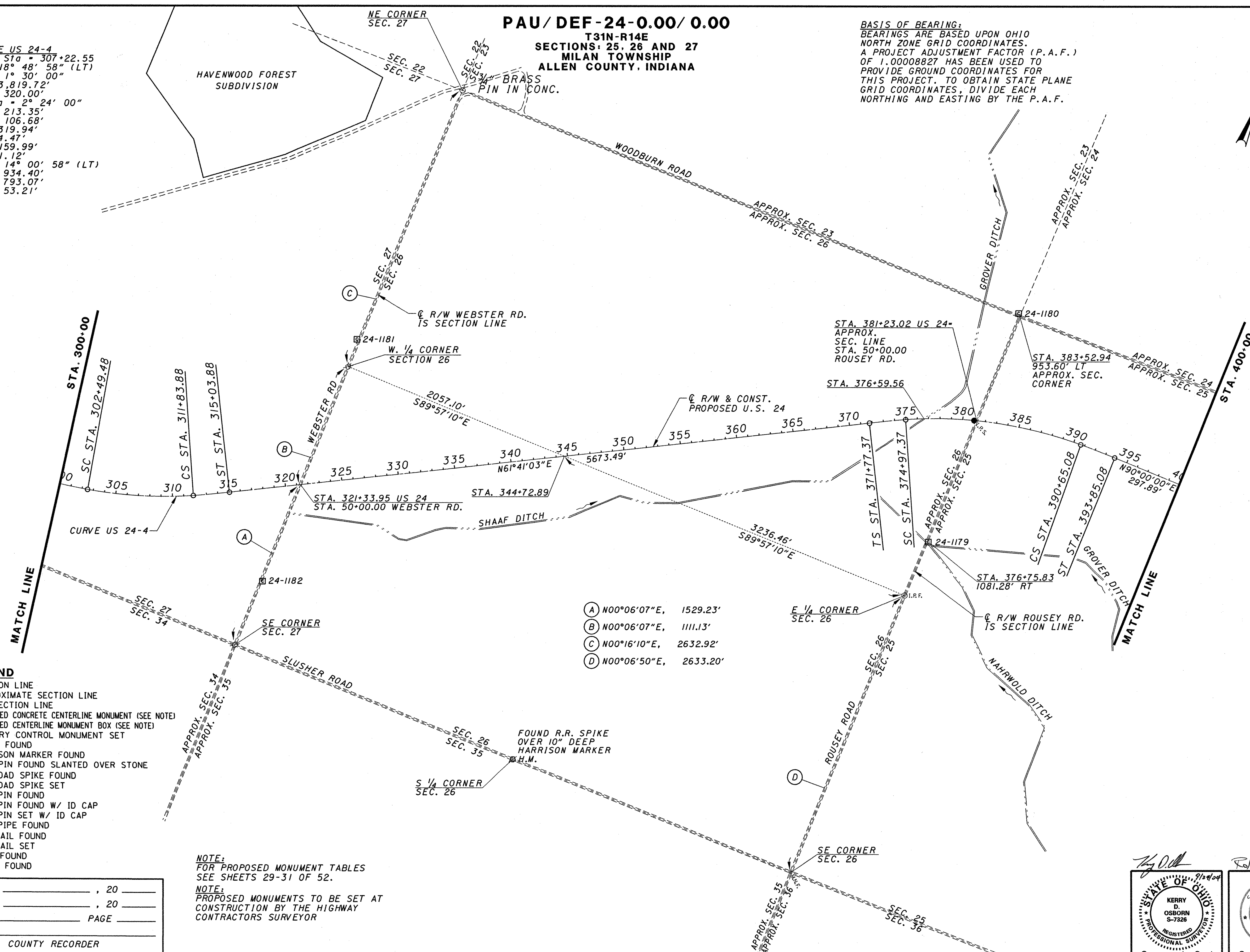


PID NO.
18904

CENTERLINE SURVEY PLAT
STA. 260+00 TO STA. 340+00

PAU/DEF-24-0.00/0.00

3/52



- (A) N00°06'07"E, 1529.23'
- (B) N00°06'07"E, 1111.13'
- (C) N00°16'10"E, 2632.92'
- (D) N00°06'50"E, 2633.20'

- LEGEND**
- SECTION LINE
 - - - - APPROXIMATE SECTION LINE
 - 1/4 SECTION LINE
 - PROPOSED CONCRETE CENTERLINE MONUMENT (SEE NOTE)
 - PROPOSED CENTERLINE MONUMENT BOX (SEE NOTE)
 - ⊠ PRIMARY CONTROL MONUMENT SET
 - ⊡ STONE FOUND
 - ⊠ HARRISON MARKER FOUND
 - ⊠ I.R.F. IRON PIN FOUND SLANTED OVER STONE
 - ⊠ RAILROAD SPIKE FOUND
 - ⊠ RAILROAD SPIKE SET
 - ⊠ I.R.F. IRON PIN FOUND
 - ⊠ I.R.F. IRON PIN FOUND W/ ID CAP
 - ⊠ I.R.F. IRON PIN SET W/ ID CAP
 - ⊠ I.R.F. IRON PIPE FOUND
 - ⊠ P.K. NAIL FOUND
 - ⊠ P.K. NAIL SET
 - POST FOUND
 - OTHER FOUND

NOTE:
FOR PROPOSED MONUMENT TABLES
SEE SHEETS 29-31 OF 52.

NOTE:
PROPOSED MONUMENTS TO BE SET AT
CONSTRUCTION BY THE HIGHWAY
CONTRACTORS SURVEYOR

RECEIVED _____	, 20 _____
RECORDED _____	, 20 _____
BOOK _____	PAGE _____
COUNTY RECORDER	

Surveyor's Seal

Surveyor's Seal

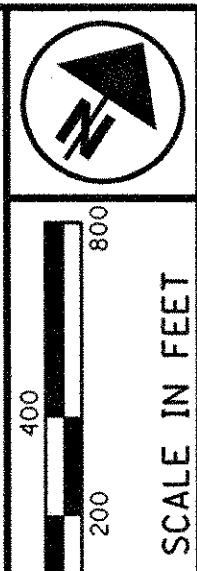
CURVE US 24-5
 P.I. Sta = 383+01.19
 D = 28° 18' 57" (RT)
 Dc = 1° 30' 00"
 R = 3,819.72'
 Ls = 320.00'
 Theta = 2° 24' 00"
 LT = 213.35'
 ST = 106.68'
 x = 319.94'
 y = 4.47'
 k = 159.99'
 p = 1.12'
 Dc = 23° 30' 57" (RT)
 Lc = 1,567.71'
 Ts = 1,123.82'
 Es = 120.81'

CURVE US 24-6
 P.I. Sta = 494+61.69
 D = 41° 55' 30" (RT)
 Dc = 1° 30' 00"
 R = 3,819.72'
 Ls = 320.00'
 Theta = 2° 24' 00"
 LT = 213.35'
 ST = 106.68'
 x = 319.94'
 y = 4.47'
 k = 159.99'
 p = 1.12'
 Dc = 37° 07' 30" (RT)
 Lc = 2,474.99'
 Ts = 1,623.80'
 Es = 271.92'

PAU/DEF-24-0.00/0.00

**T31N-R14E
 SECTION: 25
 MILAN TOWNSHIP
 T31N-R15E
 SECTIONS: 19 AND 30
 MILAN TOWNSHIP
 ALLEN COUNTY, INDIANA**

BASIS OF BEARING:
 BEARINGS ARE BASED UPON OHIO
 NORTH ZONE GRID COORDINATES.
 A PROJECT ADJUSTMENT FACTOR (P.A.F.)
 OF 1.00008827 HAS BEEN USED TO
 PROVIDE GROUND COORDINATES FOR
 THIS PROJECT. TO OBTAIN STATE PLANE
 GRID COORDINATES, DIVIDE EACH
 NORTHING AND EASTING BY THE P.A.F.



PID NO.
18904

**CENTERLINE SURVEY PLAT
 STA. 400+00 TO STA. 500+00**

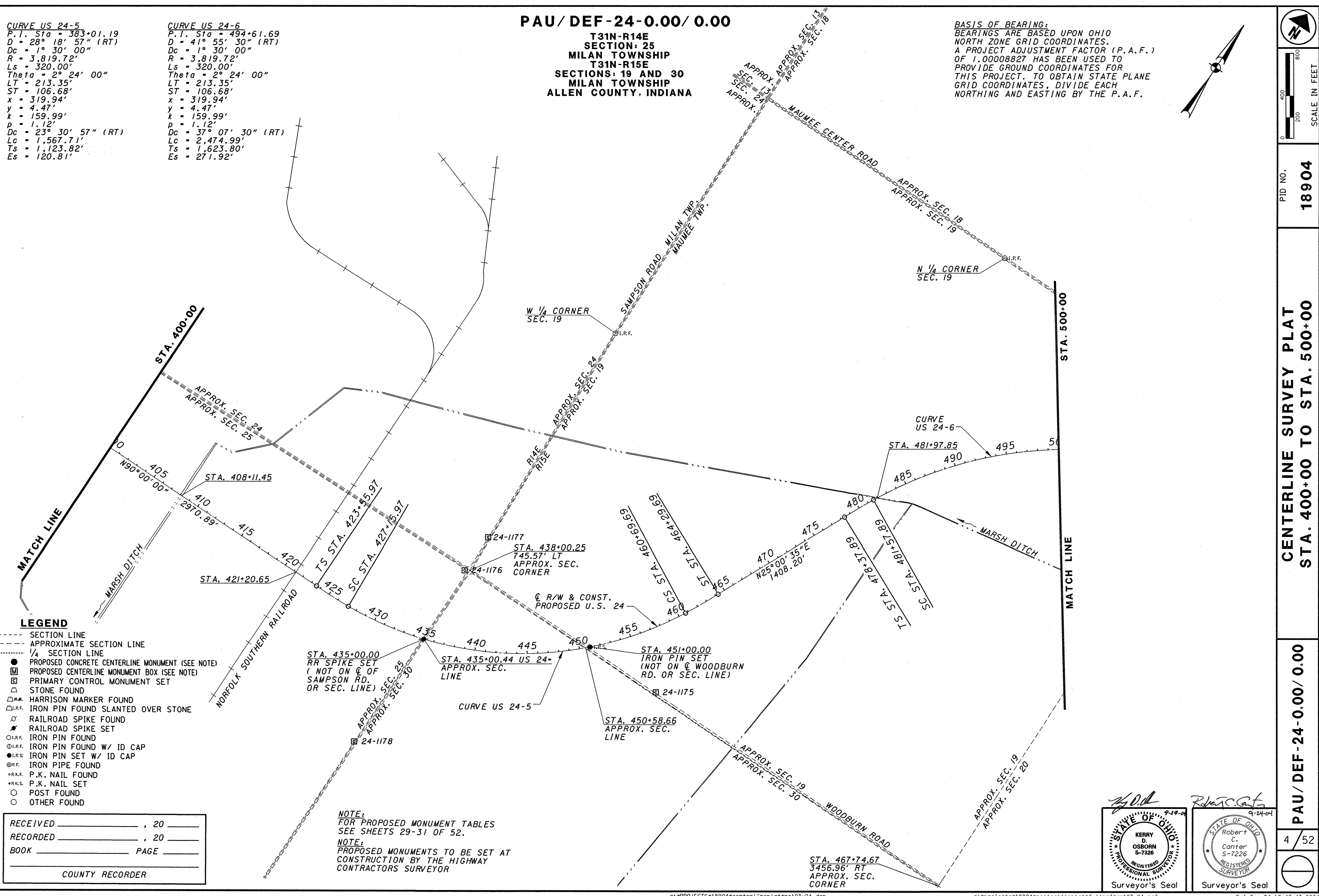
PAU/DEF-24-0.00/0.00

4 / 52

- LEGEND**
- SECTION LINE
 - - - - - APPROXIMATE SECTION LINE
 - 1/4 SECTION LINE
 - PROPOSED CONCRETE CENTERLINE MONUMENT (SEE NOTE)
 - PROPOSED CENTERLINE MONUMENT BOX (SEE NOTE)
 - PRIMARY CONTROL MONUMENT SET
 - △ STONE FOUND
 - △ H.M. HARRISON MARKER FOUND
 - △ I.R.F. IRON PIN FOUND SLANTED OVER STONE
 - ⊗ RAILROAD SPIKE FOUND
 - ⊗ RAILROAD SPIKE SET
 - I.R.F. IRON PIN FOUND
 - I.R.F. IRON PIN FOUND W/ ID CAP
 - I.R.S. IRON PIN SET W/ ID CAP
 - I.R.F. IRON PIPE FOUND
 - P.K.F. P.K. NAIL FOUND
 - P.K.S. P.K. NAIL SET
 - POST FOUND
 - OTHER FOUND

RECEIVED _____	, 20 _____
RECORDED _____	, 20 _____
BOOK _____	PAGE _____
COUNTY RECORDER	

NOTE:
 FOR PROPOSED MONUMENT TABLES
 SEE SHEETS 29-31 OF 52.
NOTE:
 PROPOSED MONUMENTS TO BE SET AT
 CONSTRUCTION BY THE HIGHWAY
 CONTRACTORS SURVEYOR



[Signature]

STATE OF OHIO
 KERRY D. OSBORN
 S-7326
 REGISTERED PROFESSIONAL SURVEYOR

Surveyor's Seal

[Signature]

STATE OF OHIO
 Robert C. Canter
 S-7226
 REGISTERED PROFESSIONAL SURVEYOR

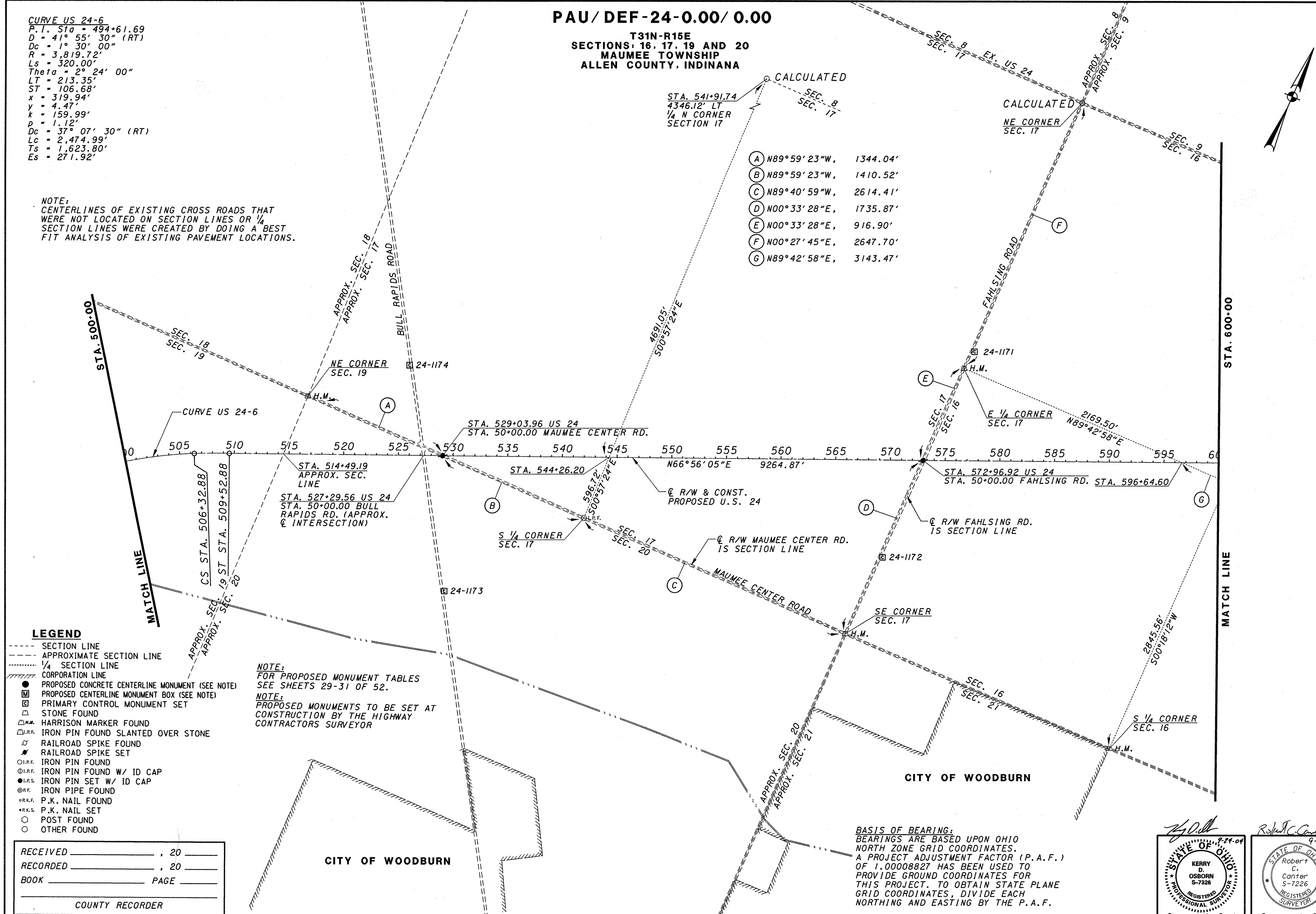
Surveyor's Seal

PAU/DEF-24-0.00/0.00

T31N-R15E
SECTIONS 16, 17, 19 AND 20
MAUMEE TOWNSHIP
ALLEN COUNTY, INDIANNA

CURVE US 24-6
P.I. Sta = 494+61.69
D = 41° 55' 30" (RT)
Dc = 1° 30' 00"
R = 3,819.72'
Ls = 320.00'
Theta = 2° 24' 00"
LT = 213.35'
ST = 106.68'
x = 319.94'
y = 4.47'
k = 159.99'
p = 1.12'
Dc = 37° 07' 30" (RT)
Lc = 2,474.99'
Ts = 1,623.80'
Es = 271.92'

NOTE:
CENTERLINES OF EXISTING CROSS ROADS THAT
WERE NOT LOCATED ON SECTION LINES OR 1/4
SECTION LINES WERE CREATED BY DOING A BEST
FIT ANALYSIS OF EXISTING PAVEMENT LOCATIONS.



- (A) N89°59'23"W, 1344.04'
- (B) N89°59'23"W, 1410.52'
- (C) N89°40'59"W, 2614.41'
- (D) N00°33'28"E, 1735.87'
- (E) N00°33'28"E, 916.90'
- (F) N00°27'45"E, 2647.70'
- (G) N89°42'58"E, 3143.47'

LEGEND

- SECTION LINE
- - - - APPROXIMATE SECTION LINE
- 1/4 SECTION LINE
- ||||| CORPORATION LINE
- PROPOSED CONCRETE CENTERLINE MONUMENT (SEE NOTE)
- PROPOSED CENTERLINE MONUMENT BOX (SEE NOTE)
- PRIMARY CONTROL MONUMENT SET
- △ STONE FOUND
- △ H.M. HARRISON MARKER FOUND
- △ I.P.F. IRON PIN FOUND SLANTED OVER STONE
- △ RAILROAD SPIKE FOUND
- △ RAILROAD SPIKE SET
- I.P.F. IRON PIN FOUND
- I.P.F. IRON PIN FOUND W/ ID CAP
- I.P.S. IRON PIN SET W/ ID CAP
- I.P.F. IRON PIPE FOUND
- P.K.F. P.K. NAIL FOUND
- P.K.S. P.K. NAIL SET
- POST FOUND
- OTHER FOUND

NOTE:
FOR PROPOSED MONUMENT TABLES
SEE SHEETS 29-31 OF 52.
NOTE:
PROPOSED MONUMENTS TO BE SET AT
CONSTRUCTION BY THE HIGHWAY
CONTRACTORS SURVEYOR

BASIS OF BEARING:
BEARINGS ARE BASED UPON OHIO
NORTH ZONE GRID COORDINATES.
A PROJECT ADJUSTMENT FACTOR (P.A.F.)
OF 1.00008827 HAS BEEN USED TO
PROVIDE GROUND COORDINATES FOR
THIS PROJECT. TO OBTAIN STATE PLANE
GRID COORDINATES, DIVIDE EACH
NORTHING AND EASTING BY THE P.A.F.

RECEIVED _____, 20____
RECORDED _____, 20____
BOOK _____ PAGE _____
COUNTY RECORDER

Professional Surveyor's Seal for Kerry D. Osborn, S-7326, State of Ohio. The seal includes the text 'STATE OF OHIO', 'KERRY D. OSBORN S-7326', 'REGISTERED PROFESSIONAL SURVEYOR', and 'Surveyor's Seal'.

PAU/DEF-24-0.00/0.00
CENTERLINE SURVEY PLAT
STA. 500+00 TO STA. 600+00
PID NO. 18904
5/52
SCALE IN FEET
N


CURVE US 24-7
 P.I. STA = 625+85.17
 D = 22° 44' 44" (RT)
 Dc = 0° 30' 00"
 R = 11,459.16'
 Ls = 125.00'
 Theta = 0° 18' 45"
 LT = 83.33'
 ST = 41.67'
 x = 125.00'
 y = 0.23'
 k = 62.50'
 p = 0.06'
 Dc = 22° 07' 14" (RT)
 Lc = 4,424.12'
 Ts = 2,367.42'
 Es = 229.57'

CURVE US 24-8
 P.I. STA = 671+53.12
 D = 16° 18' 17" (LT)
 Dc = 0° 30' 00"
 R = 11,459.16'
 Ls = 125.00'
 Theta = 0° 18' 45"
 LT = 83.33'
 ST = 41.67'
 x = 125.00'
 y = 0.23'
 k = 62.50'
 p = 0.06'
 Dc = 15° 40' 47" (LT)
 Lc = 3,135.93'
 Ts = 1,704.07'
 Es = 117.04'

PAU/DEF-24-0.00/0.00

T31N-R15E
SECTIONS 15 AND 16
FRACTIONAL SECTION 14
MAUMEE TOWNSHIP
ALLEN COUNTY, INDIANA

BASIS OF BEARING:
 BEARINGS ARE BASED UPON OHIO NORTH ZONE GRID COORDINATES. A PROJECT ADJUSTMENT FACTOR (P.A.F.) OF 1.00008827 HAS BEEN USED TO PROVIDE GROUND COORDINATES FOR THIS PROJECT. TO OBTAIN STATE PLANE GRID COORDINATES, DIVIDE EACH NORTHING AND EASTING BY THE P.A.F.



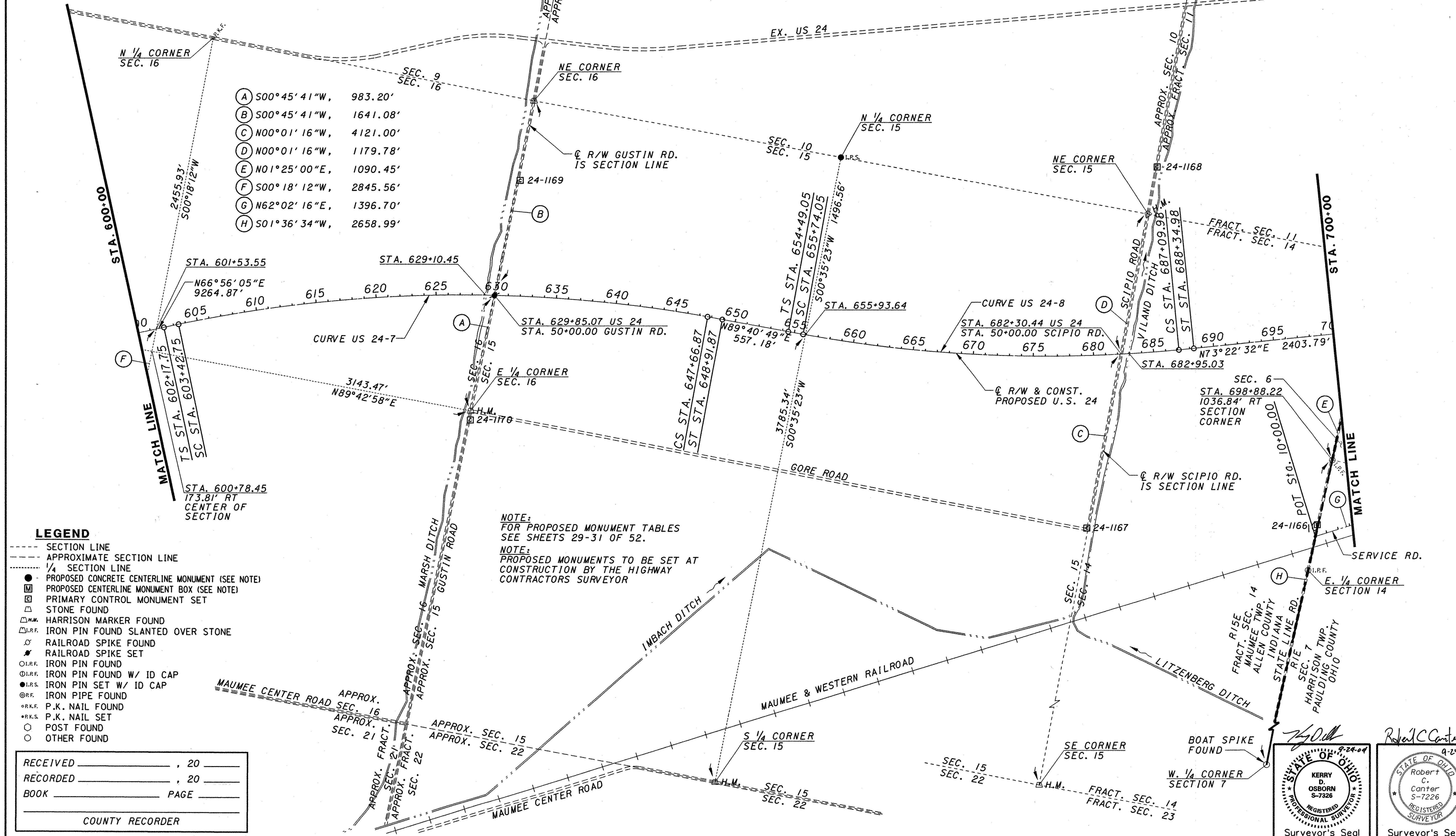
PID NO.
18904

CENTERLINE SURVEY PLAT
STA. 600+00 TO STA. 700+00

PAU/DEF-24-0.00/0.00

6/52

- (A) S00°45'41"W, 983.20'
- (B) S00°45'41"W, 1641.08'
- (C) N00°01'16"W, 4121.00'
- (D) N00°01'16"W, 1179.78'
- (E) N01°25'00"E, 1090.45'
- (F) S00°18'12"W, 2845.56'
- (G) N62°02'16"E, 1396.70'
- (H) S01°36'34"W, 2658.99'



LEGEND

- SECTION LINE
- - - APPROXIMATE SECTION LINE
- 1/4 SECTION LINE
- PROPOSED CONCRETE CENTERLINE MONUMENT (SEE NOTE)
- PROPOSED CENTERLINE MONUMENT BOX (SEE NOTE)
- PRIMARY CONTROL MONUMENT SET
- △ STONE FOUND
- △ H.M. HARRISON MARKER FOUND
- △ I.R.F. IRON PIN FOUND SLANTED OVER STONE
- △ RAILROAD SPIKE FOUND
- △ RAILROAD SPIKE SET
- I.R.F. IRON PIN FOUND
- I.R.F. IRON PIN FOUND W/ ID CAP
- I.R.F. IRON PIN SET W/ ID CAP
- I.R.F. IRON PIPE FOUND
- P.K.F. P.K. NAIL FOUND
- P.K.S. P.K. NAIL SET
- POST FOUND
- OTHER FOUND

NOTE:
 FOR PROPOSED MONUMENT TABLES SEE SHEETS 29-31 OF 52.
NOTE:
 PROPOSED MONUMENTS TO BE SET AT CONSTRUCTION BY THE HIGHWAY CONTRACTORS SURVEYOR

RECEIVED _____	, 20 _____
RECORDED _____	, 20 _____
BOOK _____	PAGE _____
COUNTY RECORDER	

STATE OF OHIO
 KERRY D. OSBORN
 S-7226
 REGISTERED PROFESSIONAL SURVEYOR

Surveyor's Seal

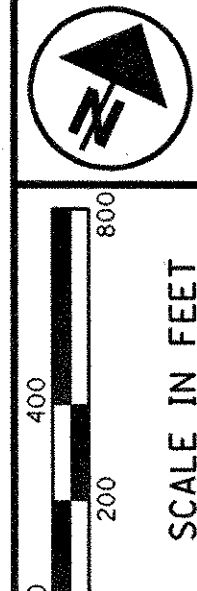
STATE OF OHIO
 Robert C. Center
 S-7226
 REGISTERED PROFESSIONAL SURVEYOR

Surveyor's Seal

- (A) N01°25'00"E, 1090.45'
- (B) N01°25'00"E, 1489.94'
- (C) N01°25'17"E, 2443.98'
- (D) S00°55'50"W, 2624.56'
- (E) S01°17'07"W, 948.33'
- (F) S01°17'07"W, 1441.23'
- (G) N88°56'25"W, 2547.96'
- (H) N88°56'25"W, 123.07'
- (I) N88°55'17"W, 2660.67'
- (J) N00°27'55"E, 542.73'
- (K) S88°52'08"E, 961.10'
- (L) N01°46'54"E, 62.54'
- (M) S88°52'08"E, 1664.87'
- (N) N01°46'54"E, 2598.02'
- (O) N62°02'16"E, 1396.70'

PAU/DEF-24-0.00/0.00

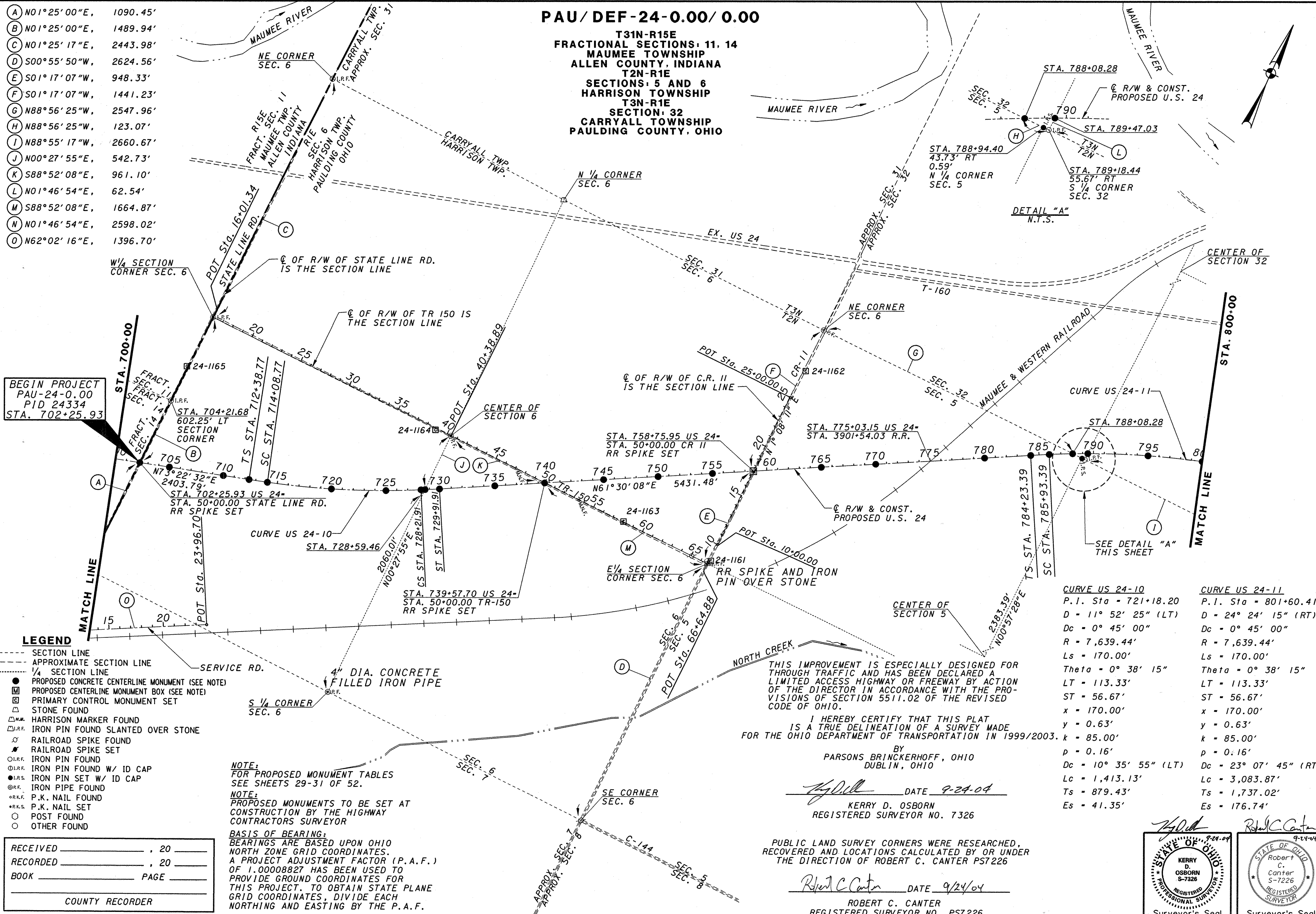
T31N-R15E
 FRACTIONAL SECTIONS: 11, 14
 MAUMEE TOWNSHIP
 ALLEN COUNTY, INDIANA
 T2N-R1E
 SECTIONS: 5 AND 6
 HARRISON TOWNSHIP
 T3N-R1E
 SECTION: 32
 CARRYALL TOWNSHIP
 PAULDING COUNTY, OHIO



PID NO.
18904

CENTERLINE SURVEY PLAT
STA. 700+00 TO STA. 800+00

PAU/DEF-24-0.00/0.00



BEGIN PROJECT
 PAU-24-0.00
 PID 24334
 STA. 702+25.93

- LEGEND**
- SECTION LINE
 - - - - - APPROXIMATE SECTION LINE
 - 1/4 SECTION LINE
 - PROPOSED CONCRETE CENTERLINE MONUMENT (SEE NOTE)
 - PROPOSED CENTERLINE MONUMENT BOX (SEE NOTE)
 - PRIMARY CONTROL MONUMENT SET
 - △ STONE FOUND
 - △ HARRISON MARKER FOUND
 - △ I.P.F. IRON PIN FOUND SLANTED OVER STONE
 - RAILROAD SPIKE FOUND
 - RAILROAD SPIKE SET
 - I.P.F. IRON PIN FOUND
 - I.P.F. IRON PIN FOUND W/ ID CAP
 - I.P.S. IRON PIN SET W/ ID CAP
 - I.P.F. IRON PIPE FOUND
 - P.K. NAIL FOUND
 - P.K. NAIL SET
 - POST FOUND
 - OTHER FOUND

NOTE:
 FOR PROPOSED MONUMENT TABLES
 SEE SHEETS 29-31 OF 52.

NOTE:
 PROPOSED MONUMENTS TO BE SET AT
 CONSTRUCTION BY THE HIGHWAY
 CONTRACTORS SURVEYOR

BASIS OF BEARING:
 BEARINGS ARE BASED UPON OHIO
 NORTH ZONE GRID COORDINATES.
 A PROJECT ADJUSTMENT FACTOR (P.A.F.)
 OF 1.0008827 HAS BEEN USED TO
 PROVIDE GROUND COORDINATES FOR
 THIS PROJECT. TO OBTAIN STATE PLANE
 GRID COORDINATES, DIVIDE EACH
 NORTHING AND EASTING BY THE P.A.F.

RECEIVED _____, 20____
 RECORDED _____, 20____
 BOOK _____ PAGE _____
 COUNTY RECORDER

THIS IMPROVEMENT IS ESPECIALLY DESIGNED FOR
 THROUGH TRAFFIC AND HAS BEEN DECLARED A
 LIMITED ACCESS HIGHWAY OR FREEWAY BY ACTION
 OF THE DIRECTOR IN ACCORDANCE WITH THE PRO-
 VISIONS OF SECTION 5511.02 OF THE REVISED
 CODE OF OHIO.

I HEREBY CERTIFY THAT THIS PLAT
 IS A TRUE DELINEATION OF A SURVEY MADE
 FOR THE OHIO DEPARTMENT OF TRANSPORTATION IN 1999/2003.

BY
 PARSONS BRINCKERHOFF, OHIO
 DUBLIN, OHIO

Kerry D. Osborn DATE 9-24-04


KERRY D. OSBORN
 REGISTERED SURVEYOR NO. 7326

PUBLIC LAND SURVEY CORNERS WERE RESEARCHED,
 RECOVERED AND LOCATIONS CALCULATED BY OR UNDER
 THE DIRECTION OF ROBERT C. CANTER PS7226

Robert C. Canter DATE 9/24/04

ROBERT C. CANTER
 REGISTERED SURVEYOR NO. PS7226

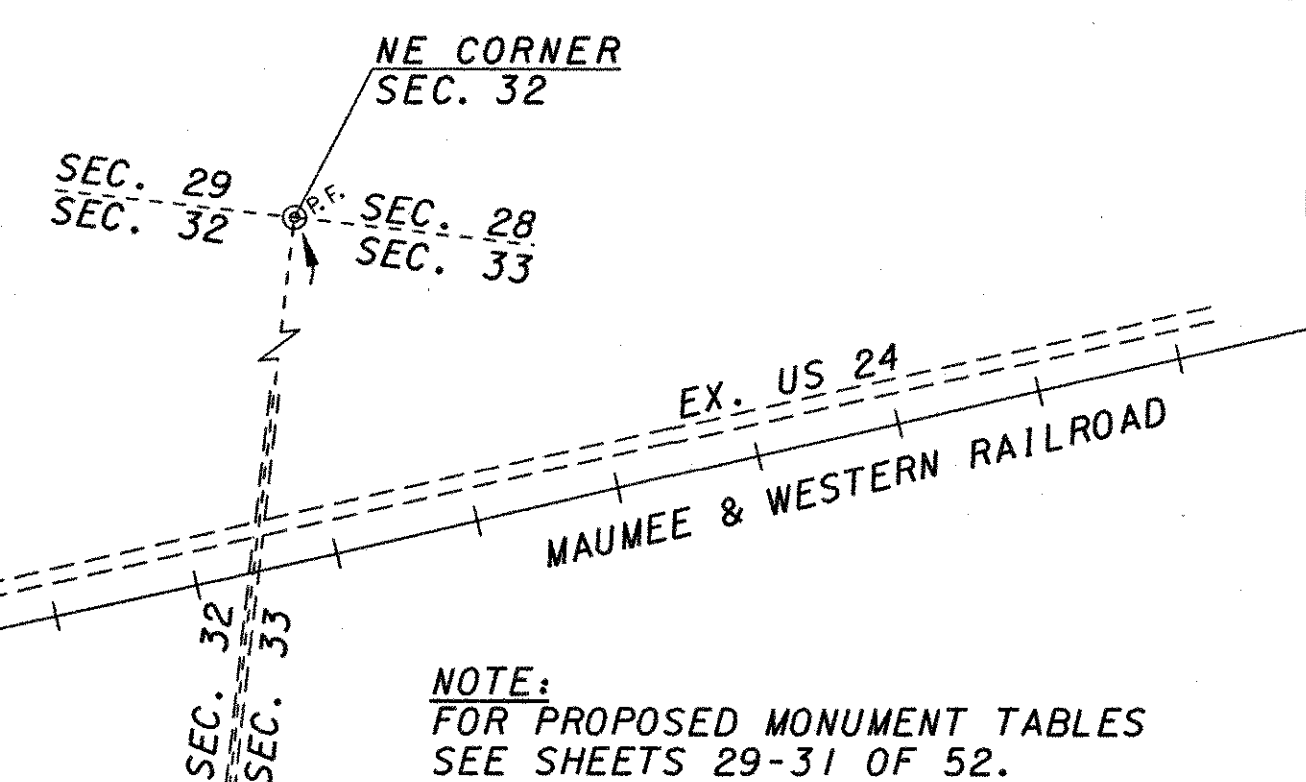
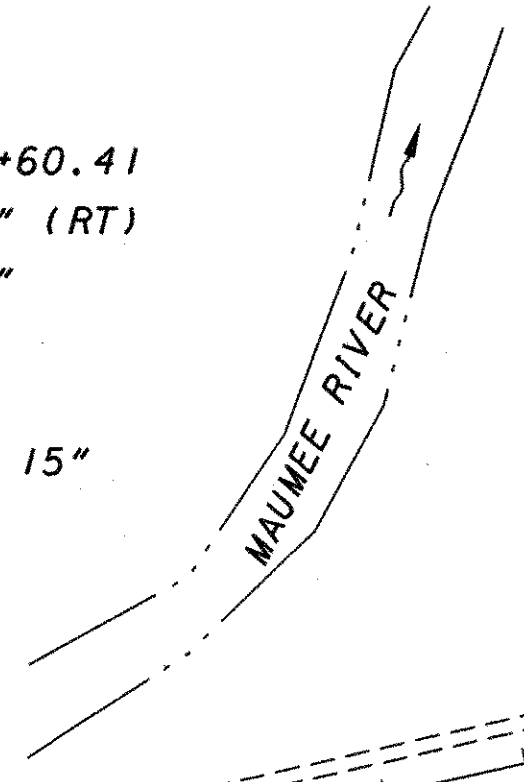
CURVE US 24-10	CURVE US 24-11
P.I. Sta = 721+18.20	P.I. Sta = 801+60.41
D = 11° 52' 25" (LT)	D = 24° 24' 15" (RT)
Dc = 0° 45' 00"	Dc = 0° 45' 00"
R = 7,639.44'	R = 7,639.44'
Ls = 170.00'	Ls = 170.00'
Theta = 0° 38' 15"	Theta = 0° 38' 15"
LT = 113.33'	LT = 113.33'
ST = 56.67'	ST = 56.67'
x = 170.00'	x = 170.00'
y = 0.63'	y = 0.63'
k = 85.00'	k = 85.00'
p = 0.16'	p = 0.16'
Dc = 10° 35' 55" (LT)	Dc = 23° 07' 45" (RT)
Lc = 1,413.13'	Lc = 3,083.87'
Ts = 879.43'	Ts = 1,737.02'
Es = 41.35'	Es = 176.74'



PAU/DEF-24-0.00/0.00

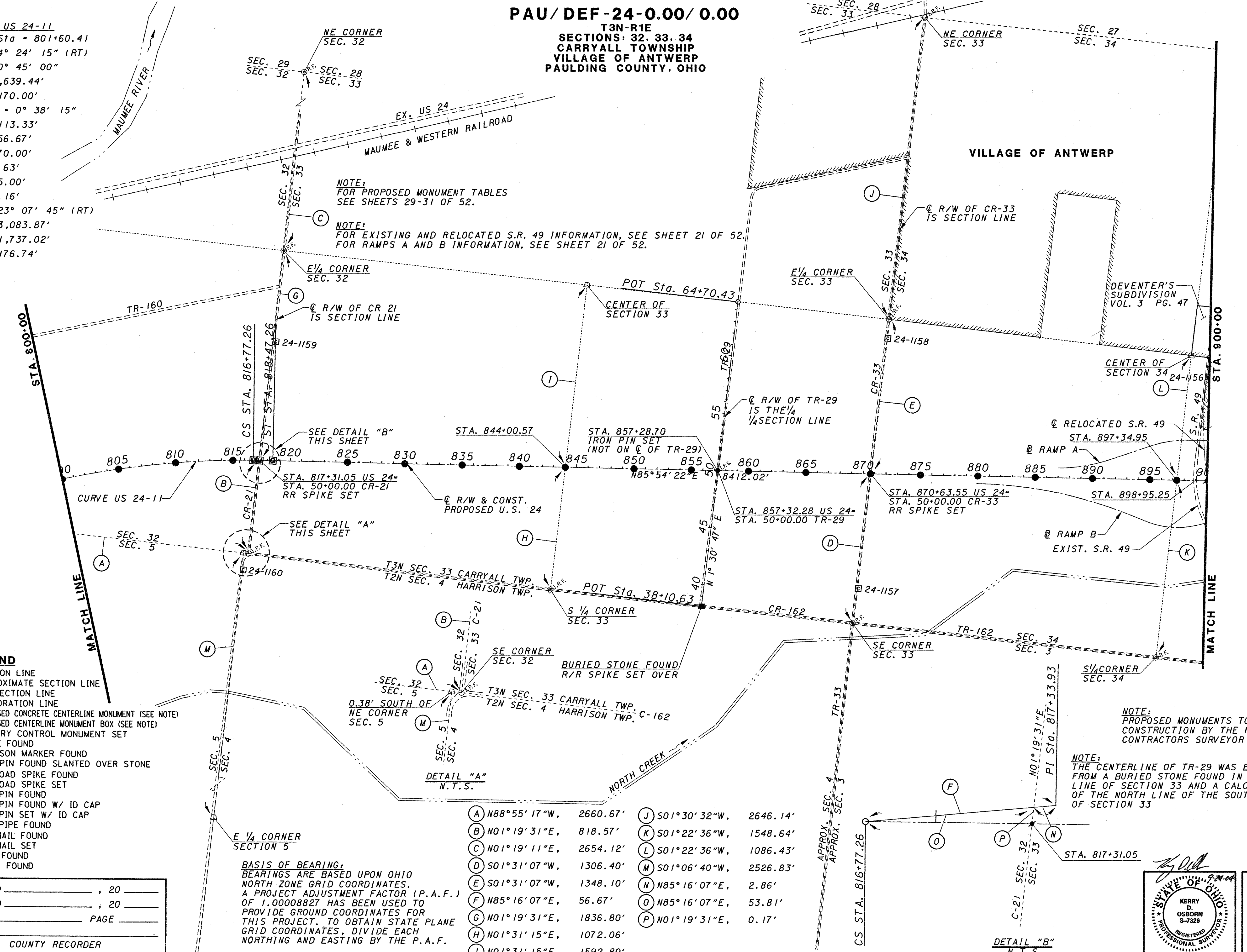
T3N-R1E
SECTIONS 32, 33, 34
CARRYALL TOWNSHIP
VILLAGE OF ANTWERP
PAULDING COUNTY, OHIO

CURVE US 24-11
P.I. Sta = 801+60.41
D = 24° 24' 15" (RT)
Dc = 0° 45' 00"
R = 7,639.44'
Ls = 170.00'
Theta = 0° 38' 15"
LT = 113.33'
ST = 56.67'
x = 170.00'
y = 0.63'
k = 85.00'
p = 0.16'
Dc = 23° 07' 45" (RT)
Lc = 3,083.87'
Ts = 1,737.02'
Es = 176.74'



NOTE:
FOR PROPOSED MONUMENT TABLES
SEE SHEETS 29-31 OF 52.

NOTE:
FOR EXISTING AND RELOCATED S.R. 49 INFORMATION, SEE SHEET 21 OF 52.
FOR RAMPS A AND B INFORMATION, SEE SHEET 21 OF 52.



LEGEND

- SECTION LINE
- - - - - APPROXIMATE SECTION LINE
- 1/4 SECTION LINE
- CORPORATION LINE
- PROPOSED CONCRETE CENTERLINE MONUMENT (SEE NOTE)
- PROPOSED CENTERLINE MONUMENT BOX (SEE NOTE)
- PRIMARY CONTROL MONUMENT SET
- △ STONE FOUND
- △ HARRISON MARKER FOUND
- △ I.P.F. IRON PIN FOUND SLANTED OVER STONE
- △ RAILROAD SPIKE FOUND
- △ RAILROAD SPIKE SET
- I.P.F. IRON PIN FOUND
- I.P.S. IRON PIN SET W/ ID CAP
- I.P.S. IRON PIPE FOUND
- P.K.F. P.K. NAIL FOUND
- P.K.S. P.K. NAIL SET
- POST FOUND
- OTHER FOUND

BASIS OF BEARING:
BEARINGS ARE BASED UPON OHIO
NORTH ZONE GRID COORDINATES.
A PROJECT ADJUSTMENT FACTOR (P.A.F.)
OF 1.00008827 HAS BEEN USED TO
PROVIDE GROUND COORDINATES FOR
THIS PROJECT. TO OBTAIN STATE PLANE
GRID COORDINATES, DIVIDE EACH
NORTHING AND EASTING BY THE P.A.F.

A	N88°55'17"W,	2660.67'	J	S01°30'32"W,	2646.14'
B	N01°19'31"E,	818.57'	K	S01°22'36"W,	1548.64'
C	N01°19'11"E,	2654.12'	L	S01°22'36"W,	1086.43'
D	S01°31'07"W,	1306.40'	M	S01°06'40"W,	2526.83'
E	S01°31'07"W,	1348.10'	N	N85°16'07"E,	2.86'
F	N85°16'07"E,	56.67'	O	N85°16'07"E,	53.81'
G	N01°19'31"E,	1836.80'	P	N01°19'31"E,	0.17'
H	N01°31'15"E,	1072.06'			
I	N01°31'15"E,	1592.80'			

RECEIVED _____, 20 _____
RECORDED _____, 20 _____
BOOK _____ PAGE _____
COUNTY RECORDER

NOTE:
PROPOSED MONUMENTS TO BE SET AT
CONSTRUCTION BY THE HIGHWAY
CONTRACTORS SURVEYOR

NOTE:
THE CENTERLINE OF TR-29 WAS ESTABLISHED
FROM A BURIED STONE FOUND IN THE SOUTH
LINE OF SECTION 33 AND A CALCULATED BISECT
OF THE NORTH LINE OF THE SOUTHEAST QUARTER
OF SECTION 33

9-24-04

KERRY D. OSBORN
S-7226
REGISTERED PROFESSIONAL SURVEYOR

9-24-04

Robert C. Carter
S-7226
REGISTERED PROFESSIONAL SURVEYOR

Surveyor's Seal

PAU/DEF-24-0.00/0.00

CENTERLINE SURVEY PLAT

STA. 800+00 TO STA. 900+00

PLD NO. 18904

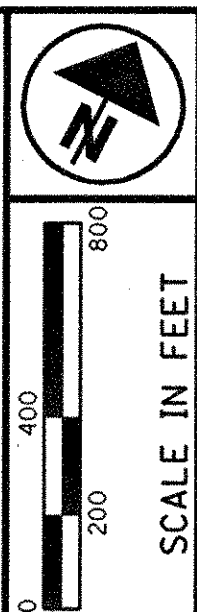
8/52

PAU/DEF-24-0.00/0.00

T3N-R1E
SECTIONS: 25, 26, 34, 35, 36
CARRYALL TOWNSHIP
PAULDING COUNTY, OHIO

BASIS OF BEARING:
BEARINGS ARE BASED UPON OHIO
NORTH ZONE GRID COORDINATES.
A PROJECT ADJUSTMENT FACTOR (P.A.F.)
OF 1.00008827 HAS BEEN USED TO
PROVIDE GROUND COORDINATES FOR
THIS PROJECT. TO OBTAIN STATE PLANE
GRID COORDINATES, DIVIDE EACH
NORTHING AND EASTING BY THE P.A.F.

NOTE:
FOR EXISTING AND RELOCATED S.R. 49 INFORMATION, SEE SHEET 21 OF 52.
FOR RAMP B AND C INFORMATION, SEE SHEET 21 OF 52.
FOR RELOCATED TR-51 INFORMATION, SEE SHEET 22 OF 52.

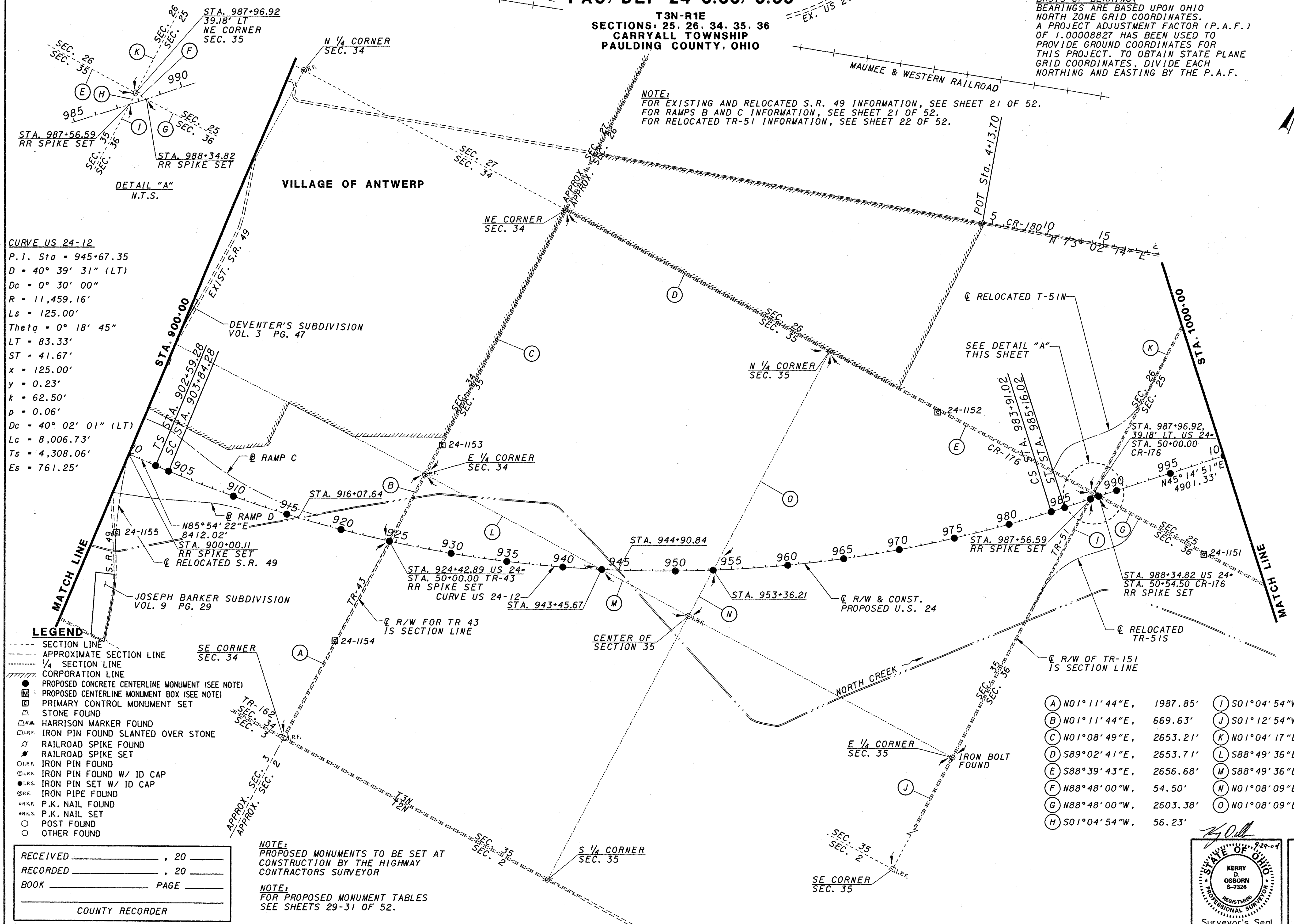


PID NO.
18904

CENTERLINE SURVEY PLAT
STA. 900+00 TO STA. 1000+00

PAU/DEF-24-0.00/0.00

9/52



CURVE US 24-12
P.I. Sta = 945+67.35
D = 40° 39' 31" (LT)
Dc = 0° 30' 00"
R = 11,459.16'
Ls = 125.00'
Theta = 0° 18' 45"
LT = 83.33'
ST = 41.67'
x = 125.00'
y = 0.23'
k = 62.50'
p = 0.06'
Dc = 40° 02' 01" (LT)
Lc = 8,006.73'
Ts = 4,308.06'
Es = 761.25'

- LEGEND**
- SECTION LINE
 - - - - - APPROXIMATE SECTION LINE
 - 1/4 SECTION LINE
 - CORPORATION LINE
 - PROPOSED CONCRETE CENTERLINE MONUMENT (SEE NOTE)
 - PROPOSED CENTERLINE MONUMENT BOX (SEE NOTE)
 - PRIMARY CONTROL MONUMENT SET
 - STONE FOUND
 - △ HARRISON MARKER FOUND
 - △ IR.F. IRON PIN FOUND SLANTED OVER STONE
 - ⊙ RAILROAD SPIKE FOUND
 - ⊙ RAILROAD SPIKE SET
 - IR.F. IRON PIN FOUND
 - IR.F. IRON PIN FOUND W/ ID CAP
 - IR.S. IRON PIN SET W/ ID CAP
 - IR.P. IRON PIPE FOUND
 - P.K. NAIL FOUND
 - P.K. NAIL SET
 - POST FOUND
 - OTHER FOUND

(A) N01°11'44"E, 1987.85'	(J) S01°04'54"W, 2600.04'
(B) N01°11'44"E, 669.63'	(K) N01°04'17"E, 2660.93'
(C) N01°08'49"E, 2653.21'	(L) S88°49'36"E, 1778.47'
(D) S89°02'41"E, 2653.71'	(M) S88°49'36"E, 875.73'
(E) S88°39'43"E, 2656.68'	(N) N01°08'09"E, 462.79'
(F) N88°48'00"W, 54.50'	(O) N01°08'09"E, 2200.52'
(G) N88°48'00"W, 2603.38'	
(H) S01°04'54"W, 56.23'	

RECEIVED _____, 20____
RECORDED _____, 20____
BOOK _____ PAGE _____
COUNTY RECORDER

NOTE:
PROPOSED MONUMENTS TO BE SET AT
CONSTRUCTION BY THE HIGHWAY
CONTRACTORS SURVEYOR

NOTE:
FOR PROPOSED MONUMENT TABLES
SEE SHEETS 29-31 OF 52.

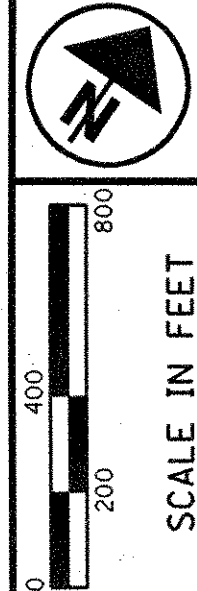
Professional Surveyor's Seal for Kerry D. Osborn, Registered Professional Surveyor, State of Ohio, No. S-7226.

CURVE US 24-13
 P.I. Sta = 1062+05.26
 D = 26° 45' 25" (RT)
 Dc = 0° 30' 00"
 R = 11,459.16'
 Ls = 125.00'
 Theta = 0° 18' 45"
 LT = 83.33'
 ST = 41.67'
 x = 125.00'
 y = 0.23'
 k = 62.50'
 p = 0.06'
 Dc = 26° 07' 55" (RT)
 Lc = 5,226.36'
 Ts = 2,787.91'
 Es = 319.70'

CURVE C180-1
 P.I. Sta = 85+16.37
 D = 14° 50' 55" (RT)
 Dc = 3° 41' 38"
 R = 1,551.09'
 L = 202.12'
 E = 13.11'

PAU/DEF-24-0.00/0.00

**T3N-R1E
 SECTION: 25
 CARRYALL TOWNSHIP
 T3N-R2E
 SECTIONS: 19 & 30
 CRANE TOWNSHIP
 PAULding COUNTY, OHIO**



PID NO.
18904

**CENTERLINE SURVEY PLAT
 STA. 1000+00 TO STA. 1100+00**

PAU/DEF-24-0.00/0.00

10/52

LEGEND

- SECTION LINE
- - - - - APPROXIMATE SECTION LINE
- 1/4 SECTION LINE
- PROPOSED CONCRETE CENTERLINE MONUMENT (SEE NOTE)
- PROPOSED CENTERLINE MONUMENT BOX (SEE NOTE)
- PRIMARY CONTROL MONUMENT SET
- △ STONE FOUND
- △ HARRISON MARKER FOUND
- △ I.R.F. IRON PIN FOUND SLANTED OVER STONE
- △ RAILROAD SPIKE FOUND
- △ RAILROAD SPIKE SET
- I.R.F. IRON PIN FOUND
- I.R.F. IRON PIN FOUND W/ ID CAP
- I.R.S. IRON PIN SET W/ ID CAP
- I.R.P. IRON PIPE FOUND
- P.K.F. P.K. NAIL FOUND
- P.K.S. P.K. NAIL SET
- POST FOUND
- OTHER FOUND

NOTE:
 THE CENTERLINE OF CR-180 WAS ESTABLISHED USING FOUND MONUMENTS.

NOTE:
 THE CENTERLINE OF TR-69 WAS ESTABLISHED BY CALCULATING THE BISECT OF THE NORTH AND SOUTH LINES OF THE SOUTHEAST QUARTER OF SEC. 19.


NOTE:
 PROPOSED MONUMENTS TO BE SET AT CONSTRUCTION BY THE HIGHWAY CONTRACTORS SURVEYOR

NOTE:
 FOR PROPOSED MONUMENT TABLES SEE SHEETS 29-31 OF 52.

RECEIVED _____, 20 _____
 RECORDED _____, 20 _____
 BOOK _____ PAGE _____
 COUNTY RECORDER

(A) N01°04'17"E,	2660.93'	(O) N01°10'19"E,	27.86'
(B) N01°05'59"E,	2661.03'	(R) S88°49'37"E,	26.97'
(C) N88°48'00"W,	2603.37'	(S) N88°36'30"W,	1331.00'
(D) N88°46'25"W,	2656.38'	(T) N45°33'36"E,	41.67'
(E) S01°12'50"W,	2664.64'	(U) N45°33'36"E,	15.81'
(F) S01°12'58"W,	2342.07'	(V) N45°33'36"E,	25.86'
(G) S01°12'58"W,	322.10'	(W) N73°06'45"E,	0.02'
(H) N88°36'47"W,	528.09'	(X) N73°10'00"E,	212.06'
(I) N88°36'47"W,	1943.52'		
(J) N88°36'38"W,	2655.87'		
(K) N88°48'48"W,	2660.40'		
(L) N01°09'23"E,	2650.62'		
(M) S88°49'37"E,	2658.34'		
(N) N01°10'19"E,	2662.17'		
(O) N01°10'19"E,	2636.93'		
(P) S88°49'37"E,	2635.57'		


BASIS OF BEARING:
 BEARINGS ARE BASED UPON OHIO NORTH ZONE GRID COORDINATES. A PROJECT ADJUSTMENT FACTOR (P.A.F.) OF 1.00008827 HAS BEEN USED TO PROVIDE GROUND COORDINATES FOR THIS PROJECT. TO OBTAIN STATE PLANE GRID COORDINATES, DIVIDE EACH NORTHING AND EASTING BY THE P.A.F.



PAU/DEF-24-0.00/0.00

T3N-R2E
SECTIONS: 19, 20, 21
CRANE TOWNSHIP
PAULDING COUNTY, OHIO

BASIS OF BEARING:
BEARINGS ARE BASED UPON OHIO
NORTH ZONE GRID COORDINATES.
A PROJECT ADJUSTMENT FACTOR (P.A.F.)
OF 1.00008827 HAS BEEN USED TO
PROVIDE GROUND COORDINATES FOR
THIS PROJECT. TO OBTAIN STATE PLANE
GRID COORDINATES, DIVIDE EACH
NORTHING AND EASTING BY THE P.A.F.

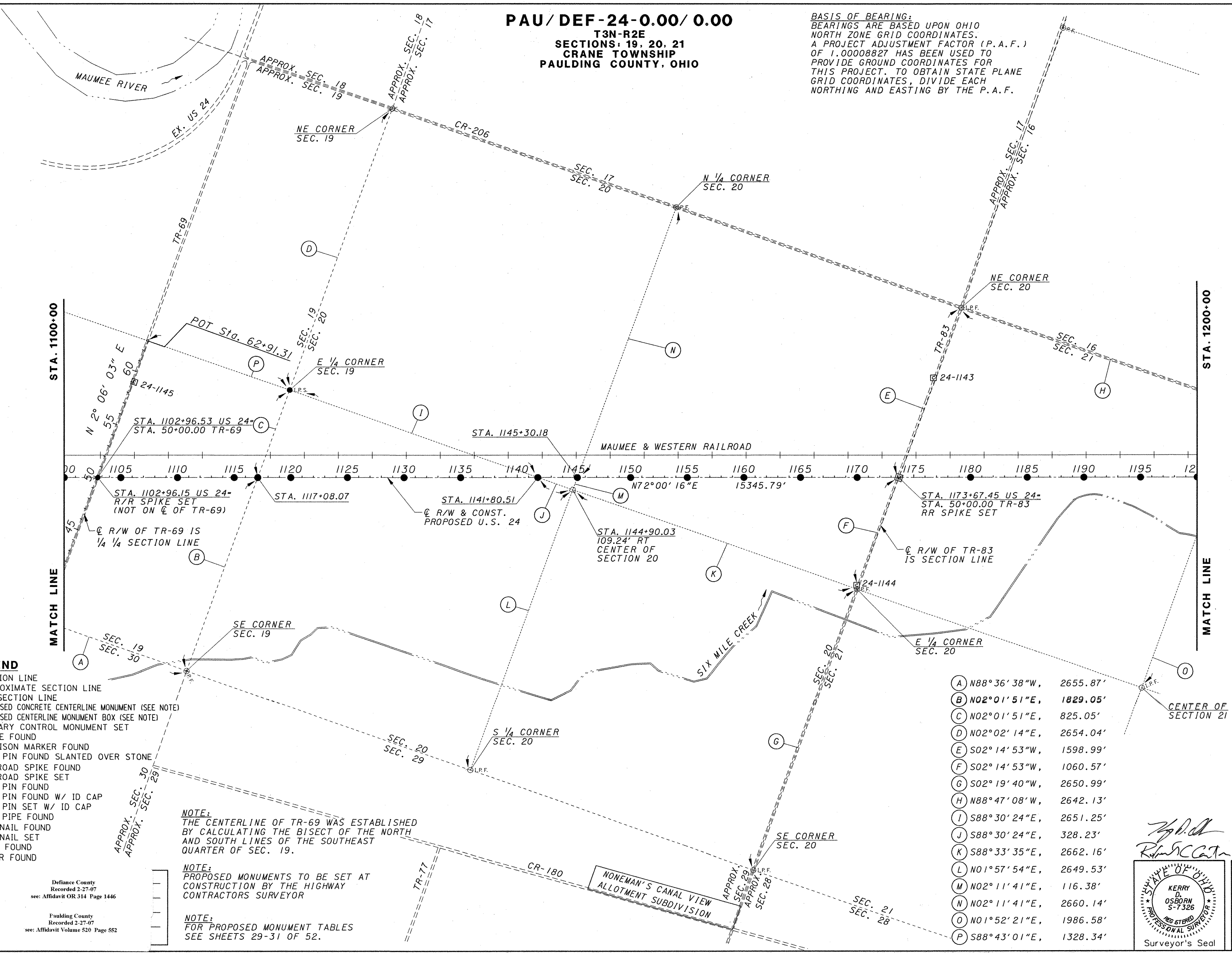


PLD NO.
18904

CENTERLINE SURVEY PLAT
STA. 1100+00 TO STA. 1200+00

PAU/DEF-24-0.00/0.00

11/52



LEGEND

- SECTION LINE
- - - - APPROXIMATE SECTION LINE
- 1/4 SECTION LINE
- PROPOSED CONCRETE CENTERLINE MONUMENT (SEE NOTE)
- PROPOSED CENTERLINE MONUMENT BOX (SEE NOTE)
- PRIMARY CONTROL MONUMENT SET
- △ STONE FOUND
- △ HARRISON MARKER FOUND
- △ IRON PIN FOUND SLANTED OVER STONE
- ⊗ RAILROAD SPIKE FOUND
- ⊗ RAILROAD SPIKE SET
- I.P.F. IRON PIN FOUND
- I.P.F. IRON PIN FOUND W/ ID CAP
- I.P.S. IRON PIN SET W/ ID CAP
- I.P.F. IRON PIPE FOUND
- P.K.F. P.K. NAIL FOUND
- P.K.S. P.K. NAIL SET
- POST FOUND
- OTHER FOUND



NOTE:
THE CENTERLINE OF TR-69 WAS ESTABLISHED
BY CALCULATING THE BISECT OF THE NORTH
AND SOUTH LINES OF THE SOUTHEAST
QUARTER OF SEC. 19.

NOTE:
PROPOSED MONUMENTS TO BE SET AT
CONSTRUCTION BY THE HIGHWAY
CONTRACTORS SURVEYOR

NOTE:
FOR PROPOSED MONUMENT TABLES
SEE SHEETS 29-31 OF 52.

- (A) N88°36'38"W, 2655.87'
- (B) N02°01'51"E, 1829.05'
- (C) N02°01'51"E, 825.05'
- (D) N02°02'14"E, 2654.04'
- (E) S02°14'53"W, 1598.99'
- (F) S02°14'53"W, 1060.57'
- (G) S02°19'40"W, 2650.99'
- (H) N88°47'08"W, 2642.13'
- (I) S88°30'24"E, 2651.25'
- (J) S88°30'24"E, 328.23'
- (K) S88°33'35"E, 2662.16'
- (L) N01°57'54"E, 2649.53'
- (M) N02°11'41"E, 116.38'
- (N) N02°11'41"E, 2660.14'
- (O) N01°52'21"E, 1986.58'
- (P) S88°43'01"E, 1328.34'

[Signature] 1-18-07
[Signature] 1-18-07



RECEIVED
RECORD BOOK


Defiance County
Recorded 2-27-07
see: Affidavit OR 314 Page 1446

Faulkling County
Recorded 2-27-07
see: Affidavit Volume 520 Page 552

PAU/DEF-24-0.00/0.00

T3N-R2E
SECTIONS: 19, 20, 21
CRANE TOWNSHIP
PAULDING COUNTY, OHIO

BASIS OF BEARING:
BEARINGS ARE BASED UPON OHIO
NORTH ZONE GRID COORDINATES.
A PROJECT ADJUSTMENT FACTOR (P.A.F.)
OF 1.00008827 HAS BEEN USED TO
PROVIDE GROUND COORDINATES FOR
THIS PROJECT. TO OBTAIN STATE PLANE
GRID COORDINATES, DIVIDE EACH
NORTHING AND EASTING BY THE P.A.F.

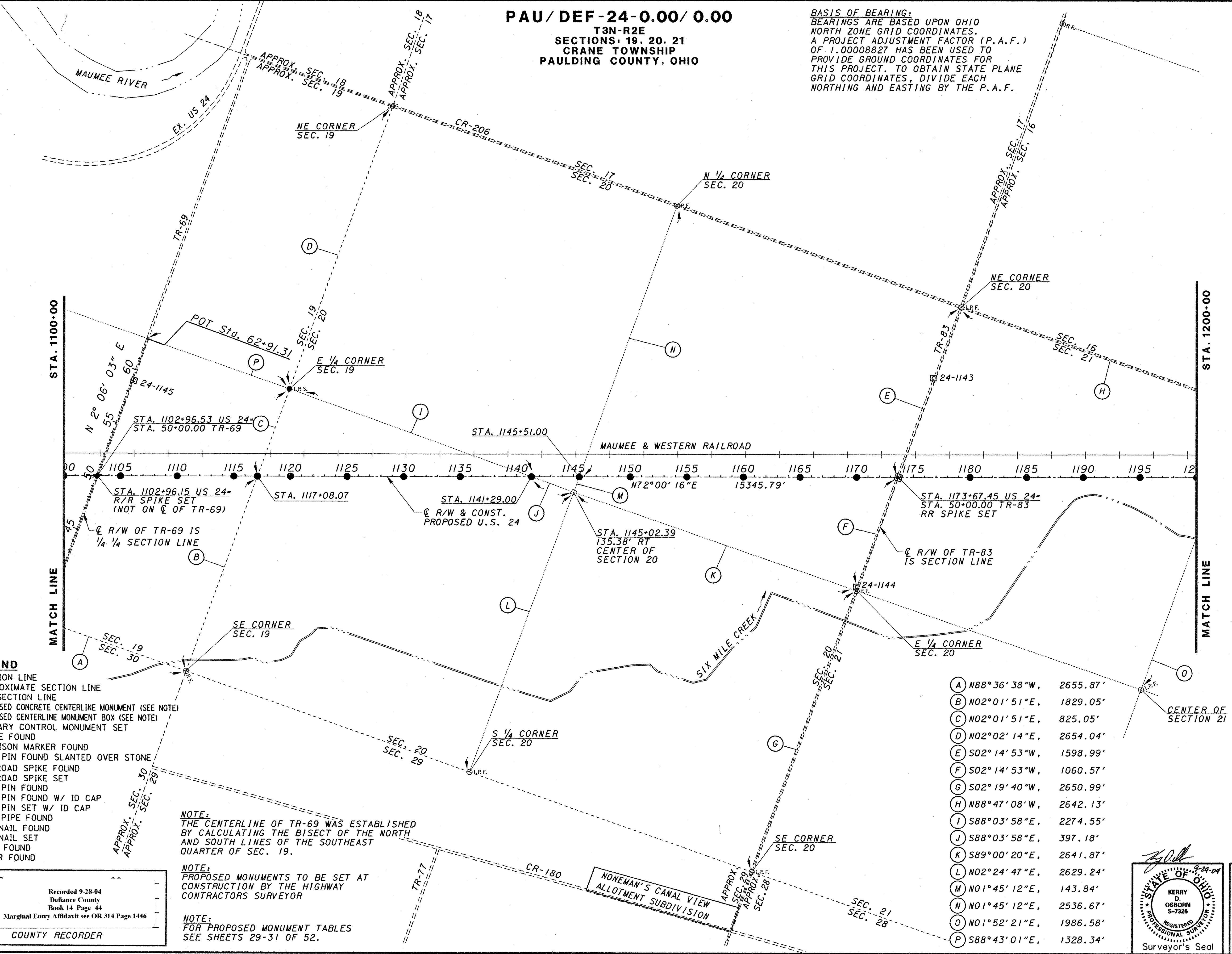


PID NO.
18904

CENTERLINE SURVEY PLAT
STA. 1100+00 TO STA. 1200+00

PAU/DEF-24-0.00/0.00

11 / 52



LEGEND

- SECTION LINE
- - - - APPROXIMATE SECTION LINE
- 1/4 SECTION LINE
- PROPOSED CONCRETE CENTERLINE MONUMENT (SEE NOTE)
- PROPOSED CENTERLINE MONUMENT BOX (SEE NOTE)
- ⊠ PRIMARY CONTROL MONUMENT SET
- ⊞ STONE FOUND
- ⊞ HARRISON MARKER FOUND
- ⊞ IRON PIN FOUND SLANTED OVER STONE
- ⊞ RAILROAD SPIKE FOUND
- ⊞ RAILROAD SPIKE SET
- ⊞ IRON PIN FOUND
- ⊞ IRON PIN FOUND W/ ID CAP
- ⊞ IRON PIN SET W/ ID CAP
- ⊞ IRON PIPE FOUND
- ⊞ P.K. NAIL FOUND
- ⊞ P.K. NAIL SET
- POST FOUND
- OTHER FOUND

- (A) N88°36'38"W, 2655.87'
- (B) N02°01'51"E, 1829.05'
- (C) N02°01'51"E, 825.05'
- (D) N02°02'14"E, 2654.04'
- (E) S02°14'53"W, 1598.99'
- (F) S02°14'53"W, 1060.57'
- (G) S02°19'40"W, 2650.99'
- (H) N88°47'08"W, 2642.13'
- (I) S88°03'58"E, 2274.55'
- (J) S88°03'58"E, 397.18'
- (K) S89°00'20"E, 2641.87'
- (L) N02°24'47"E, 2629.24'
- (M) N01°45'12"E, 143.84'
- (N) N01°45'12"E, 2536.67'
- (O) N01°52'21"E, 1986.58'
- (P) S88°43'01"E, 1328.34'

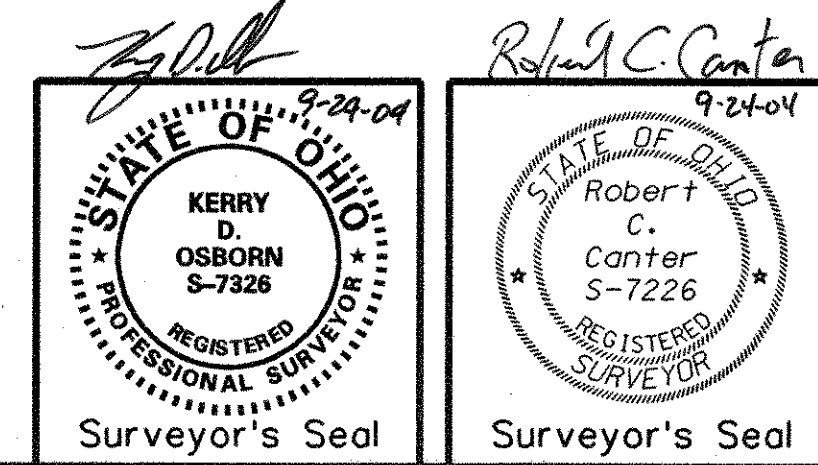
NOTE:
THE CENTERLINE OF TR-69 WAS ESTABLISHED
BY CALCULATING THE BISECT OF THE NORTH
AND SOUTH LINES OF THE SOUTHEAST
QUARTER OF SEC. 19.

NOTE:
PROPOSED MONUMENTS TO BE SET AT
CONSTRUCTION BY THE HIGHWAY
CONTRACTORS SURVEYOR

NOTE:
FOR PROPOSED MONUMENT TABLES
SEE SHEETS 29-31 OF 52.

RECEIVED
RECORDED
BOOK DE
COUNTY RECORDER

Recorded 9-28-04
Defiance County
Book 14 Page 44
Marginal Entry Affidavit see OR 314 Page 1446



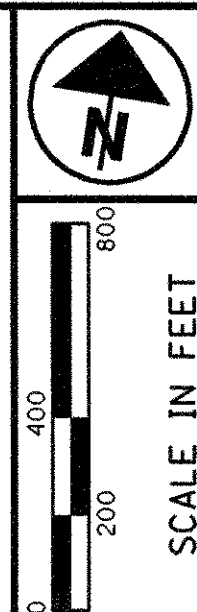
Recorded 9-28-04
Paulding County
Book 10 Page 105
Marginal Entry Affidavit see 520 Page 552

CURVE US 24-14
 P.I. Sta = 1250+04.51
 D = 17° 59' 44" (RT)
 Dc = 1° 30' 00"
 R = 3,819.72'
 Ls = 320.00'
 Theta = 2° 24' 00"
 LT = 213.35'
 ST = 106.68'
 x = 319.94'
 y = 4.47'
 k = 159.99'
 p = 1.12'
 Dc = 13° 11' 44" (RT)
 Lc = 879.71'
 Ts = 765.00'
 Es = 48.72'

BASIS OF BEARING:
 BEARINGS ARE BASED UPON OHIO
 NORTH ZONE GRID COORDINATES.
 A PROJECT ADJUSTMENT FACTOR (P.A.F.)
 OF 1.00008827 HAS BEEN USED TO
 PROVIDE GROUND COORDINATES FOR
 THIS PROJECT. TO OBTAIN STATE PLANE
 GRID COORDINATES, DIVIDE EACH
 NORTHING AND EASTING BY THE P.A.F.

PAU/DEF-24-0.00/0.00

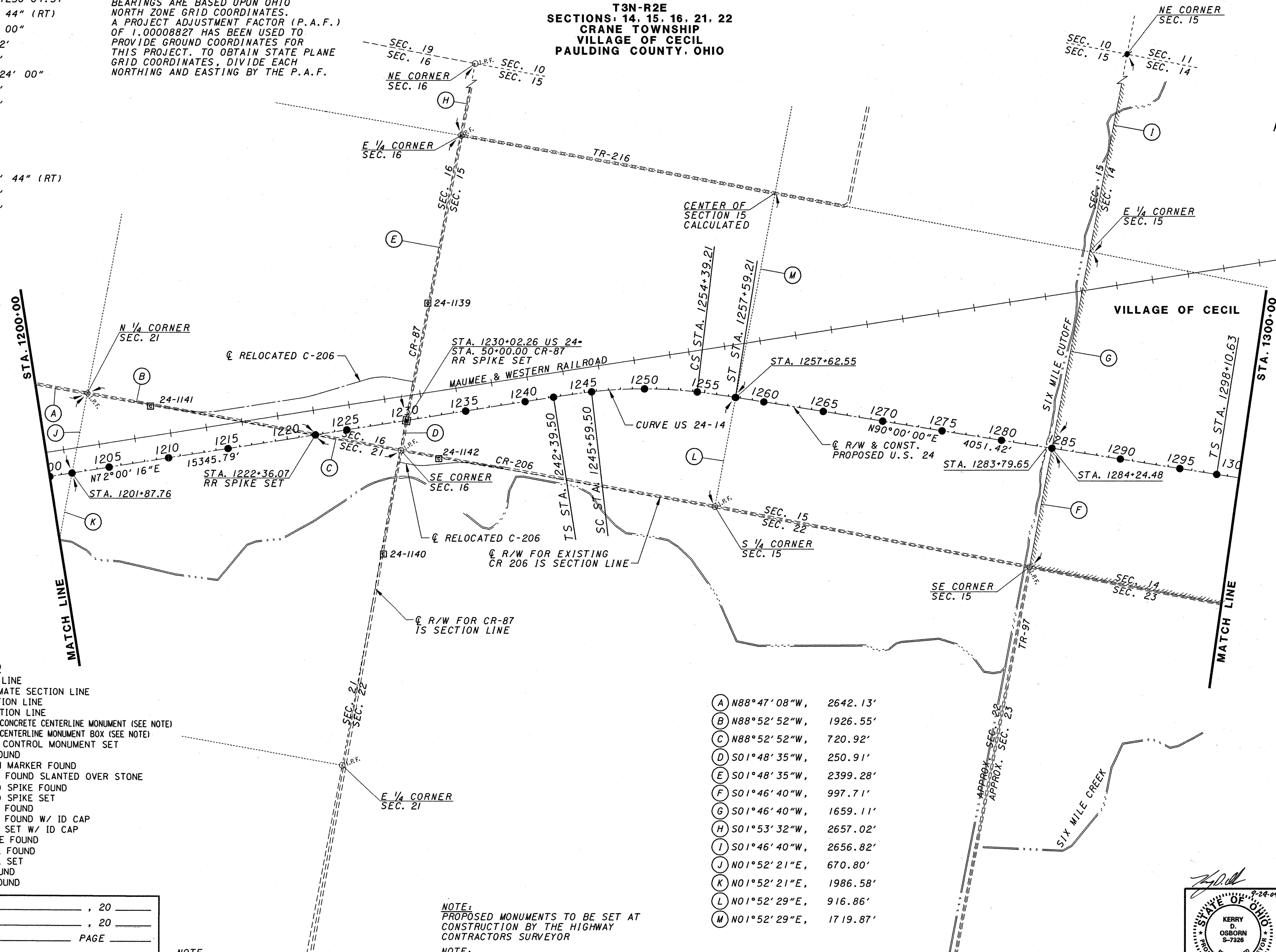
T3N-R2E
 SECTIONS 14, 15, 16, 21, 22
 CRANE TOWNSHIP
 VILLAGE OF CECIL
 PAULDING COUNTY, OHIO



PID NO.
18904

CENTERLINE SURVEY PLAT
 STA. 1200+00 TO STA. 1300+00

PAU/DEF-24-0.00/0.00



LEGEND

- SECTION LINE
- - - - - APPROXIMATE SECTION LINE
- 1/4 SECTION LINE
- ==== CORPORATION LINE
- PROPOSED CONCRETE CENTERLINE MONUMENT (SEE NOTE)
- PROPOSED CENTERLINE MONUMENT BOX (SEE NOTE)
- PRIMARY CONTROL MONUMENT SET
- △ STONE FOUND
- △ HARRISON MARKER FOUND
- △ I.R.F. IRON PIN FOUND SLANTED OVER STONE
- RAILROAD SPIKE FOUND
- RAILROAD SPIKE SET
- I.R.F. IRON PIN FOUND
- I.R.F. IRON PIN FOUND W/ ID CAP
- I.R.S. IRON PIN SET W/ ID CAP
- I.R.P. IRON PIPE FOUND
- P.K.F. P.K. NAIL FOUND
- P.K.S. P.K. NAIL SET
- POST FOUND
- OTHER FOUND

- (A) N88°47'08"W, 2642.13'
- (B) N88°52'52"W, 1926.55'
- (C) N88°52'52"W, 720.92'
- (D) S01°48'35"W, 250.91'
- (E) S01°48'35"W, 2399.28'
- (F) S01°46'40"W, 997.71'
- (G) S01°46'40"W, 1659.11'
- (H) S01°53'32"W, 2657.02'
- (I) S01°46'40"W, 2656.82'
- (J) N01°52'21"E, 670.80'
- (K) N01°52'21"E, 1986.58'
- (L) N01°52'29"E, 916.86'
- (M) N01°52'29"E, 1719.87'

RECEIVED _____, 20____
 RECORDED _____, 20____
 BOOK _____ PAGE _____
 COUNTY RECORDER

NOTE:
 FOR PROPOSED MONUMENT TABLES
 SEE SHEETS 29-31 OF 52.

NOTE:
 PROPOSED MONUMENTS TO BE SET AT
 CONSTRUCTION BY THE HIGHWAY
 CONTRACTORS SURVEYOR

NOTE:
 FOR RELOCATED C-206 INFORMATION, SEE SHEET 23 OF 52.

9-24-04

STATE OF OHIO
 KERRY D. OSBORN
 5-7326
 REGISTERED PROFESSIONAL SURVEYOR
 Surveyor's Seal

STATE OF OHIO
 Robert C. Canter
 5-7226
 REGISTERED PROFESSIONAL SURVEYOR
 Surveyor's Seal

BASIS OF BEARING:
 BEARINGS ARE BASED UPON OHIO NORTH ZONE GRID COORDINATES. A PROJECT ADJUSTMENT FACTOR (P.A.F.) OF 1.00008827 HAS BEEN USED TO PROVIDE GROUND COORDINATES FOR THIS PROJECT. TO OBTAIN STATE PLANE GRID COORDINATES, DIVIDE EACH NORTHING AND EASTING BY THE P.A.F.


PAU/DEF-24-0.00/0.00

**T3N-R2E
 SECTIONS 13 & 14
 CRANE TOWNSHIP
 VILLAGE OF CECIL
 PAULDING COUNTY, OHIO**

CURVE US 24-15
 P.I. Sta = 1309+00.32
 D = 27° 21' 05" (LT)
 Dc = 1° 30' 00"
 R = 3,819.72'
 Ls = 320.00'
 Theta = 2° 24' 00"
 LT = 213.35'
 ST = 106.68'
 x = 319.94'
 y = 4.47'
 k = 159.99'
 p = 1.12'
 Dc = 22° 33' 05" (LT)
 Lc = 1,503.43'
 Ts = 1,089.70'
 Es = 112.60'

CURVE US 24-16
 P.I. Sta = 1369+44.12
 D = 13° 05' 46" (RT)
 Dc = 2° 30' 00"
 R = 3,819.72'
 Ls = 320.00'
 Theta = 2° 24' 00"
 LT = 213.35'
 ST = 106.68'
 x = 319.94'
 y = 4.47'
 k = 159.99'
 p = 1.12'
 Dc = 8° 17' 46" (RT)
 Lc = 553.07'
 Ts = 598.56'
 Es = 26.21'

CURVE US 24-17
 P.I. Sta = 1400+82.29
 D = 51° 45' 13" (LT)
 Dc = 2° 30' 00"
 R = 2,291.83'
 Ls = 465.00'
 Theta = 5° 48' 45"
 LT = 310.17'
 ST = 155.15'
 x = 464.52'
 y = 15.71'
 k = 232.42'
 p = 3.93'
 Dc = 40° 07' 43" (LT)
 Lc = 1,605.14'
 Ts = 1,346.03'
 Es = 259.77'



PID NO.
18904

**CENTERLINE SURVEY PLAT
 STA. 1300+00 TO STA. 1400+00**

PAU/DEF-24-0.00/0.00

13 / 52

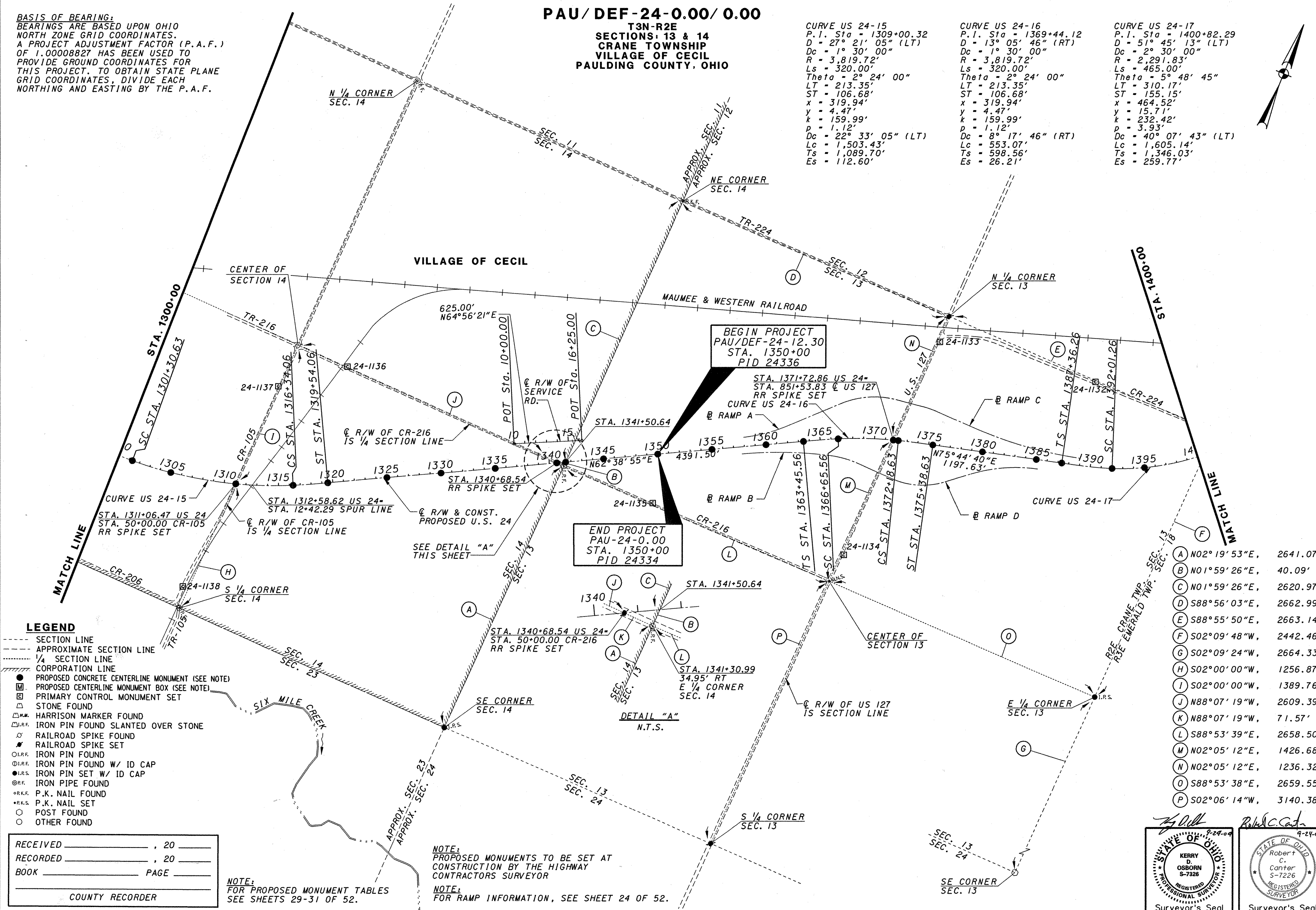
- LEGEND**
- SECTION LINE
 - - - - - APPROXIMATE SECTION LINE
 - 1/4 SECTION LINE
 - ==== CORPORATION LINE
 - PROPOSED CONCRETE CENTERLINE MONUMENT (SEE NOTE)
 - PROPOSED CENTERLINE MONUMENT BOX (SEE NOTE)
 - PRIMARY CONTROL MONUMENT SET
 - ⊠ STONE FOUND
 - △ HARRISON MARKER FOUND
 - △ I.R.F. IRON PIN FOUND SLANTED OVER STONE
 - ⊙ RAILROAD SPIKE FOUND
 - ⊙ RAILROAD SPIKE SET
 - I.R.F. IRON PIN FOUND
 - I.R.F. IRON PIN FOUND W/ ID CAP
 - I.R.S. IRON PIN SET W/ ID CAP
 - ⊙ I.R.F. IRON PIPE FOUND
 - ⊙ P.K. NAIL FOUND
 - ⊙ P.K. NAIL SET
 - POST FOUND
 - OTHER FOUND

RECEIVED _____, 20 _____
 RECORDED _____, 20 _____
 BOOK _____ PAGE _____
 COUNTY RECORDER

NOTE:
 FOR PROPOSED MONUMENT TABLES
 SEE SHEETS 29-31 OF 52.

NOTE:
 PROPOSED MONUMENTS TO BE SET AT
 CONSTRUCTION BY THE HIGHWAY
 CONTRACTORS SURVEYOR

NOTE:
 FOR RAMP INFORMATION, SEE SHEET 24 OF 52.



A	N02°19'53"E,	2641.07'
B	N01°59'26"E,	40.09'
C	N01°59'26"E,	2620.97'
D	S88°56'03"E,	2662.99'
E	S88°55'50"E,	2663.14'
F	S02°09'48"W,	2442.46'
G	S02°09'24"W,	2664.33'
H	S02°00'00"W,	1256.87'
I	S02°00'00"W,	1389.76'
J	N88°07'19"W,	2609.39'
K	N88°07'19"W,	71.57'
L	S88°53'39"E,	2658.50'
M	N02°05'12"E,	1426.68'
N	N02°05'12"E,	1236.32'
O	S88°53'38"E,	2659.55'
P	S02°06'14"W,	3140.38'


Professional Surveyor's Seal for Kerry D. Osborn, S-7226, Registered Professional Surveyor, State of Ohio.

Professional Surveyor's Seal for Robert C. Carter, S-7226, Registered Professional Surveyor, State of Ohio.

PAU/DEF-24-0.00/0.00

T3N-R2E
SECTION: 13
CRANE TOWNSHIP
T3N-R3E
SECTIONS: 7, 8, 18
EMERALD TOWNSHIP
PAULDING COUNTY, OHIO

BASIS OF BEARING:
BEARINGS ARE BASED UPON OHIO
NORTH ZONE GRID COORDINATES.
A PROJECT ADJUSTMENT FACTOR (P.A.F.)
OF 1.00008827 HAS BEEN USED TO
PROVIDE GROUND COORDINATES FOR
THIS PROJECT. TO OBTAIN STATE PLANE
GRID COORDINATES, DIVIDE EACH
NORTHING AND EASTING BY THE P.A.F.



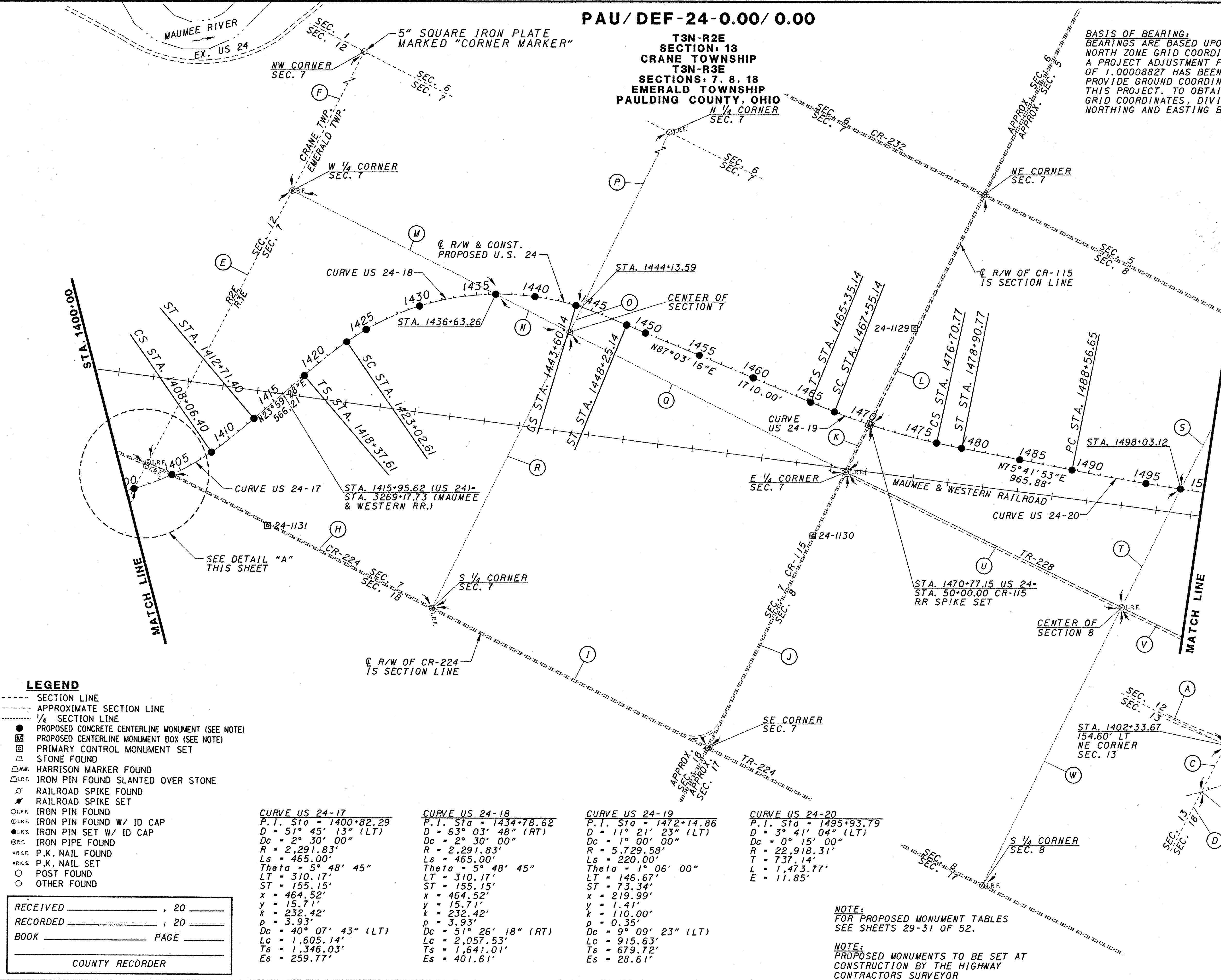
PID NO.
18904

CENTERLINE SURVEY PLAT
STA. 1400+00 TO STA. 1500+00

PAU/DEF-24-0.00/0.00

14/52

(A)	S88°55'50"E,	2663.14'
(B)	S02°28'55"W,	33.86'
(C)	S02°09'48"W,	222.30'
(D)	S02°09'48"W,	2442.46'
(E)	S02°28'55"W,	2631.96'
(F)	S01°45'07"W,	2662.45'
(G)	S88°27'04"E,	230.72'
(H)	S88°27'04"E,	2502.76'
(I)	S88°44'17"E,	2652.18'
(J)	S01°01'50"W,	2642.52'
(K)	S01°05'47"W,	456.45'
(L)	S01°05'47"W,	2186.58'
(M)	S88°43'16"E,	1953.73'
(N)	S88°43'16"E,	711.00'
(O)	N01°03'24"E,	231.85'
(P)	N01°03'24"E,	2414.99'
(Q)	S88°42'00"E,	2654.17'
(R)	N00°59'15"E,	2644.29'
(S)	S01°10'26"W,	1514.79'
(T)	S01°10'26"W,	1127.89'
(U)	S89°31'46"E,	2631.15'
(V)	S89°21'43"E,	2639.61'
(W)	S01°02'14"W,	2665.70'



- LEGEND**
- SECTION LINE
 - - - - APPROXIMATE SECTION LINE
 - 1/4 SECTION LINE
 - PROPOSED CONCRETE CENTERLINE MONUMENT (SEE NOTE)
 - PROPOSED CENTERLINE MONUMENT BOX (SEE NOTE)
 - PRIMARY CONTROL MONUMENT SET
 - △ STONE FOUND
 - ▽ HARRISON MARKER FOUND
 - ⊙ IRON PIN FOUND SLANTED OVER STONE
 - ⊙ RAILROAD SPIKE FOUND
 - ⊙ RAILROAD SPIKE SET
 - ⊙ IRON PIN FOUND
 - ⊙ IRON PIN FOUND W/ ID CAP
 - ⊙ IRON PIN SET W/ ID CAP
 - ⊙ IRON PIPE FOUND
 - ⊙ P.K. NAIL FOUND
 - ⊙ P.K. NAIL SET
 - POST FOUND
 - OTHER FOUND

CURVE US 24-17	CURVE US 24-18	CURVE US 24-19	CURVE US 24-20
P.I. Sta = 1400+82.29	P.I. Sta = 1434+78.62	P.I. Sta = 1472+14.86	P.I. Sta = 1495+93.79
D = 51° 45' 13" (LT)	D = 63° 03' 48" (RT)	D = 11° 21' 23" (LT)	D = 3° 41' 04" (LT)
Dc = 2° 30' 00"	Dc = 2° 30' 00"	Dc = 1° 00' 00"	Dc = 0° 15' 00"
R = 2,291.83'	R = 2,291.83'	R = 5,729.58'	R = 22,918.31'
Ls = 465.00'	Ls = 465.00'	Ls = 220.00'	Ls = 737.14'
Theta = 5° 48' 45"	Theta = 5° 48' 45"	Theta = 1° 06' 00"	Theta = 1° 06' 00"
LT = 310.17'	LT = 310.17'	LT = 146.67'	LT = 146.67'
ST = 155.15'	ST = 155.15'	ST = 73.34'	ST = 73.34'
x = 464.52'	x = 464.52'	x = 219.99'	x = 219.99'
y = 15.71'	y = 15.71'	y = 1.41'	y = 1.41'
k = 232.42'	k = 232.42'	k = 110.00'	k = 110.00'
p = 3.93'	p = 3.93'	p = 0.35'	p = 0.35'
Dc = 40° 07' 43" (LT)	Dc = 51° 26' 18" (RT)	Dc = 9° 09' 23" (LT)	Dc = 9° 09' 23" (LT)
Lc = 1,605.14'	Lc = 2,057.53'	Lc = 915.63'	Lc = 915.63'
Ts = 1,346.03'	Ts = 1,641.01'	Ts = 679.72'	Ts = 679.72'
Es = 259.77'	Es = 401.61'	Es = 28.61'	Es = 28.61'

RECEIVED _____, 20 _____
 RECORDED _____, 20 _____
 BOOK _____ PAGE _____
 COUNTY RECORDER

NOTE:
FOR PROPOSED MONUMENT TABLES
SEE SHEETS 29-31 OF 52.

NOTE:
PROPOSED MONUMENTS TO BE SET AT
CONSTRUCTION BY THE HIGHWAY
CONTRACTORS SURVEYOR

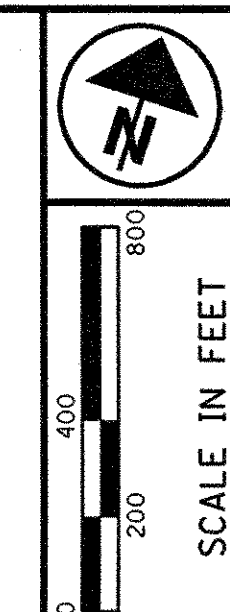
DETAIL "A"
N.T.S.

PAU/DEF-24-0.00/0.00

T3N-R3E
SECTIONS 3, 4, 8, AND 9
EMERALD TOWNSHIP
PAULDING COUNTY, OHIO

CURVE US 24-20
P.I. STA = 1495+93.79
D = 3° 41' 04" (LT)
Dc = 0° 15' 00"
R = 22,918.31'
T = 737.14'
L = 1,473.77'
E = 11.85'

BASIS OF BEARING:
BEARINGS ARE BASED UPON OHIO
NORTH ZONE GRID COORDINATES.
A PROJECT ADJUSTMENT FACTOR (P.A.F.)
OF 1.00008827 HAS BEEN USED TO
PROVIDE GROUND COORDINATES FOR
THIS PROJECT. TO OBTAIN STATE PLANE
GRID COORDINATES, DIVIDE EACH
NORTHING AND EASTING BY THE P.A.F.

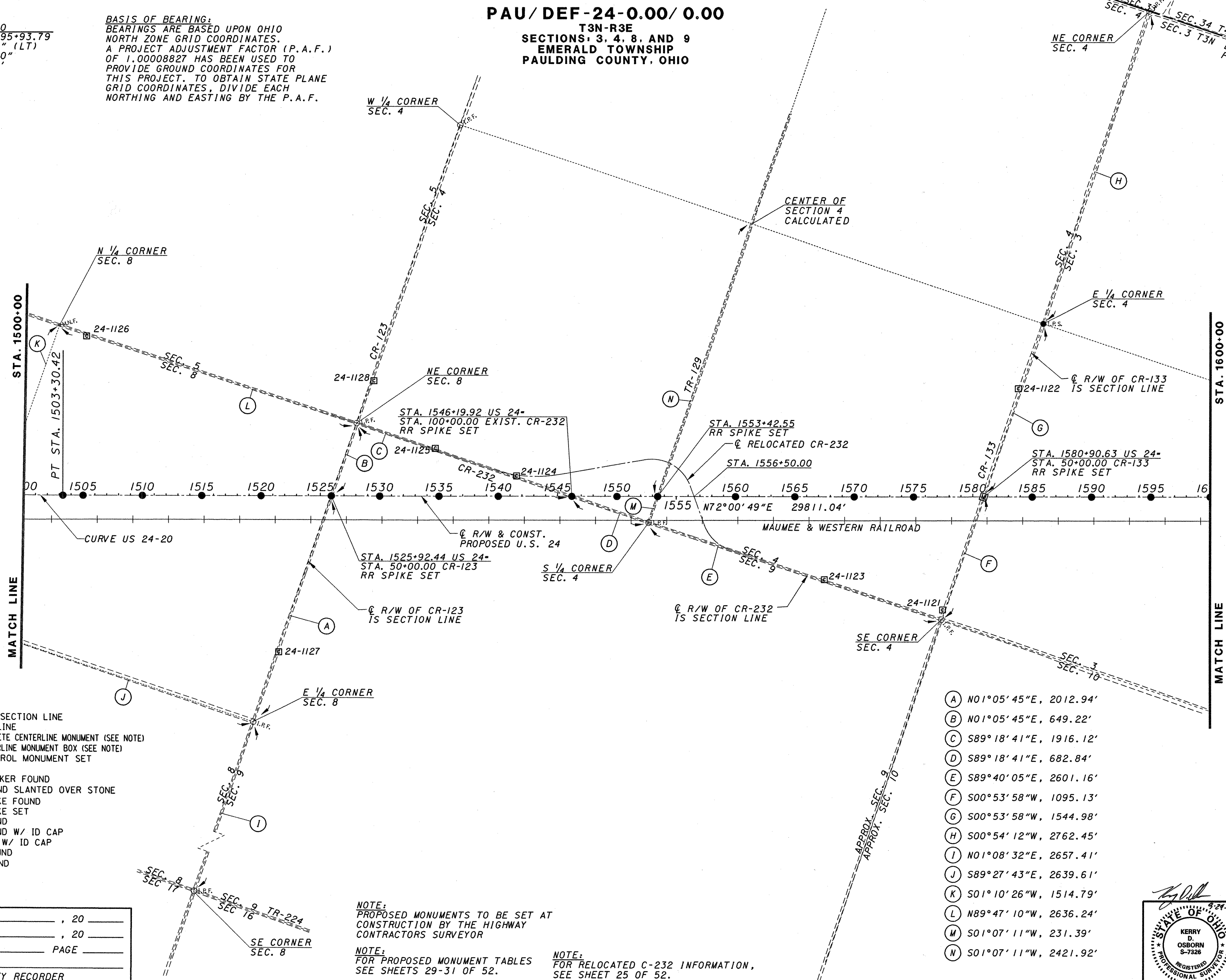


PID NO.
18904

CENTERLINE SURVEY PLAT
STA. 1500+00 TO STA. 1600+00

PAU/DEF-24-0.00/0.00

15/52



- LEGEND**
- SECTION LINE
 - - - - APPROXIMATE SECTION LINE
 - 1/4 SECTION LINE
 - PROPOSED CONCRETE CENTERLINE MONUMENT (SEE NOTE)
 - PROPOSED CENTERLINE MONUMENT BOX (SEE NOTE)
 - PRIMARY CONTROL MONUMENT SET
 - △ STONE FOUND
 - △ HARRISON MARKER FOUND
 - △ I.P.F. IRON PIN FOUND SLANTED OVER STONE
 - RAILROAD SPIKE FOUND
 - ⚡ RAILROAD SPIKE SET
 - I.R.P.F. IRON PIN FOUND
 - I.R.P.F. IRON PIN FOUND W/ ID CAP
 - I.R.S. IRON PIN SET W/ ID CAP
 - I.R.P. IRON PIPE FOUND
 - P.K.F. P.K. NAIL FOUND
 - P.K.S. P.K. NAIL SET
 - POST FOUND
 - OTHER FOUND

RECEIVED _____	, 20 _____
RECORDED _____	, 20 _____
BOOK _____	PAGE _____
COUNTY RECORDER	

NOTE:
PROPOSED MONUMENTS TO BE SET AT
CONSTRUCTION BY THE HIGHWAY
CONTRACTORS SURVEYOR

NOTE:
FOR PROPOSED MONUMENT TABLES
SEE SHEETS 29-31 OF 52.

NOTE:
FOR RELOCATED C-232 INFORMATION,
SEE SHEET 25 OF 52.

- (A) N01°05'45"E, 2012.94'
- (B) N01°05'45"E, 649.22'
- (C) S89°18'41"E, 1916.12'
- (D) S89°18'41"E, 682.84'
- (E) S89°40'05"E, 2601.16'
- (F) S00°53'58"W, 1095.13'
- (G) S00°53'58"W, 1544.98'
- (H) S00°54'12"W, 2762.45'
- (I) N01°08'32"E, 2657.41'
- (J) S89°27'43"E, 2639.61'
- (K) S01°10'26"W, 1514.79'
- (L) N89°47'10"W, 2636.24'
- (M) S01°07'11"W, 231.39'
- (N) S01°07'11"W, 2421.92'

KERRY D. OSBORN
5-7226
REGISTERED PROFESSIONAL SURVEYOR

Robert C. Center
5-7226
REGISTERED PROFESSIONAL SURVEYOR

Surveyor's Seal Surveyor's Seal

PAU/DEF-24-0.00/0.00

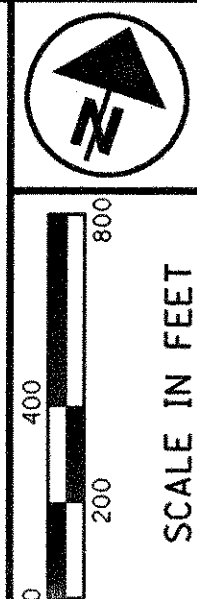
T3N-R3E
 SECTIONS: 1, 2, 3
 T4N-R3E
 SECTIONS: 35 AND 36
 EMERALD TOWNSHIP
 PAULDING COUNTY, OHIO

BASIS OF BEARING:
 BEARINGS ARE BASED UPON OHIO
 NORTH ZONE GRID COORDINATES.
 A PROJECT ADJUSTMENT FACTOR (P.A.F.)
 OF 1.00008827 HAS BEEN USED TO
 PROVIDE GROUND COORDINATES FOR
 THIS PROJECT. TO OBTAIN STATE PLANE
 GRID COORDINATES, DIVIDE EACH
 NORTHING AND EASTING BY THE P.A.F.

NOTE:
 FOR RELOCATED COUNTY LINE ROAD
 INFORMATION, SEE SHEET 26 OF 52.

NOTE:
 FOR PROPOSED MONUMENT TABLES
 SEE SHEETS 29-31 OF 52.

NOTE:
 PROPOSED MONUMENTS TO BE SET AT
 CONSTRUCTION BY THE HIGHWAY
 CONTRACTORS SURVEYOR

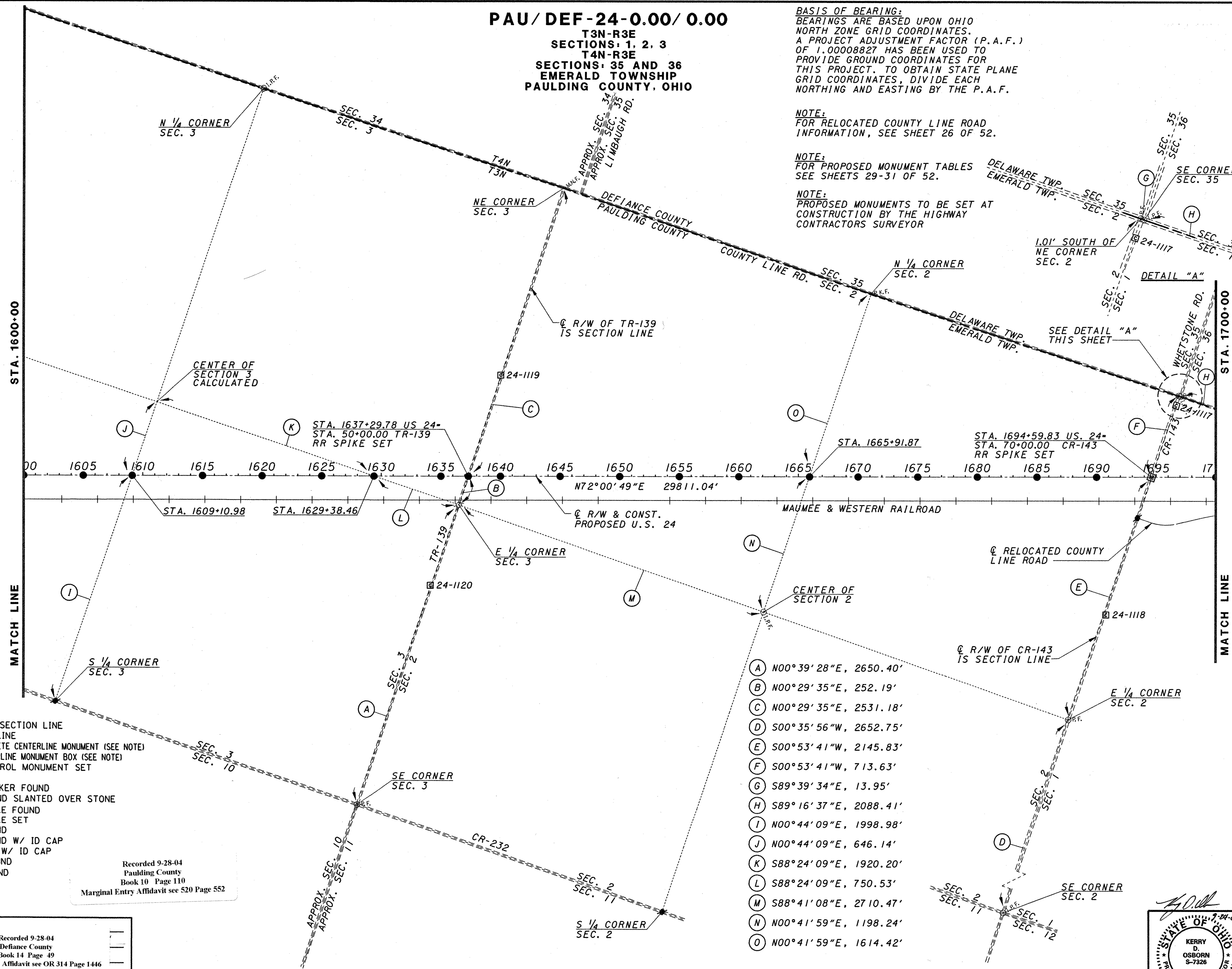


PID NO.
18904

CENTERLINE SURVEY PLAT
 STA. 1600+00 TO STA. 1700+00

PAU/DEF-24-0.00/0.00

16/52



LEGEND

- SECTION LINE
- - - - APPROXIMATE SECTION LINE
- 1/4 SECTION LINE
- PROPOSED CONCRETE CENTERLINE MONUMENT (SEE NOTE)
- ▣ PROPOSED CENTERLINE MONUMENT BOX (SEE NOTE)
- ▣ PRIMARY CONTROL MONUMENT SET
- ▣ STONE FOUND
- △ HARRISON MARKER FOUND
- △ I.P.F. IRON PIN FOUND SLANTED OVER STONE
- ⊙ RAILROAD SPIKE FOUND
- ⊙ RAILROAD SPIKE SET
- I.P.F. IRON PIN FOUND
- I.P.F. IRON PIN FOUND W/ ID CAP
- I.P.S. IRON PIN SET W/ ID CAP
- I.P.F. IRON PIPE FOUND
- P.K.F. P.K. NAIL FOUND
- P.K.S. P.K. NAIL SET
- POST FOUND
- OTHER FOUND

Recorded 9-28-04
 Paulding County
 Book 10 Page 110
 Marginal Entry Affidavit see 520 Page 552

RECEIVED
 RECORDED
 BOOK

Recorded 9-28-04
 Defiance County
 Book 14 Page 49
 Marginal Entry Affidavit see OR 314 Page 1446

COUNTY RECORDER

- (A) N00°39'28"E, 2650.40'
- (B) N00°29'35"E, 252.19'
- (C) N00°29'35"E, 2531.18'
- (D) S00°35'56"W, 2652.75'
- (E) S00°53'41"W, 2145.83'
- (F) S00°53'41"W, 713.63'
- (G) S89°39'34"E, 13.95'
- (H) S89°16'37"E, 2088.41'
- (I) N00°44'09"E, 1998.98'
- (J) N00°44'09"E, 646.14'
- (K) S88°24'09"E, 1920.20'
- (L) S88°24'09"E, 750.53'
- (M) S88°41'08"E, 2710.47'
- (N) N00°41'59"E, 1198.24'
- (O) N00°41'59"E, 1614.42'

9-24-04

KERRY D. OSBORN
 S-7226
 REGISTERED PROFESSIONAL SURVEYOR

9-24-04

Robert C. Center
 S-7226
 REGISTERED PROFESSIONAL SURVEYOR

Surveyor's Seal

PAU/DEF-24-0.00/0.00

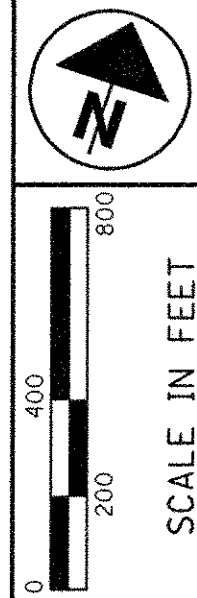
T3N-R3E
SECTIONS: 1, 2, 3
T4N-R3E
SECTIONS: 35 AND 36
EMERALD TOWNSHIP
PAULDING COUNTY, OHIO

BASIS OF BEARING:
BEARINGS ARE BASED UPON OHIO
NORTH ZONE GRID COORDINATES.
A PROJECT ADJUSTMENT FACTOR (P.A.F.)
OF 1.00008827 HAS BEEN USED TO
PROVIDE GROUND COORDINATES FOR
THIS PROJECT. TO OBTAIN STATE PLANE
GRID COORDINATES, DIVIDE EACH
NORTHING AND EASTING BY THE P.A.F.

NOTE:
FOR RELOCATED COUNTY LINE ROAD
INFORMATION, SEE SHEET 26 OF 52.

NOTE:
FOR PROPOSED MONUMENT TABLES
SEE SHEETS 29-31 OF 52.

NOTE:
PROPOSED MONUMENTS TO BE SET AT
CONSTRUCTION BY THE HIGHWAY
CONTRACTORS SURVEYOR

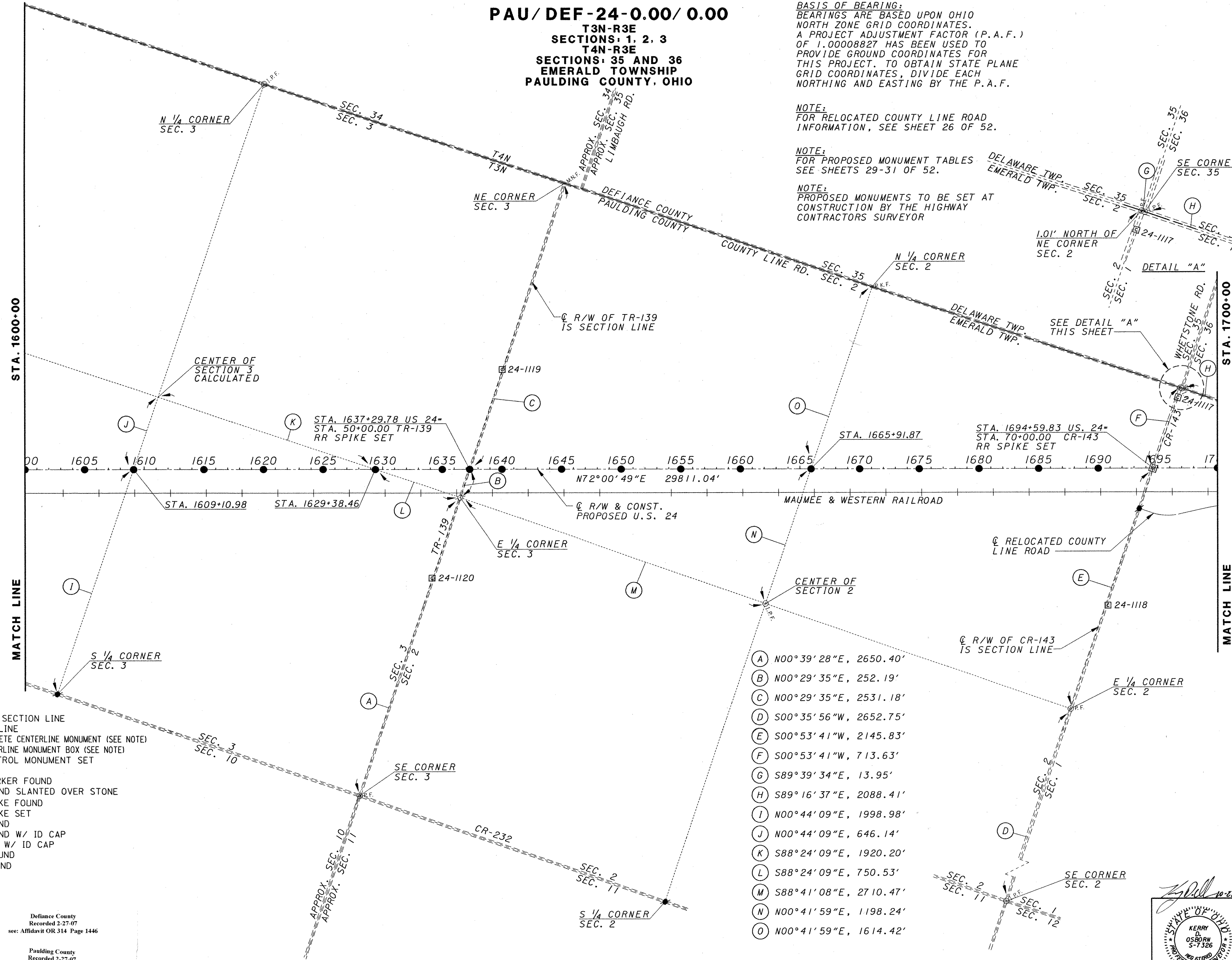


PLD NO.
18904

CENTERLINE SURVEY PLAT
STA. 1600+00 TO STA. 1700+00

PAU/DEF-24-0.00/0.00

16/52



LEGEND

- SECTION LINE
- - - - APPROXIMATE SECTION LINE
- 1/4 SECTION LINE
- PROPOSED CONCRETE CENTERLINE MONUMENT (SEE NOTE)
- PROPOSED CENTERLINE MONUMENT BOX (SEE NOTE)
- PRIMARY CONTROL MONUMENT SET
- △ STONE FOUND
- △ H.M. HARRISON MARKER FOUND
- △ I.P.F. IRON PIN FOUND SLANTED OVER STONE
- ⊙ RAILROAD SPIKE FOUND
- ⊙ RAILROAD SPIKE SET
- I.P.F. IRON PIN FOUND
- I.P.F. IRON PIN FOUND W/ ID CAP
- I.P.S. IRON PIN SET W/ ID CAP
- I.P.F. IRON PIPE FOUND
- P.K.F. P.K. NAIL FOUND
- P.K.S. P.K. NAIL SET
- POST FOUND
- OTHER FOUND

- (A) N00°39'28"E, 2650.40'
- (B) N00°29'35"E, 252.19'
- (C) N00°29'35"E, 2531.18'
- (D) S00°35'56"W, 2652.75'
- (E) S00°53'41"W, 2145.83'
- (F) S00°53'41"W, 713.63'
- (G) S89°39'34"E, 13.95'
- (H) S89°16'37"E, 2088.41'
- (I) N00°44'09"E, 1998.98'
- (J) N00°44'09"E, 646.14'
- (K) S88°24'09"E, 1920.20'
- (L) S88°24'09"E, 750.53'
- (M) S88°41'08"E, 2710.47'
- (N) N00°41'59"E, 1198.24'
- (O) N00°41'59"E, 1614.42'

RECEIVED
RECORDED
BOOK

Defiance County
Recorded 2-27-07
see: Affidavit OR 314 Page 1446

Paulding County
Recorded 2-27-07
see: Affidavit Volume 520 Page 552

Surveyor's Seal

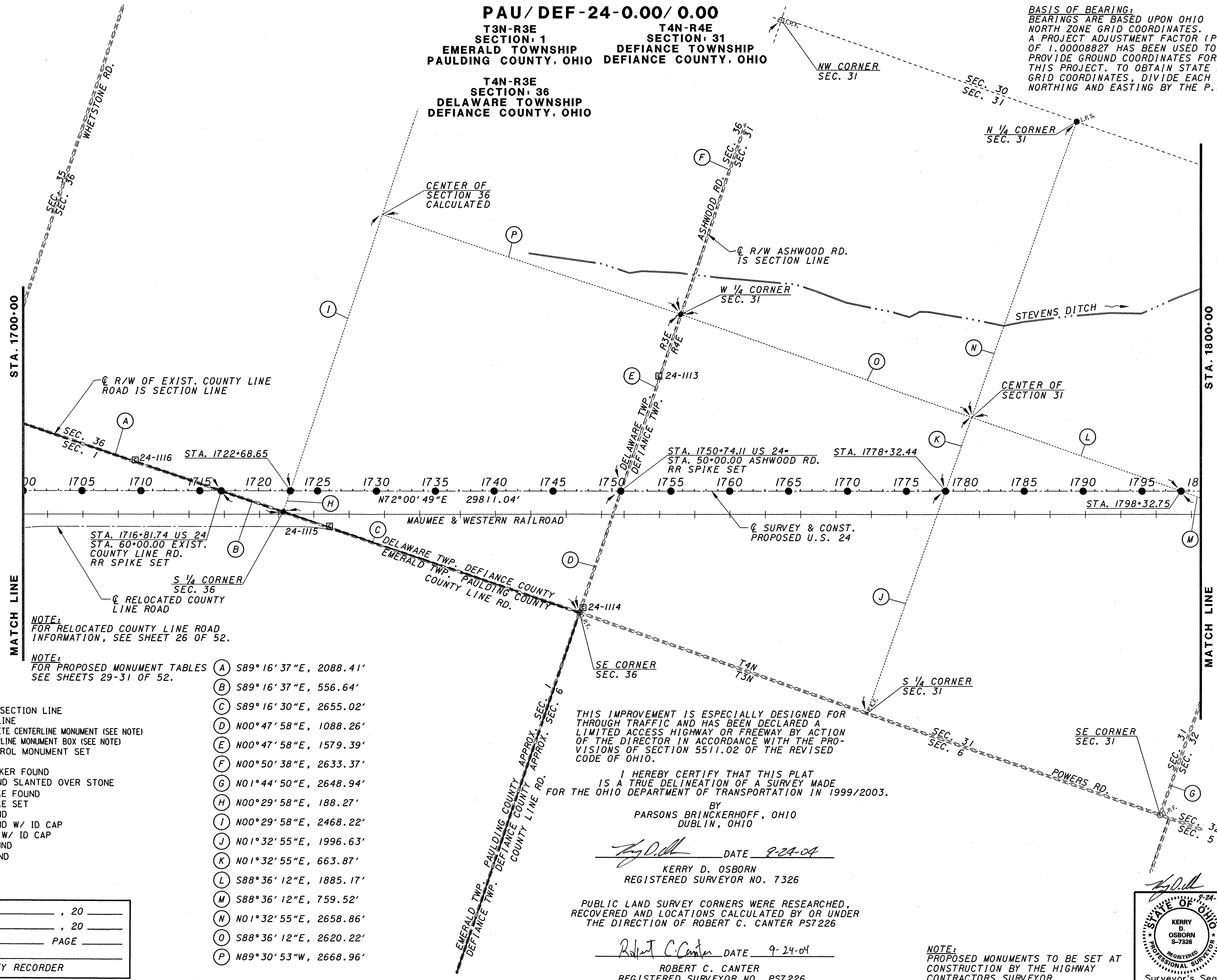
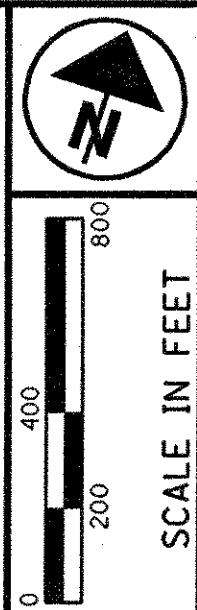
KERRY D. OSBORN
S-7326
REGISTERED SURVEYOR

Surveyor's Seal

Robert C. Canter
S-7226
REGISTERED SURVEYOR

PAU/DEF-24-0.00/0.00
T3N-R3E SECTION: 1 EMERALD TOWNSHIP PAULDING COUNTY, OHIO
T4N-R4E SECTION: 31 DELAFANCE TOWNSHIP DELAFANCE COUNTY, OHIO
T4N-R3E SECTION: 36 DELAWARE TOWNSHIP DELAFANCE COUNTY, OHIO

BASIS OF BEARING:
 BEARINGS ARE BASED UPON OHIO NORTH ZONE GRID COORDINATES. A PROJECT ADJUSTMENT FACTOR (P.A.F.) OF 1.00008827 HAS BEEN USED TO PROVIDE GROUND COORDINATES FOR THIS PROJECT. TO OBTAIN STATE PLANE GRID COORDINATES, DIVIDE EACH NORTHING AND EASTING BY THE P.A.F.



NOTE:
 FOR RELOCATED COUNTY LINE ROAD INFORMATION, SEE SHEET 26 OF 52.

NOTE:
 FOR PROPOSED MONUMENT TABLES SEE SHEETS 29-31 OF 52.

LEGEND

- SECTION LINE
- - - - - APPROXIMATE SECTION LINE
- 1/4 SECTION LINE
- PROPOSED CONCRETE CENTERLINE MONUMENT (SEE NOTE)
- PROPOSED CENTERLINE MONUMENT BOX (SEE NOTE)
- PRIMARY CONTROL MONUMENT SET
- △ STONE FOUND
- △ H.M. HARRISON MARKER FOUND
- △ I.P.F. IRON PIN FOUND SLANTED OVER STONE
- RAILROAD SPIKE FOUND
- RAILROAD SPIKE SET
- I.P.F. IRON PIN FOUND
- I.P.F. IRON PIN FOUND W/ ID CAP
- I.P.S. IRON PIN SET W/ ID CAP
- I.P.F. IRON PIPE FOUND
- P.K.F. P.K. NAIL FOUND
- P.K.S. P.K. NAIL SET
- POST FOUND
- OTHER FOUND

- (A) S89°16'37"E, 2088.41'
- (B) S89°16'37"E, 556.64'
- (C) S89°16'30"E, 2655.02'
- (D) N00°47'58"E, 1088.26'
- (E) N00°47'58"E, 1579.39'
- (F) N00°50'38"E, 2633.37'
- (G) N01°44'50"E, 2648.94'
- (H) N00°29'58"E, 188.27'
- (I) N00°29'58"E, 2468.22'
- (J) N01°32'55"E, 1996.63'
- (K) N01°32'55"E, 663.87'
- (L) S88°36'12"E, 1885.17'
- (M) S88°36'12"E, 759.52'
- (N) N01°32'55"E, 2658.86'
- (O) S88°36'12"E, 2620.22'
- (P) N89°30'53"W, 2668.96'

THIS IMPROVEMENT IS ESPECIALLY DESIGNED FOR THROUGH TRAFFIC AND HAS BEEN DECLARED A LIMITED ACCESS HIGHWAY OR FREEWAY BY ACTION OF THE DIRECTOR IN ACCORDANCE WITH THE PROVISIONS OF SECTION 5511.02 OF THE REVISED CODE OF OHIO.

I HEREBY CERTIFY THAT THIS PLAT IS A TRUE DELINEATION OF A SURVEY MADE FOR THE OHIO DEPARTMENT OF TRANSPORTATION IN 1999/2003.

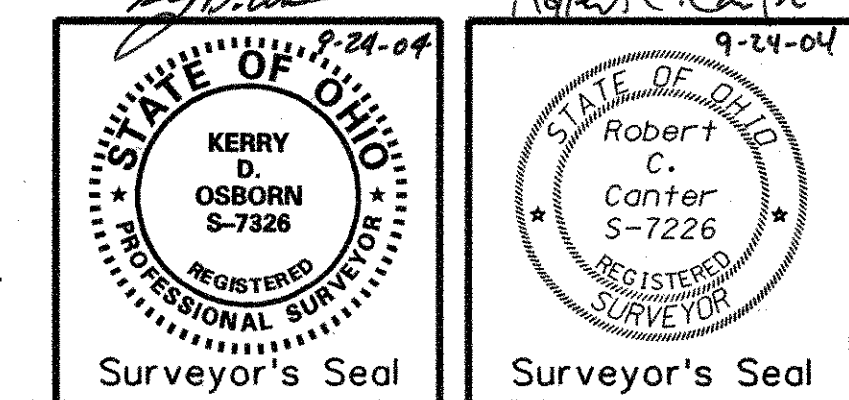
BY
 PARSONS BRINCKERHOFF, OHIO
 DUBLIN, OHIO

Kerry D. Osborn DATE 9-24-04
 KERRY D. OSBORN
 REGISTERED SURVEYOR NO. 7326

PUBLIC LAND SURVEY CORNERS WERE RESEARCHED, RECOVERED AND LOCATIONS CALCULATED BY OR UNDER THE DIRECTION OF ROBERT C. CANTER PS7226

Robert C. Canter DATE 9-24-04
 ROBERT C. CANTER
 REGISTERED SURVEYOR NO. PS7226

RECEIVED _____, 20 _____
 RECORDED _____, 20 _____
 BOOK _____ PAGE _____
 COUNTY RECORDER



NOTE:
 PROPOSED MONUMENTS TO BE SET AT CONSTRUCTION BY THE HIGHWAY CONTRACTORS SURVEYOR

PID NO.
18904

CENTERLINE SURVEY PLAT
STA. 1700+00 TO STA. 1800+00

PAU/DEF-24-0.00/0.00

NOTE:
 FOR RELOCATED SR 424 INFORMATION, SEE SHEET 27 OF 52.
 FOR RAMP INFORMATION, SEE SHEET 27 OF 52.
 FOR PROPOSED SERVICE RD., SEE SHEET 27 OF 52.

NOTE:
 FOR PROPOSED MONUMENT TABLES
 SEE SHEETS 29-31 OF 52.

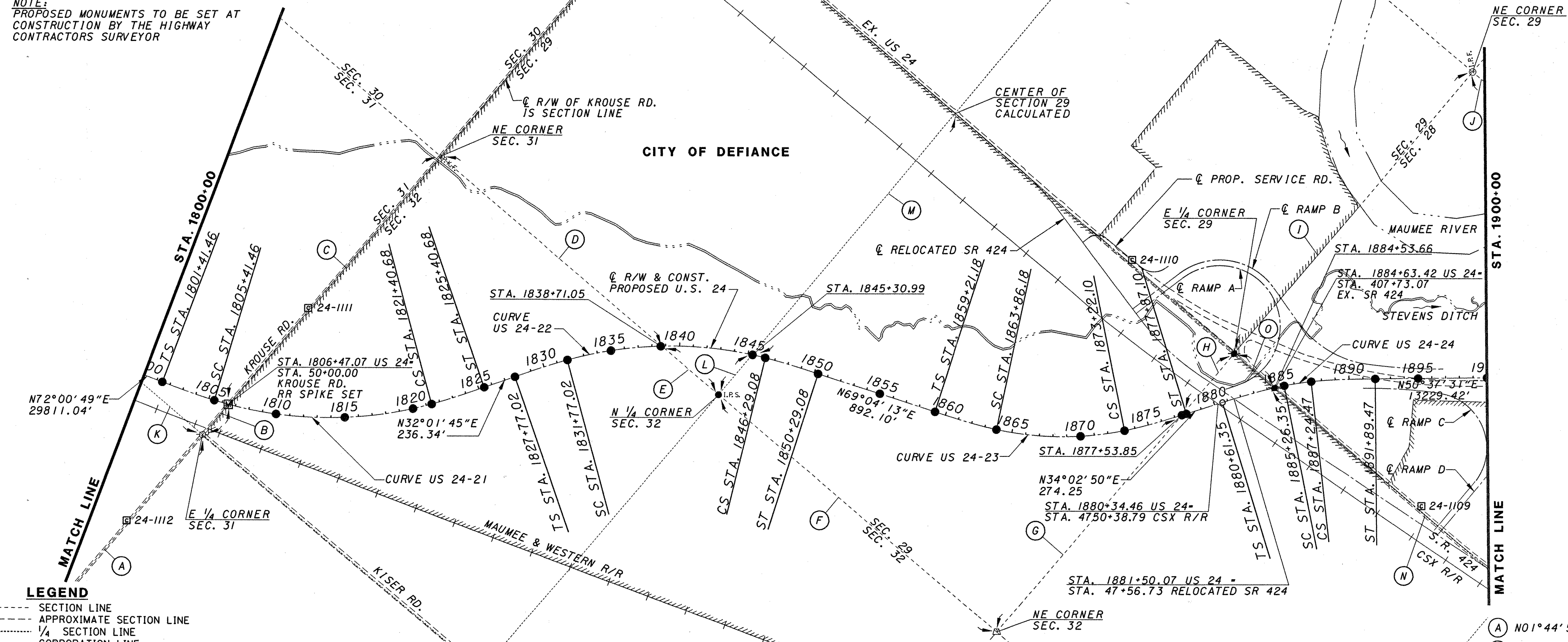
- (K) S88°36'12"E, 759.52'
- (L) S01°20'20"W, 385.76'
- (M) S01°20'20"W, 2278.77'
- (N) S88°39'27"E, 382.79'

BASIS OF BEARING:
 BEARINGS ARE BASED UPON OHIO
 NORTH ZONE GRID COORDINATES.
 A PROJECT ADJUSTMENT FACTOR (P.A.F.)
 OF 1.00008827 HAS BEEN USED TO
 PROVIDE GROUND COORDINATES FOR
 THIS PROJECT. TO OBTAIN STATE PLANE
 GRID COORDINATES, DIVIDE EACH
 NORTHING AND EASTING BY THE P.A.F.

NOTE:
 PROPOSED MONUMENTS TO BE SET AT
 CONSTRUCTION BY THE HIGHWAY
 CONTRACTORS SURVEYOR

PAU/DEF-24-0.00/0.00

T4N-R4E
 SECTIONS 28, 29, 31, AND 32
 DEFIANCE TOWNSHIP
 CITY OF DEFIANCE
 DEFIANCE COUNTY, OHIO



LEGEND

- SECTION LINE
- - - - - APPROXIMATE SECTION LINE
- 1/4 SECTION LINE
- CORPORATION LINE
- PROPOSED CONCRETE CENTERLINE MONUMENT (SEE NOTE)
- PROPOSED CENTERLINE MONUMENT BOX (SEE NOTE)
- PRIMARY CONTROL MONUMENT SET
- △ STONE FOUND
- △ HARRISON MARKER FOUND
- △ I.P.F. IRON PIN FOUND SLANTED OVER STONE
- △ RAILROAD SPIKE FOUND
- △ RAILROAD SPIKE SET
- I.P.F. IRON PIN FOUND
- I.P.F. IRON PIN FOUND W/ ID CAP
- I.P.S. IRON PIPE SET W/ ID CAP
- I.P.F. IRON PIPE FOUND
- P.K. NAIL FOUND
- P.K. NAIL SET
- POST FOUND
- OTHER FOUND

CURVE US 24-21	
P.I. Sta	= 1813+84.53
D	= 39° 59' 04" (LT)
Dc	= 2° 00' 00"
R	= 2,864.79'
Ls	= 400.00'
Theta	= 4° 00' 00"
LT	= 266.73'
ST	= 133.40'
x	= 399.81'
y	= 9.31'
k	= 199.97'
p	= 2.33'
Dc	= 31° 59' 04" (LT)
Lc	= 1,599.22'
Ts	= 1,243.07'
Es	= 186.18'

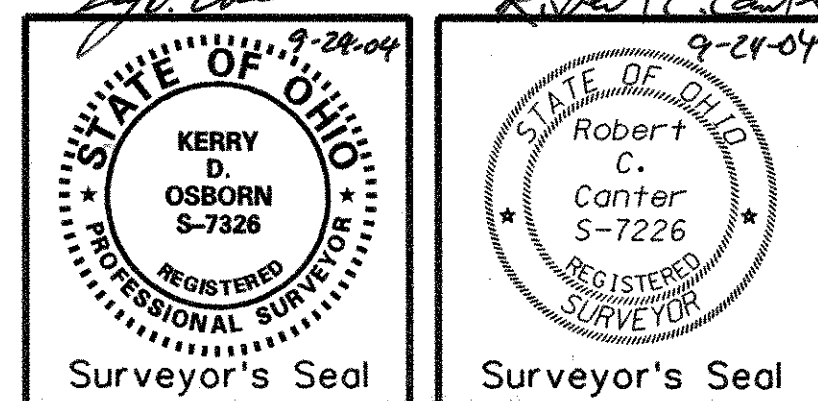
CURVE US 24-22	
P.I. Sta	= 1839+37.46
D	= 37° 02' 28" (RT)
Dc	= 2° 00' 00"
R	= 2,864.79'
Ls	= 400.00'
Theta	= 4° 00' 00"
LT	= 266.73'
ST	= 133.40'
x	= 399.81'
y	= 9.31'
k	= 199.97'
p	= 2.33'
Dc	= 29° 02' 28" (RT)
Lc	= 1,452.05'
Ts	= 1,160.43'
Es	= 158.92'

CURVE US 24-23	
P.I. Sta	= 1868+77.95
D	= 35° 01' 23" (LT)
Dc	= 2° 30' 00"
R	= 2,291.83'
Ls	= 465.00'
Theta	= 5° 48' 45"
LT	= 310.17'
ST	= 155.15'
x	= 464.52'
y	= 15.71'
k	= 232.42'
p	= 3.93'
Dc	= 23° 23' 53" (LT)
Lc	= 935.92'
Ts	= 956.78'
Es	= 115.49'

CURVE US 24-24	
P.I. Sta	= 1886+28.24
D	= 16° 34' 41" (RT)
Dc	= 2° 30' 00"
R	= 2,291.83'
Ls	= 465.00'
Theta	= 5° 48' 45"
LT	= 310.17'
ST	= 155.15'
x	= 464.52'
y	= 15.71'
k	= 232.42'
p	= 3.93'
Dc	= 4° 57' 11" (RT)
Lc	= 198.12'
Ts	= 566.89'
Es	= 28.17'

- (A) N01°44'50"E, 2648.94'
- (B) N01°46'22"E, 287.62'
- (C) N01°46'22"E, 2362.62'
- (D) S88°28'06"E, 2111.82'
- (E) S88°28'06"E, 540.53'
- (F) S88°28'06"E, 2652.35'
- (G) N01°39'13"E, 2069.62'
- (H) N01°39'13"E, 583.61'
- (I) N01°13'21"E, 2665.98'
- (J) N89°41'39"W, 2644.31'

RECEIVED _____, 20 _____
 RECORDED _____, 20 _____
 BOOK _____ PAGE _____
 COUNTY RECORDER



PID NO. 18904
 CENTERLINE SURVEY PLAT
 STA. 1800+00 TO STA. 1900+00
 PAU/DEF-24-0.00/0.00
 18/52

NOTES:

CENTERLINE OF CONSTRUCTION OF EXISTING US 24 WAS ESTABLISHED BY DETERMINING THE BEST FIT OF SURVEY LOCATIONS OF THE FOLLOWING BRIDGES AS SHOWN ON ODOT CONSTRUCTION PLANS DEF-24-7.79 (MAUMEE RIVER BRIDGE STA 443+57.73, STA. 448+16.81; TIFFIN RIVER BRIDGE STA. 525+49.63, STA. 529+67.73; SR 15 BRIDGE STA. 558+90.07)

THE CENTERLINE OF R/W OF EXISTING US 24 WAS ESTABLISHED BY USING FOUND IRON PINS AT PI STA. 549+99.74, PC STA. 580+67.94, AND PT STA. 607+51.64, ALONG WITH THE EXISTING DEF-24-(7.44) PLANS.

FOR RAMP D INFORMATION, SEE SHEET 27 OF 52.

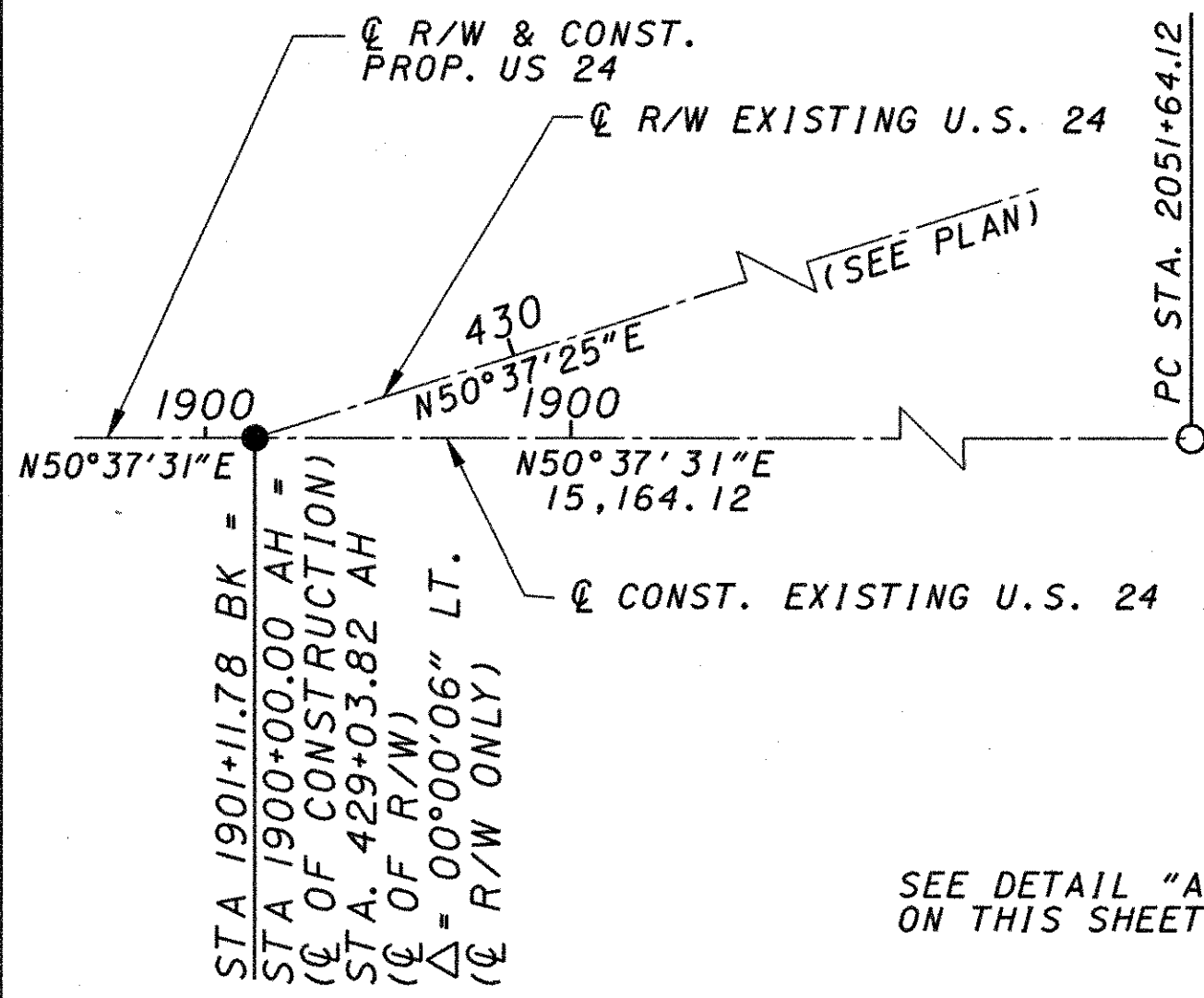

NOTE:
FOR PROPOSED MONUMENT TABLES
SEE SHEETS 29-31 OF 52.

PAU/DEF-24-0.00/0.00

T4N-R4E
SECTIONS 28
DEFIANCE TOWNSHIP
SECTIONS 21 AND 22
NOBLE TOWNSHIP
CITY OF DEFIANCE
DEFIANCE COUNTY, OHIO

NOTE:
PROPOSED MONUMENTS TO BE SET AT
CONSTRUCTION BY THE HIGHWAY
CONTRACTORS SURVEYOR

BASIS OF BEARING:
BEARINGS ARE BASED UPON OHIO
NORTH ZONE GRID COORDINATES.
A PROJECT ADJUSTMENT FACTOR (P.A.F.)
OF 1.00008827 HAS BEEN USED TO
PROVIDE GROUND COORDINATES FOR
THIS PROJECT. TO OBTAIN STATE PLANE
GRID COORDINATES, DIVIDE EACH
NORTHING AND EASTING BY THE P.A.F.



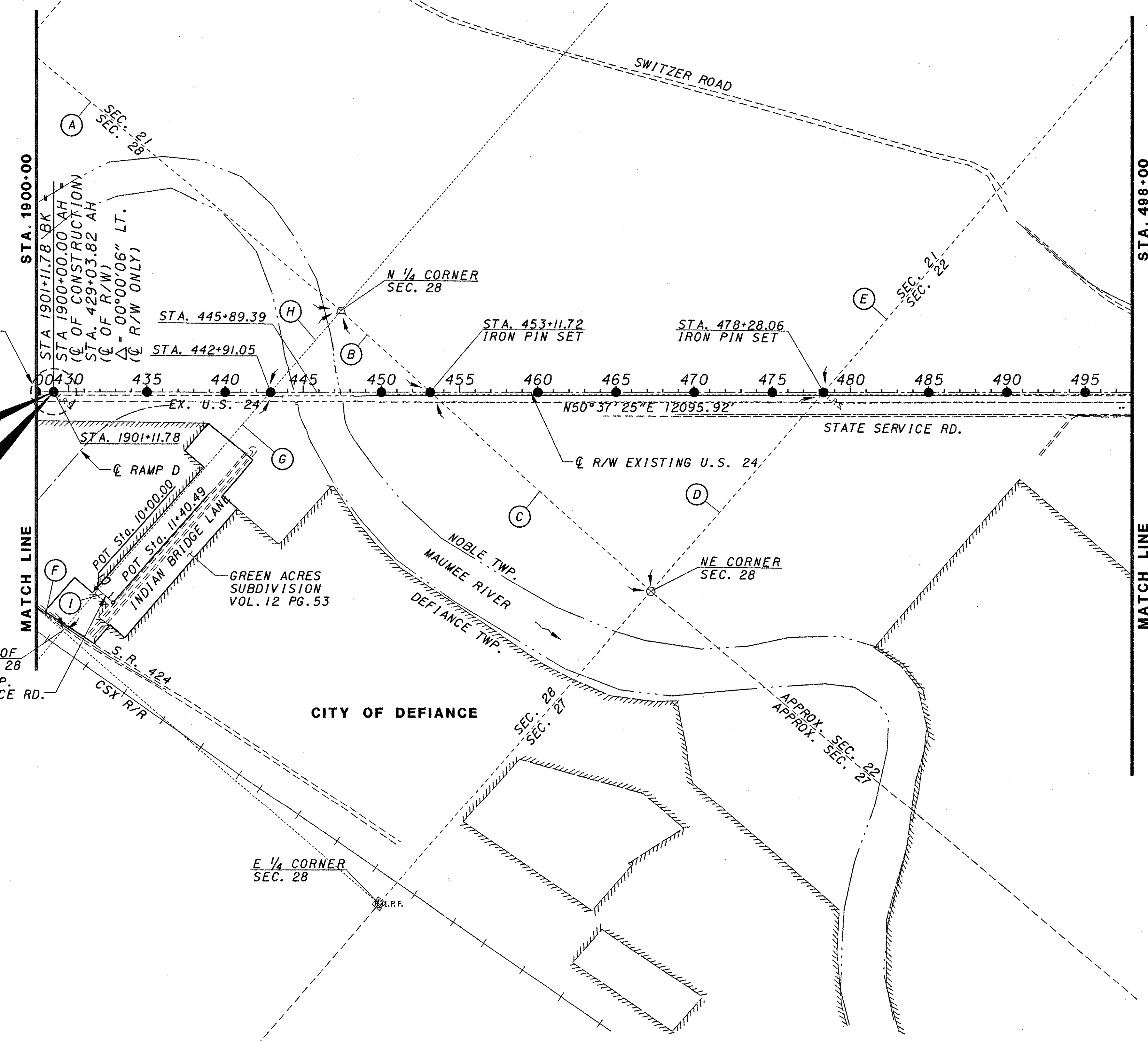
DETAIL "A"
N.T.S.

BEGIN PROJECT
DEF-24-7.96
STA. 1901+11.78
PID 24337

END PROJECT
PAU/DEF-24-12.30
STA. 1901+11.78
PID 24336

- LEGEND**
- SECTION LINE
 - - - - - APPROXIMATE SECTION LINE
 - 1/4 SECTION LINE
 - CORPORATION LINE
 - PROPOSED CONCRETE CENTERLINE MONUMENT (SEE NOTE)
 - PROPOSED CENTERLINE MONUMENT BOX (SEE NOTE)
 - PRIMARY CONTROL MONUMENT SET
 - △ STONE FOUND
 - △ HARRISON MARKER FOUND
 - △ IR.F. IRON PIN FOUND SLANTED OVER STONE
 - ⊗ RAILROAD SPIKE FOUND
 - ⊗ RAILROAD SPIKE SET
 - I.R.F. IRON PIN FOUND
 - I.R.F. IRON PIN FOUND W/ ID CAP
 - I.R.S. IRON PIN SET W/ ID CAP
 - I.R.P. IRON PIPE FOUND
 - P.K.F. P.K. NAIL FOUND
 - P.K.S. P.K. NAIL SET
 - POST FOUND
 - OTHER FOUND

RECEIVED _____, 20 _____
RECORDED _____, 20 _____
BOOK _____ PAGE _____
COUNTY RECORDER



- (A) N89°41'39"W, 2644.31'
- (B) N87°12'54"W, 770.97'
- (C) N87°12'54"W, 1903.09'
- (D) S01°30'06"W, 1689.45'
- (E) S01°30'06"W, 3617.82'
- (F) S88°39'27"E, 382.79'
- (G) N01°34'53"E, 2028.59'
- (H) N01°34'53"E, 685.24'
- (I) S88°12'36"E, 140.49'

Professional Surveyor's Seals for Kerry D. Osborn and Robert C. Canter, State of Ohio, Registration No. S-7226.

PID NO.
18904

CENTERLINE SURVEY PLAT
STA. 1900+00 TO STA. 498+00

PAU/DEF-24-0.00/0.00

PAU/DEF-24-0.00/0.00

T4N-R4E
SECTIONS 14, 15, AND 22
NOBLE TOWNSHIP
CITY OF DEFIANCE
DEFIANCE COUNTY, OHIO

BASIS OF BEARING:
BEARINGS ARE BASED UPON OHIO
NORTH ZONE GRID COORDINATES.
A PROJECT ADJUSTMENT FACTOR (P.A.F.)
OF 1.00008827 HAS BEEN USED TO
PROVIDE GROUND COORDINATES FOR
THIS PROJECT. TO OBTAIN STATE PLANE
GRID COORDINATES, DIVIDE EACH
NORTHING AND EASTING BY THE P.A.F.

NOTE:
PROPOSED MONUMENTS TO BE SET AT
CONSTRUCTION BY THE HIGHWAY
CONTRACTORS SURVEYOR

NOTES:


CENTERLINE OF CONSTRUCTION OF EXISTING
US 24 WAS ESTABLISHED BY DETERMINING THE BEST
FIT OF SURVEY LOCATIONS OF THE FOLLOWING BRIDGES AS
SHOWN ON ODOT CONSTRUCTION PLANS DEF-24-7.79
(MAUMEE RIVER BRIDGE STA. 443+57.73, STA. 448+16.81;
TIFFIN RIVER BRIDGE STA. 525+49.63, STA. 529+67.73;
SR 15 BRIDGE STA. 558+90.07)

THE CENTERLINE OF R/W OF EXISTING US 24
WAS ESTABLISHED BY USING FOUND
IRON PINS AT PI STA. 549+99.74,
PC STA. 580+67.94, AND PT STA. 607+51.64,
ALONG WITH EXISTING DEF-24-(7.44) PLANS.

FOR RELOCATED SWITZER RD./WEST HIGH ST. AND
RELOCATED STATE SERVICE ROAD INFORMATION,
SEE SHEET 28 OF 52.

CENTERLINE OF R/W OF EXISTING SR 15/SR 18
ARE BASED ON BOUNDARY SURVEYS BY LOCAL
SURVEYORS, ON FILE AT THE OFFICE OF THE
DEFIANCE COUNTY ENGINEER.

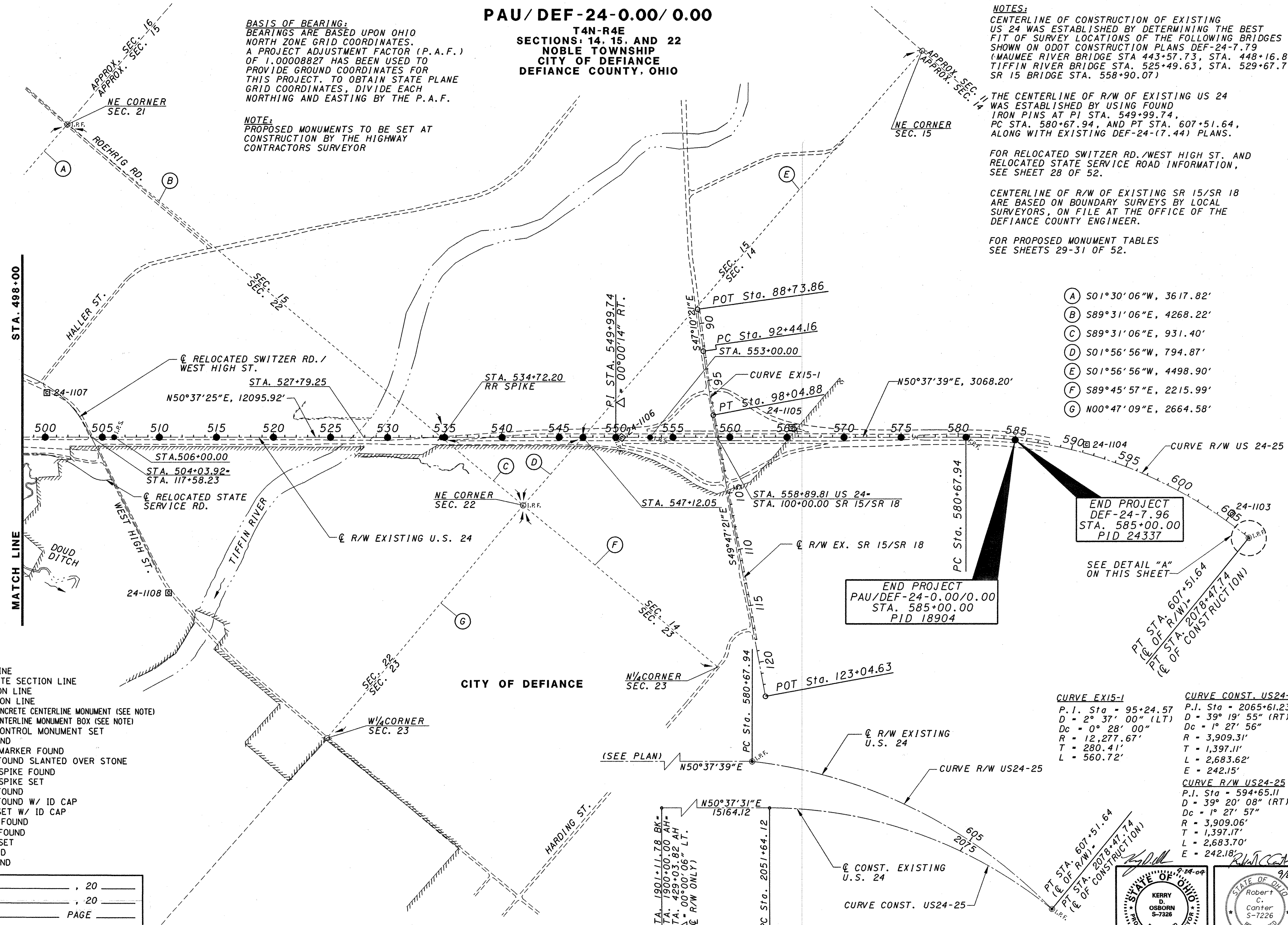
FOR PROPOSED MONUMENT TABLES
SEE SHEETS 29-31 OF 52.



PID NO.
18904

CENTERLINE SURVEY PLAT
STA. 498+00 TO END PROJECT

PAU/DEF-24-0.00/0.00



- (A) S01°30'06"W, 3617.82'
- (B) S89°31'06"E, 4268.22'
- (C) S89°31'06"E, 931.40'
- (D) S01°56'56"W, 794.87'
- (E) S01°56'56"W, 4498.90'
- (F) S89°45'57"E, 2215.99'
- (G) N00°47'09"E, 2664.58'

END PROJECT
PAU/DEF-24-0.00/0.00
STA. 585+00.00
PID 18904

END PROJECT
DEF-24-7.96
STA. 585+00.00
PID 24337

CURVE EX15-1	CURVE CONST. US24-25
P.I. Sta = 95+24.57	P.I. Sta = 2065+61.23
D = 2° 37' 00" (LT)	D = 39° 19' 55" (RT)
Dc = 0° 28' 00"	Dc = 1° 27' 56"
R = 12,277.67'	R = 3,909.31'
T = 280.41'	T = 1,397.11'
L = 560.72'	L = 2,683.62'
	E = 242.15'
	CURVE R/W US24-25
	P.I. Sta = 594+65.11
	D = 39° 20' 08" (RT)
	Dc = 1° 27' 57"
	R = 3,909.06'
	T = 1,397.17'
	L = 2,683.70'
	E = 242.18'

- LEGEND**
- SECTION LINE
 - - - - - APPROXIMATE SECTION LINE
 - 1/4 SECTION LINE
 - CORPORATION LINE
 - PROPOSED CONCRETE CENTERLINE MONUMENT (SEE NOTE)
 - PROPOSED CENTERLINE MONUMENT BOX (SEE NOTE)
 - ⊠ PRIMARY CONTROL MONUMENT SET
 - △ STONE FOUND
 - △ HARRISON MARKER FOUND
 - △ I.R.F. IRON PIN FOUND SLANTED OVER STONE
 - △ RAILROAD SPIKE FOUND
 - △ RAILROAD SPIKE SET
 - I.R.F. IRON PIN FOUND
 - I.R.F. IRON PIN FOUND W/ ID CAP
 - I.R.F. IRON PIN SET W/ ID CAP
 - I.R.F. IRON PIPE FOUND
 - P.K. NAIL FOUND
 - P.K. NAIL SET
 - POST FOUND
 - OTHER FOUND

RECEIVED _____, 20 _____
 RECORDED _____, 20 _____
 BOOK _____ PAGE _____
 COUNTY RECORDER

Professional Surveyor's Seal for Kerry D. Osborn, S-7326, State of Ohio. Includes signature and date 9-24-09.

CURVE RAMP A-1
 P.I. Sta = 889+31.68
 D = 18° 22' 12" (LT)
 Dc = 4° 00' 00"
 R = 1,432.39'
 T = 231.61'
 L = 459.25'
 E = 18.60'

CURVE RAMP A-2
 P.I. Sta = 897+03.95
 D = 19° 33' 48" (RT)
 Dc = 6° 00' 00"
 R = 954.93'
 T = 164.63'
 L = 326.06'
 E = 14.09'

CURVE EXIST. SR 49-1
 P.I. Sta = 659+56.81
 D = 32° 18' 48" (RT)
 Dc = 6° 02' 10"
 R = 949.24'
 T = 275.00'
 L = 535.34'
 E = 39.03'

CURVE RAMP C-1
 P.I. Sta = 902+13.48
 D = 15° 35' 24" (RT)
 Dc = 7° 00' 00"
 R = 818.51'
 T = 112.05'
 L = 222.71'
 E = 7.63'

CURVE RAMP B-1
 P.I. Sta = 886+84.53
 D = 20° 36' 08" (RT)
 Dc = 1° 30' 00"
 R = 3,819.72'
 T = 694.24'
 L = 1,373.49'
 E = 62.58'

CURVE RAMP B-2
 P.I. Sta = 897+49.21
 D = 35° 04' 43" (LT)
 Dc = 8° 00' 00"
 R = 716.20'
 T = 226.36'
 L = 438.48'
 E = 34.92'

CURVE EXIST. SR 49-2
 P.I. Sta = 649+16.45
 D = 16° 37' 02" (LT)
 Dc = 2° 30' 02"
 R = 2,291.40'
 T = 334.62'
 L = 664.54'
 E = 24.30'

CURVE RAMP C-2
 P.I. Sta = 912+02.83
 D = 22° 48' 29" (LT)
 Dc = 2° 00' 00"
 R = 2,864.79'
 T = 577.85'
 L = 1,140.40'
 E = 57.70'

CURVE SR49-1
 P.I. Sta = 35+01.48
 D = 28° 01' 43" (RT)
 Dc = 1° 30' 00"
 R = 3,819.72'
 Ls = 130.00'
 Theta = 0° 58' 30"
 LT = 86.67'
 ST = 43.33'
 x = 130.00'
 y = 0.74'
 k = 65.00'
 p = 0.18'
 Dc = 26° 04' 43" (RT)
 Lc = 1,738.58'
 Ts = 1,018.43'
 Es = 117.37'

CURVE SR49-2
 P.I. Sta = 22+94.85
 D = 10° 36' 56" (LT)
 Dc = 3° 30' 00"
 R = 1,637.02'
 T = 152.09'
 L = 303.30'
 E = 7.05'

CURVE RAMP D-1
 P.I. Sta = 903+11.10
 D = 4° 18' 44" (LT)
 Dc = 1° 30' 00"
 R = 3,819.72'
 T = 143.81'
 L = 287.49'
 E = 2.71'

CURVE RAMP D-2
 P.I. Sta = 909+36.46
 D = 12° 57' 45" (RT)
 Dc = 4° 00' 00"
 R = 1,432.39'
 T = 162.73'
 L = 324.06'
 E = 9.21'

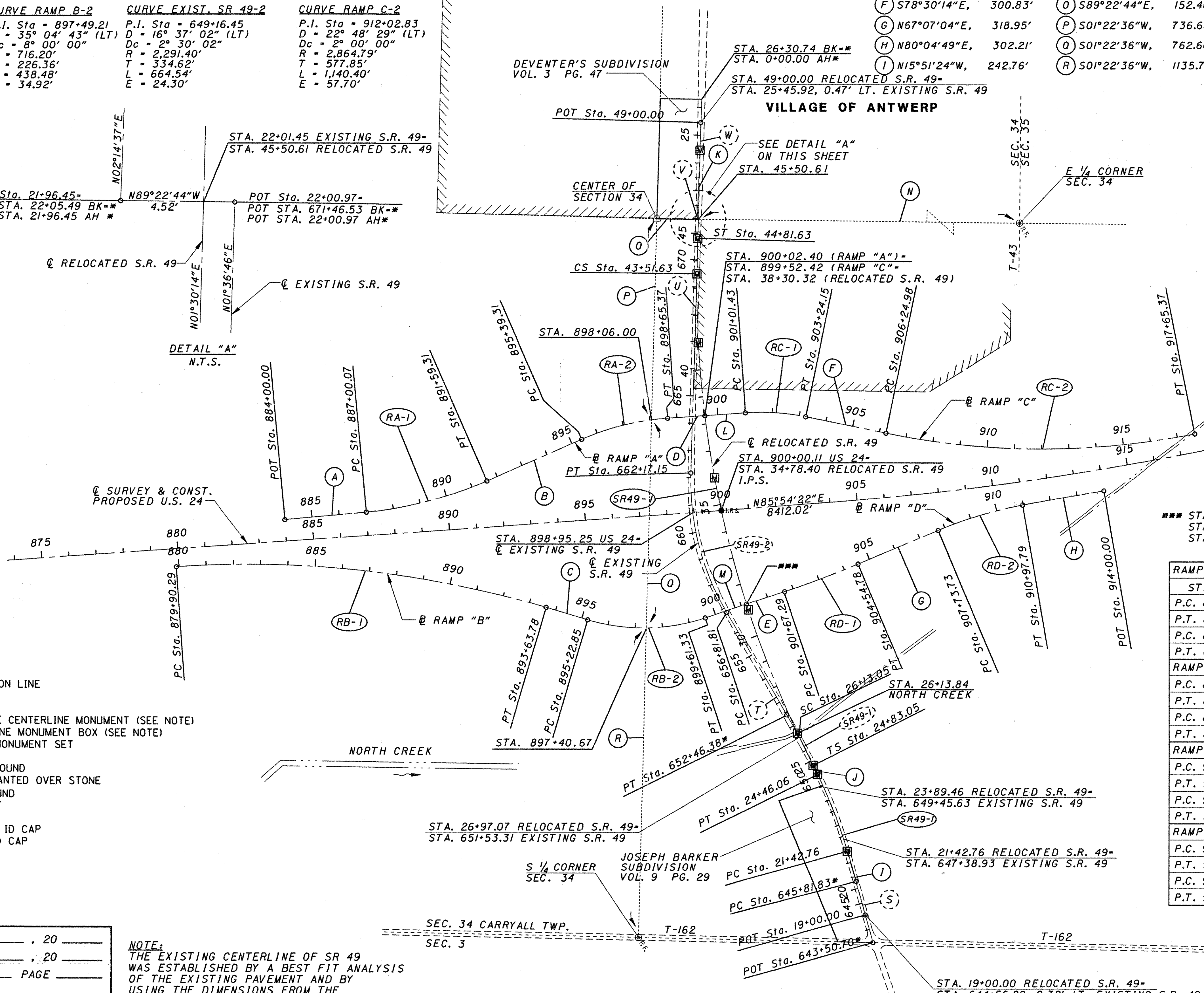
- LEGEND**
- SECTION LINE
 - - - APPROXIMATE SECTION LINE
 - 1/4 SECTION LINE
 - CORPORATION LINE
 - PROPOSED CONCRETE CENTERLINE MONUMENT (SEE NOTE)
 - PROPOSED CENTERLINE MONUMENT BOX (SEE NOTE)
 - PRIMARY CONTROL MONUMENT SET
 - △ STONE FOUND
 - △ HARRISON MARKER FOUND
 - △ IRON PIN FOUND SLANTED OVER STONE
 - ★ RAILROAD SPIKE FOUND
 - ★ RAILROAD SPIKE SET
 - IRON PIN FOUND
 - IRON PIN FOUND W/ ID CAP
 - IRON PIN SET W/ ID CAP
 - IRON PIPE FOUND
 - P.K. NAIL FOUND
 - P.K. NAIL SET
 - POST FOUND
 - OTHER FOUND

RECEIVED _____, 20____
 RECORDED _____, 20____
 BOOK _____ PAGE _____
 COUNTY RECORDER

NOTE:
 THE EXISTING CENTERLINE OF SR 49 WAS ESTABLISHED BY A BEST FIT ANALYSIS OF THE EXISTING PAVEMENT AND BY USING THE DIMENSIONS FROM THE JOSEPH BARKER AND DEVENTER'S SUBDIVISIONS.

PAU/DEF-24-0.00/0.00
 T3N-R1E
 SECTIONS: 34
 CARRYALL TOWNSHIP
 VILLAGE OF ANTWERP
 PAULDING COUNTY, OHIO

- (A) N84°42'46"E, 300.07'
- (B) N66°20'34"E, 380.00'
- (C) S73°29'29"E, 159.07'
- (D) N85°54'22"E, 137.03'
- (E) N71°25'48"E, 147.95'
- (F) S78°30'14"E, 300.83'
- (G) N67°07'04"E, 318.95'
- (H) N80°04'49"E, 302.21'
- (I) N15°51'24"W, 242.76'
- (J) N26°28'21"W, 36.98'
- (K) N01°30'14"E, 418.37'
- (L) N85°54'22"E, 149.01'
- (M) N71°25'48"E, 159.38'
- (N) S89°22'44"E, 2510.62'
- (O) S89°22'44"E, 152.40'
- (P) S01°22'36"W, 736.68'
- (Q) S01°22'36"W, 762.60'
- (R) S01°22'36"W, 1135.79'
- (S) N15°36'19"W, 213.13'
- (T) N30°28'45"W, 435.43'
- (U) N01°36'46"E, 929.38'
- (V) N89°22'44"W, 4.52'
- (W) N02°14'37"E, 434.29'



* STATIONS FROM EXISTING SR. 49
 NOTE:
 FOR US 24 INFORMATION SEE SHEETS 8 AND 9 OF 52.
 BASIS OF BEARING:
 BEARINGS ARE BASED UPON OHIO NORTH ZONE GRID COORDINATES. A PROJECT ADJUSTMENT FACTOR (P.A.F.) OF 1.00008827 HAS BEEN USED TO PROVIDE GROUND COORDINATES FOR THIS PROJECT. TO OBTAIN STATE PLANE GRID COORDINATES, DIVIDE EACH NORTHING AND EASTING BY THE P.A.F.
 NOTE:
 FOR PROPOSED MONUMENT TABLES SEE SHEETS 29-31 OF 52.
 NOTE:
 PROPOSED MONUMENTS TO BE SET AT CONSTRUCTION BY THE HIGHWAY CONTRACTORS SURVEYOR

*** STA. 900+19.34 (RAMP "D") -
 STA. 901+20.72 (RAMP "B") -
 STA. 31+22.13 (RELOCATED S.R. 49)

RAMP A		
STATION	NORTHING	EASTING
P.C. 887+00.07	555,204.0729	1,351,810.5384
P.T. 891+59.31	555,318.3537	1,352,253.3131
P.C. 895+39.31	555,470.8342	1,352,601.3787
P.T. 898+65.37	555,548.6480	1,352,916.3863
RAMP B		
P.C. 879+90.29	555,002.5429	1,351,113.4351
P.T. 893+63.78	554,854.8299	1,352,471.5280
P.C. 895+22.85	554,809.6279	1,352,624.0437
P.T. 899+61.33	554,817.3928	1,353,055.6391
RAMP C		
P.C. 901+01.43	555,569.0682	1,353,201.6958
P.T. 903+24.15	555,554.7356	1,353,423.2602
P.C. 906+24.98	555,494.7788	1,353,718.0579
P.T. 917+65.37	555,492.9555	1,354,850.9377
RAMP D		
P.C. 901+67.29	554,915.2680	1,353,346.9743
P.T. 904+54.78	555,016.9861	1,353,615.7928
P.C. 907+73.73	555,141.0066	1,353,909.6440
P.T. 910+97.79	555,232.3133	1,354,219.8566

STATE OF OHIO
 KERRY D. OSBORN
 S-7226
 REGISTERED PROFESSIONAL SURVEYOR
 9-24-04

STATE OF OHIO
 Robert C. Canter
 S-7226
 REGISTERED PROFESSIONAL SURVEYOR
 9-24-04

PAU/DEF-24-0.00/0.00

T3N-R1E
 SECTIONS: 25, 26, 35, 36
 CARRYALL TOWNSHIP
 PAULDING COUNTY, OHIO

BASIS OF BEARING:
 BEARINGS ARE BASED UPON OHIO
 NORTH ZONE GRID COORDINATES.
 A PROJECT ADJUSTMENT FACTOR (P.A.F.)
 OF 1.00008827 HAS BEEN USED TO
 PROVIDE GROUND COORDINATES FOR
 THIS PROJECT. TO OBTAIN STATE PLANE
 GRID COORDINATES, DIVIDE EACH
 NORTHING AND EASTING BY THE P.A.F.

NOTE:
 FOR US 24 INFORMATION, SEE SHEET 9 OF 52.

NOTE:
 FOR PROPOSED MONUMENT TABLES
 SEE SHEETS 29-31 OF 52.

NOTE:
 PROPOSED MONUMENTS TO BE SET AT
 CONSTRUCTION BY THE HIGHWAY
 CONTRACTORS SURVEYOR

R/W & CONST.
CURVE A-1

P.I. Sta = 32+45.54
 D = 41° 49' 47" (RT)
 Dc = 22° 00' 00"
 R = 260.44'
 T = 99.53'
 L = 190.14'
 E = 18.37'

CONST. CURVE A-2

P.I. Sta = 38+55.18
 D = 42° 11' 01" (LT)
 Dc = 8° 00' 00"
 R = 716.20'
 T = 276.24'
 L = 527.29'
 E = 51.43'

CONST. CURVE B-1

P.I. Sta = 21+48.42
 D = 44° 06' 53" (RT)
 Dc = 8° 00' 00"
 R = 716.20'
 T = 290.20'
 L = 551.43'
 E = 56.56'

R/W & CONST.
CURVE B-2

P.I. Sta = 27+58.60
 D = 44° 43' 05" (LT)
 Dc = 22° 00' 00"
 R = 260.44'
 T = 107.13'
 L = 203.26'
 E = 21.17'

R/W CURVE B-3

P.I. Sta = 21+37.45
 D = 44° 54' 01" (RT)
 Dc = 8° 00' 00"
 R = 716.20'
 T = 295.93'
 L = 561.25'
 E = 58.73'

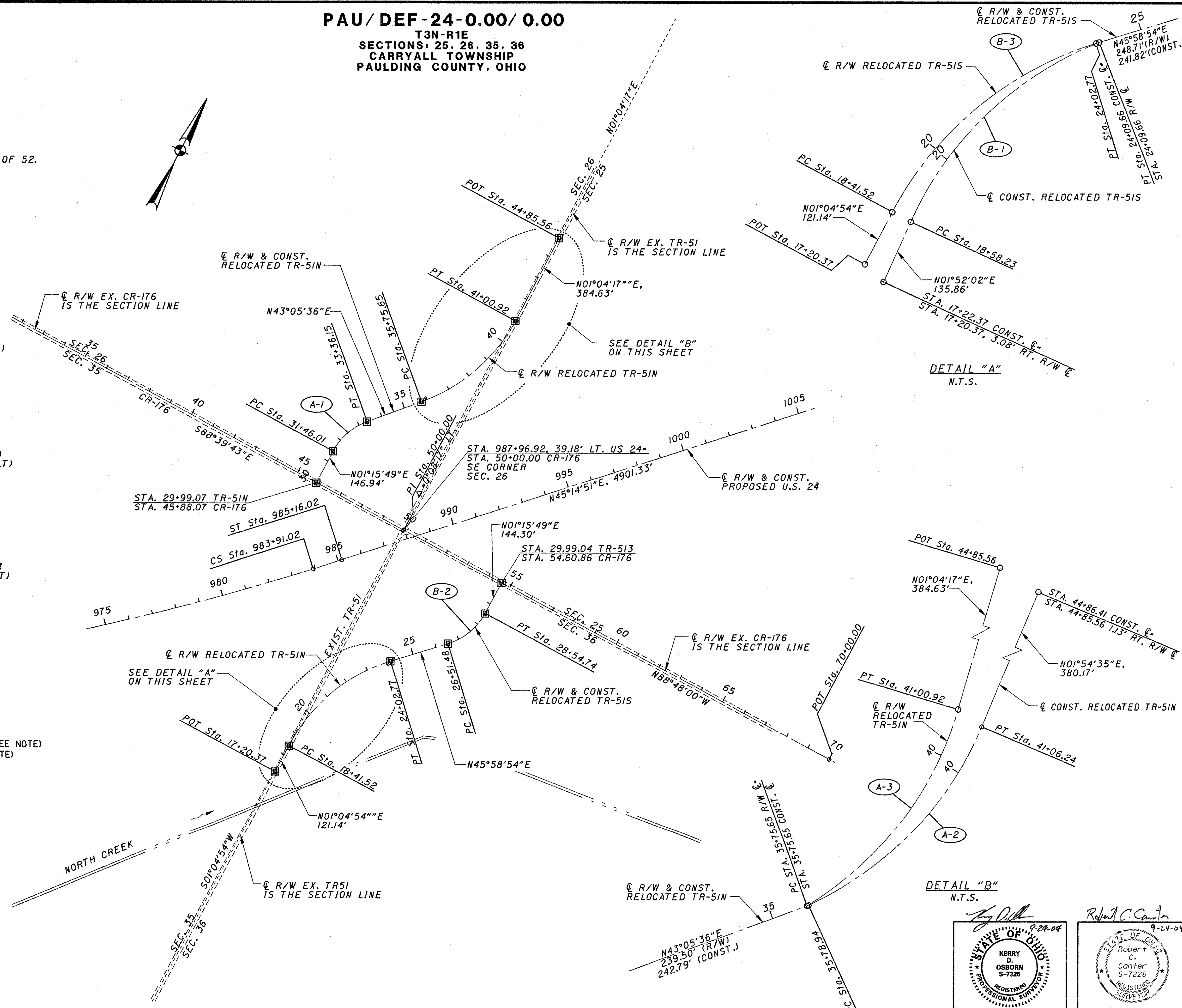
R/W CURVE A-3

P.I. Sta = 38+50.73
 D = 42° 01' 20" (LT)
 Dc = 8° 00' 00"
 R = 716.20'
 T = 275.08'
 L = 525.28'
 E = 51.01'

LEGEND

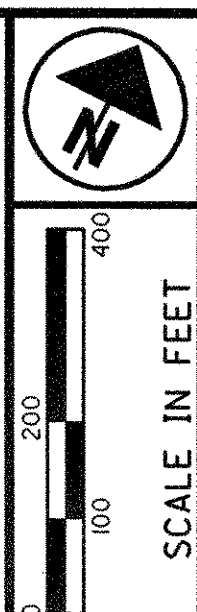
- SECTION LINE
- - - APPROXIMATE SECTION LINE
- 1/4 SECTION LINE
- PROPOSED CONCRETE CENTERLINE MONUMENT (SEE NOTE)
- PROPOSED CENTERLINE MONUMENT BOX (SEE NOTE)
- ▣ PRIMARY CONTROL MONUMENT SET
- STONE FOUND
- △ HARRISON MARKER FOUND
- ▽ IRON PIN FOUND SLANTED OVER STONE
- RAILROAD SPIKE FOUND
- RAILROAD SPIKE SET
- IRON PIN FOUND
- IRON PIN FOUND W/ ID CAP
- IRON PIN SET W/ ID CAP
- IRON PIPE FOUND
- P.K. NAIL FOUND
- P.K. NAIL SET
- POST FOUND
- OTHER FOUND

RECEIVED _____, 20 ____
 RECORDED _____, 20 ____
 BOOK _____ PAGE ____
 COUNTY RECORDER



DETAIL "A"
 N.T.S.

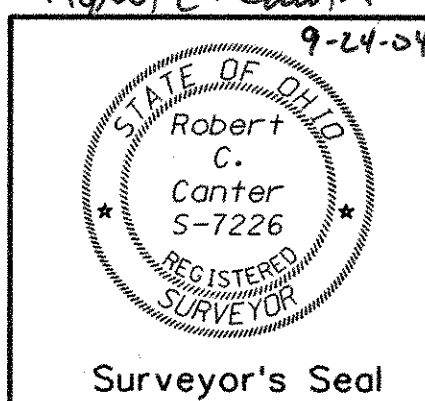

DETAIL "B"
 N.T.S.



PID NO.
18904


CENTERLINE SURVEY PLAT
RELOCATED T-51

PAU/DEF-24-12.30/0.00



PAU/DEF-24-0.00/0.00

T3N-R2E
SECTIONS: 15, 16, 21, 22
CRANE TOWNSHIP
PAULDING COUNTY, OHIO



PID NO.
18904

CENTERLINE SURVEY PLAT
RELOCATED C-206

PAU/DEF-24-0.00/0.00

23/52

CURVE RA-1
P.I. Sta = 31+93.08
D = 19° 06' 52" (LT)
Dc = 6° 01' 52"
R = 950.00'
T = 159.95'
L = 316.93'
E = 13.37'

CURVE RA-2
P.I. Sta = 40+88.28
D = 7° 47' 19" (LT)
Dc = 4° 58' 56"
R = 1,150.00'
T = 78.28'
L = 156.33'
E = 2.66'

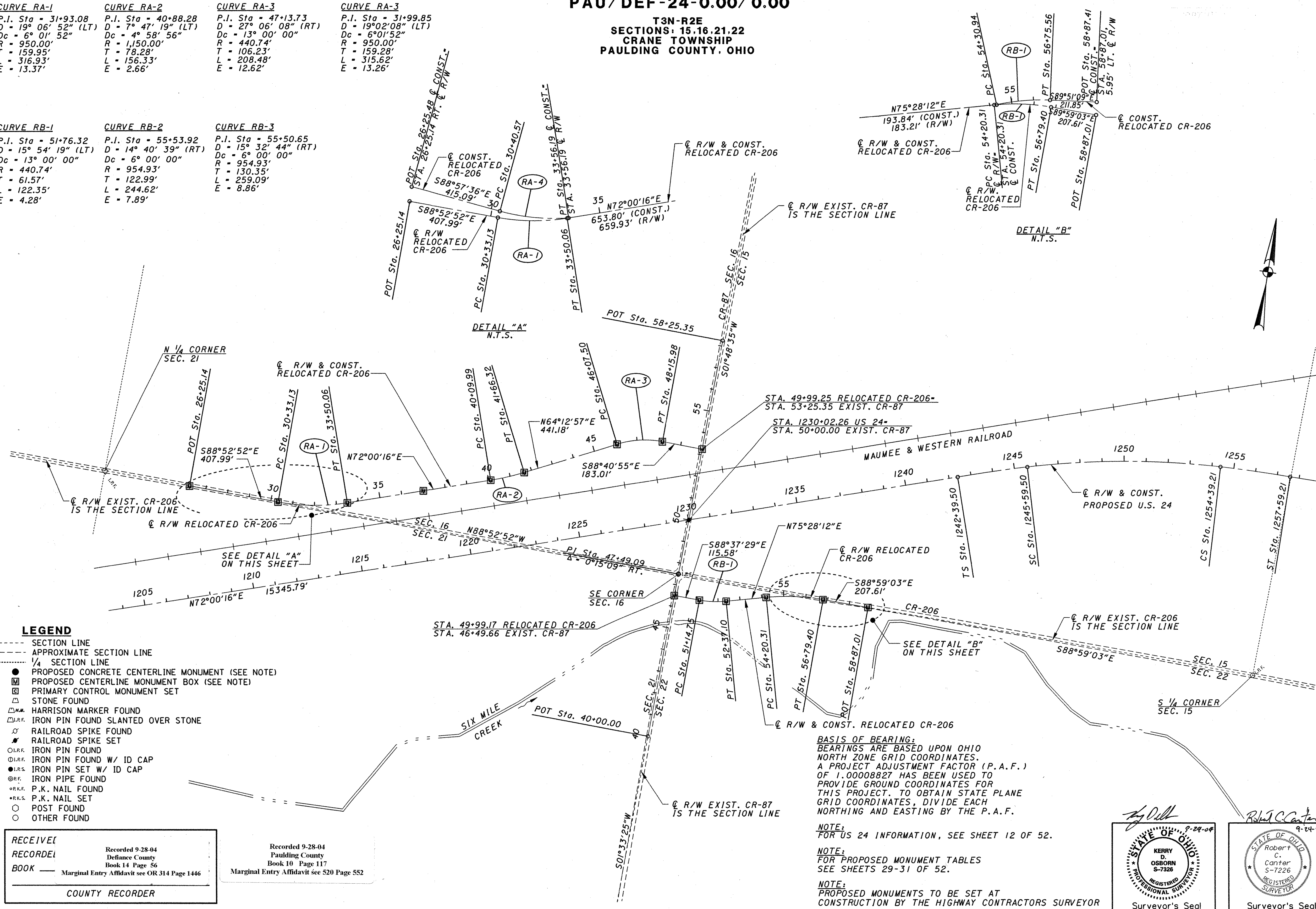
CURVE RA-3
P.I. Sta = 47+13.73
D = 27° 06' 08" (RT)
Dc = 13° 00' 00"
R = 440.74'
T = 106.23'
L = 208.48'
E = 12.62'

CURVE RA-3
P.I. Sta = 31+99.85
D = 19° 02' 08" (LT)
Dc = 6° 01' 52"
R = 950.00'
T = 159.28'
L = 315.62'
E = 13.26'

CURVE RB-1
P.I. Sta = 51+76.32
D = 15° 54' 19" (LT)
Dc = 13° 00' 00"
R = 440.74'
T = 61.57'
L = 122.35'
E = 4.28'

CURVE RB-2
P.I. Sta = 55+53.92
D = 14° 40' 39" (RT)
Dc = 6° 00' 00"
R = 954.93'
T = 122.99'
L = 244.62'
E = 7.89'

CURVE RB-3
P.I. Sta = 55+50.65
D = 15° 32' 44" (RT)
Dc = 6° 00' 00"
R = 954.93'
T = 130.35'
L = 259.09'
E = 8.86'



LEGEND

- SECTION LINE
- - - - - APPROXIMATE SECTION LINE
- 1/4 SECTION LINE
- PROPOSED CONCRETE CENTERLINE MONUMENT (SEE NOTE)
- PROPOSED CENTERLINE MONUMENT BOX (SEE NOTE)
- PRIMARY CONTROL MONUMENT SET
- △ STONE FOUND
- △ HARRISON MARKER FOUND
- △ IRON PIN FOUND SLANTED OVER STONE
- ⊗ RAILROAD SPIKE FOUND
- ⊙ RAILROAD SPIKE SET
- IRON PIN FOUND
- IRON PIN FOUND W/ ID CAP
- IRON PIN SET W/ ID CAP
- IRON PIPE FOUND
- P.K. NAIL FOUND
- P.K. NAIL SET
- POST FOUND
- OTHER FOUND

BASIS OF BEARING:
BEARINGS ARE BASED UPON OHIO NORTH ZONE GRID COORDINATES. A PROJECT ADJUSTMENT FACTOR (P.A.F.) OF 1.00008827 HAS BEEN USED TO PROVIDE GROUND COORDINATES FOR THIS PROJECT. TO OBTAIN STATE PLANE GRID COORDINATES, DIVIDE EACH NORTHING AND EASTING BY THE P.A.F.

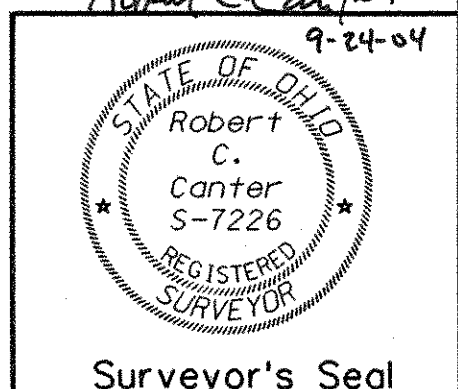

NOTE:
FOR US 24 INFORMATION, SEE SHEET 12 OF 52.

NOTE:
FOR PROPOSED MONUMENT TABLES SEE SHEETS 29-31 OF 52.

NOTE:
PROPOSED MONUMENTS TO BE SET AT CONSTRUCTION BY THE HIGHWAY CONTRACTORS SURVEYOR

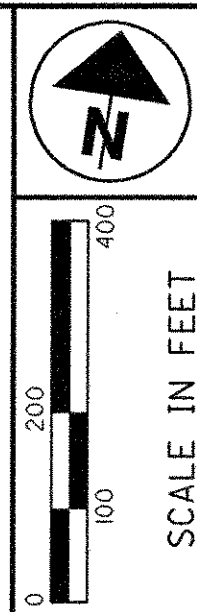
RECEIVED
RECORDED
BOOK
Marginal Entry Affidavit see OR 314 Page 1446
COUNTY RECORDER

Recorded 9-28-04
Paulding County
Book 10 Page 117
Marginal Entry Affidavit see 520 Page 552



PAU/DEF-24-0.00/0.00

T3N-R2E
SECTIONS: 15, 16, 21, 22
CRANE TOWNSHIP
PAULDING COUNTY, OHIO



PID NO.
18904

CENTERLINE SURVEY PLAT
RELOCATED C-206

PAU/DEF-24-0.00/0.00

23 / 52

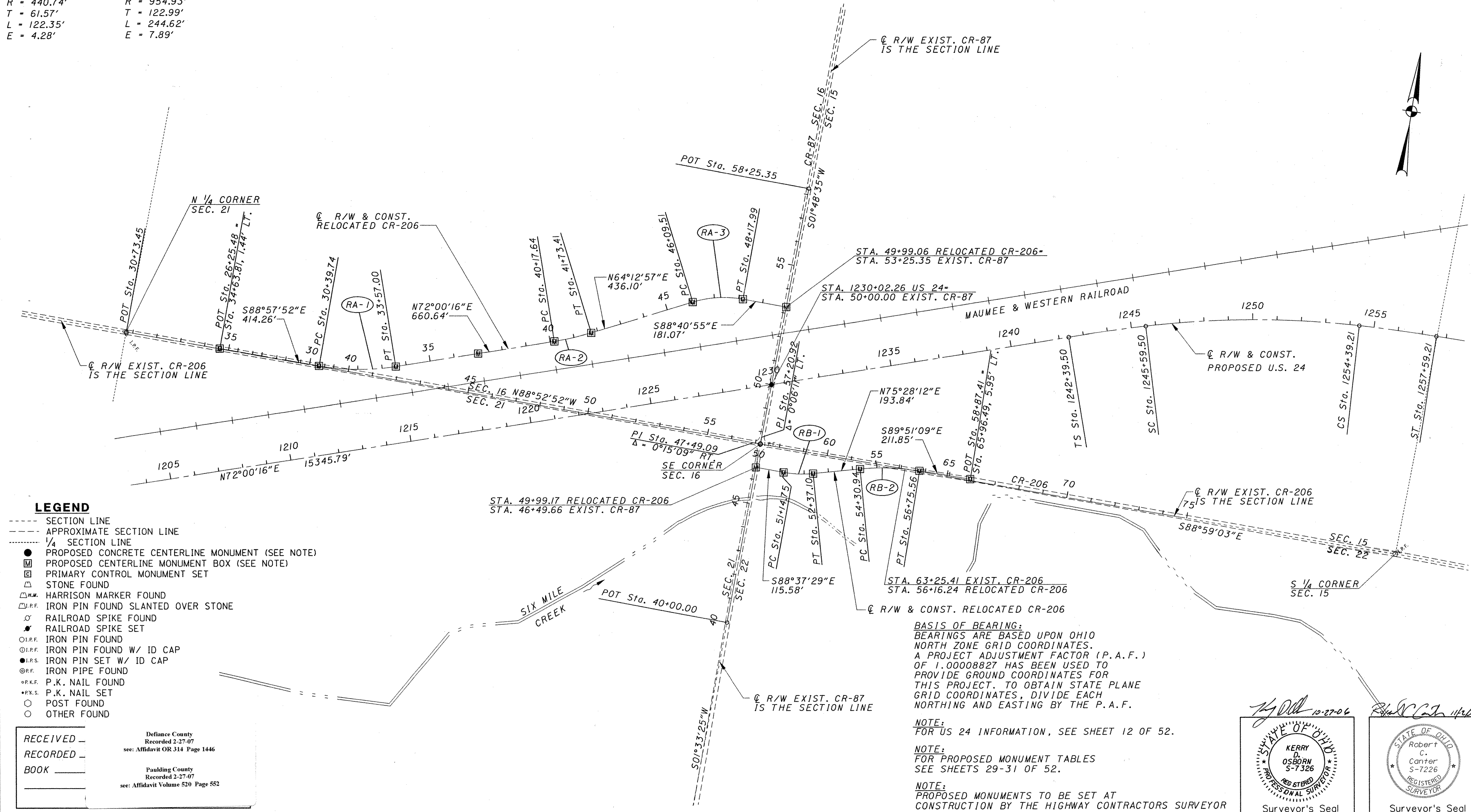
CURVE RA-1
P.I. Sta = 31+99.85
D = 19° 02' 08" (LT)
Dc = 6° 00' 00"
R = 954.93'
T = 160.10'
L = 317.26'
E = 13.33'

CURVE RA-2
P.I. Sta = 40+95.64
D = 7° 47' 19" (LT)
Dc = 5° 00' 00"
R = 1,145.92'
T = 78.01'
L = 155.77'
E = 2.65'

CURVE RA-3
P.I. Sta = 47+15.74
D = 27° 06' 09" (RT)
Dc = 13° 00' 00"
R = 440.74'
T = 106.23'
L = 208.48'
E = 12.62'

CURVE RB-1
P.I. Sta = 51+76.32
D = 15° 54' 19" (LT)
Dc = 13° 00' 00"
R = 440.74'
T = 61.57'
L = 122.35'
E = 4.28'

CURVE RB-2
P.I. Sta = 55+53.92
D = 14° 40' 39" (RT)
Dc = 6° 00' 00"
R = 954.93'
T = 122.99'
L = 244.62'
E = 7.89'



- LEGEND**
- SECTION LINE
 - - - APPROXIMATE SECTION LINE
 - 1/4 SECTION LINE
 - PROPOSED CONCRETE CENTERLINE MONUMENT (SEE NOTE)
 - PROPOSED CENTERLINE MONUMENT BOX (SEE NOTE)
 - PRIMARY CONTROL MONUMENT SET
 - △ STONE FOUND
 - △ H.M. HARRISON MARKER FOUND
 - △ I.P.F. IRON PIN FOUND SLANTED OVER STONE
 - ⊙ RAILROAD SPIKE FOUND
 - ⊙ RAILROAD SPIKE SET
 - I.P.F. IRON PIN FOUND
 - I.P.F. IRON PIN FOUND W/ ID CAP
 - I.P.S. IRON PIN SET W/ ID CAP
 - ⊙ I.P.F. IRON PIPE FOUND
 - ⊙ P.K.F. P.K. NAIL FOUND
 - ⊙ P.K.S. P.K. NAIL SET
 - POST FOUND
 - OTHER FOUND

RECEIVED
RECORDED
BOOK

Defiance County
Recorded 2-27-07
see: Affidavit OR 314 Page 1446

Paulding County
Recorded 2-27-07
see: Affidavit Volume 520 Page 552

BASIS OF BEARING:
BEARINGS ARE BASED UPON OHIO NORTH ZONE GRID COORDINATES. A PROJECT ADJUSTMENT FACTOR (P.A.F.) OF 1.00008827 HAS BEEN USED TO PROVIDE GROUND COORDINATES FOR THIS PROJECT. TO OBTAIN STATE PLANE GRID COORDINATES, DIVIDE EACH NORTHING AND EASTING BY THE P.A.F.

NOTE:
FOR US 24 INFORMATION, SEE SHEET 12 OF 52.

NOTE:
FOR PROPOSED MONUMENT TABLES SEE SHEETS 29-31 OF 52.

NOTE:
PROPOSED MONUMENTS TO BE SET AT CONSTRUCTION BY THE HIGHWAY CONTRACTORS SURVEYOR

10-27-06
11-20-06

STATE OF OHIO
KERRY D. OSBORN
S-7326
REGISTERED SURVEYOR

STATE OF OHIO
Robert C. Canter
S-7226
REGISTERED SURVEYOR

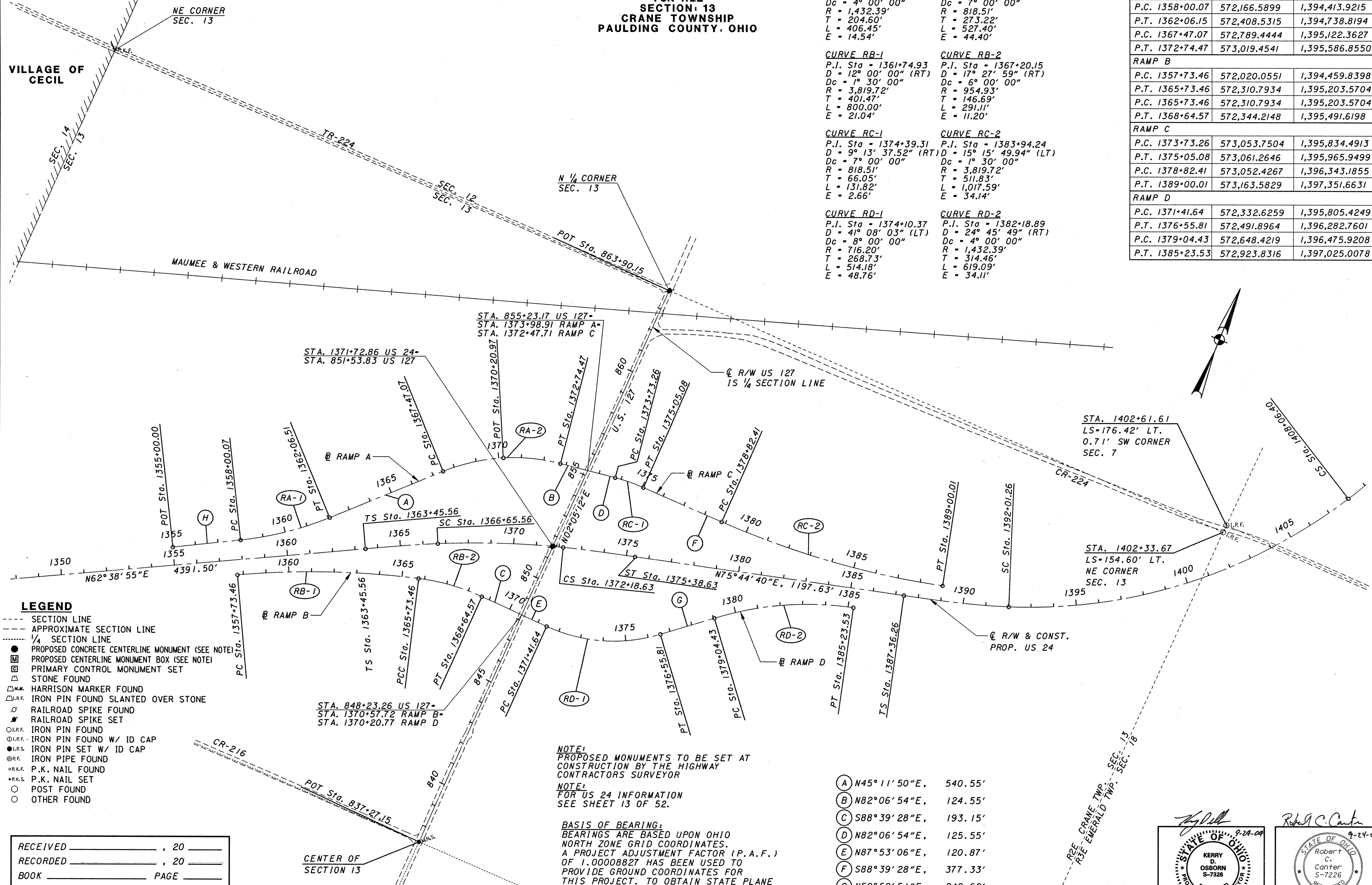
Surveyor's Seal

PAU/DEF-24-0.00/0.00

T3N-R2E
SECTION 13
CRANE TOWNSHIP
PAULDING COUNTY, OHIO

CURVE RA-1 P.I. Sta = 1360+04.66 D = 16° 15' 28" (LT) Dc = 4° 00' 00" R = 1,432.39' T = 204.60' L = 406.45' E = 14.54'	CURVE RA-2 P.I. Sta = 1370+20.29 D = 36° 55' 04" (RT) Dc = 7° 00' 00" R = 818.51' T = 273.22' L = 527.40' E = 44.40'
CURVE RB-1 P.I. Sta = 1361+74.93 D = 12° 00' 00" (RT) Dc = 1° 30' 00" R = 3,819.72' T = 401.47' L = 800.00' E = 21.04'	CURVE RB-2 P.I. Sta = 1367+20.15 D = 17° 27' 59" (RT) Dc = 6° 00' 00" R = 954.93' T = 146.69' L = 291.11' E = 11.20'
CURVE RC-1 P.I. Sta = 1374+39.31 D = 9° 13' 37.52" (RT) Dc = 7° 00' 00" R = 818.51' T = 66.05' L = 131.82' E = 2.66'	CURVE RC-2 P.I. Sta = 1383+94.24 D = 15° 15' 49.94" (LT) Dc = 1° 30' 00" R = 3,819.72' T = 511.83' L = 1,017.59' E = 34.14'
CURVE RD-1 P.I. Sta = 1374+10.37 D = 41° 08' 03" (LT) Dc = 8° 00' 00" R = 716.20' T = 268.73' L = 514.18' E = 48.76'	CURVE RD-2 P.I. Sta = 1382+18.89 D = 24° 45' 49" (RT) Dc = 4° 00' 00" R = 1,432.39' T = 314.46' L = 619.09' E = 34.11'

RAMP A		
STATION	NORTHING	EASTING
P.C. 1358+00.07	572,166.5899	1,394,413.9215
P.T. 1362+06.15	572,408.5315	1,394,738.8194
P.C. 1367+47.07	572,789.4444	1,395,122.3627
P.T. 1372+74.47	573,019.4541	1,395,586.8550
RAMP B		
P.C. 1357+73.46	572,020.0551	1,394,459.8398
P.T. 1365+73.46	572,310.7934	1,395,203.5704
P.C. 1365+73.46	572,310.7934	1,395,203.5704
P.T. 1368+64.57	572,344.2148	1,395,491.6198
RAMP C		
P.C. 1373+73.26	573,053.7504	1,395,834.4913
P.T. 1375+05.08	573,061.2646	1,395,965.9499
P.C. 1378+82.41	573,052.4267	1,396,343.1855
P.T. 1389+00.01	573,163.5829	1,397,351.6631
RAMP D		
P.C. 1371+41.61	572,332.6259	1,395,805.4249
P.T. 1376+55.81	572,491.8964	1,396,282.7601
P.C. 1379+04.43	572,648.4219	1,396,475.9208
P.T. 1385+23.53	572,923.8316	1,397,025.0078



- LEGEND**
- SECTION LINE
 - - - - - APPROXIMATE SECTION LINE
 - 1/4 SECTION LINE
 - PROPOSED CONCRETE CENTERLINE MONUMENT (SEE NOTE)
 - PROPOSED CENTERLINE MONUMENT BOX (SEE NOTE)
 - PRIMARY CONTROL MONUMENT SET
 - △ STONE FOUND
 - △ M.M. HARRISON MARKER FOUND
 - △ I.R.F. IRON PIN FOUND SLANTED OVER STONE
 - RAILROAD SPIKE FOUND
 - RAILROAD SPIKE SET
 - I.R.F. IRON PIN FOUND
 - I.R.F. IRON PIN FOUND W/ ID CAP
 - I.R.S. IRON PIN SET W/ ID CAP
 - R.F. IRON PIPE FOUND
 - R.K.F. P.K. NAIL FOUND
 - R.K.S. P.K. NAIL SET
 - POST FOUND
 - OTHER FOUND

NOTE:
PROPOSED MONUMENTS TO BE SET AT CONSTRUCTION BY THE HIGHWAY CONTRACTOR SURVEYOR

NOTE:
FOR US 24 INFORMATION SEE SHEET 13 OF 52.

BASIS OF BEARING:
BEARINGS ARE BASED UPON OHIO NORTH ZONE GRID COORDINATES. A PROJECT ADJUSTMENT FACTOR (P.A.F.) OF 1.00008827 HAS BEEN USED TO PROVIDE GROUND COORDINATES FOR THIS PROJECT. TO OBTAIN STATE PLANE GRID COORDINATES, DIVIDE EACH NORTHING AND EASTING BY THE P.A.F.

- (A) N45° 11' 50" E, 540.55'
- (B) N82° 06' 54" E, 124.55'
- (C) S88° 39' 28" E, 193.15'
- (D) N82° 06' 54" E, 125.55'
- (E) N87° 53' 06" E, 120.87'
- (F) S88° 39' 28" E, 377.33'
- (G) N50° 58' 51" E, 248.62'
- (H) N61° 27' 18" E, 300.07'

RECEIVED _____, 20 _____
 RECORDED _____, 20 _____
 BOOK _____ PAGE _____
 COUNTY RECORDER

PAU/DEF-24-12.30/0.00

9-24-09

KERRY D. OSBORN S-7326
 REGISTERED PROFESSIONAL SURVEYOR

9-24-09

Robert C. Canter S-7226
 REGISTERED PROFESSIONAL SURVEYOR

Surveyor's Seal

PAU/DEF-24-12.30/0.00

SCALE IN FEET

18904

24/52

PAU / DEF - 24 - 0.00 / 0.00

T3N-R3E
SECTION: 4
EMERALD TOWNSHIP
PAULDING COUNTY, OHIO

CURVE R-1
P.I. Sta = 19+28.23
D = 28° 40' 11" (LT)
Dc = 5° 00' 00"
R = 1,145.92'
Lsl = 210.00'
Ls2 = 205.00'
Theta1 = 5° 15' 00"
Theta2 = 5° 07' 30"
LT1 = 140.06'
LT2 = 136.72'
ST1 = 140.06'
ST2 = 68.39'
x1 = 209.82'
x2 = 204.84'
y1 = 6.41'
y2 = 6.11'
k1 = 104.97'
k2 = 102.47'
p1 = 1.60'
p2 = 1.53'
Dc = 18° 17' 41" (LT)
Lc = 365.89'
Tsl = 398.06'
Ts2 = 395.85'
Es = 38.44'


CURVE R-2
P.I. Sta = 32+27.82
D = 79° 59' 40" (RT)
Dc = 16° 30' 00"
R = 347.25'
T = 291.35'
L = 484.82'
E = 106.03'

CURVE R-3
P.I. Sta = 39+32.14
D = 51° 40' 54" (LT)
Dc = 16° 30' 00"
R = 347.25'
T = 168.17'
L = 313.22'
E = 38.58'

BASIS OF BEARING:
BEARINGS ARE BASED UPON OHIO NORTH ZONE GRID COORDINATES. A PROJECT ADJUSTMENT FACTOR (P.A.F.) OF 1.00008827 HAS BEEN USED TO PROVIDE GROUND COORDINATES FOR THIS PROJECT. TO OBTAIN STATE PLANE GRID COORDINATES, DIVIDE EACH NORTHING AND EASTING BY THE P.A.F.

NOTE:
FOR US 24 INFORMATION SEE SHEET 15 OF 52.

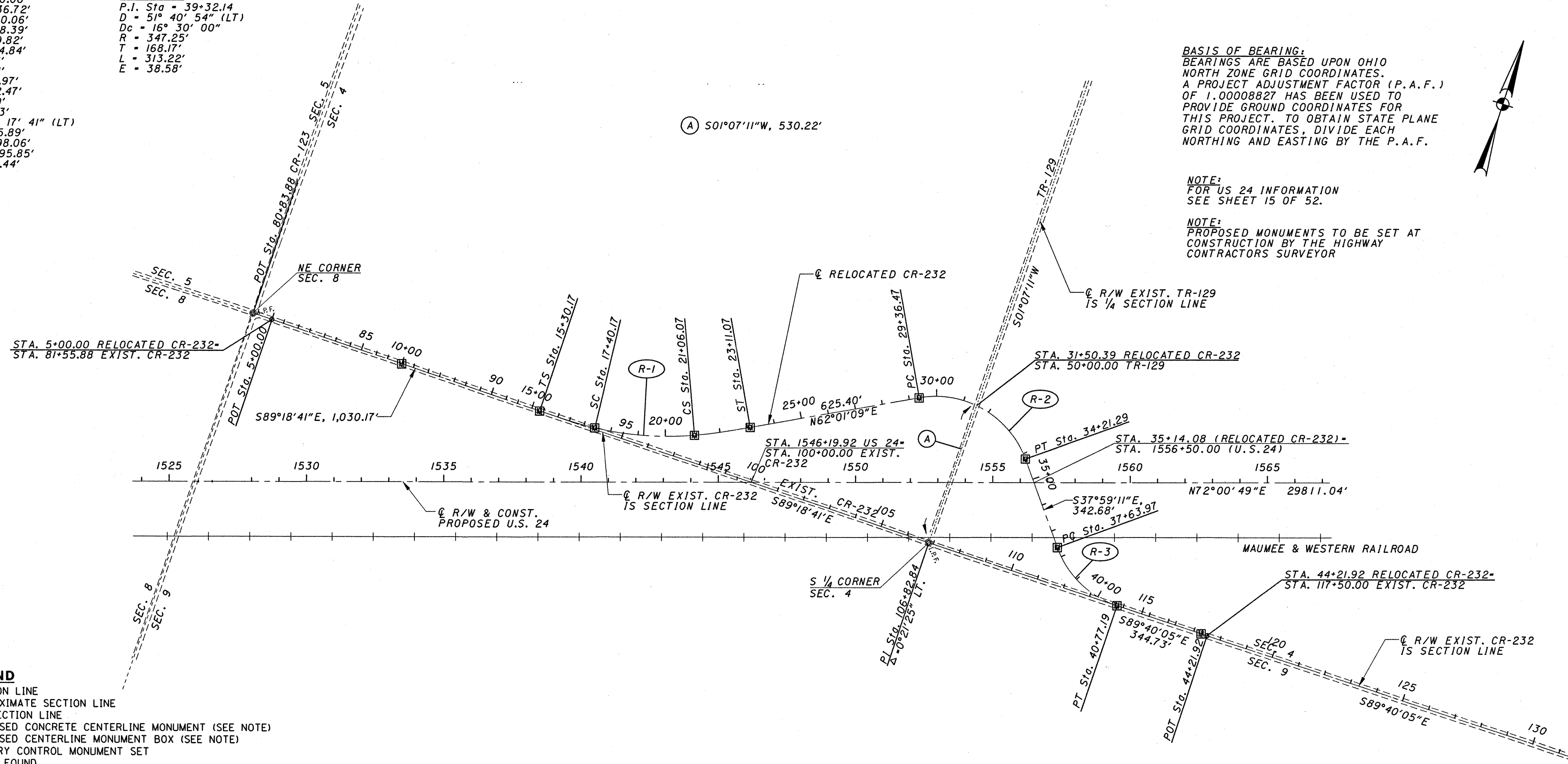
NOTE:
PROPOSED MONUMENTS TO BE SET AT CONSTRUCTION BY THE HIGHWAY CONTRACTORS SURVEYOR



PID NO.
18904

CENTERLINE SURVEY PLAT
RELOCATED C-232

PAU / DEF - 24 - 12.30 / 0.00




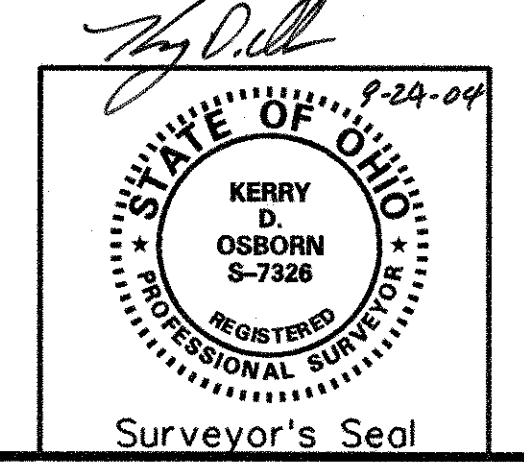
LEGEND

- SECTION LINE
- - - - APPROXIMATE SECTION LINE
- 1/4 SECTION LINE
- PROPOSED CONCRETE CENTERLINE MONUMENT (SEE NOTE)
- PROPOSED CENTERLINE MONUMENT BOX (SEE NOTE)
- PRIMARY CONTROL MONUMENT SET
- △ STONE FOUND
- △ H.M. HARRISON MARKER FOUND
- △ I.P.F. IRON PIN FOUND SLANTED OVER STONE
- ⊗ RAILROAD SPIKE FOUND
- ⊗ RAILROAD SPIKE SET
- I.P.F. IRON PIN FOUND
- I.P.F. IRON PIN FOUND W/ ID CAP
- I.P.S. IRON PIN SET W/ ID CAP
- ⊙ I.P.F. IRON PIPE FOUND
- ⊙ P.K.F. P.K. NAIL FOUND
- ⊙ P.K.S. P.K. NAIL SET
- POST FOUND
- OTHER FOUND

RECEIVED _____, 20 _____
 RECORDED _____, 20 _____
 BOOK _____ PAGE _____

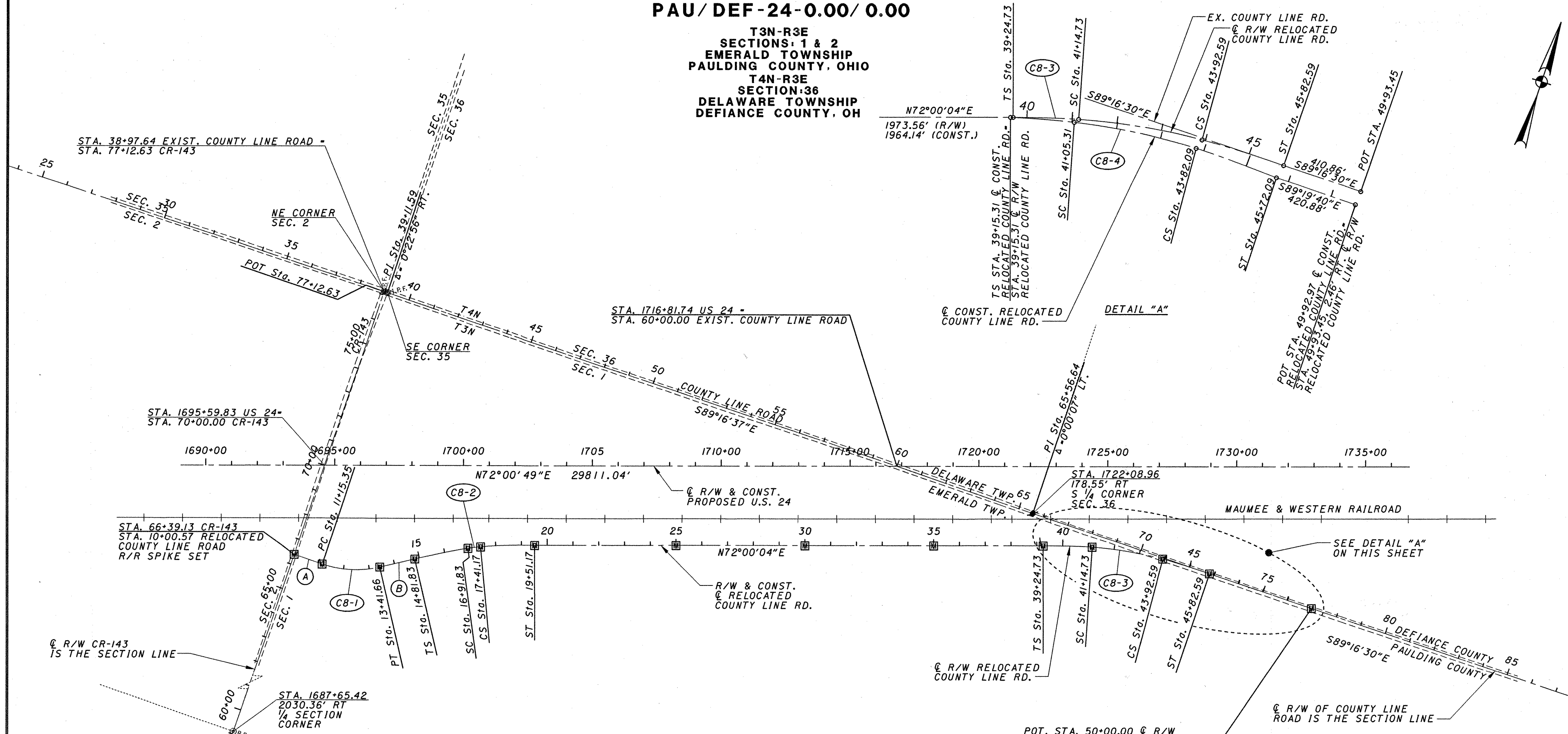
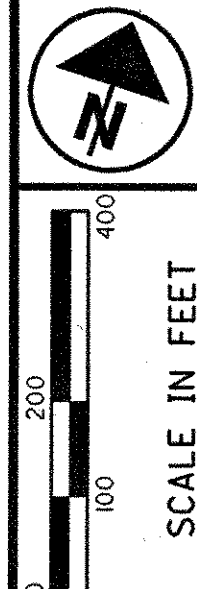
 COUNTY RECORDER

NOTE:
FOR PROPOSED MONUMENT TABLES SEE SHEETS 29-31 OF 52.



PAU/DEF-24-0.00/0.00

T3N-R3E
SECTIONS: 1 & 2
EMERALD TOWNSHIP
PAULDING COUNTY, OHIO
T4N-R3E
SECTION: 36
DELAWARE TOWNSHIP
DEFIANCE COUNTY, OH



LEGEND

- SECTION LINE
- APPROXIMATE SECTION LINE
- 1/4 SECTION LINE
- PROPOSED CONCRETE CENTERLINE MONUMENT (SEE NOTE)
- PROPOSED CENTERLINE MONUMENT BOX (SEE NOTE)
- PRIMARY CONTROL MONUMENT SET
- △ STONE FOUND
- △ HARRISON MARKER FOUND
- △ I.R.F. IRON PIN FOUND SLANTED OVER STONE
- ⊗ RAILROAD SPIKE FOUND
- ⊗ RAILROAD SPIKE SET
- I.R.F. IRON PIN FOUND
- I.R.F. IRON PIN FOUND W/ ID CAP
- I.R.S. IRON PIN SET W/ ID CAP
- ⊙ I.R.F. IRON PIPE FOUND
- ⊙ P.K. NAIL FOUND
- ⊙ P.K. NAIL SET
- POST FOUND
- OTHER FOUND

CURVE C8-1
P.I. Sta = 12+31.48
D = 31° 40' 59" (LT)
Dc = 14° 00' 00"
R = 409.26'
T = 116.13'
L = 226.31'
E = 16.16'

CURVE C8-2
P.I. Sta = 17+17.21
D = 12° 58' 02" (RT)
Dc = 5° 00' 00"
R = 1,145.92'
Ls = 210.00'
Theta = 5° 15' 00"
LT = 140.06'
ST = 70.06'
x = 209.82'
y = 6.41'
k = 94.99'
p = 1.60'
Dc = 2° 28' 02" (RT)
Lc = 49.34'
Ts = 235.38'
Es = 8.99'

R/W CURVE C8-3
P.I. Sta = 42+55.92
D = 18° 42' 52" (RT)
Dc = 4° 00' 00"
R = 1,432.39'
Ls = 190.00'
Theta = 3° 48' 00"
LT = 126.70'
ST = 63.36'
x = 189.92'
y = 4.20'
k = 94.99'
p = 1.05'
Dc = 11° 06' 52" (RT)
Lc = 277.86'
Ts = 331.19'
Es = 20.38'

CONST CURVE C8-4
P.I. Sta = 42+45.94
D = 18° 40' 16" (RT)
Dc = 4° 00' 00"
R = 1,432.39'
Ls = 190.00'
Theta = 3° 48' 00"
LT = 126.70'
ST = 63.36'
x = 189.92'
y = 4.20'
k = 94.99'
p = 1.05'
Dc = 11° 04' 16" (RT)
Lc = 276.78'
Ts = 330.63'
Es = 20.29'

NOTE:
FOR PROPOSED MONUMENT TABLES
SEE SHEETS 29-31 OF 52.

BASIS OF BEARING:
BEARINGS ARE BASED UPON OHIO
NORTH ZONE GRID COORDINATES.
A PROJECT ADJUSTMENT FACTOR (P.A.F.)
OF 1.00008827 HAS BEEN USED TO
PROVIDE GROUND COORDINATES FOR
THIS PROJECT. TO OBTAIN STATE PLANE
GRID COORDINATES, DIVIDE EACH
NORTHING AND EASTING BY THE P.A.F.



NOTE:
FOR US 24 INFORMATION
SEE SHEETS 16 & 17 OF 52.

NOTE:
PROPOSED MONUMENTS TO BE SET AT
CONSTRUCTION BY THE HIGHWAY CONTRACTORS SURVEYOR

- (A) S89°16'59"E, 114.78'
- (B) N59°02'02"E, 140.17'

RECEIVED
RECORDED
BOOK _____
Marginal Entry Affidavit see OR 314 Page 1446
COUNTY RECORDER

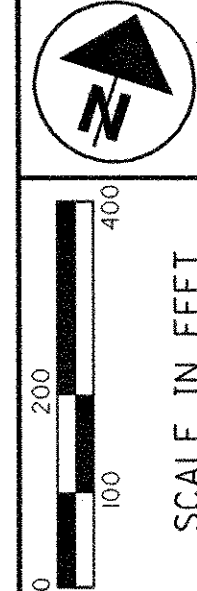
Recorded 9-28-04
Paulding County
Book 10 Page 120
Marginal Entry Affidavit see 520 Page 552



PID NO. 18904
 CENTERLINE SURVEY PLAT
 RELOCATED COUNTY LINE ROAD
 PAU/DEF-24-12.30/0.00
 26/52

PAU/DEF-24-0.00/0.00

T3N-R3E
SECTIONS: 1 & 2
EMERALD TOWNSHIP
PAULDING COUNTY, OHIO
T4N-R3E
SECTION 36
DELAWARE TOWNSHIP
DEFIANCE COUNTY, OH

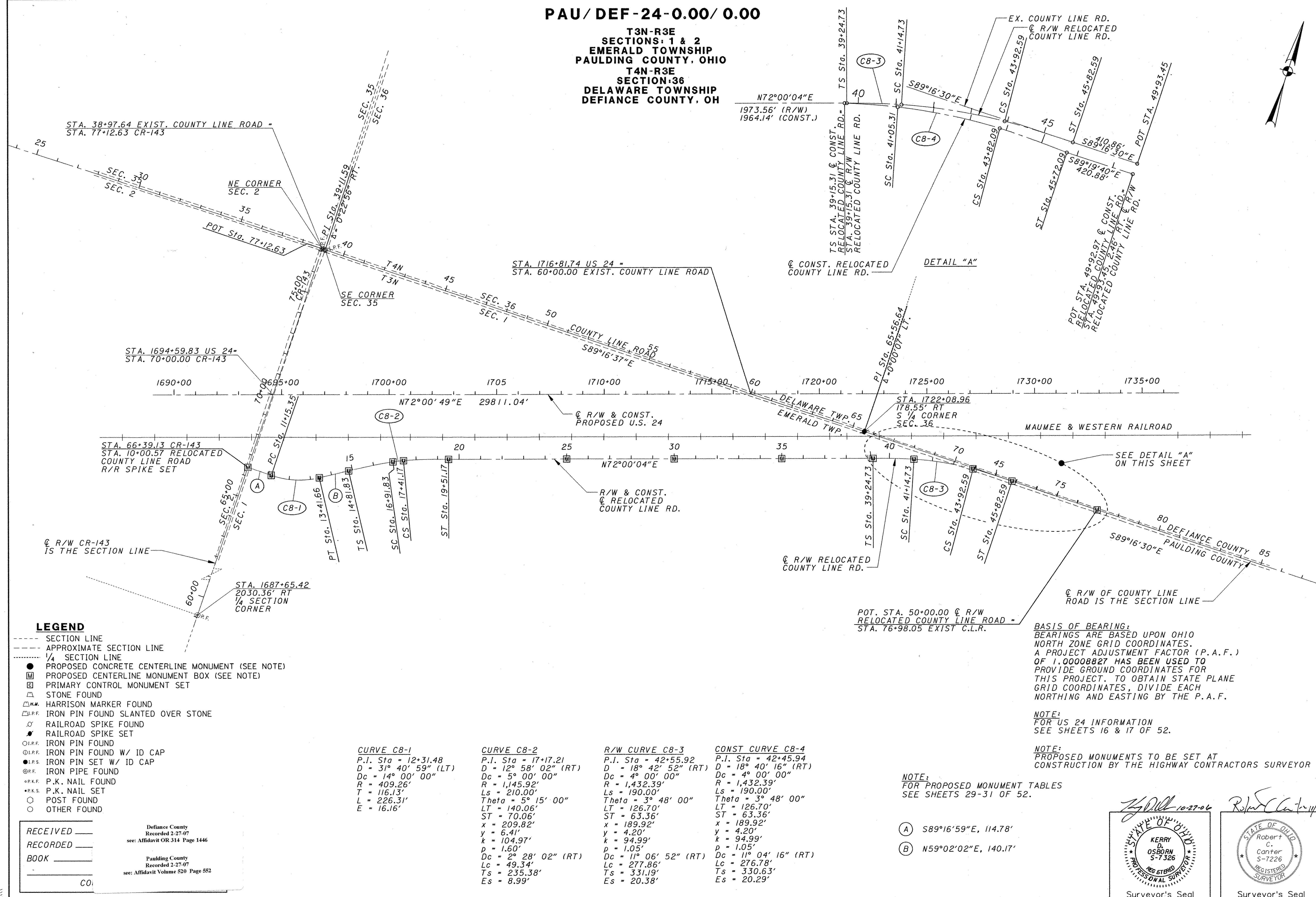


PID NO.
18904

**CENTERLINE SURVEY PLAT
RELOCATED COUNTY LINE ROAD**

PAU/DEF-24-12.30/0.00

26/52



LEGEND

- SECTION LINE
- - - - APPROXIMATE SECTION LINE
- - - - 1/4 SECTION LINE
- PROPOSED CONCRETE CENTERLINE MONUMENT (SEE NOTE)
- PROPOSED CENTERLINE MONUMENT BOX (SEE NOTE)
- PRIMARY CONTROL MONUMENT SET
- △ STONE FOUND
- △ HARRISON MARKER FOUND
- △ I.P.F. IRON PIN FOUND SLANTED OVER STONE
- ⊗ RAILROAD SPIKE FOUND
- ⊙ RAILROAD SPIKE SET
- I.P.F. IRON PIN FOUND
- I.P.F. IRON PIN FOUND W/ ID CAP
- I.P.F. IRON PIN SET W/ ID CAP
- I.P.F. IRON PIPE FOUND
- ⊙ P.K. NAIL FOUND
- ⊙ P.K. NAIL SET
- POST FOUND
- OTHER FOUND

CURVE C8-1

P.I. Sta = 12+31.48
D = 31° 40' 59" (LT)
Dc = 14° 00' 00"
R = 409.26'
T = 116.13'
L = 226.31'
E = 16.16'

CURVE C8-2

P.I. Sta = 17+17.21
D = 12° 58' 02" (RT)
Dc = 5° 00' 00"
R = 1,432.39'
Ls = 210.00'
Theta = 5° 15' 00"
LT = 140.06'
ST = 70.06'
x = 209.82'
y = 6.41'
k = 104.97'
p = 1.60'
Dc = 2° 28' 02" (RT)
Lc = 49.34'
Ts = 235.38'
Es = 8.99'

R/W CURVE C8-3

P.I. Sta = 42+55.92
D = 18° 42' 52" (RT)
Dc = 4° 00' 00"
R = 1,432.39'
Ls = 190.00'
Theta = 3° 48' 00"
LT = 126.70'
ST = 63.36'
x = 189.92'
y = 4.20'
k = 94.99'
p = 1.05'
Dc = 11° 06' 52" (RT)
Lc = 277.86'
Ts = 331.19'
Es = 20.38'

CONST CURVE C8-4

P.I. Sta = 42+45.94
D = 18° 40' 16" (RT)
Dc = 4° 00' 00"
R = 1,432.39'
Ls = 190.00'
Theta = 3° 48' 00"
LT = 126.70'
ST = 63.36'
x = 189.92'
y = 4.20'
k = 94.99'
p = 1.05'
Dc = 11° 04' 16" (RT)
Lc = 276.78'
Ts = 330.63'
Es = 20.29'

BASIS OF BEARING:
BEARINGS ARE BASED UPON OHIO NORTH ZONE GRID COORDINATES. A PROJECT ADJUSTMENT FACTOR (P.A.F.) OF 1.00008827 HAS BEEN USED TO PROVIDE GROUND COORDINATES FOR THIS PROJECT. TO OBTAIN STATE PLANE GRID COORDINATES, DIVIDE EACH NORTHING AND EASTING BY THE P.A.F.

NOTE:
FOR US 24 INFORMATION SEE SHEETS 16 & 17 OF 52.

NOTE:
PROPOSED MONUMENTS TO BE SET AT CONSTRUCTION BY THE HIGHWAY CONTRACTORS SURVEYOR

NOTE:
FOR PROPOSED MONUMENT TABLES SEE SHEETS 29-31 OF 52.

- (A) S89°16'59"E, 114.78'
- (B) N59°02'02"E, 140.17'

RECEIVED _____
RECORDED _____
BOOK _____
COI _____

Defiance County
Recorded 2-27-07
see: Affidavit OR 314 Page 1446

Paulding County
Recorded 2-27-07
see: Affidavit Volume 520 Page 552

10-27-06

Surveyor's Seal

11/14/06

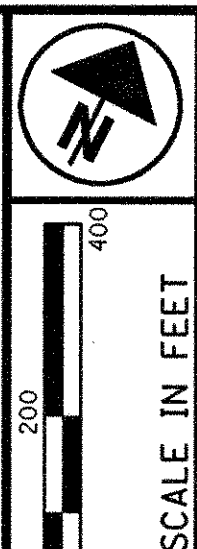
Surveyor's Seal

PAU/DEF-24-0.00/0.00

**T4N-R4E
SECTIONS 28 & 29
DEFIANCE TOWNSHIP
CITY OF DEFIANCE
DEFIANCE COUNTY, OHIO**

- (A) N13°58'47"E, 425.41'
- (B) S13°58'47"W, 425.40'
- (C) S74°10'20"E, 301.88'
- (D) S01°16'47"W, 476.73'
- (E) N01°19'53"E, 1043.46'
- (F) N84°40'01"E, 2271.54'
- (G) N85°36'54"E, 527.67'
- (H) S76°01'13"E, 833.31'
- (I) S88°25'12"E, 1386.94'
- (J) S89°39'46"E, 228.29'
- (K) N33°58'47"E, 80.17'
- (L) N18°37'36"E, 141.84'
- (M) S88°12'36"E, 140.49'
- (N) S88°29'30"E, 7189.26'

BASIS OF BEARING:
BEARINGS ARE BASED UPON OHIO NORTH ZONE GRID COORDINATES. A PROJECT ADJUSTMENT FACTOR (P.A.F.) OF 1.00008827 HAS BEEN USED TO PROVIDE GROUND COORDINATES FOR THIS PROJECT. TO OBTAIN STATE PLANE GRID COORDINATES, DIVIDE EACH NORTHING AND EASTING BY THE P.A.F.

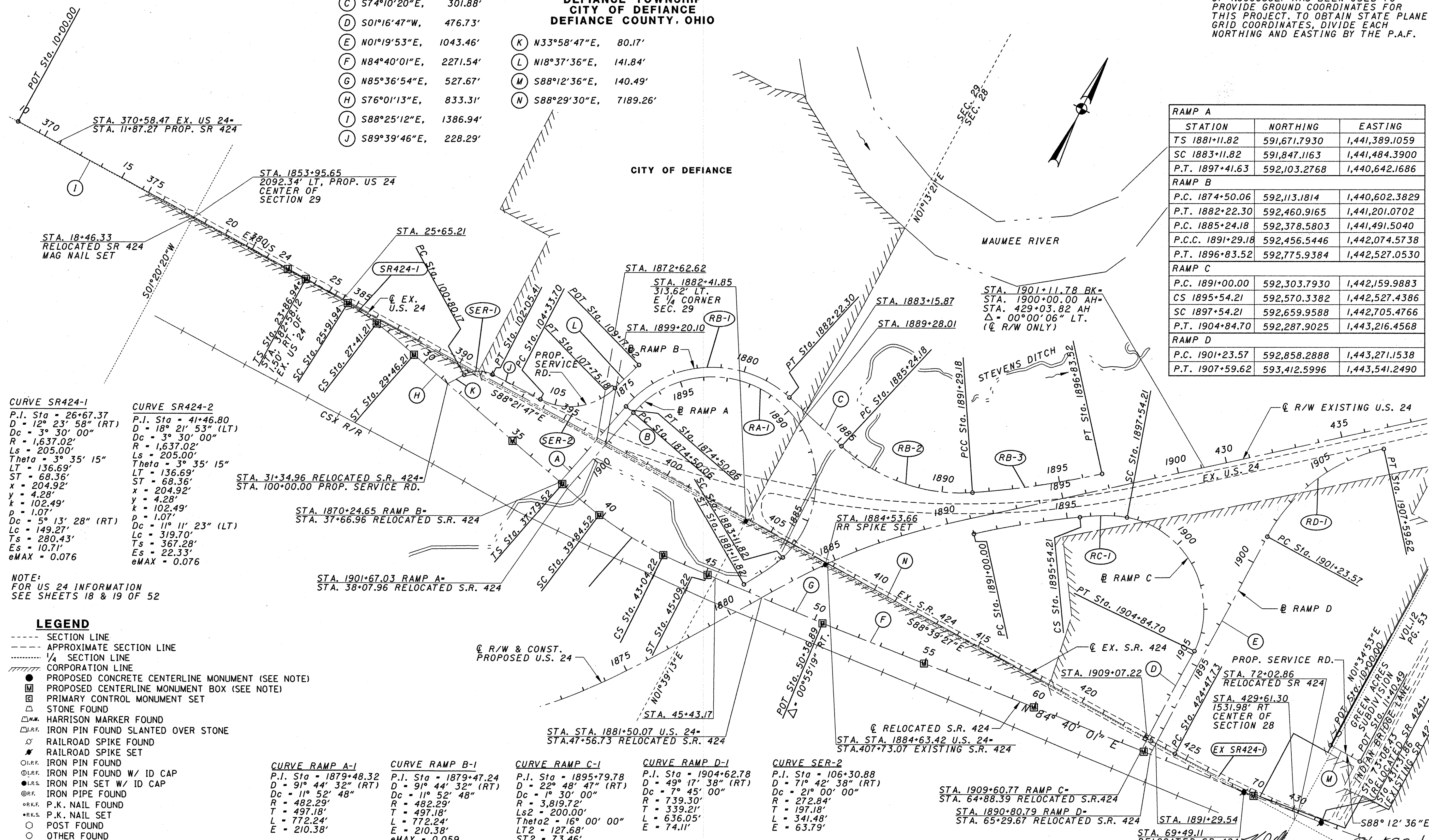


PID NO.
18904

**CENTERLINE PLAT
RELOCATED S.R. 424
& RAMPS A, B, C, & D**

PAU/DEF-24-12.30/0.00

27/52



RAMP A		
STATION	NORTHING	EASTING
TS 1881+11.82	591,671.7930	1,441,389.1059
SC 1883+11.82	591,847.1163	1,441,484.3900
P.T. 1897+41.63	592,103.2768	1,440,642.1686
RAMP B		
P.C. 1874+50.06	592,113.1814	1,440,602.3829
P.T. 1882+22.30	592,460.9165	1,441,201.0702
P.C. 1885+24.18	592,378.5803	1,441,491.5040
P.C.C. 1891+29.18	592,456.5446	1,442,074.5738
P.T. 1896+83.52	592,775.9384	1,442,527.0530
RAMP C		
P.C. 1891+00.00	592,303.7930	1,442,159.9883
CS 1895+54.21	592,570.3382	1,442,527.4386
SC 1897+54.21	592,659.9588	1,442,705.4766
P.T. 1904+84.70	592,287.9025	1,443,216.4568
RAMP D		
P.C. 1901+23.57	592,858.2888	1,443,271.1538
P.T. 1907+59.62	593,412.5996	1,443,541.2490

CURVE SR424-1
P.I. Sta = 26+67.37
D = 12° 23' 58" (RT)
Dc = 3° 30' 00"
R = 1,637.02'
Ls = 205.00'
Theta = 3° 35' 15"
LT = 136.69'
ST = 68.36'
x = 204.92'
y = 4.28'
k = 102.49'
p = 1.07'
Dc = 5° 13' 28" (RT)
Lc = 149.27'
Ts = 280.43'
Es = 10.71'
eMAX = 0.076

CURVE SR424-2
P.I. Sta = 41+46.80
D = 18° 21' 53" (LT)
Dc = 3° 30' 00"
R = 1,637.02'
Ls = 205.00'
Theta = 3° 35' 15"
LT = 136.69'
ST = 68.36'
x = 204.92'
y = 4.28'
k = 102.49'
p = 1.07'
Dc = 11° 11' 23" (LT)
Lc = 319.70'
Ts = 367.28'
Es = 22.33'
eMAX = 0.076

NOTE:
FOR US 24 INFORMATION
SEE SHEETS 18 & 19 OF 52

- LEGEND**
- SECTION LINE
 - - - - APPROXIMATE SECTION LINE
 - 1/4 SECTION LINE
 - CORPORATION LINE
 - PROPOSED CONCRETE CENTERLINE MONUMENT (SEE NOTE)
 - PROPOSED CENTERLINE MONUMENT BOX (SEE NOTE)
 - PRIMARY CONTROL MONUMENT SET
 - △ STONE FOUND
 - ▲ HARRISON MARKER FOUND
 - ▽ IRON PIN FOUND SLANTED OVER STONE
 - ⊗ RAILROAD SPIKE FOUND
 - ⊙ RAILROAD SPIKE SET
 - IRON PIN FOUND
 - ⊙ IRON PIN FOUND W/ ID CAP
 - ⊙ IRON PIN SET W/ ID CAP
 - ⊙ IRON PIPE FOUND
 - ⊙ P.K. NAIL FOUND
 - ⊙ P.K. NAIL SET
 - POST FOUND
 - OTHER FOUND

- CURVE RAMP A-1**
P.I. Sta = 1879+48.32
D = 91° 44' 32" (RT)
Dc = 11° 52' 48"
R = 482.29'
T = 497.18'
L = 772.24'
E = 210.38'
- CURVE RAMP B-1**
P.I. Sta = 1879+47.24
D = 91° 44' 32" (RT)
Dc = 11° 52' 48"
R = 482.29'
T = 497.18'
L = 772.24'
E = 210.38'
eMAX = 0.059
- CURVE RAMP C-1**
P.I. Sta = 1895+79.78
D = 22° 48' 47" (RT)
Dc = 1° 30' 00"
R = 3,819.72'
Ls2 = 200.00'
Theta2 = 16° 00' 00"
LT2 = 127.68'
ST2 = 73.46'
x2 = 198.29'
y2 = 20.25'
p2 = 99.74'
Dc = 6° 48' 47" (RT)
R = 454.21'
Ts1 = 479.78'
Ts2 = 182.09'
Es = 30.01'
- CURVE RAMP D-1**
P.I. Sta = 1904+62.78
D = 49° 17' 38" (RT)
Dc = 7° 45' 00"
R = 739.30'
T = 339.21'
L = 636.05'
E = 74.11'
- CURVE SER-2**
P.I. Sta = 106+30.88
D = 71° 42' 38" (RT)
Dc = 21° 00' 00"
R = 272.84'
T = 197.18'
L = 341.48'
E = 63.79'
- CURVE SER-1**
P.I. Sta = 101+48.38
D = 56° 21' 27" (RT)
Dc = 45° 00' 00"
R = 127.32'
T = 68.21'
L = 125.24'
E = 17.12'
- EX. SR424-1**
P.I. Sta = 429+95.22
D = 10° 55' 00" (LT)
Dc = 1° 00' 00"
R = 5,729.58'
T = 547.49'
L = 1,091.67'
E = 26.10'

NOTE:
FOR PROPOSED MONUMENT TABLES
SEE SHEETS 29-31 OF 52.

NOTE:
PROPOSED MONUMENTS TO BE SET AT
CONSTRUCTION BY THE HIGHWAY
CONTRACTORS SURVEYOR

RECEIVED _____, 20 _____
RECORDED _____, 20 _____
BOOK _____ PAGE _____
COUNTY RECORDER

9-24-04

STATE OF OHIO
KERRY D. OSBORN
S-7226
REGISTERED PROFESSIONAL SURVEYOR

9-24-04

STATE OF OHIO
Robert C. Conter
S-7226
REGISTERED PROFESSIONAL SURVEYOR

Surveyor's Seal

PAU/DEF-24-0.00/0.00

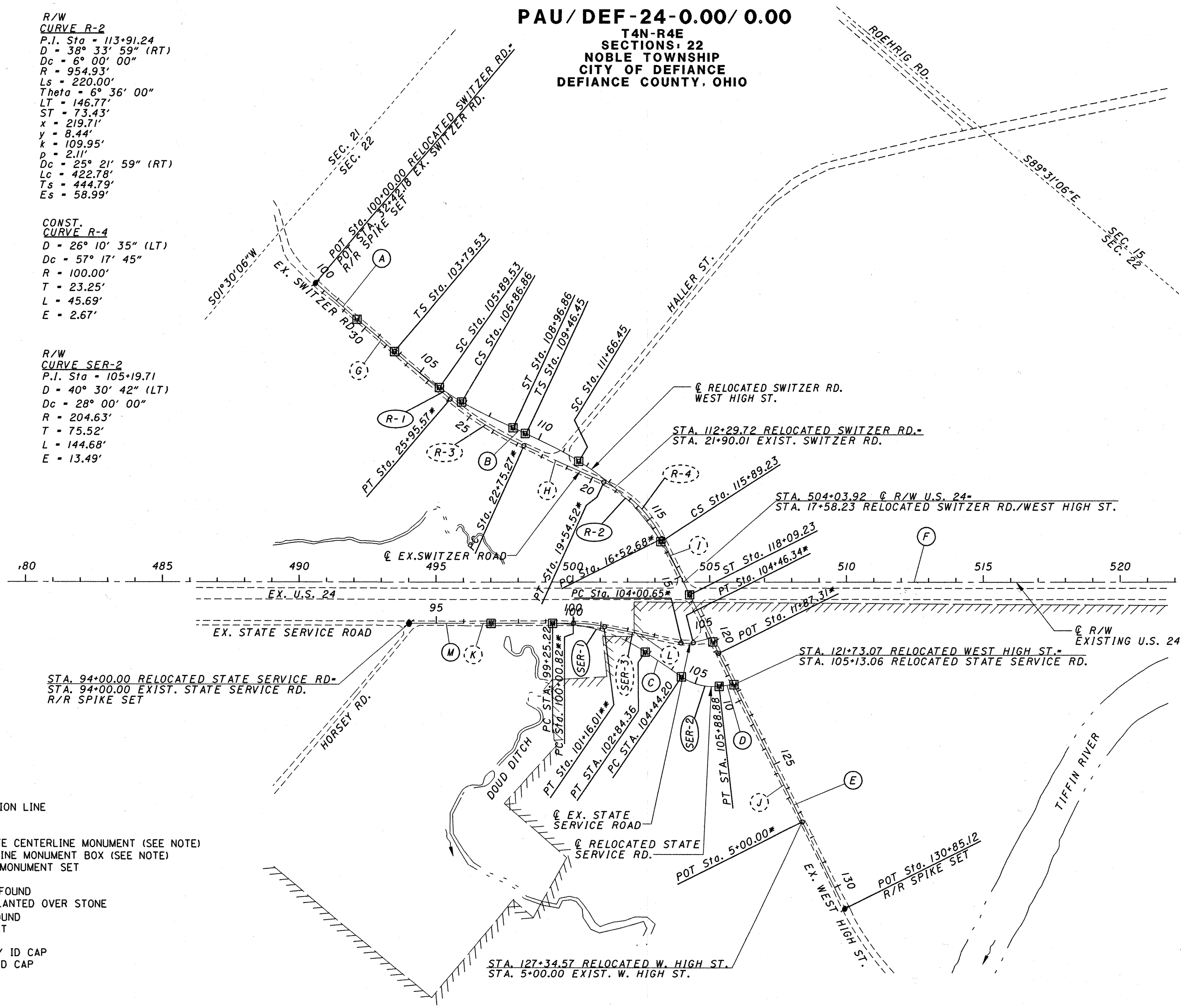
T4N-R4E
 SECTIONS 22
 NOBLE TOWNSHIP
 CITY OF DEFIANCE
 DEFIANCE COUNTY, OHIO

R/W
 CURVE R-1
 P.I. Sta = 106+39.31
 D = 15° 22' 00" (LT)
 Dc = 5° 00' 00"
 R = 1,145.92'
 Ls = 210.00'
 Theta = 5° 15' 00"
 LT = 140.06'
 ST = 70.06'
 X = 209.82'
 Y = 6.41'
 K = 104.97'
 P = 1.60'
 Dc = 4° 52' 00" (LT)
 Lc = 97.33'
 Ts = 259.78'
 Es = 12.00'

CONST.
 CURVE R-3
 P.I. Sta = 24+36.47
 D = 16° 00' 53" (RT)
 Dc = 5° 00' 00"
 R = 1,145.92'
 T = 161.20'
 L = 320.29'
 E = 11.28'

R/W
 CURVE SER-1
 P.I. Sta = 101+10.29
 D = 34° 07' 06" (RT)
 Dc = 9° 30' 00"
 R = 603.11'
 T = 185.07'
 L = 359.14'
 E = 27.76'

CONST.
 CURVE SER-3
 P.I. Sta = 100+58.62
 D = 11° 48' 23" (RT)
 Dc = 10° 15' 00"
 R = 558.98'
 T = 57.80'
 L = 115.18'
 E = 2.98'



- (A) S88° 58' 05" E, 379.53'
- (B) N75° 39' 55" E, 49.59'
- (C) N84° 44' 37" E, 159.84'
- (D) N44° 13' 55" E, 54.47'
- (E) S65° 46' 05" E, 1275.89'
- (F) N50° 37' 25" E, 12095.92'
- (G) N88° 58' 05" W, 646.61'
- (H) S75° 01' 02" W, 320.76'
- (I) N65° 44' 41" W, 465.37'
- (J) N65° 46' 05" W, 687.31'
- (K) N50° 37' 31" E, 600.82'
- (L) N62° 25' 53" E, 284.64'
- (M) N50° 37' 31" E, 525.22'

DASHED CIRCLE IS EXISTING SWITZER/W. HIGH ST. AND EXISTING SERVICE RD. INFORMATION

* STATIONS FROM @ R/W EXISTING SWITZER RD./ WEST HIGH ST.

** STATIONS FROM @ R/W EXISTING SERVICE RD.

LEGEND

- SECTION LINE
- APPROXIMATE SECTION LINE
- 1/4 SECTION LINE
- CORPORATION LINE
- PROPOSED CONCRETE CENTERLINE MONUMENT (SEE NOTE)
- PROPOSED CENTERLINE MONUMENT BOX (SEE NOTE)
- PRIMARY CONTROL MONUMENT SET
- △ STONE FOUND
- △ H.M. HARRISON MARKER FOUND
- △ I.P.F. IRON PIN FOUND SLANTED OVER STONE
- △ R.F. RAILROAD SPIKE FOUND
- △ R.F. RAILROAD SPIKE SET
- I.P.F. IRON PIN FOUND
- I.P.F. IRON PIN FOUND W/ ID CAP
- I.P.S. IRON PIN SET W/ ID CAP
- I.P.F. IRON PIPE FOUND
- P.K.F. P.K. NAIL FOUND
- P.K.S. P.K. NAIL SET
- POST FOUND
- OTHER FOUND

BASIS OF BEARING:
 BEARINGS ARE BASED UPON OHIO NORTH ZONE GRID COORDINATES. A PROJECT ADJUSTMENT FACTOR (P.A.F.) OF 1.00008827 HAS BEEN USED TO PROVIDE GROUND COORDINATES FOR THIS PROJECT. TO OBTAIN STATE PLANE GRID COORDINATES, DIVIDE EACH NORTHING AND EASTING BY THE P.A.F.

NOTE:
 PROPOSED MONUMENTS TO BE SET AT CONSTRUCTION BY THE HIGHWAY CONTRACTORS SURVEYOR

NOTE:
 FOR US 24 INFORMATION, SEE SHEET 20 OF 52.

RECEIVED _____, 20 ____
 RECORDED _____, 20 ____
 BOOK _____ PAGE _____
 COUNTY RECORDER

CITY OF DEFIANCE

NOTE:
 FOR PROPOSED MONUMENT TABLES SEE SHEETS 29-31 OF 52.

Professional Surveyor Seals for Kerry D. Osborn and Robert C. Canter, State of Ohio.

PAU/DEF-24-12.30/0.00 RELOCATED SWITZER RD/WEST HIGH ST. & RELOCATED STATE SERVICE RD.

Scale: 1" = 100'

Scale in Feet

PLD NO. 18904

28/52

CENTERLINE MONUMENTS
ARE TO BE SET DURING CONSTRUCTION
AT THE FOLLOWING STATIONS AT A
TOLERANCE OF ±0.02 FT.

PROPOSED U.S. 24					
STATION	DISTANCE FROM C	REFERENCE MONUMENT	NORTHING	EASTING	MON. TYPE
702+25.93	C	I	550,124.5761	1,334,362.7988	CONCRETE MON.
705+00.00	C	I	550,202.9873	1,334,625.4162	CONCRETE MON.
710+00.00	C	I	550,346.0352	1,335,104.5167	CONCRETE MON.
712+38.77	C	I	550,414.3463	1,335,333.3064	CONCRETE MON.
714+08.77	C	I	550,463.5860	1,335,496.0182	CONCRETE MON.
720+00.00	C	I	550,660.6886	1,336,053.2695	CONCRETE MON.
725+00.00	C	I	550,860.5958	1,336,511.4702	CONCRETE MON.
728+21.91	C	I	551,004.9893	1,336,799.1497	CONCRETE MON.
728+58.91	C	I	551,022.6138	1,336,832.3095	CONCRETE MON.
729+91.91	C	I	551,085.5469	1,336,948.8530	CONCRETE MON.
735+00.00	C	I	551,327.9697	1,337,395.3803	CONCRETE MON.
739+57.70	C	I	551,546.3516	1,337,797.6255	CONCRETE MON.
745+00.00	C	I	551,805.0956	1,338,274.2153	CONCRETE MON.
750+00.00	C	I	552,043.6585	1,338,713.6328	CONCRETE MON.
755+00.00	C	I	552,282.2214	1,339,153.0502	R/W MON. BOX
758+75.95	C	I	552,461.5955	1,339,483.4457	CONCRETE MON.
765+00.00	C	I	552,759.3472	1,340,031.8852	CONCRETE MON.
770+00.00	C	I	552,997.9102	1,340,471.3027	CONCRETE MON.
780+00.00	C	I	553,475.0360	1,341,350.1377	CONCRETE MON.
784+23.39	C	I	553,677.0463	1,341,722.2277	CONCRETE MON.
785+93.39	C	I	553,757.6025	1,341,871.9286	CONCRETE MON.
788+08.19	C	I	553,855.3396	1,342,063.2025	CONCRETE MON.
789+46.65	C	I	553,915.4359	1,342,187.9362	CONCRETE MON.
795+00.00	C	I	554,132.7789	1,342,696.6832	CONCRETE MON.
800+00.00	C	I	554,297.0655	1,343,168.8280	CONCRETE MON.
805+00.00	C	I	554,430.1205	1,343,650.7068	CONCRETE MON.
810+00.00	C	I	554,531.3742	1,344,140.2560	CONCRETE MON.
815+00.00	C	I	554,600.3931	1,344,635.3794	CONCRETE MON.
816+77.26	C	I	554,617.0621	1,344,811.8495	R/W MON. BOX
817+31.05	C	I	554,621.3301	1,344,865.4709	R/W MON. BOX
818+47.26	C	I	554,629.8271	1,344,981.3690	R/W MON. BOX
825+00.00	C	I	554,676.4258	1,345,632.4436	CONCRETE MON.
830+00.00	C	I	554,712.1205	1,346,131.1678	CONCRETE MON.
835+00.00	C	I	554,747.8153	1,346,629.8921	CONCRETE MON.
840+00.00	C	I	554,783.5100	1,347,128.6163	CONCRETE MON.
844+00.57	C	I	554,812.1062	1,347,528.1612	CONCRETE MON.
850+00.00	C	I	554,854.8994	1,348,126.0649	CONCRETE MON.
855+00.00	C	I	554,890.5942	1,348,624.7891	CONCRETE MON.
860+00.00	C	I	554,926.2889	1,349,123.5134	CONCRETE MON.
865+00.00	C	I	554,961.9836	1,349,622.2376	CONCRETE MON.
869+00.00	C	I	554,990.5394	1,350,021.2170	CONCRETE MON.
870+63.55	C	I	555,002.2151	1,350,184.3486	CONCRETE MON.
875+00.00	C	I	555,033.3731	1,350,619.6862	CONCRETE MON.
880+00.00	C	I	555,069.0678	1,351,118.4104	CONCRETE MON.
885+00.00	C	I	555,104.7625	1,351,617.1347	CONCRETE MON.
890+00.00	C	I	555,140.4573	1,352,115.8589	CONCRETE MON.
895+00.00	C	I	555,176.1520	1,352,614.5832	CONCRETE MON.
897+34.95	C	I	555,192.9249	1,352,848.9337	CONCRETE MON.
902+59.28	C	I	555,230.3566	1,353,371.9259	CONCRETE MON.
903+84.28	C	I	555,239.5069	1,353,496.5904	CONCRETE MON.
910+00.00	C	I	555,303.2778	1,354,108.9246	CONCRETE MON.
915+00.00	C	I	555,379.2031	1,354,603.0862	CONCRETE MON.
920+00.00	C	I	555,476.6111	1,355,093.4656	CONCRETE MON.
924+42.89	C	I	555,580.6875	1,355,523.9253	CONCRETE MON.
930+00.00	C	I	555,735.0932	1,356,059.1533	CONCRETE MON.
935+00.00	C	I	555,895.6753	1,356,532.6232	CONCRETE MON.
940+00.00	C	I	556,076.7569	1,356,998.6379	CONCRETE MON.
943+45.70	C	I	556,213.7511	1,357,316.0266	CONCRETE MON.
950+00.00	C	I	556,499.0020	1,357,904.7696	CONCRETE MON.
953+00.00	C	I	556,658.5231	1,358,200.7179	CONCRETE MON.
960+00.00	C	I	556,998.6149	1,358,770.6521	CONCRETE MON.
965+00.00	C	I	557,276.2682	1,359,186.4272	CONCRETE MON.
970+00.00	C	I	557,571.7932	1,359,589.6956	CONCRETE MON.
975+00.00	C	I	557,884.6272	1,359,979.6894	CONCRETE MON.
980+00.00	C	I	558,214.1747	1,360,355.6665	CONCRETE MON.
983+91.02	C	I	558,483.1331	1,360,639.4621	CONCRETE MON.
985+16.02	C	I	558,570.9801	1,360,728.3942	CONCRETE MON.
987+56.59	C	I	558,740.3503	1,360,899.2343	CONCRETE MON.
988+34.82	C	I	558,795.4265	1,360,954.7884	CONCRETE MON.
990+00.00	C	I	558,911.7239	1,361,072.0951	CONCRETE MON.
995+00.00	C	I	559,263.7465	1,361,427.1726	CONCRETE MON.
1000+00.00	C	I	559,615.7691	1,361,782.2502	CONCRETE MON.
1005+00.00	C	I	559,967.7917	1,362,137.3278	CONCRETE MON.
1010+00.00	C	I	560,319.8143	1,362,492.4054	CONCRETE MON.
TOTAL		74			

PROPOSED U.S. 24					
STATION	DISTANCE FROM C	REFERENCE MONUMENT	NORTHING	EASTING	MON. TYPE
1015+00.00	C	I	560,671.8369	1,362,847.4830	CONCRETE MON.
1020+00.00	C	I	561,023.8595	1,363,202.5605	CONCRETE MON.
1025+38.62	C	I	561,403.0727	1,363,585.0647	CONCRETE MON.
1025+77.40	C	I	561,430.3746	1,363,612.6036	CONCRETE MON.
1030+00.00	C	I	561,727.9047	1,363,912.7157	CONCRETE MON.
1034+17.35	C	I	562,021.7379	1,364,209.0990	CONCRETE MON.
1035+42.35	C	I	562,109.5819	1,364,298.0281	CONCRETE MON.
1040+00.00	C	I	562,423.4017	1,364,631.0940	CONCRETE MON.
1045+00.00	C	I	562,750.7574	1,365,008.9809	CONCRETE MON.
1050+00.00	C	I	563,061.3183	1,365,400.7873	CONCRETE MON.
1055+00.00	C	I	563,354.4934	1,365,805.7672	CONCRETE MON.
1061+13.48	C	I	563,689.6368	1,366,319.5231	CONCRETE MON.
1065+00.00	C	I	563,886.4874	1,366,652.1406	CONCRETE MON.
1067+31.22	C	I	563,998.8825	1,366,854.2034	CONCRETE MON.
1070+00.00	C	I	564,124.2938	1,367,091.9229	CONCRETE MON.
1080+00.00	C	I	564,541.2627	1,368,000.4945	CONCRETE MON.
1085+00.00	C	I	564,719.6315	1,368,467.5544	CONCRETE MON.
1087+68.71	C	I	564,807.0248	1,368,721.6520	CONCRETE MON.
1088+93.71	C	I	564,842.7898	1,368,831.0185	CONCRETE MON.
1088+93.71	C	I	564,845.8581	1,368,840.4639	CONCRETE MON.
1095+00.00	C	I	565,033.1682	1,369,417.0942	CONCRETE MON.
1100+00.00	C	I	565,187.6406	1,369,892.6342	CONCRETE MON.
1105+00.00	C	I	565,342.1130	1,370,368.1742	CONCRETE MON.
1110+00.00	C	I	565,496.5854	1,370,843.7142	CONCRETE MON.
1115+00.00	C	I	565,651.0577	1,371,319.2542	CONCRETE MON.
1117+08.07	C	I	565,715.3403	1,371,517.1469	CONCRETE MON.
1120+00.00	C	I	565,805.5301	1,371,794.7942	CONCRETE MON.
1125+00.00	C	I	565,960.0025	1,372,270.3342	CONCRETE MON.
1130+00.00	C	I	566,114.4749	1,372,745.8741	CONCRETE MON.
1135+00.00	C	I	566,268.9473	1,373,221.4141	CONCRETE MON.
1141+29.00	C	I	566,463.2745	1,373,819.6465	CONCRETE MON.
1145+51.00	C	I	566,593.6479	1,374,220.9983	CONCRETE MON.
1150+00.00	C	I	566,732.3644	1,374,648.0341	CONCRETE MON.
1155+00.00	C	I	566,886.8368	1,375,123.5741	CONCRETE MON.
1160+00.00	C	I	567,041.3092	1,375,599.1141	CONCRETE MON.
1165+00.00	C	I	567,195.7816	1,376,074.6541	CONCRETE MON.
1170+00.00	C	I	567,350.2539	1,376,550.1941	CONCRETE MON.
1173+67.45	C	I	567,463.7758	1,376,899.6688	R/W MON. BOX
1180+00.00	C	I	567,659.1987	1,377,501.2741	CONCRETE MON.
1185+00.00	C	I	567,813.6711	1,377,976.8140	CONCRETE MON.
1190+00.00	C	I	567,968.1435	1,378,452.3540	CONCRETE MON.
1195+00.00	C	I	568,122.6159	1,378,927.8940	CONCRETE MON.
1200+00.00	C	I	568,277.0882	1,379,403.4340	CONCRETE MON.
1201+87.76	C	I	568,335.0971	1,379,582.0130	CONCRETE MON.
1205+00.00	C	I	568,431.5606	1,379,878.9740	CONCRETE MON.
1210+00.00	C	I	568,586.0330	1,380,354.5140	CONCRETE MON.
1215+00.00	C	I	568,740.5054	1,380,830.0540	CONCRETE MON.
1222+36.07	C	I	568,967.9093	1,381,530.1120	CONCRETE MON.
1225+00.00	C	I	569,049.4501	1,381,781.1340	CONCRETE MON.
1230+02.26	C	I	569,204.6203	1,382,258.8218	R/W MON. BOX
1235+00.00	C	I	569,358.3949	1,382,732.2140	CONCRETE MON.
1240+00.00	C	I	569,512.8673	1,383,207.7540	CONCRETE MON.
1242+39.50	C	I	569,586.8596	1,383,435.5376	CONCRETE MON.
1245+59.50	C	I	569,681.4557	1,383,741.2100	CONCRETE MON.
1250+00.00	C	I	569,775.1831	1,384,171.3733	CONCRETE MON.
1254+39.21	C	I	569,818.7365	1,384,608.1780	CONCRETE MON.
1257+59.21	C	I	569,823.2040	1,384,928.1193	CONCRETE MON.
1257+62.55	C	I	569,823.2040	1,384,931.4558	CONCRETE MON.
1260+00.00	C	I	569,823.2040	1,385,168.9093	CONCRETE MON.
1265+00.00	C	I	569,823.2040	1,385,668.9093	CONCRETE MON.
1270+00.00	C	I	569,823.2040	1,386,168.9093	CONCRETE MON.
1275+00.00	C	I	569,823.2040	1,386,668.9093	CONCRETE MON.
1280+00.00	C	I	569,823.2040	1,387,168.9093	CONCRETE MON.
1284+24.48	C	I	569,823.2040	1,387,593.3857	CONCRETE MON.
1290+00.00	C	I	569,823.2040	1,388,168.9093	CONCRETE MON.
1295+00.00	C	I	569,823.2040	1,388,668.9093	CONCRETE MON.
1298+10.63	C	I	569,823.2040	1,388,979.5393	CONCRETE MON.
1301+30.63	C	I	569,827.6716	1,389,299.4831	CONCRETE MON.
1305+00.00	C	I	569,860.9449	1,389,667.2069	CONCRETE MON.
1311+00.00	C	I	569,991.9590	1,390,258.7053	CONCRETE MON.
1316+34.06	C	I	570,180.8327	1,390,750.8778	CONCRETE MON.
1319+54.06	C	I	570,323.8625	1,391,037.1068	CONCRETE MON.
1325+00.00	C	I	570,574.6933	1,391,522.0134	CONCRETE MON.
1330+00.00	C	I	570,804.4171	1,391,966.1158	CONCRETE MON.
1335+00.00	C	I	571,034.1410	1,392,410.2182	CONCRETE MON.
1340+68.54	C	I	571,295.3557	1,392,915.1990	CONCRETE MON.
1341+50.64	C	I	571,333.0757	1,392,988.1195	CONCRETE MON.
TOTAL		77			

U.S. 24 CENTERLINE MONUMENTS CONTINUED ON SHEET 30 OF 52

Recorded 9-28-04
Defiance County
Book 14 Page 62
Marginal Entry Affidavit see OR 314 Page 1446

Recorded 9-28-04
Paulding County
Book 10 Page 123
Marginal Entry Affidavit see S20 Page 552

PID NO.
18904

PROPOSED CENTERLINE MONUMENT TABLE

PAU/DEF-24-0.00

29/52

NOTE:
PROPOSED MONUMENTS TO BE SET AT CONSTRUCTION BY HIGHWAY CONTRACTORS SURVEYOR.

ADJUSTABLE CENTERLINE MONUMENTS AND CENTERLINE REFERENCE MONUMENTS ARE SHOWN ON STANDARD CONSTRUCTION DRAWING RM-1.1 (REV. 4-18-03) OF THE OHIO DEPARTMENT OF TRANSPORTATION. MONUMENTS SHALL BE PLACED UNDER THE DIRECTION OF A SURVEYOR, REGISTERED IN THE STATE OF OHIO, IN ACCORDANCE WITH CHAPTER 4733-37 OF THE OHIO ADMINISTRATIVE CODE AND ODOT'S SURVEY MANUAL. MONUMENTS ARE TO BE SET, AS SHOWN, BY THE HIGHWAY CONTRACTOR AT THE TIME OF CONSTRUCTION. IF DEVIATIONS CANNOT BE AVOIDED, THE SURVEYOR SHALL OBTAIN PRE-APPROVAL FOR THE NEW MONUMENT LOCATIONS FROM THE OHIO DEPARTMENT OF TRANSPORTATION AND SHALL NOTIFY ODOT OF THE MONUMENT LOCATIONS AS SET.

CENTERLINE MONUMENTS
ARE TO BE SET DURING CONSTRUCTION
AT THE FOLLOWING STATIONS AT A
TOLERANCE OF ±0.02 FT.

PROPOSED U.S. 24

STATION	DISTANCE FROM $\frac{C}{\text{E}}$	$\frac{C}{\text{E}}$ REFERENCE MONUMENT	NORTHING	EASTING	MON. TYPE
702+25.93	$\frac{C}{\text{E}}$	I	550,124.5761	1,334,362.7988	CONCRETE MON.
705+00.00	$\frac{C}{\text{E}}$	I	550,202.9873	1,334,625.4162	CONCRETE MON.
710+00.00	$\frac{C}{\text{E}}$	I	550,346.0352	1,335,104.5167	CONCRETE MON.
712+38.77	$\frac{C}{\text{E}}$	I	550,414.3463	1,335,333.3064	CONCRETE MON.
714+08.77	$\frac{C}{\text{E}}$	I	550,463.5860	1,335,496.0182	CONCRETE MON.
720+00.00	$\frac{C}{\text{E}}$	I	550,660.6886	1,336,053.2695	CONCRETE MON.
725+00.00	$\frac{C}{\text{E}}$	I	550,860.5958	1,336,511.4702	CONCRETE MON.
728+21.91	$\frac{C}{\text{E}}$	I	551,004.9893	1,336,799.1497	CONCRETE MON.
728+58.91	$\frac{C}{\text{E}}$	I	551,022.6138	1,336,832.3095	CONCRETE MON.
729+91.91	$\frac{C}{\text{E}}$	I	551,085.5469	1,336,948.8530	CONCRETE MON.
735+00.00	$\frac{C}{\text{E}}$	I	551,327.9697	1,337,395.3803	CONCRETE MON.
739+57.70	$\frac{C}{\text{E}}$	I	551,546.3516	1,337,797.6255	CONCRETE MON.
745+00.00	$\frac{C}{\text{E}}$	I	551,805.0956	1,338,274.2153	CONCRETE MON.
750+00.00	$\frac{C}{\text{E}}$	I	552,043.6585	1,338,713.6328	CONCRETE MON.
755+00.00	$\frac{C}{\text{E}}$	I	552,282.2214	1,339,153.0502	R/W MON. BOX
758+75.95	$\frac{C}{\text{E}}$	I	552,461.5955	1,339,483.4457	CONCRETE MON.
765+00.00	$\frac{C}{\text{E}}$	I	552,759.3472	1,340,031.8852	CONCRETE MON.
770+00.00	$\frac{C}{\text{E}}$	I	552,997.9102	1,340,471.3027	CONCRETE MON.
780+00.00	$\frac{C}{\text{E}}$	I	553,475.0360	1,341,350.1377	CONCRETE MON.
784+23.39	$\frac{C}{\text{E}}$	I	553,677.0463	1,341,722.2277	CONCRETE MON.
785+93.39	$\frac{C}{\text{E}}$	I	553,757.6025	1,341,871.9286	CONCRETE MON.
788+08.19	$\frac{C}{\text{E}}$	I	553,855.3396	1,342,063.2025	CONCRETE MON.
789+46.65	$\frac{C}{\text{E}}$	I	553,915.4359	1,342,187.9362	CONCRETE MON.
795+00.00	$\frac{C}{\text{E}}$	I	554,132.7789	1,342,696.6832	CONCRETE MON.
800+00.00	$\frac{C}{\text{E}}$	I	554,297.0655	1,343,168.8280	CONCRETE MON.
805+00.00	$\frac{C}{\text{E}}$	I	554,430.1205	1,343,650.7068	CONCRETE MON.
810+00.00	$\frac{C}{\text{E}}$	I	554,531.3742	1,344,140.2560	CONCRETE MON.
815+00.00	$\frac{C}{\text{E}}$	I	554,600.3931	1,344,635.3794	CONCRETE MON.
816+77.26	$\frac{C}{\text{E}}$	I	554,617.0621	1,344,811.8495	R/W MON. BOX
817+31.05	$\frac{C}{\text{E}}$	I	554,621.3301	1,344,865.4709	R/W MON. BOX
818+47.26	$\frac{C}{\text{E}}$	I	554,629.8271	1,344,981.3690	R/W MON. BOX
825+00.00	$\frac{C}{\text{E}}$	I	554,676.4258	1,345,632.4436	CONCRETE MON.
830+00.00	$\frac{C}{\text{E}}$	I	554,712.1205	1,346,131.1678	CONCRETE MON.
835+00.00	$\frac{C}{\text{E}}$	I	554,747.8153	1,346,629.8921	CONCRETE MON.
840+00.00	$\frac{C}{\text{E}}$	I	554,783.5100	1,347,128.6163	CONCRETE MON.
844+00.57	$\frac{C}{\text{E}}$	I	554,812.1062	1,347,528.1612	CONCRETE MON.
850+00.00	$\frac{C}{\text{E}}$	I	554,854.8994	1,348,126.0649	CONCRETE MON.
855+00.00	$\frac{C}{\text{E}}$	I	554,890.5942	1,348,624.7891	CONCRETE MON.
860+00.00	$\frac{C}{\text{E}}$	I	554,926.2889	1,349,123.5134	CONCRETE MON.
865+00.00	$\frac{C}{\text{E}}$	I	554,961.9836	1,349,622.2376	CONCRETE MON.
869+00.00	$\frac{C}{\text{E}}$	I	554,990.5394	1,350,021.2170	CONCRETE MON.
870+63.55	$\frac{C}{\text{E}}$	I	555,002.2151	1,350,184.3486	CONCRETE MON.
875+00.00	$\frac{C}{\text{E}}$	I	555,033.3731	1,350,619.6862	CONCRETE MON.
880+00.00	$\frac{C}{\text{E}}$	I	555,069.0678	1,351,118.4104	CONCRETE MON.
885+00.00	$\frac{C}{\text{E}}$	I	555,104.7625	1,351,617.1347	CONCRETE MON.
890+00.00	$\frac{C}{\text{E}}$	I	555,140.4573	1,352,115.8589	CONCRETE MON.
895+00.00	$\frac{C}{\text{E}}$	I	555,176.1520	1,352,614.5832	CONCRETE MON.
897+34.95	$\frac{C}{\text{E}}$	I	555,192.9249	1,352,848.9337	CONCRETE MON.
902+59.28	$\frac{C}{\text{E}}$	I	555,230.3566	1,353,371.9259	CONCRETE MON.
903+84.28	$\frac{C}{\text{E}}$	I	555,239.5069	1,353,496.5904	CONCRETE MON.
910+00.00	$\frac{C}{\text{E}}$	I	555,303.2778	1,354,108.9246	CONCRETE MON.
915+00.00	$\frac{C}{\text{E}}$	I	555,379.2031	1,354,603.0862	CONCRETE MON.
920+00.00	$\frac{C}{\text{E}}$	I	555,476.6111	1,355,093.4656	CONCRETE MON.
924+42.89	$\frac{C}{\text{E}}$	I	555,580.6875	1,355,523.9253	CONCRETE MON.
930+00.00	$\frac{C}{\text{E}}$	I	555,735.0932	1,356,059.1533	CONCRETE MON.
935+00.00	$\frac{C}{\text{E}}$	I	555,895.6753	1,356,532.6232	CONCRETE MON.
940+00.00	$\frac{C}{\text{E}}$	I	556,076.7569	1,356,998.6379	CONCRETE MON.
943+45.70	$\frac{C}{\text{E}}$	I	556,213.7511	1,357,316.0266	CONCRETE MON.
950+00.00	$\frac{C}{\text{E}}$	I	556,499.0020	1,357,904.7696	CONCRETE MON.
953+00.00	$\frac{C}{\text{E}}$	I	556,658.5231	1,358,200.7179	CONCRETE MON.
960+00.00	$\frac{C}{\text{E}}$	I	556,998.6149	1,358,770.6521	CONCRETE MON.
965+00.00	$\frac{C}{\text{E}}$	I	557,276.2682	1,359,186.4272	CONCRETE MON.
970+00.00	$\frac{C}{\text{E}}$	I	557,571.7932	1,359,589.6956	CONCRETE MON.
975+00.00	$\frac{C}{\text{E}}$	I	557,884.6272	1,359,979.6894	CONCRETE MON.
980+00.00	$\frac{C}{\text{E}}$	I	558,214.1747	1,360,355.6665	CONCRETE MON.
983+91.02	$\frac{C}{\text{E}}$	I	558,483.1331	1,360,639.4621	CONCRETE MON.
985+16.02	$\frac{C}{\text{E}}$	I	558,570.9801	1,360,728.3942	CONCRETE MON.
987+56.59	$\frac{C}{\text{E}}$	I	558,740.3503	1,360,899.2343	CONCRETE MON.
988+34.82	$\frac{C}{\text{E}}$	I	558,795.4265	1,360,954.7884	CONCRETE MON.
990+00.00	$\frac{C}{\text{E}}$	I	558,911.7239	1,361,072.0951	CONCRETE MON.
995+00.00	$\frac{C}{\text{E}}$	I	559,263.7465	1,361,427.1726	CONCRETE MON.
1000+00.00	$\frac{C}{\text{E}}$	I	559,615.7691	1,361,782.2502	CONCRETE MON.
1005+00.00	$\frac{C}{\text{E}}$	I	559,967.7917	1,362,137.3278	CONCRETE MON.
1010+00.00	$\frac{C}{\text{E}}$	I	560,319.8143	1,362,492.4054	CONCRETE MON.
TOTAL		74			

PROPOSED U.S. 24

STATION	DISTANCE FROM $\frac{C}{\text{E}}$	$\frac{C}{\text{E}}$ REFERENCE MONUMENT	NORTHING	EASTING	MON. TYPE
1015+00.00	$\frac{C}{\text{E}}$	I	560,671.8369	1,362,847.4830	CONCRETE MON.
1020+00.00	$\frac{C}{\text{E}}$	I	561,023.8595	1,363,202.5605	CONCRETE MON.
1025+38.62	$\frac{C}{\text{E}}$	I	561,403.0727	1,363,585.0647	CONCRETE MON.
1025+77.40	$\frac{C}{\text{E}}$	I	561,430.3746	1,363,612.6036	CONCRETE MON.
1030+00.00	$\frac{C}{\text{E}}$	I	561,727.9047	1,363,912.7157	CONCRETE MON.
1034+17.35	$\frac{C}{\text{E}}$	I	562,021.7379	1,364,209.0990	CONCRETE MON.
1035+42.35	$\frac{C}{\text{E}}$	I	562,109.5819	1,364,298.0281	CONCRETE MON.
1040+00.00	$\frac{C}{\text{E}}$	I	562,423.4017	1,364,631.0940	CONCRETE MON.
1045+00.00	$\frac{C}{\text{E}}$	I	562,750.7574	1,365,008.9809	CONCRETE MON.
1050+00.00	$\frac{C}{\text{E}}$	I	563,061.3183	1,365,400.7873	CONCRETE MON.
1055+00.00	$\frac{C}{\text{E}}$	I	563,354.4934	1,365,805.7672	CONCRETE MON.
1061+13.48	$\frac{C}{\text{E}}$	I	563,689.6368	1,366,319.5231	CONCRETE MON.
1065+00.00	$\frac{C}{\text{E}}$	I	563,886.4874	1,366,652.1406	CONCRETE MON.
1067+31.22	$\frac{C}{\text{E}}$	I	563,998.8825	1,366,854.2034	CONCRETE MON.
1070+00.00	$\frac{C}{\text{E}}$	I	564,124.2938	1,367,091.9229	CONCRETE MON.
1080+00.00	$\frac{C}{\text{E}}$	I	564,541.2627	1,368,000.4945	CONCRETE MON.
1085+00.00	$\frac{C}{\text{E}}$	I	564,719.6315	1,368,467.5544	CONCRETE MON.
1087+68.71	$\frac{C}{\text{E}}$	I	564,807.0248	1,368,721.6520	CONCRETE MON.
1088+93.71	$\frac{C}{\text{E}}$	I	564,842.7898	1,368,831.0185	CONCRETE MON.
1088+93.71	$\frac{C}{\text{E}}$	I	564,845.8581	1,368,840.4639	CONCRETE MON.
1095+00.00	$\frac{C}{\text{E}}$	I	565,033.1682	1,369,417.0942	CONCRETE MON.
1100+00.00	$\frac{C}{\text{E}}$	I	565,187.6406	1,369,892.6342	CONCRETE MON.
1105+00.00	$\frac{C}{\text{E}}$	I	565,342.1130	1,370,368.1742	CONCRETE MON.
1110+00.00	$\frac{C}{\text{E}}$	I	565,496.5854	1,370,843.7142	CONCRETE MON.
1115+00.00	$\frac{C}{\text{E}}$	I	565,651.0577	1,371,319.2542	CONCRETE MON.
1117+08.07	$\frac{C}{\text{E}}$	I	565,715.3403	1,371,517.1469	CONCRETE MON.
1120+00.00	$\frac{C}{\text{E}}$	I	565,805.5301	1,371,794.7942	CONCRETE MON.
1125+00.00	$\frac{C}{\text{E}}$	I	565,960.0025	1,372,270.3342	CONCRETE MON.
1130+00.00	$\frac{C}{\text{E}}$	I	566,114.4749	1,372,745.8741	CONCRETE MON.
1135+00.00	$\frac{C}{\text{E}}$	I	566,268.9473	1,373,221.4141	CONCRETE MON.
1141+80.51	$\frac{C}{\text{E}}$	I	566,479.1867	1,373,868.6319	CONCRETE MON.
1145+30.18	$\frac{C}{\text{E}}$	I	566,587.2164	1,374,201.1990	CONCRETE MON.
1150+00.00	$\frac{C}{\text{E}}$	I	566,732.3644	1,374,648.0341	CONCRETE MON.
1155+00.00	$\frac{C}{\text{E}}$	I	566,886.8368	1,375,123.5741	CONCRETE MON.
1160+00.00	$\frac{C}{\text{E}}$	I	567,041.3092	1,375,599.1141	CONCRETE MON.
1165+00.00	$\frac{C}{\text{E}}$	I	567,195.7816	1,376,074.6541	CONCRETE MON.
1170+00.00	$\frac{C}{\text{E}}$	I	567,350.2539	1,376,550.1941	CONCRETE MON.
1173+67.45	$\frac{C}{\text{E}}$	I	567,463.7758	1,376,899.6688	R/W MON. BOX
1180+00.00	$\frac{C}{\text{E}}$	I	567,659.1987	1,377,501.2741	CONCRETE MON.
1185+00.00	$\frac{C}{\text{E}}$	I	567,813.6711	1,377,976.8140	CONCRETE MON.
1190+00.00	$\frac{C}{\text{E}}$	I	567,968.1435	1,378,452.3540	CONCRETE MON.
1195+00.00	$\frac{C}{\text{E}}$	I	568,122.6159	1,378,927.8940	CONCRETE MON.
1200+00.00	$\frac{C}{\text{E}}$	I	568,277.0882	1,379,403.4340	CONCRETE MON.
1201+87.76	$\frac{C}{\text{E}}$	I	568,335.0971	1,379,582.0130	CONCRETE MON.
1205+00.00	$\frac{C}{\text{E}}$	I	568,431.5606	1,379,878.9740	CONCRETE MON.
1210+00.00	$\frac{C}{\text{E}}$	I	568,586.0330	1,380,354.5140	CONCRETE MON.
1215+00.00	$\frac{C}{\text{E}}$	I	568,740.5054	1,380,830.0540	CONCRETE MON.
1222+36.07	$\frac{C}{\text{E}}$	I	568,967.9093	1,381,530.1120	CONCRETE MON.
1225+00.00	$\frac{C}{\text{E}}$	I	569,049.4501	1,381,781.1340	CONCRETE MON.
1230+02.26	$\frac{C}{\text{E}}$	I	569,204.6203	1,382,258.8218	R/W MON. BOX
1235+00.00	$\frac{C}{\text{E}}$	I	569,358.3949	1,382,732.2140	CONCRETE MON.
1240+00.00	$\frac{C}{\text{E}}$	I	569,512.8673	1,383,207.7540	CONCRETE MON.
1242+39.50	$\frac{C}{\text{E}}$	I	569,586.8596	1,383,435.5376	CONCRETE MON.
1245+59.50	$\frac{C}{\text{E}}$	I	569,681.4557	1,383,741.2100	CONCRETE MON.
1250+00.00	$\frac{C}{\text{E}}$	I	569,775.1831	1,384,171.3733	CONCRETE MON.
1254+39.21	$\frac{C}{\text{E}}$	I	569,818.7365	1,384,608.1780	CONCRETE MON.
1257+59.21	$\frac{C}{\text{E}}$	I	569,823.2040	1,384,928.1193	CONCRETE MON.
1257+62.55	$\frac{C}{\text{E}}$	I	569,823.2040	1,384,931.4558	CONCRETE MON.
1260+00.00	$\frac{C}{\text{E}}$	I	569,823.2040	1,385,168.9093	CONCRETE MON.
1265+00.00	$\frac{C}{\text{E}}$	I	569,823.2040	1,385,668.9093	CONCRETE MON.
1270+00.00	$\frac{C}{\text{E}}$	I	569,823.2040	1,386,168.9093	CONCRETE MON.
1275+00.00	$\frac{C}{\text{E}}$	I	569,823.2040	1,386,668.9093	CONCRETE MON.
1280+00.00	$\frac{C}{\text{E}}$	I	569,823.2040	1,387,168.9093	CONCRETE MON.
1284+24.48	$\frac{C}{\text{E}}$	I	569,823.2040	1,387,593.3	

CENTERLINE MONUMENTS
ARE TO BE SET DURING CONSTRUCTION
AT THE FOLLOWING STATIONS AT A
TOLERANCE OF ±0.02 FT.

PROPOSED U.S. 24 CONTINUED FROM SHEET 29 OF 52.

STATION	DISTANCE FROM C	REFERENCE MONUMENT	NORTHING	EASTING	MON. TYPE
1345+00.00	C	I	571,493.5886	1,393,298.4231	CONCRETE MON.
1350+00.00	C	I	571,723.3124	1,393,742.5255	CONCRETE MON.
1355+00.00	C	I	571,953.0362	1,394,186.6280	CONCRETE MON.
1360+00.00	C	I	572,182.7600	1,394,630.7304	CONCRETE MON.
1363+45.56	C	I	572,341.5267	1,394,937.6585	CONCRETE MON.
1366+65.56	C	I	572,484.5560	1,395,223.8868	CONCRETE MON.
1371+72.86	C	I	572,667.4329	1,395,696.6758	CONCRETE MON.
1372+18.63	C	I	572,680.8129	1,395,740.4433	CONCRETE MON.
1375+38.63	C	I	572,763.9286	1,396,049.4396	CONCRETE MON.
1380+00.00	C	I	572,877.5389	1,396,496.6029	CONCRETE MON.
1385+00.00	C	I	573,000.6616	1,396,981.2066	CONCRETE MON.
1387+36.26	C	I	573,058.8395	1,397,210.1916	CONCRETE MON.
1392+01.26	C	I	573,188.4548	1,397,656.5403	CONCRETE MON.
1395+00.00	C	I	573,308.9352	1,397,929.6772	CONCRETE MON.
1400+68.22	C	I	573,631.0862	1,398,395.9793	CONCRETE MON.
1404+15.26	C	I	573,880.8224	1,398,636.4750	CONCRETE MON.
1408+06.40	C	I	574,202.0361	1,398,858.8346	CONCRETE MON.
1412+71.40	C	I	574,620.0398	1,399,062.0623	CONCRETE MON.
1418+37.61	C	I	575,137.3343	1,399,292.2800	CONCRETE MON.
1423+02.61	C	I	575,555.3365	1,399,495.5074	CONCRETE MON.
1425+00.00	C	I	575,722.1845	1,399,600.8662	CONCRETE MON.
1430+00.00	C	I	576,098.8578	1,399,928.1692	CONCRETE MON.
1436+63.17	C	I	576,472.9457	1,400,472.9692	CONCRETE MON.
1440+00.00	C	I	576,598.8187	1,400,785.0670	CONCRETE MON.
1443+60.14	C	I	576,681.3384	1,401,135.2452	CONCRETE MON.
1448+25.14	C	I	576,720.9012	1,401,598.3455	CONCRETE MON.
1450+00.00	C	I	576,729.8869	1,401,772.9745	CONCRETE MON.
1455+00.00	C	I	576,755.5810	1,402,272.3139	CONCRETE MON.
1460+00.00	C	I	576,781.2750	1,402,771.6533	CONCRETE MON.
1465+35.14	C	I	576,808.7747	1,403,306.0862	CONCRETE MON.
1467+55.14	C	I	576,821.4857	1,403,525.7151	CONCRETE MON.
1470+77.07	C	I	576,852.6966	1,403,846.1007	R/W MON. BOX
1476+70.77	C	I	576,958.6350	1,404,430.0331	CONCRETE MON.
1478+90.77	C	I	577,011.6151	1,404,643.5518	CONCRETE MON.
1484+00.00	C	I	577,137.4113	1,405,136.9994	CONCRETE MON.
1488+56.65	C	I	577,250.2184	1,405,579.4966	CONCRETE MON.
1495+00.00	C	I	577,417.8750	1,406,200.5950	CONCRETE MON.
1498+03.12	C	I	577,502.8953	1,406,491.5451	CONCRETE MON.
1503+30.42	C	I	577,659.9369	1,406,994.9048	CONCRETE MON.
1505+00.00	C	I	577,712.3016	1,407,156.1974	CONCRETE MON.
1510+00.00	C	I	577,866.6970	1,407,631.7624	CONCRETE MON.
1515+00.00	C	I	578,021.0923	1,408,107.3274	CONCRETE MON.
1520+00.00	C	I	578,175.4877	1,408,582.8924	CONCRETE MON.
1525+92.44	C	I	578,358.4289	1,409,146.3839	CONCRETE MON.
1530+00.00	C	I	578,484.2783	1,409,534.0224	CONCRETE MON.
1535+00.00	C	I	578,638.6737	1,410,009.5875	CONCRETE MON.
1540+00.00	C	I	578,793.0690	1,410,485.1525	CONCRETE MON.
1546+19.92	C	I	578,984.4958	1,411,074.7807	CONCRETE MON.
1550+00.00	C	I	579,101.8597	1,411,436.2825	CONCRETE MON.
1553+42.55	C	I	579,207.6359	1,411,762.0919	CONCRETE MON.
1560+00.00	C	I	579,410.6504	1,412,387.4125	CONCRETE MON.
1565+00.00	C	I	579,565.0457	1,412,862.9775	CONCRETE MON.
1570+00.00	C	I	579,719.4411	1,413,338.5425	CONCRETE MON.
1575+00.00	C	I	579,873.8364	1,413,814.1075	CONCRETE MON.
1578+00.00	C	I	579,966.4736	1,414,099.4465	CONCRETE MON.
1580+90.63	C	I	580,056.2185	1,414,375.8768	R/W MON. BOX
1585+00.00	C	I	580,182.6271	1,414,765.2376	CONCRETE MON.
1590+00.00	C	I	580,337.0224	1,415,240.8026	CONCRETE MON.
1595+00.00	C	I	580,491.4178	1,415,716.3676	CONCRETE MON.
1600+00.00	C	I	580,645.8131	1,416,191.9326	CONCRETE MON.
1605+00.00	C	I	580,800.2084	1,416,667.4976	CONCRETE MON.
1609+10.98	C	I	580,927.1142	1,417,058.3898	CONCRETE MON.
1615+00.00	C	I	581,108.9991	1,417,618.6276	CONCRETE MON.
TOTAL		63			

PROPOSED U.S. 24

STATION	DISTANCE FROM C	REFERENCE MONUMENT	NORTHING	EASTING	MON. TYPE
1620+00.00	C	I	581,263.3945	1,418,094.1926	CONCRETE MON.
1625+00.00	C	I	581,417.7898	1,418,569.7576	CONCRETE MON.
1629+38.46	C	I	581,553.1814	1,418,986.7877	CONCRETE MON.
1635+00.00	C	I	581,726.5805	1,419,520.8877	CONCRETE MON.
1637+29.78	C	I	581,797.5351	1,419,739.4404	CONCRETE MON.
1640+00.00	C	I	581,880.9758	1,419,996.4527	CONCRETE MON.
1645+00.00	C	I	582,035.3712	1,420,472.0177	CONCRETE MON.
1650+00.00	C	I	582,189.7665	1,420,947.5827	CONCRETE MON.
1655+00.00	C	I	582,344.1618	1,421,423.1477	CONCRETE MON.
1660+00.00	C	I	582,498.5572	1,421,898.7127	CONCRETE MON.
1665+91.87	C	I	582,681.3220	1,422,461.6606	CONCRETE MON.
1670+00.00	C	I	582,807.3479	1,422,849.8427	CONCRETE MON.
1675+00.00	C	I	582,961.7432	1,423,325.4077	CONCRETE MON.
1680+00.00	C	I	583,116.1385	1,423,800.9728	CONCRETE MON.
1685+00.00	C	I	583,270.5339	1,424,276.5378	CONCRETE MON.
1690+00.00	C	I	583,424.9292	1,424,752.1028	CONCRETE MON.
1694+59.83	C	I	583,566.9196	1,425,189.4582	R/W MON. BOX
1700+00.00	C	I	583,733.7199	1,425,703.2328	CONCRETE MON.
1705+00.00	C	I	583,888.1152	1,426,178.7978	CONCRETE MON.
1710+00.00	C	I	584,042.5106	1,426,654.3628	CONCRETE MON.
1715+00.00	C	I	584,196.9059	1,427,129.9278	CONCRETE MON.
1716+81.74	C	I	584,253.0242	1,427,302.7820	CONCRETE MON.
1722+68.65	C	I	584,434.2593	1,427,861.0183	CONCRETE MON.
1725+00.00	C	I	584,505.6966	1,428,081.0578	CONCRETE MON.
1730+00.00	C	I	584,660.0919	1,428,556.6229	CONCRETE MON.
1735+00.00	C	I	584,814.4873	1,429,032.1879	CONCRETE MON.
1740+00.00	C	I	584,968.8826	1,429,507.7529	CONCRETE MON.
1745+00.00	C	I	585,123.2780	1,429,983.3179	CONCRETE MON.
1750+74.11	C	I	585,300.5572	1,430,529.3696	CONCRETE MON.
1755+00.00	C	I	585,432.0687	1,430,934.4479	CONCRETE MON.
1760+00.00	C	I	585,586.4640	1,431,410.0129	CONCRETE MON.
1765+00.00	C	I	585,740.8593	1,431,885.5779	CONCRETE MON.
1770+00.00	C	I	585,895.2547	1,432,361.1429	CONCRETE MON.
1775+00.00	C	I	586,049.6500	1,432,836.7079	CONCRETE MON.
1778+32.44	C	I	586,152.3052	1,433,152.9040	CONCRETE MON.
1785+00.00	C	I	586,358.4407	1,433,787.8380	CONCRETE MON.
1790+00.00	C	I	586,512.8360	1,434,263.4030	CONCRETE MON.
1795+00.00	C	I	586,667.2314	1,434,738.9680	CONCRETE MON.
1798+32.75	C	I	586,769.9827	1,435,055.4604	CONCRETE MON.
1801+41.46	C	I	586,865.3082	1,435,349.0799	CONCRETE MON.
1805+41.46	C	I	586,997.6149	1,435,726.4731	CONCRETE MON.
1806+47.04	C	I	587,038.8817	1,435,823.6511	R/W MON. BOX
1810+00.00	C	I	587,202.5098	1,436,136.1418	CONCRETE MON.
1815+00.00	C	I	587,497.1371	1,436,539.3302	CONCRETE MON.
1820+00.00	C	I	587,857.3012	1,436,885.2317	CONCRETE MON.
1821+40.68	C	I	587,968.9942	1,436,970.7387	CONCRETE MON.
1825+40.68	C	I	588,303.0055	1,437,190.6647	CONCRETE MON.
1827+77.02	C	I	588,503.3693	1,437,316.0079	CONCRETE MON.
1831+77.02	C	I	588,837.3805	1,437,535.9334	CONCRETE MON.
1835+00.00	C	I	589,087.3297	1,437,740.2151	CONCRETE MON.
1838+71.05	C	I	589,343.9724	1,438,007.8319	CONCRETE MON.
1845+30.99	C	I	589,707.3272	1,438,556.9899	CONCRETE MON.
1846+29.08	C	I	589,750.1856	1,438,645.2115	CONCRETE MON.
1850+29.08	C	I	589,901.6981	1,439,015.3167	CONCRETE MON.
1855+00.00	C	I	590,069.9219	1,439,455.1648	CONCRETE MON.
1859+21.08	C	I	590,220.3416	1,439,848.4615	CONCRETE MON.
1863+86.18	C	I	590,400.9920	1,440,276.8137	CONCRETE MON.
1870+00.00	C	I	590,746.8780	1,440,781.6810	CONCRETE MON.
1873+22.10	C	I	590,978.8307	1,441,004.7837	CONCRETE MON.
1877+53.84	C	I	591,327.3720	1,441,259.2552	CONCRETE MON.
1877+87.10	C	I	591,354.9268	1,441,277.8776	CONCRETE MON.
1885+26.35	C	I	591,958.2591	1,441,704.5164	CONCRETE MON.
1887+24.47	C	I	592,104.6655	1,441,837.9049	CONCRETE MON.
1891+89.47	C	I	592,411.4997	1,442,187.0173	CONCRETE MON.
1895+00.00	C	I	592,608.4971	1,442,427.0608	CONCRETE MON.
1900+00.00	C	I	592,925.6927	1,442,813.5669	CONCRETE MON.
1901+11.78	C	I	592,996.6049	1,442,899.9742	CONCRETE MON.
435+00.00	C	I	593,374.8274	1,443,360.8165	CONCRETE MON.
440+00.00	C	I	593,692.0335	1,443,747.3140	CONCRETE MON.
442+91.05	C	I	593,876.6802	1,443,972.2953	CONCRETE MON.
450+00.00	C	I	594,326.4459	1,444,520.3088	CONCRETE MON.
453+11.72	C	I	594,524.2038	1,444,761.2655	CONCRETE MON.
460+00.00	C	I	594,960.8582	1,445,293.3036	CONCRETE MON.
465+00.00	C	I	595,278.0643	1,445,679.8011	CONCRETE MON.
TOTAL		74			

U.S. 24 CENTERLINE MONUMENTS CONTINUED ON SHEET 31 OF 52.

NOTE:
PROPOSED MONUMENTS TO BE SET AT CONSTRUCTION BY HIGHWAY CONTRACTORS SURVEYOR.

ADJUSTABLE CENTERLINE MONUMENTS AND CENTERLINE REFERENCE MONUMENTS ARE SHOWN ON STANDARD CONSTRUCTION DRAWING RM-11 (REV. 4-18-03) OF THE OHIO DEPARTMENT OF TRANSPORTATION. MONUMENTS SHALL BE PLACED UNDER THE DIRECTION OF A SURVEYOR, REGISTERED IN THE STATE OF OHIO, IN ACCORDANCE WITH CHAPTER 4733-37 OF THE OHIO ADMINISTRATIVE CODE AND ODOT'S SURVEY MANUAL. MONUMENTS ARE TO BE SET, AS SHOWN, BY THE HIGHWAY CONTRACTOR AT THE TIME OF CONSTRUCTION. IF DEVIATIONS CANNOT BE AVOIDED, THE SURVEYOR SHALL OBTAIN PRE-APPROVAL FOR THE NEW MONUMENT LOCATIONS FROM THE OHIO DEPARTMENT OF TRANSPORTATION AND SHALL NOTIFY ODOT OF THE NEW MONUMENT LOCATIONS AS SET.

NOTE:
A PROJECT ADJUSTMENT FACTOR (P.A.F.) OF 1.00008827 HAS BEEN USED TO PROVIDE GROUND COORDINATES FOR THIS PROJECT. TO OBTAIN STATE PLANE GRID COORDINATES, DIVIDE EACH NORTHING AND EASTING BY THE P.A.F.

PID NO.
18904

PROPOSED CENTERLINE MONUMENT TABLE

PAU/DEF-24-0.00

30/52

CENTERLINE MONUMENTS
 ARE TO BE SET DURING CONSTRUCTION
 AT THE FOLLOWING STATIONS AT A
 TOLERANCE OF ±0.02 FT.

PROPOSED U.S. 24 CONTINUED FROM SHEET 30 OF 52

STATION	DISTANCE FROM C	REFERENCE MONUMENT	NORTHING	EASTING	MON. TYPE
470+00.00	C	I	595,595.2705	1,446,066.2985	CONCRETE MON.
475+00.00	C	I	595,912.4766	1,446,452.7959	CONCRETE MON.
478+28.06	C	I	596,120.6033	1,446,706.3863	CONCRETE MON.
485+00.00	C	I	596,546.8889	1,447,225.7907	CONCRETE MON.
490+00.00	C	I	596,864.0951	1,447,612.2882	CONCRETE MON.
495+00.00	C	I	597,181.3012	1,447,998.7856	CONCRETE MON.
500+00.00	C	I	597,498.5074	1,448,385.2830	CONCRETE MON.
505+00.00	C	I	597,815.7135	1,448,771.7804	CONCRETE MON.
510+00.00	C	I	598,132.9197	1,449,158.2778	CONCRETE MON.
515+00.00	C	I	598,450.1259	1,449,544.7753	CONCRETE MON.
520+00.00	C	I	598,767.3320	1,449,931.2727	CONCRETE MON.
525+00.00	C	I	599,084.5382	1,450,317.7701	CONCRETE MON.
531+00.00	C	I	599,465.1855	1,450,781.5670	CONCRETE MON.
534+72.20	C	I	599,701.3112	1,451,069.2725	CONCRETE MON.
540+00.00	C	I	600,036.1566	1,451,477.2624	CONCRETE MON.
545+00.00	C	I	600,353.3628	1,451,863.7598	CONCRETE MON.
547+12.05	C	I	600,487.8894	1,452,027.6727	CONCRETE MON.
549+99.74	C	I	600,670.4040	1,452,250.0562	CONCRETE MON.
555+00.00	C	I	600,987.7485	1,452,636.7764	CONCRETE MON.
560+00.00	C	I	601,304.9281	1,453,023.2956	CONCRETE MON.
565+00.00	C	I	601,622.1078	1,453,409.8148	CONCRETE MON.
570+00.00	C	I	601,939.2874	1,453,796.3340	CONCRETE MON.
575+00.00	C	I	602,256.4670	1,454,182.8532	CONCRETE MON.
580+67.94	C	I	602,616.7450	1,454,621.8927	CONCRETE MON.
585+00.00	C	I	602,871.8292	1,454,970.3434	CONCRETE MON.
TOTAL			25		
GRAND TOTAL U.S. 24			313		

RELOCATED S.R. 49

STATION	DISTANCE FROM C	REFERENCE MONUMENT	NORTHING	EASTING	MON. TYPE
21+42.76	C	I	553,963.1906	1,353,577.7701	R/W MON. BOX
24+46.06	C	I	554,245.6325	1,353,468.4191	R/W MON. BOX
24+83.05	C	I	554,278.7396	1,353,451.9324	R/W MON. BOX
26+13.05	C	I	554,395.4343	1,353,394.6445	R/W MON. BOX
31+00.00	C	I	554,847.1115	1,353,213.5724	R/W MON. BOX
36+00.00	C	I	555,330.9637	1,353,088.9519	R/W MON. BOX
41+00.00	C	I	555,826.9427	1,353,028.5528	R/W MON. BOX
43+51.63	C	I	556,078.4636	1,353,022.8191	R/W MON. BOX
44+81.63	C	I	556,208.4302	1,353,025.6126	R/W MON. BOX
48+00.00	C	I	556,526.6905	1,353,033.9677	R/W MON. BOX
TOTAL			10		

RELOCATED T-51 SOUTH

STATION	DISTANCE FROM C	REFERENCE MONUMENT	NORTHING	EASTING	MON. TYPE
17+20.37	C	I	557,665.6465	1,360,878.9439	R/W MON. BOX
18+41.52	C	I	557,786.7749	1,360,881.2308	R/W MON. BOX
24+02.77	C	I	558,288.2858	1,361,099.6253	R/W MON. BOX
26+51.48	C	I	558,461.1100	1,361,278.4762	R/W MON. BOX
28+54.74	C	I	558,642.6477	1,361,357.8720	R/W MON. BOX
29+99.04	C	I	558,786.9124	1,361,361.0542	R/W MON. BOX
TOTAL			6		

RELOCATED T-51 NORTH

STATION	DISTANCE FROM C	REFERENCE MONUMENT	NORTHING	EASTING	MON. TYPE
29+99.07	C	I	558,806.1863	1,360,488.4812	R/W MON. BOX
31+46.01	C	I	558,953.0906	1,360,491.7216	R/W MON. BOX
33+36.15	C	I	559,125.2760	1,360,561.9131	R/W MON. BOX
35+75.65	C	I	559,300.1706	1,360,725.5390	R/W MON. BOX
41+00.92	C	I	559,776.0774	1,360,918.6120	R/W MON. BOX
44+85.56	C	I	559,160.6463	1,360,925.8033	R/W MON. BOX
TOTAL			6		

RELOCATED C-206 NORTH

STATION	DISTANCE FROM C	REFERENCE MONUMENT	NORTHING	EASTING	MON. TYPE
26+25.14	C	I	568,997.9064	1,379,994.2113	R/W MON. BOX
30+33.13	C	I	568,989.9396	1,380,402.1235	R/W MON. BOX
33+50.06	C	I	569,036.2326	1,380,714.1672	R/W MON. BOX
37+00.00	C	I	569,144.3458	1,381,046.9914	R/W MON. BOX
40+09.99	C	I	569,240.1156	1,381,341.8167	R/W MON. BOX
41+66.32	C	I	569,298.3545	1,381,486.7644	R/W MON. BOX
46+07.50	C	I	569,490.2606	1,381,884.0193	R/W MON. BOX
48+15.98	C	I	569,534.0262	1,382,085.8749	R/W MON. BOX
49+99.25	C	I	569,529.8104	1,382,269.0924	R/W MON. BOX
TOTAL			9		

RELOCATED C-206 SOUTH

STATION	DISTANCE FROM C	REFERENCE MONUMENT	NORTHING	EASTING	MON. TYPE
49+99.17	C	I	568,854.4403	1,382,248.1965	R/W MON. BOX
51+14.75	C	I	568,851.6662	1,382,363.7432	R/W MON. BOX
52+37.10	C	I	568,865.6354	1,382,484.8994	R/W MON. BOX
54+20.31	C	I	568,911.6000	1,382,662.2484	R/W MON. BOX
56+79.40	C	I	568,941.9911	1,382,918.7519	R/W MON. BOX
58+87.01	C	I	568,938.3109	1,383,126.3277	R/W MON. BOX
TOTAL			6		

RELOCATED C-232

STATION	DISTANCE FROM C	REFERENCE MONUMENT	NORTHING	EASTING	MON. TYPE
10+00.00	C	I	579,000.6518	1,409,730.7590	R/W MON. BOX
15+30.17	C	I	578,994.2793	1,410,260.8907	R/W MON. BOX
17+40.17	C	I	578,998.1667	1,410,470.7763	R/W MON. BOX
21+06.07	C	I	579,084.5099	1,410,824.7414	R/W MON. BOX
23+11.07	C	I	579,175.2215	1,411,008.5023	R/W MON. BOX
29+36.47	C	I	579,468.6453	1,411,560.7954	R/W MON. BOX
34+21.29	C	I	579,375.7123	1,411,997.4028	R/W MON. BOX
37+63.97	C	I	579,105.6244	1,412,208.3152	R/W MON. BOX
40+77.19	C	I	578,972.1035	1,412,479.9900	R/W MON. BOX
44+00.00	C	I	578,970.2337	1,412,802.7904	R/W MON. BOX
TOTAL			10		

RELOCATED COUNTY LINE ROAD

STATION	DISTANCE FROM C	REFERENCE MONUMENT	NORTHING	EASTING	MON. TYPE
10+00.57	C	I	583,206.0888	1,425,183.8251	R/W MON. BOX
11+15.35	C	I	583,204.6526	1,425,298.5962	R/W MON. BOX
13+41.66	C	I	583,262.9512	1,425,514.2927	R/W MON. BOX
14+81.83	C	I	583,335.0738	1,425,634.4857	R/W MON. BOX
16+91.83	C	I	583,437.5382	1,425,817.7019	R/W MON. BOX
17+41.17	C	I	583,457.9855	1,425,862.6056	R/W MON. BOX
19+51.17	C	I	583,528.9162	1,426,060.1767	R/W MON. BOX
25+00.00	C	I	583,698.5041	1,426,582.1482	R/W MON. BOX
30+00.00	C	I	583,853.0035	1,427,057.6794	R/W MON. BOX
35+00.00	C	I	584,007.5030	1,427,533.2106	R/W MON. BOX
39+24.73	C	I	584,138.7441	1,427,937.1553	R/W MON. BOX
41+14.73	C	I	584,193.4046	1,428,119.0842	R/W MON. BOX
43+92.59	C	I	584,235.0441	1,428,393.3679	R/W MON. BOX
45+82.59	C	I	584,236.8398	1,428,583.3204	R/W MON. BOX
50+00.00	C	I	584,231.5583	1,429,000.6970	R/W MON. BOX
TOTAL			15		

NOTE:
 PROPOSED MONUMENTS TO BE SET AT CONSTRUCTION BY HIGHWAY CONTRACTORS SURVEYOR.

RELOCATED S.R. 424

STATION	DISTANCE FROM C	REFERENCE MONUMENT	NORTHING	EASTING	MON. TYPE
23+00.00	C	I	591,976.5207	1,439,063.8118	R/W MON. BOX
23+86.94	C	I	591,974.1234	1,439,150.7187	R/W MON. BOX
25+91.94	C	I	591,964.1967	1,439,355.4425	R/W MON. BOX
27+41.21	C	I	591,943.9976	1,439,503.2847	R/W MON. BOX
29+46.21	C	I	591,898.6438	1,439,703.1708	R/W MON. BOX
34+00.00	C	I	591,789.0186	1,440,143.5203	R/W MON. BOX
37+79.52	C	I	591,697.3353	1,440,511.7995	R/W MON. BOX
39+84.52	C	I	591,651.9823	1,440,711.6831	R/W MON. BOX
43+04.22	C	I	591,625.2878	1,441,029.7604	R/W MON. BOX
45+09.22	C	I	591,636.6905	1,441,234.4040	R/W MON. BOX
50+36.89	C	I	591,677.0354	1,441,760.5294	R/W MON. BOX
55+00.00	C	I	591,720.0788	1,442,221.6347	R/W MON. BOX
60+00.00	C	I	591,766.5510	1,442,719.4703	R/W MON. BOX
65+00.00	C	I	591,813.0232	1,443,217.3060	R/W MON. BOX
70+00.00	C	I	591,859.4954	1,443,715.1417	CONCRETE MON.
TOTAL			15		

RELOCATED SWITZER ROAD. / HIGH ST.

STATION	DISTANCE FROM C	REFERENCE MONUMENT	NORTHING	EASTING	MON. TYPE
102+00.00	C	I	597,737.6712	1,447,168.5407	R/W MON. BOX
103+79.53	C	I	597,734.4381	1,447,348.0416	R/W MON. BOX
105+89.53	C	I	597,737.0683	1,447,557.9468	R/W MON. BOX
106+86.86	C	I	597,748.3388	1,447,654.5960	R/W MON. BOX
108+96.86	C	I	597,794.0766	1,447,859.4709	R/W MON. BOX
109+46.45	C	I	597,806.3544	1,447,907.5170	R/W MON. BOX
111+66.45	C	I	597,852.5746	1,448,122.4743	R/W MON. BOX
115+89.23	C	I	597,816.4028	1,448,540.2441	R/W MON. BOX
118+09.23	C	I	597,733.9228	1,448,744.0606	R/W MON. BOX
120+00.00	C	I	597,655.6251	1,448,918.0223	R/W MON. BOX
TOTAL			10		

RELOCATED STATE SERVICE ROAD

STATION	DISTANCE FROM C	REFERENCE MONUMENT	NORTHING	EASTING	MON. TYPE
97+00.00	C	I	597,192.6544	1,448,249.3517	R/W MON. BOX
99+25.22	C	I	597,335.5320	1,448,423.4495	R/W MON. BOX
102+84.36	C	I	597,469.8949	1,448,750.8061	R/W MON. BOX
104+44.20	C	I	597,484.5382	1,448,909.9728	R/W MON. BOX
105+88.88	C	I	597,545.5645	1,449,037.8454	R/W MON. BOX
106+43.35	C	I	597,584.5911	1,449,075.8392	R/W MON. BOX
TOTAL			6		

ADJUSTABLE CENTERLINE MONUMENTS AND CENTERLINE REFERENCE MONUMENTS ARE SHOWN ON STANDARD CONSTRUCTION DRAWING RM-1.1 (REV. 4-18-03) OF THE OHIO DEPARTMENT OF TRANSPORTATION. MONUMENTS SHALL BE PLACED UNDER THE DIRECTION OF A SURVEYOR, REGISTERED IN THE STATE OF OHIO, IN ACCORDANCE WITH CHAPTER 4733-37 OF THE OHIO ADMINISTRATIVE CODE AND ODOT'S SURVEY MANUAL. MONUMENTS ARE TO BE SET, AS SHOWN, BY THE HIGHWAY CONTRACTOR AT THE TIME OF CONSTRUCTION. IF DEVIATIONS CANNOT BE AVOIDED, THE SURVEYOR SHALL OBTAIN PRE-APPROVAL FOR THE NEW MONUMENT LOCATIONS FROM THE OHIO DEPARTMENT OF TRANSPORTATION AND SHALL NOTIFY ODOT OF THE NEW MONUMENT LOCATIONS AS SET.

PROPOSED MONUMENTS TO BE SET AT CONSTRUCTION BY HIGHWAY CONTRACTORS SURVEYOR

PID	CONCRETE MON.	R/W MON. BOX	TOTAL
24334	146	43	189
24336	125	44	171
24337	32	16	48
TOTAL	303	103	406

NOTE:
 A PROJECT ADJUSTMENT FACTOR (P.A.F.) OF 1.00008827 HAS BEEN USED TO PROVIDE GROUND COORDINATES FOR THIS PROJECT. TO OBTAIN STATE PLANE GRID COORDINATES, DIVIDE EACH NORTHING AND EASTING BY THE P.A.F.

Recorded 9-28-04
 Paulding County
 Book 10 Page 125
 Marginal Entry Affidavit see 520 Page 552
 PID NO. 18904
 PROPOSED CENTERLINE MONUMENT TABLE
 PAU/DEF-24-0.00
 31 / 52

CENTERLINE MONUMENTS
ARE TO BE SET DURING CONSTRUCTION
AT THE FOLLOWING STATIONS AT A
TOLERANCE OF ±0.02 FT.

PROPOSED U.S. 24 CONTINUED FROM SHEET 30 OF 52

STATION	DISTANCE FROM ϕ	REFERENCE MONUMENT	NORTHING	EASTING	MON. TYPE
470+00.00	ϕ	1	595,595.2705	1,446,066.2985	CONCRETE MON.
475+00.00	ϕ	1	595,912.4766	1,446,452.7959	CONCRETE MON.
478+28.06	ϕ	1	596,120.6033	1,446,706.3863	CONCRETE MON.
485+00.00	ϕ	1	596,546.8889	1,447,225.7907	CONCRETE MON.
490+00.00	ϕ	1	596,864.0951	1,447,612.2882	CONCRETE MON.
495+00.00	ϕ	1	597,181.3012	1,447,998.7856	CONCRETE MON.
500+00.00	ϕ	1	597,498.5074	1,448,385.2830	CONCRETE MON.
505+00.00	ϕ	1	597,815.7135	1,448,771.7804	CONCRETE MON.
510+00.00	ϕ	1	598,132.9197	1,449,158.2778	CONCRETE MON.
515+00.00	ϕ	1	598,450.1259	1,449,544.7753	CONCRETE MON.
520+00.00	ϕ	1	598,767.3320	1,449,931.2727	CONCRETE MON.
525+00.00	ϕ	1	599,084.5382	1,450,317.7701	CONCRETE MON.
531+00.00	ϕ	1	599,465.1855	1,450,781.5670	CONCRETE MON.
534+72.20	ϕ	1	599,701.3112	1,451,069.2725	CONCRETE MON.
540+00.00	ϕ	1	600,036.1566	1,451,477.2624	CONCRETE MON.
545+00.00	ϕ	1	600,353.3628	1,451,863.7598	CONCRETE MON.
547+12.05	ϕ	1	600,487.8894	1,452,027.6727	CONCRETE MON.
549+99.74	ϕ	1	600,670.4040	1,452,250.0562	CONCRETE MON.
555+00.00	ϕ	1	600,987.7485	1,452,636.7764	CONCRETE MON.
560+00.00	ϕ	1	601,304.9281	1,453,023.2956	CONCRETE MON.
565+00.00	ϕ	1	601,622.1078	1,453,409.8148	CONCRETE MON.
570+00.00	ϕ	1	601,939.2874	1,453,796.3340	CONCRETE MON.
575+00.00	ϕ	1	602,256.4670	1,454,182.8532	CONCRETE MON.
580+67.94	ϕ	1	602,616.7450	1,454,621.8927	CONCRETE MON.
585+00.00	ϕ	1	602,871.8292	1,454,970.3434	CONCRETE MON.
TOTAL		25			
GRAND TOTAL U.S. 24		313			

RELOCATED S.R. 49

STATION	DISTANCE FROM ϕ	REFERENCE MONUMENT	NORTHING	EASTING	MON. TYPE
21+42.76	ϕ	1	553,963.1906	1,353,577.7701	R/W MON. BOX
24+46.06	ϕ	1	554,245.6325	1,353,468.4191	R/W MON. BOX
24+83.05	ϕ	1	554,278.7396	1,353,451.9324	R/W MON. BOX
26+13.05	ϕ	1	554,395.4343	1,353,394.6445	R/W MON. BOX
31+00.00	ϕ	1	554,847.1115	1,353,213.5724	R/W MON. BOX
36+00.00	ϕ	1	555,330.9637	1,353,088.9519	R/W MON. BOX
41+00.00	ϕ	1	555,826.9427	1,353,028.5528	R/W MON. BOX
43+51.63	ϕ	1	556,078.4636	1,353,022.8191	R/W MON. BOX
44+81.63	ϕ	1	556,208.4302	1,353,025.6126	R/W MON. BOX
48+00.00	ϕ	1	556,526.6905	1,353,033.9677	R/W MON. BOX
TOTAL		10			

RELOCATED T-51 SOUTH

STATION	DISTANCE FROM ϕ	REFERENCE MONUMENT	NORTHING	EASTING	MON. TYPE
17+20.37	ϕ	1	557,665.6465	1,360,878.9439	R/W MON. BOX
18+41.52	ϕ	1	557,786.7749	1,360,881.2308	R/W MON. BOX
24+02.77	ϕ	1	558,288.2858	1,361,099.6253	R/W MON. BOX
26+51.48	ϕ	1	558,461.1100	1,361,278.4762	R/W MON. BOX
28+54.74	ϕ	1	558,642.6477	1,361,357.8720	R/W MON. BOX
29+99.04	ϕ	1	558,786.9124	1,361,361.0542	R/W MON. BOX
TOTAL		6			

RELOCATED T-51 NORTH

STATION	DISTANCE FROM ϕ	REFERENCE MONUMENT	NORTHING	EASTING	MON. TYPE
29+99.07	ϕ	1	558,806.1863	1,360,488.4812	R/W MON. BOX
31+46.01	ϕ	1	558,953.0906	1,360,491.7216	R/W MON. BOX
33+36.15	ϕ	1	559,125.2760	1,360,561.9131	R/W MON. BOX
35+75.65	ϕ	1	559,300.1706	1,360,725.5390	R/W MON. BOX
41+00.92	ϕ	1	559,776.0774	1,360,918.6120	R/W MON. BOX
44+85.56	ϕ	1	559,160.6463	1,360,925.8033	R/W MON. BOX
TOTAL		6			

RELOCATED C-206 NORTH

STATION	DISTANCE FROM ϕ	REFERENCE MONUMENT	NORTHING	EASTING	MON. TYPE
26+25.48	ϕ	1	568,999.3432	1,379,994.2408	R/W MON. BOX
30+39.74	ϕ	1	568,991.8249	1,380,408.4357	R/W MON. BOX
33+57.00	ϕ	1	569,038.3828	1,380,720.7869	R/W MON. BOX
37+00.00	ϕ	1	569,144.3502	1,381,047.0051	R/W MON. BOX
40+17.64	ϕ	1	569,242.4822	1,381,349.1020	R/W MON. BOX
41+73.41	ϕ	1	569,300.5134	1,381,493.5324	R/W MON. BOX
46+09.51	ϕ	1	569,490.2118	1,381,886.2172	R/W MON. BOX
48+17.99	ϕ	1	569,533.9757	1,382,088.0693	R/W MON. BOX
49+99.07	ϕ	1	569,529.8104	1,382,269.0962	R/W MON. BOX
TOTAL		9			

RELOCATED C-206 SOUTH

STATION	DISTANCE FROM ϕ	REFERENCE MONUMENT	NORTHING	EASTING	MON. TYPE
49+99.17	ϕ	1	568,854.4403	1,382,248.1965	R/W MON. BOX
51+14.75	ϕ	1	568,851.6661	1,382,363.7459	R/W MON. BOX
52+37.10	ϕ	1	568,865.6354	1,382,484.8994	R/W MON. BOX
54+30.94	ϕ	1	568,914.2668	1,382,672.5380	R/W MON. BOX
56+75.56	ϕ	1	568,944.8056	1,382,914.5748	R/W MON. BOX
58+87.41	ϕ	1	568,944.2603	1,383,126.4290	R/W MON. BOX
TOTAL		6			

RELOCATED C-232

STATION	DISTANCE FROM ϕ	REFERENCE MONUMENT	NORTHING	EASTING	MON. TYPE
10+00.00	ϕ	1	579,000.6518	1,409,730.7590	R/W MON. BOX
15+30.17	ϕ	1	578,994.2793	1,410,260.8907	R/W MON. BOX
17+40.17	ϕ	1	578,998.1667	1,410,470.7763	R/W MON. BOX
21+06.07	ϕ	1	579,084.5099	1,410,824.7414	R/W MON. BOX
23+11.07	ϕ	1	579,175.2215	1,411,008.5023	R/W MON. BOX
29+36.47	ϕ	1	579,468.6453	1,411,560.7954	R/W MON. BOX
34+21.29	ϕ	1	579,375.7123	1,411,997.4028	R/W MON. BOX
37+63.97	ϕ	1	579,105.6244	1,412,208.3152	R/W MON. BOX
40+77.19	ϕ	1	578,972.1035	1,412,479.9900	R/W MON. BOX
44+00.00	ϕ	1	578,970.2337	1,412,802.7904	R/W MON. BOX
TOTAL		10			

RELOCATED COUNTY LINE ROAD

STATION	DISTANCE FROM ϕ	REFERENCE MONUMENT	NORTHING	EASTING	MON. TYPE
10+00.57	ϕ	1	583,206.0888	1,425,183.8251	R/W MON. BOX
11+15.35	ϕ	1	583,204.6526	1,425,298.5962	R/W MON. BOX
13+41.66	ϕ	1	583,262.9512	1,425,514.2927	R/W MON. BOX
14+81.83	ϕ	1	583,335.0738	1,425,634.4857	R/W MON. BOX
16+91.83	ϕ	1	583,437.5382	1,425,817.7019	R/W MON. BOX
17+41.17	ϕ	1	583,457.9855	1,425,862.6056	R/W MON. BOX
19+51.17	ϕ	1	583,528.9162	1,426,060.1767	R/W MON. BOX
25+00.00	ϕ	1	583,698.5041	1,426,582.1482	R/W MON. BOX
30+00.00	ϕ	1	583,853.0035	1,427,057.6794	R/W MON. BOX
35+00.00	ϕ	1	584,007.5030	1,427,533.2106	R/W MON. BOX
39+24.73	ϕ	1	584,138.7441	1,427,937.1553	R/W MON. BOX
41+14.73	ϕ	1	584,193.4046	1,428,119.0842	R/W MON. BOX
43+92.59	ϕ	1	584,235.0441	1,428,393.3679	R/W MON. BOX
45+82.59	ϕ	1	584,236.8398	1,428,583.3204	R/W MON. BOX
50+00.00	ϕ	1	584,231.5583	1,429,000.6970	R/W MON. BOX
TOTAL		15			

NOTE:
PROPOSED MONUMENTS TO BE SET AT CONSTRUCTION BY HIGHWAY CONTRACTORS SURVEYOR.

RELOCATED S.R. 424

STATION	DISTANCE FROM ϕ	REFERENCE MONUMENT	NORTHING	EASTING	MON. TYPE
23+00.00	ϕ	1	591,976.5207	1,439,063.8118	R/W MON. BOX
23+86.94	ϕ	1	591,974.1234	1,439,150.7187	R/W MON. BOX
25+91.94	ϕ	1	591,964.1967	1,439,355.4425	R/W MON. BOX
27+41.21	ϕ	1	591,943.9976	1,439,503.2847	R/W MON. BOX
29+46.21	ϕ	1	591,898.6438	1,439,703.1708	R/W MON. BOX
34+00.00	ϕ	1	591,789.0186	1,440,143.5203	R/W MON. BOX
37+79.52	ϕ	1	591,697.3353	1,440,511.7995	R/W MON. BOX
39+84.52	ϕ	1	591,651.9823	1,440,711.6831	R/W MON. BOX
43+04.22	ϕ	1	591,625.2878	1,441,029.7604	R/W MON. BOX
45+09.22	ϕ	1	591,636.6905	1,441,234.4040	R/W MON. BOX
50+36.89	ϕ	1	591,677.0354	1,441,760.5294	R/W MON. BOX
55+00.00	ϕ	1	591,720.0788	1,442,221.6347	R/W MON. BOX
60+00.00	ϕ	1	591,766.5510	1,442,719.4703	R/W MON. BOX
65+00.00	ϕ	1	591,813.0232	1,443,217.3060	R/W MON. BOX
70+00.00	ϕ	1	591,859.4954	1,443,715.1417	CONCRETE MON.
TOTAL		15			

RELOCATED SWITZER ROAD / HIGH ST.

STATION	DISTANCE FROM ϕ	REFERENCE MONUMENT	NORTHING	EASTING	MON. TYPE
102+00.00	ϕ	1	597,737.6712	1,447,168.5407	R/W MON. BOX
103+79.53	ϕ	1	597,734.4381	1,447,348.0416	R/W MON. BOX
105+89.53	ϕ	1	597,737.0683	1,447,557.9468	R/W MON. BOX
106+86.86	ϕ	1	597,748.3388	1,447,654.5960	R/W MON. BOX
108+96.86	ϕ	1	597,794.0766	1,447,859.4709	R/W MON. BOX
109+46.45	ϕ	1	597,806.3544	1,447,907.5170	R/W MON. BOX
111+66.45	ϕ	1	597,852.5746	1,448,122.4743	R/W MON. BOX
115+89.23	ϕ	1	597,816.4028	1,448,540.2441	R/W MON. BOX
118+09.23	ϕ	1	597,733.9228	1,448,744.0606	R/W MON. BOX
120+00.00	ϕ	1	597,655.6251	1,448,918.0223	R/W MON. BOX
TOTAL		10			

RELOCATED STATE SERVICE ROAD

STATION	DISTANCE FROM ϕ	REFERENCE MONUMENT	NORTHING	EASTING	MON. TYPE
97+00.00	ϕ	1	597,192.6544	1,448,249.3517	R/W MON. BOX
99+25.22	ϕ	1	597,335.5320	1,448,423.4495	R/W MON. BOX
102+84.36	ϕ	1	597,469.8949	1,448,750.8061	R/W MON. BOX
104+44.20	ϕ	1	597,484.5382	1,448,909.9728	R/W MON. BOX
105+88.88	ϕ	1	597,545.5645	1,449,037.8454	R/W MON. BOX
106+43.35	ϕ	1	597,584.5911	1,449,075.8392	R/W MON. BOX
TOTAL		6			

ADJUSTABLE CENTERLINE MONUMENTS AND CENTERLINE REFERENCE MONUMENTS ARE SHOWN ON STANDARD CONSTRUCTION DRAWING RM-1.1 (REV. 4-18-03) OF THE OHIO DEPARTMENT OF TRANSPORTATION. MONUMENTS SHALL BE PLACED UNDER THE DIRECTION OF A SURVEYOR, REGISTERED IN THE STATE OF OHIO, IN ACCORDANCE WITH CHAPTER 4733-37 OF THE OHIO ADMINISTRATIVE CODE AND ODOT'S SURVEY MANUAL. MONUMENTS ARE TO BE SET, AS SHOWN, BY THE HIGHWAY CONTRACTOR AT THE TIME OF CONSTRUCTION. IF DEVIATIONS CANNOT BE AVOIDED, THE SURVEYOR SHALL OBTAIN PRE-APPROVAL FOR THE NEW MONUMENT LOCATIONS FROM THE OHIO DEPARTMENT OF TRANSPORTATION AND SHALL NOTIFY ODOT OF THE NEW MONUMENT LOCATIONS AS SET.

PROPOSED MONUMENTS TO BE SET AT CONSTRUCTION BY HIGHWAY CONTRACTORS SURVEYOR

PID	CONCRETE MON.	R/W MON. BOX	TOTAL
24334	146	43	189
24336	125	44	171
24337	32	16	48
TOTAL	303		

US 24 CORNER RECOVERY AND RESTORATION - ALLEN COUNTY

SECTION	CORNER	TOWNSHIP	STATUS	REFERENCED (IF POSSIBLE)	GROUND NORTH	GROUND EAST	ELEVATION	REMARK
29	SW	T31N R15E	FOUND	YES	534833.7911	1316553.5665	755.13	HARRISON MARKER
14	NE		FOUND	YES	550757.6561	1334378.0677	742.17	IRON PIN FOUND
	SE		FOUND	YES	545449.4215	1334235.3033		RR SPIKE FOUND
	EQ		FOUND	YES	548097.8500	1334308.0493	742.26	IRON PIN FOUND
15	NE		FOUND	YES	550745.8478	1332446.7936	742.63	HARRISON MARKER
	SE		FOUND	YES	545445.0720	1332448.7579	742.03	HARRISON MARKER
	SO		FOUND	YES	545445.6150	1329798.7362	744.17	HARRISON MARKER
	NO		RESET	YES	550727.2343	1329853.1055	742.91	IP W/ CAP SET
16	NE		FOUND	YES	550708.6774	1327259.7553	744.50	STONE FOUND
	SE*		FOUND	YES	545444.3013	1327142.0449	746.54	*PK NAIL FND W OF SEC. CORN.
	EQ		FOUND	YES	548084.6320	1327224.8837	746.44	HARRISON MARKER
	SO		FOUND	YES	545415.0952	1324516.2579	746.58	HARRISON MARKER
	NO		FOUND	YES	550716.5111	1324544.3268	747.96	PK NAIL FOUND
17	NE		CALC.	YES	550705.9202	1321933.3552		CALC. FROM REF. PTS. FND.
	SE		FOUND	YES	545405.6538	1321886.1553	749.51	HARRISON MARKER
	EQ		FOUND	YES	548058.3046	1321911.9803	749.37	HARRISON MARKER
	SO		FOUND	YES	545420.1180	1319271.7864	747.50	IRON PIN FOUND
	NO		CALC.	YES	550707.1467	1319183.4956		CALC. FROM REF. PTS. FND.
19	NE		FOUND	YES	545420.6080	1316517.2304	748.75	HARRISON MARKER
	SE		REMARK		WOODBURN ROAD			
	EQ		REMARK		NOT FOUND NEED WOODBURN ROAD TO RESET			
	SO		REMARK		WOODBURN ROAD			
	NO		FOUND	YES	545432.8285	1313795.0814	749.10	IRON PIN FOUND
	WO		FOUND	YES	542791.7443	1311104.1138	747.17	IRON PIN FOUND
25	NE	T31N R14E	REMARK		WOODBURN ROAD			
	SE		FOUND	YES	534811.5152	1311186.4729	755.47	HARRISON MARKER
	NO		REMARK		WOODBURN ROAD			
	SO		FOUND	YES	534791.7970	1308504.3720	752.80	HARRISON MARKER
26	NE		REMARK		WOODBURN ROAD			
	EQ		FOUND	YES	537399.6310	1305837.2330	745.25	IRON PIN FOUND
	SE		FOUND	YES	534766.4362	1305831.9972	753.87	MAG NAIL FOUND
	SO		FOUND	YES	534758.7390	1303186.5118	751.72	RR SPIKE FOUND
	NO		REMARK		WOODBURN ROAD			
27	EO		FOUND	YES	537404.0017	1300543.6720	749.20	RR SPIKE FOUND
	NE		FOUND	YES	540036.8961	1300556.0506	744.38	BRASS PIN IN CONC. MONUMENT
	SE		FOUND	YES	534763.6511	1300538.9688	749.25	RR SPIKE FOUND
	NO		REMARK		HAVENWOOD FOREST NOT FOUND NEED WOODBURN			
	SO		FOUND	YES	534765.1349	1297883.7647	746.93	RR SPIKE FOUND
28	SE		FOUND	YES	534760.9850	1295240.1517	748.91	RR SPIKE FOUND
29	NE		FOUND	YES	539898.6332	1289901.6487	753.45	IRON PIN FOUND
33	NO		RESET	YES	534696.7003	1292598.3025		IP W/ CAP SET
	SO		FOUND	YES	529438.1536	1292608.3056		CORNER POST FOUND
32	NE*		SET	YES	534632.2745	1289956.5283		*IP W/ CAP SET
	EQ		FOUND	YES	532009.5358	1289957.5598	748.28	RR SPIKE FOUND
	SE		FOUND	YES	529365.8331	1289987.1949	750.27	STONE FOUND
	NO		FOUND	YES	534638.1216	1287320.0569	749.08	STONE FOUND
	SO		FOUND	YES	529343.8692	1287307.3305	748.71	IRON PIN FOUND
	WO		RESET	YES	531942.5613	1284666.9744		IP W/ CAP SET
	NW		FOUND	YES	534623.8565	1284671.6447	747.33	STONE FOUND
	SW		FOUND	YES	529261.3034	1284662.7727	747.28	CORNER POST FOUND
5	NE	T30N R14E	FOUND	YES	529358.8118	1289761.9951		IP OVER STONE FOUND
6	NE		RESET	YES	529257.5501	1284481.1036	746.54	IP W/ CAP SET
	SE		FOUND	YES	524057.4946	1284542.2537	768.43	HARRISON MARKER
	EQ		FOUND	YES	526697.7362	1284520.0940	756.31	RR SPIKE FOUND
	SO		FOUND	YES	524028.5637	1281976.6446	764.45	IRON PIN IN CONC. MONUMENT

* NOT THE SECTION CORNER

US 24 CORNER RECOVERY AND RESTORATION - DEFIANCE COUNTY

SECTION	CORNER	TOWNSHIP	STATUS	REFERENCED (IF POSSIBLE)	GROUND NORTH	GROUND EAST	ELEVATION	REMARK
20	NE	T4N R4E	FOUND	YES	599869.1164	1441491.3024	705.65	RR SPIKE FOUND
	NW		FOUND	YES	599952.6032	1436168.3638	710.69	IRON PIN FOUND
21	NE		FOUND	YES	599737.1845	1446801.1988	706.85	IRON PIN FOUND
	CENTER		CALC.	NO	597153.6440	1444067.8810		
28	NE		FOUND	YES	594431.7353	1446662.1109		FENCE POST FOUND
	NO		FOUND	YES	594561.6641	1443991.2062	692.93	STONE FOUND
	EQ		FOUND	YES	591786.3413	1446583.9173	707.75	MONUMENT BOX FD
	SO		FOUND	YES	589174.5800	1443842.4800		IP W/ CAP FOUND
29	NE		FOUND	YES	594575.7841	1441346.9312	690.25	IP W/ CAP FOUND
	EQ		RESET	YES	591910.7434	1441276.0957	694.57	RR SPIKE SET
	WO		FOUND	YES	592062.6844	1435959.6937	710.00	PK NAIL FOUND
	NO		FOUND	YES	594641.8229	1438672.3101	693.79	IRON PIN FOUND
31	NE		FOUND	YES	589400.4389	1435896.7423	704.05	PK NAIL FOUND
	NW		FOUND	YES	589533.9922	1430590.0883	712.02	STONE FOUND
	SE		FOUND	YES	584103.7613	1435733.9856	710.33	IP W/ CAP FOUND
	EQ		FOUND	YES	586751.4715	1435814.7556	716.33	RR SPIKE FOUND
	SO		FOUND	YES	584156.4015	1433098.9405	710.52	PK NAIL FOUND
	WO		RESET	YES	586879.7893	1430551.4069	709.57	RR SPIKE SET
	NO		RESET	YES	589473.8190	1433242.7083	707.39	IP W/ CAP SET
	CENTER		CALC.	NO	586815.9287	1433170.8465		
32	NE		FOUND	YES	589258.6225	1441199.5354	708.07	STONE FOUND
	EQ		FOUND	YES	586617.1156	1441143.0106	709.25	IP W/ CAP FOUND
	NO		RESET	YES	589323.0540	1438550.9310		IP W/ CAP SET
	SE		FOUND	YES	583979.8287	1441031.8383	708.60	IP W/ CAP FOUND
	CENTER		CALC.	NO	586684.6322	1438465.4543		
36	NE	T4N R3E	FOUND	YES	589512.8713	1430590.1954	712.69	IRON PIN FOUND
	SW		FOUND	YES	584279.3750	1425214.5409	715.02	IRON PIPE FOUND
	SE		FOUND	YES	584212.4064	1430514.1850	713.68	IRON PIN FOUND
	NO		FOUND	YES	589538.1388	1427905.5197	709.62	CORNER TREE FOUND
	SO		RESET	YES	584245.9500	1427859.3500	718.47	RR SPIKE SET
	NW		FOUND	YES	589570.3218	1425247.1723	703.91	IRON PIN FOUND
	CENTER		CALC.	NO	586902.3917	1427882.5383		
15	NE	T4N R4E	FOUND	NO	604984.1850	1452180.6650		RR SPIKE FOUND
15	SE		FOUND	NO	599693.4830	1452000.6420		IP W/ CAP FOUND RBE 681

SET CENTERLINE REFERENCE MONUMENTS

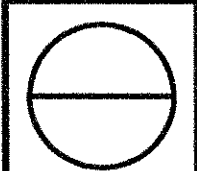
STATION	NORTHING	EASTING	MONUMENT SET	STATION	NORTHING	EASTING	MONUMENT SET
137+19.94	528488.2290	1284492.8217	3/4" I.P. W/ AL. CAP	1230+02.45	569204.6797	1382259.0047	RR SPIKE
209+41.36	533209.5252	1289957.0879	RR SPIKE	1470+77.15	576853.2150	1403846.1106	RR SPIKE
266+00.00	534937.4386	1295222.8106	3/4" I.P. W/ AL. CAP	1525+92.17	578358.3431	1409146.1195	3/4" I.P. W/ CAP
381+00.00	539052.5601	1305825.9496	3/4" I.P. W/ AL. CAP	1546+19.92	578984.4958	1411074.7807	RR SPIKE
435+00.00	539360.7314	1311195.8545	RR SPIKE	1637+29.78	581797.5351	1419739.4404	RR SPIKE
451+00.00	540173.5479	1312555.5548	3/4" I.P. W/ AL. CAP	1694+59.83	583566.9196	1425189.4582	RR SPIKE
529+03.96	545420.3689	1317861.2703	RR SPIKE	1716+81.74	584253.0242	1427302.7820	RR SPIKE
572+96.92	547141.4453	1321903.0542	RR SPIKE	1750+74.11	585300.5573	1430529.3696	RR SPIKE
629+85.07	549067.7420	1327237.9485	RR SPIKE	1806+47.07	587038.9507	1435823.6532	RR SPIKE
702+25.93	550124.5761	1334362.7988	RR SPIKE	1884+53.66	591901.7743	1441658.7787	RR SPIKE SET
758+75.95	552461.5955	1339483.4458	RR SPIKE	1901+11.78 BK-429+3.82 AH	592996.6049	1442899.9743	3/4" I.P. W/ CAP
817+31.01	554621.3272	1344865.4333	RR SPIKE				
870+63.44	555002.2069	1350184.2352	RR SPIKE	453+11.72	594524.2038	1444761.2653	3/4" I.P. W/ CAP
924+42.89	555580.6875	1355523.9253	RR SPIKE	478+28.06	596120.6034	1446706.3863	3/4" I.P. W/ CAP
987+56.59	558740.3503	1360899.2342	RR SPIKE	506+03.82	597879.1547	1448849.0799	3/4" I.P. W/ CAP
988+34.82	558795.4265	1360954.7884	RR SPIKE	534+03.82	599701.3112	1451069.2725	RR SPIKE
1061+13.48	563689.6368	1366319.5231	RR SPIKE	553+22.71	600860.8767	1452482.1688	3/4" I.P. W/ CAP
1173+67.45	567463.7758	1376899.6688	RR SPIKE				

NOTE:
A PROJECT ADJUSTMENT FACTOR (P.A.F.) OF 1.00008827 HAS BEEN USED TO PROVIDE GROUND COORDINATES FOR THIS PROJECT. TO OBTAIN STATE PLANE GRID COORDINATES, DIVIDE EACH NORTHING AND EASTING BY THE P.A.F.

PID NO.
18904

SECTION CORNER COORDINATES

PAU / DEF - 24 - 0.00 / 0.00



US 24 CORNER RECOVERY AND RESTORATION - PAUDING COUNTY

SECTION	CORNER	TOWNSHIP	STATUS	REFERENCED (IF POSSIBLE)	GROUND NORTH	GROUND EAST	ELEVATION	REMARK
2	NE	T3N R3E	FOUND	YES	584279.4580	1425200.5876		IRON PIPE FOUND N. 1'
	SE		FOUND	YES	578768.7498	1425128.2203	715.79	IRON PIN FOUND
	NO		FOUND	YES	584295.6265	1422481.3770	715.75	PK NAIL FOUND
	EO		FOUND	YES	581421.3559	1425155.9456	715.35	IRON PIPE FOUND
	SO		RESET	YES	578832.0617	1422417.5171	716.24	RR SPIKE SET
	CENTER		FOUND	YES	581483.1744	1422447.0270		IP FOUND (WESTHOVEN)
3	SE		FOUND	YES	578895.1323	1419706.8375	716.69	IRON PIPE FOUND
	NE		FOUND	YES	584328.6245	1419761.2164	716.91	MAG NAIL FOUND
	EO		FOUND	YES	581545.3559	1419737.2708	719.11	RR SPIKE FOUND
	NO		FOUND	YES	584347.8335	1417102.3262	717.02	IP W/ CAP FOUND
	SO		RESET	YES	578928.2984	1417032.7166	717.23	RR SPIKE SET
	CENTER		CALC.	NO	581573.2028	1417066.6883		
4	NE		FOUND	YES	584363.1101	1414443.6745	715.69	IRON PIN FOUND
	EO		RESET	YES	581601.0078	1414400.1269	715.83	IP W/ CAP SET
	SE		FOUND	YES	578961.2210	1414358.6875	717.13	IP W/ CAP FOUND
	SO		FOUND	YES	578976.2882	1411757.5705	720.52	IRON PIN FOUND
	NO		RESET	YES	584394.2132	1411863.4582	715.37	IP W/ CAP SET
	NW		FOUND	YES	584425.2923	1409283.3981	714.80	IRON PIPE FOUND
	WO		FOUND	YES	581657.2794	1409213.0660		IRON PIN FOUND
	CENTER		CALC.	NO	581629.0959	1411809.4169		
8	NE		FOUND	YES	579007.5271	1409158.8003	718.16	IRON PIN FOUND
	SE		FOUND	YES	573688.9707	1409054.9103	719.26	IRON PIN FOUND
	NO		FOUND	YES	579017.3721	1406522.5807	717.23	MAG NAIL FOUND
	SO		FOUND	YES	573709.9834	1406420.1899	719.59	IRON PIN FOUND
	CENTER		FOUND	YES	576375.2470	1406468.4427	719.02	IRON PIN FOUND
	EO		FOUND	YES	576345.8540	1409107.8860		IRON PIN FOUND
7	NE		FOUND	YES	579039.4021	1403887.9466	716.96	RR SPIKE FOUND
	SE		FOUND	YES	573754.7572	1403789.8493	719.96	RR SPIKE FOUND
	NO		FOUND	YES	579103.4626	1401232.6956	715.60	IRON PIN FOUND
	EO		FOUND	YES	576396.8538	1403837.3774	721.88	IRON PIN FOUND
	SO		FOUND	YES	573813.1733	1401138.3152	720.16	IP W/ CAP FOUND
	SW		FOUND	YES	573887.0396	1398406.5482	718.49	IP W/ CAP FOUND
	NW		FOUND	YES	579177.7621	1398601.2194	712.04	5" SQUARE MONUMENT MARKER
	WO		FOUND	YES	576516.5525	1398519.8175	717.50	IRON PIPE
	CENTER		FOUND	YES	576457.0734	1401183.8878		
11	NW	T3N R2E	FOUND	YES	579407.4321	1387931.1461	719.15	IRON PIPE FOUND
13	NE		FOUND	YES	573853.2285	1398404.3704	718.41	IRON PIN FOUND
	NO		RESET	YES	573902.9332	1395741.6916	723.45	RR SPIKE SET
	EO		RESET	YES	571190.3640	1398303.7845	720.05	IP W/ CAP SET
	SE		FOUND	YES	568527.9188	1398203.5160	704.54	CORNER POST FOUND
	SO		RESET	YES	568604.8535	1395548.6642	717.14	RR SPIKE SET
	CENTER		RESET	YES	571241.7030	1395644.7290		MAG NAIL SET
14	NE		FOUND	YES	573952.4679	1393079.1640	716.72	PK NAIL FOUND
	SE		RESET	YES	568654.1240	1392879.2964		IP W/ CAP SET
	NO		FOUND	YES	574046.9571	1390402.3213	719.07	IRON PIPE FOUND
	EO		FOUND	YES	571293.0102	1392986.7269	719.71	IRON PIN FOUND
	SO		FOUND	YES	568735.8553	1390214.8386	721.74	IRON PIPE FOUND
	CENTER		FOUND	YES	571380.8736	1390307.2101	703.69	RR SPIKE FOUND
15	NE		RESET	YES	574137.0632	1387727.2721		RR SPIKE SET
	SE		FOUND	YES	568825.9745	1387562.4354	720.63	IRON PIN FOUND
	NO		RESET	YES	574197.8513	1385074.6529	717.45	IP W/ CAP SET
	SO		FOUND	YES	568906.8388	1384901.4600	718.19	IRON PIN FOUND
	EO		CALC.	NO	571481.5188	1387644.8538		
	CENTER		CALC.	NO	571542.1551	1384987.7229		
16	NE		FOUND	YES	574258.2692	1382422.3180	719.50	IRON PIN FOUND
	SE		FOUND	YES	568953.8318	1382250.8982	720.94	IRON PIN FOUND
	EO		FOUND	YES	571602.7002	1382334.5890		IRON PIPE FOUND
	WO		FOUND	YES	571704.3270	1377044.6440		IRON PIPE FOUND
	CENTER		CALC.	NO	571653.5520	1379687.6580		
21	NO		FOUND	YES	569005.5288	1379603.9309	721.30	STONE FOUND
	SO		FOUND	YES	563699.0700	1379423.7695		IRON PIN FOUND
	EO		FOUND	YES	566303.7622	1382178.8637		IRON PIN FOUND

US 24 CORNER RECOVERY AND RESTORATION - PAUDING COUNTY

SECTION	CORNER	TOWNSHIP	STATUS	REFERENCED (IF POSSIBLE)	GROUND NORTH	GROUND EAST	ELEVATION	REMARK
21	CENTER		FOUND	YES	566349.5764	1379517.1020	723.88	IRON PIN FOUND
20	NE		FOUND	YES	569061.5330	1376962.3911	723.88	IRON PIN FOUND
	SE		FOUND	YES	563755.2218	1376750.3942	725.09	IRON PIN FOUND
	NO		FOUND	YES	569129.1287	1374298.6094	722.05	IRON PIPE FOUND
	SO		FOUND	YES	563822.9667	1374105.8923	723.59	IRON PIN FOUND
	EO		FOUND	YES	566404.0230	1376858.0667	719.39	IRON PIPE FOUND
	CENTER		FOUND	YES	566449.8710	1374216.5973		
19	NE		FOUND	YES	569192.3925	1371640.7337	723.83	RR SPIKE FOUND
	SE		FOUND	YES	563887.4370	1371452.3321	719.59	IRON PIPE FOUND
	CENTER		FOUND	YES	566599.3579	1368897.6028	723.47	IRON PIPE FOUND
	SO		RESET	YES	563951.8383	1368797.2462	726.65	IP W/ CAP SET
	EO		RESET	YES	566540.0337	1371546.3893	723.59	IP W/ CAP SET
	WO		FOUND	YES	566661.7380	1366379.8520		PIPE FOUND
30	SO		FOUND	YES	558632.2570	1368624.8180		AXLE FOUND
25	NE	T3N R1E	FOUND	YES	564011.6625	1366326.3594	727.44	IRON PIN FOUND
	NO		FOUND	YES	564066.7523	1363666.5305	728.08	CONCRETE CORNER POST
	SE		FOUND	YES	558684.0535	1366213.3660	729.29	RR SPIKE FOUND
	EO		RESET	YES	561348.0919	1366269.8142	728.57	RR SPIKE SET
	SO		FOUND	YES	558740.9094	1363557.5907	730.58	RR SPIKE FOUND
	CENTER		CALC.	NO	561402.5203	1363612.0338		
26	NE		FOUND	YES	564117.5728	1361001.1206	728.99	IRON PIN FOUND
	SE		FOUND	YES	558796.5679	1360900.2956	731.51	RR SPIKE FOUND
	EO		FOUND	YES	561457.0350	1360950.0452	730.33	IRON PIN FOUND
35	EO		FOUND	YES	556140.7760	1360850.1545	731.28	IRON BOLT FOUND
	SE		FOUND	YES	553485.0629	1360793.8279	732.08	IRON PIN FOUND
	SO		FOUND	YES	553539.0841	1358139.1599	734.51	RR SPIKE FOUND
	NO		FOUND	YES	558858.6046	1358244.3383	732.79	RR SPIKE FOUND
	CENTER		FOUND	NO	556195.8200	1358191.5440		IRON PIN FOUND
34	NE		FOUND	YES	558902.8495	1355590.9993	733.61	RR SPIKE FOUND
	EO		FOUND	YES	556250.1681	1355537.8959	731.36	IRON PIPE FOUND
	SE		FOUND	YES	553593.2664	1355482.4522	735.28	IRON PIN FOUND
	NO		FOUND	YES	558950.8177	1352952.3696	732.81	IRON PIPE FOUND
	SO		FOUND	YES	553644.7306	1352811.7278	733.71	IRON PIPE FOUND
	CENTER		FOUND	NO	556279.0400	1352875.0350	733.71	STONE FOUND
33	NE		FOUND	YES	558995.0660	1350289.7503	733.20	IRON PIN FOUND
	SE		FOUND	YES	553696.2699	1350149.7245	732.82	IRON PIPE FOUND
	SO		FOUND	YES	553740.4224	1347499.7069	736.81	IRON PIN FOUND
	CENTER		FOUND	YES	556404.3417	1347570.4365	735.80	STONE FOUND
	EO		FOUND	YES	556349.8406	1350220.0777		IRON PIN FOUND
32	SE		FOUND	YES	553802.9760	1344846.5386	737.68	IRON PIN FOUND
	NE		FOUND	YES	559111.0570	1344969.0780	734.33	IRON PIPE FOUND
	NO		FOUND	YES	559158.7960	1342286.6672	721.81	STEEL I-BEAM FOUND
	SO		FOUND	YES	553853.0617	1342186.3421	737.62	IRON PIN FOUND
	EO		FOUND	YES	556457.6385	1344907.9533		PIPE FOUND
	CENTER		FOUND	YES	556512.3288	1342269.0632		STONE FOUND
5	NE	T2N R1E	FOUND	YES	553803.3981	1344803.8529		STONE FOUND
	SO		FOUND	YES	548817.8777	1342079.7802	738.23	STONE FOUND
	NO		CALC.	YES	553853.5550	1342159.6490		IP W/ CAP SET 0.59' S.
	EO		CALC.	NO	551277.4296	1344754.8573		
	SE		FOUND	YES	548751.4610	1344705.8617		IRON PIN FOUND
	CENTER		CALC.	NO	551470.4947	1342119.8046		
6	NE		FOUND	YES	553902.4636	1339515.7708	741.03	IRON PIPE FOUND
	SE		FOUND	YES	548889.2736	1339419.5530	739.16	RR SPIKE FOUND
	EO		FOUND	YES	551513.4868	1339462.1754	739.71	IP & RR SPIKE FOUND
	WO		FOUND	YES	551614.0613	1334399.6322	741.31	IRON PIN FOUND
	NW		FOUND	YES	554057.2871	1334460.2591	742.71	IRON PIN FOUND
	SW		FOUND	YES	549034.4613	1334335.8414	742.21	IRON PIN FOUND
	NO		FOUND	YES	553950.8914	1336854.3872	740.26	STONE FOUND
	SO		FOUND	YES	548962.6727	1336815.5856	740.07	IRON PIPE FOUND
	CENTER		FOUND	YES	551565.3237	1336836.7156		IRON PIPE FOUND
18	SW		FOUND	YES	538402.0538	1334042.3344	748.81	IRON PIN FOUND
7	SW		FOUND	NO	543711.6180	1334186.9300		IRON PIPE FOUND
	WO		FOUND	NO	546376.5220	1334261.1570		BOAT SPIKE FOUND

NOTE:

A PROJECT ADJUSTMENT FACTOR (P.A.F.) OF 1.00008827 HAS BEEN USED TO PROVIDE GROUND COORDINATES FOR THIS PROJECT. TO OBTAIN STATE PLANE GRID COORDINATES, DIVIDE EACH NORTHING AND EASTING BY THE P.A.F.

Recorded 9-28-04
Paulding County
Book 10 Page 127

Marginal Entry Affidavit see 520 Page 552

Recorded 9-28-04
Defiance County
Book 14 Page 66

Marginal Entry Affidavit see OR 314 Page 1446

g:\projects\18904\center\line\plat\rc002u24.dgn

g:\projects\18904\center\line\plat\full\prf\rc002u24.prf

Fri Sep 24 06:49:42 2004

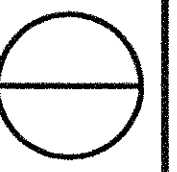
PID NO.

18904

SECTION CORNER COORDINATES

PAU/DEF-24-0.00/0.00

33/52



US 24 CORNER RECOVERY AND RESTORATION - PAUDING COUNTY

SECTION	CORNER	TOWNSHIP	STATUS	REFERENCED (IF POSSIBLE)	GROUND NORTH	GROUND EAST	ELEVATION	REMARK
2	NE	T3N R3E	FOUND	YES	584279.4580	1425200.5876		IRON PIPE FOUND N. 1'
	SE		FOUND	YES	578768.7498	1425128.2203	715.79	IRON PIN FOUND
	NO		FOUND	YES	584295.6265	1422481.3770	715.75	PK NAIL FOUND
	EO		FOUND	YES	581421.3559	1425155.9456	715.35	IRON PIPE FOUND
	SO		RESET	YES	578832.0617	1422417.5171	716.24	RR SPIKE SET
	CENTER		FOUND	YES	581483.1744	1422447.0270		IP FOUND (WESTHOVEN)
3	SE		FOUND	YES	578895.1323	1419706.8375	716.69	IRON PIPE FOUND
	NE		FOUND	YES	584328.6245	1419761.2164	716.91	MAG NAIL FOUND
	EO		FOUND	YES	581545.3559	1419737.2708	719.11	RR SPIKE FOUND
	NO		FOUND	YES	584347.8335	1417102.3262	717.02	IP W/ CAP FOUND
	SO		RESET	YES	578928.2984	1417032.7166	717.23	RR SPIKE SET
	CENTER		CALC.	NO	581573.2028	1417066.6883		
4	NE		FOUND	YES	584363.1101	1414443.6745	715.69	IRON PIN FOUND
	EO		RESET	YES	581601.0078	1414400.1269	715.83	IP W/ CAP SET
	SE		FOUND	YES	578961.2210	1414358.6875	717.13	IP W/ CAP FOUND
	SO		FOUND	YES	578976.2882	1411757.5705	720.52	IRON PIN FOUND
	NO		RESET	YES	584394.2132	1411863.4582	715.37	IP W/ CAP SET
	NW		FOUND	YES	584425.2923	1409283.3981	714.80	IRON PIPE FOUND
	WO		FOUND	YES	581657.2794	1409213.0660		IRON PIN FOUND
	CENTER		CALC.	NO	581629.0959	1411809.4169		
8	NE		FOUND	YES	579007.5271	1409158.8003	718.16	IRON PIN FOUND
	SE		FOUND	YES	573688.9707	1409054.9103	719.26	IRON PIN FOUND
	NO		FOUND	YES	579017.3721	1406522.5807	717.23	MAG NAIL FOUND
	SO		FOUND	YES	573709.9834	1406420.1899	719.59	IRON PIN FOUND
		CENTER		FOUND	YES	576375.2470	1406468.4427	719.02
	EO		FOUND	YES	576345.8540	1409107.8860		IRON PIN FOUND
7	NE		FOUND	YES	579039.4021	1403887.9466	716.96	RR SPIKE FOUND
	SE		FOUND	YES	573754.7572	1403789.8493	719.96	RR SPIKE FOUND
	NO		FOUND	YES	579103.4626	1401232.6956	715.60	IRON PIN FOUND
	EO		FOUND	YES	576396.8538	1403837.3774	721.88	IRON PIN FOUND
	SO		FOUND	YES	573813.1733	1401138.3152	720.16	IP W/ CAP FOUND
	SW		FOUND	YES	573887.0396	1398406.5482	718.49	IP W/ CAP FOUND
	NW		FOUND	YES	579177.7621	1398601.2194	712.04	5" SQUARE MONUMENT MARKER
	WO		FOUND	YES	576516.5525	1398519.8175	717.50	IRON PIPE
	CENTER		FOUND	YES	576457.0734	1401183.8878		
11	NW	T3N R2E	FOUND	YES	579407.4321	1387931.1461	719.15	IRON PIPE FOUND
13	NE		FOUND	YES	573853.2285	1398404.3704	718.41	IRON PIN FOUND
	NO		RESET	YES	573902.9332	1395741.6916	723.45	RR SPIKE SET
	EO		RESET	YES	571190.3640	1398303.7845	720.05	IP W/ CAP SET
	SE		FOUND	YES	568527.9188	1398203.5160	704.54	CORNER POST FOUND
	SO		RESET	YES	568604.8535	1395548.6642	717.14	RR SPIKE SET
	CENTER		RESET	YES	571241.7030	1395644.7290		MAG NAIL SET
14	NE		FOUND	YES	573952.4679	1393079.1640	716.72	PK NAIL FOUND
	SE		RESET	YES	568654.1240	1392879.2964		IP W/ CAP SET
	NO		FOUND	YES	574046.9571	1390402.3213	719.07	IRON PIPE FOUND
	EO		FOUND	YES	571293.0102	1392986.7269	719.71	IRON PIN FOUND
	SO		FOUND	YES	568735.8553	1390214.8386	721.74	IRON PIPE FOUND
	CENTER		FOUND	YES	571380.8736	1390307.2101	703.69	RR SPIKE FOUND
15	NE		RESET	YES	574137.0632	1387727.2721		RR SPIKE SET
	SE		FOUND	YES	568825.9745	1387562.4354	720.63	IRON PIN FOUND
	NO		RESET	YES	574197.8513	1385074.6529	717.45	IP W/ CAP SET
	SO		FOUND	YES	568906.8388	1384901.4600	718.19	IRON PIN FOUND
	EO		CALC.	NO	571481.5188	1387644.8538		
	CENTER		CALC.	NO	571542.1551	1384987.7229		
16	NE		FOUND	YES	574258.2692	1382422.3180	719.50	IRON PIN FOUND
	SE		FOUND	YES	568953.8318	1382250.8982	720.94	IRON PIN FOUND
	EO		FOUND	YES	571602.7002	1382334.5890		IRON PIPE FOUND
	WO		FOUND	YES	571704.3270	1377044.6440		IRON PIPE FOUND
		CENTER		CALC.	NO	571653.5520	1379687.6580	
21	NO		FOUND	YES	569005.5288	1379603.9309	721.30	STONE FOUND
	SO		FOUND	YES	563699.0700	1379423.7695		IRON PIN FOUND
	EO		FOUND	YES	566303.7622	1382178.8637		IRON PIN FOUND

NOTE:
A PROJECT ADJUSTMENT FACTOR (P.A.F.) OF 1.00008827 HAS BEEN USED TO PROVIDE GROUND COORDINATES FOR THIS PROJECT. TO OBTAIN STATE PLANE GRID COORDINATES, DIVIDE EACH NORTHING AND EASTING BY THE P.A.F.

US 24 CORNER RECOVERY AND RESTORATION - PAUDING COUNTY

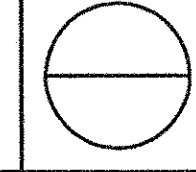
SECTION	CORNER	TOWNSHIP	STATUS	REFERENCED (IF POSSIBLE)	GROUND NORTH	GROUND EAST	ELEVATION	REMARK	
21	CENTER		FOUND	YES	566349.5764	1379517.1020	723.88	IRON PIN FOUND	
20	NE		FOUND	YES	569061.5330	1376962.3911	723.88	IRON PIN FOUND	
	SE		FOUND	YES	563755.2218	1376750.3942	725.09	IRON PIN FOUND	
	NO		FOUND	YES	569129.1287	1374298.6094	722.05	IRON PIPE FOUND	
	SO		FOUND	YES	563822.9667	1374105.8923	723.59	IRON PIN FOUND	
	EO		FOUND	YES	566404.0230	1376858.0667	719.39	IRON PIPE FOUND	
	CENTER		FOUND	YES	566470.9370	1374196.7430		STONE FOUND	
19	NE		FOUND	YES	569192.3925	1371640.7337	723.83	RR SPIKE FOUND	
	SE		FOUND	YES	563887.4370	1371452.3321	719.59	IRON PIPE FOUND	
		CENTER		FOUND	YES	566599.3579	1368897.6028	723.47	IRON PIPE FOUND
	SO		RESET	YES	563951.8383	1368797.2462	726.65	IP W/ CAP SET	
	EO		RESET	YES	566540.0337	1371546.3893	723.59	IP W/ CAP SET	
	WO		FOUND	YES	566661.7380	1366379.8520		PIPE FOUND	
30	SO		FOUND	YES	558632.2570	1368624.8180		AXLE FOUND	
25	NE	T3N R1E	FOUND	YES	564011.6625	1366326.3594	727.44	IRON PIN FOUND	
	NO		FOUND	YES	564066.7523	1363666.5305	728.08	CONCRETE CORNER POST	
	SE		FOUND	YES	558684.0535	1366213.3660	729.29	RR SPIKE FOUND	
	EO		RESET	YES	561348.0919	1366269.8142	728.57	RR SPIKE SET	
	SO		FOUND	YES	558740.9094	1363557.5907	730.58	RR SPIKE FOUND	
	CENTER		CALC.	NO	561402.5203	1363612.0338			
26	NE		FOUND	YES	564117.5728	1361001.1206	728.99	IRON PIN FOUND	
	SE		FOUND	YES	558796.5679	1360900.2956	731.51	RR SPIKE FOUND	
	EO		FOUND	YES	561457.0350	1360950.0452	730.33	IRON PIN FOUND	
	35	EO		FOUND	YES	556140.7760	1360850.1545	731.28	IRON BOLT FOUND
	SE		FOUND	YES	553485.0629	1360793.8279	732.08	IRON PIN FOUND	
	SO		FOUND	YES	553539.0841	1358139.1599	734.51	RR SPIKE FOUND	
	NO		FOUND	YES	558858.6046	1358244.3383	732.79	RR SPIKE FOUND	
	CENTER		FOUND	NO	556195.8200	1358191.5440		IRON PIN FOUND	
34	NE		FOUND	YES	558902.8495	1355590.9993	733.61	RR SPIKE FOUND	
	EO		FOUND	YES	556250.1681	1355537.8959	731.36	IRON PIPE FOUND	
	SE		FOUND	YES	553593.2664	1355482.4522	735.28	IRON PIN FOUND	
	NO		FOUND	YES	558950.8177	1352952.3696	732.81	IRON PIPE FOUND	
	SO		FOUND	YES	553644.7306	1352811.7278	733.71	IRON PIPE FOUND	
	CENTER		FOUND	NO	556279.0400	1352875.0350	733.71	STONE FOUND	
33	NE		FOUND	YES	558995.0660	1350289.7503	733.20	IRON PIN FOUND	
	SE		FOUND	YES	553696.2699	1350149.7245	732.82	IRON PIPE FOUND	
	SO		FOUND	YES	553740.4224	1347499.7069	736.81	IRON PIN FOUND	
		CENTER		FOUND	YES	556404.3417	1347570.4365	735.80	STONE FOUND
	EO		FOUND	YES	556349.8406	1350220.0777		IRON PIN FOUND	
32	SE		FOUND	YES	553802.9760	1344846.5386	737.68	IRON PIN FOUND	
	NE		FOUND	YES	559111.0570	1344969.0780	734.33	IRON PIPE FOUND	
	NO		FOUND	YES	559158.7960	1342286.6672	721.81	STEEL I-BEAM FOUND	
	SO		FOUND	YES	553853.0617	1342186.3421	737.62	IRON PIN FOUND	
	EO		FOUND	YES	556457.6385	1344907.9533		PIPE FOUND	
	CENTER		FOUND	YES	556512.3288	1342269.0632		STONE FOUND	
5	NE	T2N R1E	FOUND	YES	553803.3981	1344803.8529		STONE FOUND	
	SO		FOUND	YES	548817.8777	1342079.7802	738.23	STONE FOUND	
	NO		CALC.	YES	553853.5550	1342159.6490		IP W/ CAP SET 0.59' S.	
	EO		CALC.	NO	551277.4296	1344754.8573			
	SE		FOUND	YES	548751.4610	1344705.8617		IRON PIN FOUND	
	CENTER		CALC.	NO	551470.4947	1342119.8046			
6	NE		FOUND	YES	553902.4636	1339515.7708	741.03	IRON PIPE FOUND	
	SE		FOUND	YES	548889.2736	1339419.5530	739.16	RR SPIKE FOUND	
	EO		FOUND	YES	551513.4868	1339462.1754	739.71	IP & RR SPIKE FOUND	
	WO		FOUND	YES	551614.0613	1334399.6322	741.31	IRON PIN FOUND	
	NW		FOUND	YES	554057.2871	1334460.2591	742.71	IRON PIN FOUND	
	SW		FOUND	YES	549034.4613	1334335.8414	742.21	IRON PIN FOUND	
	NO		FOUND	YES	553950.8914	1336854.3872	740.26	STONE FOUND	
	SO		FOUND	YES	548962.6727	1336815.5856	740.07	IRON PIPE FOUND	
	CENTER		FOUND	YES	551565.3237	1336836.7156		IRON PIPE FOUND	
18	SW		FOUND	YES	538402.0538	1334042.3344	748.81	IRON PIN FOUND	
7	SW		FOUND	NO	543711.6180	1334186.9300		IRON PIPE FOUND	
	WO		FOUND	NO	546376.5220	1334261.1570		BOAT SPIKE FOUND	

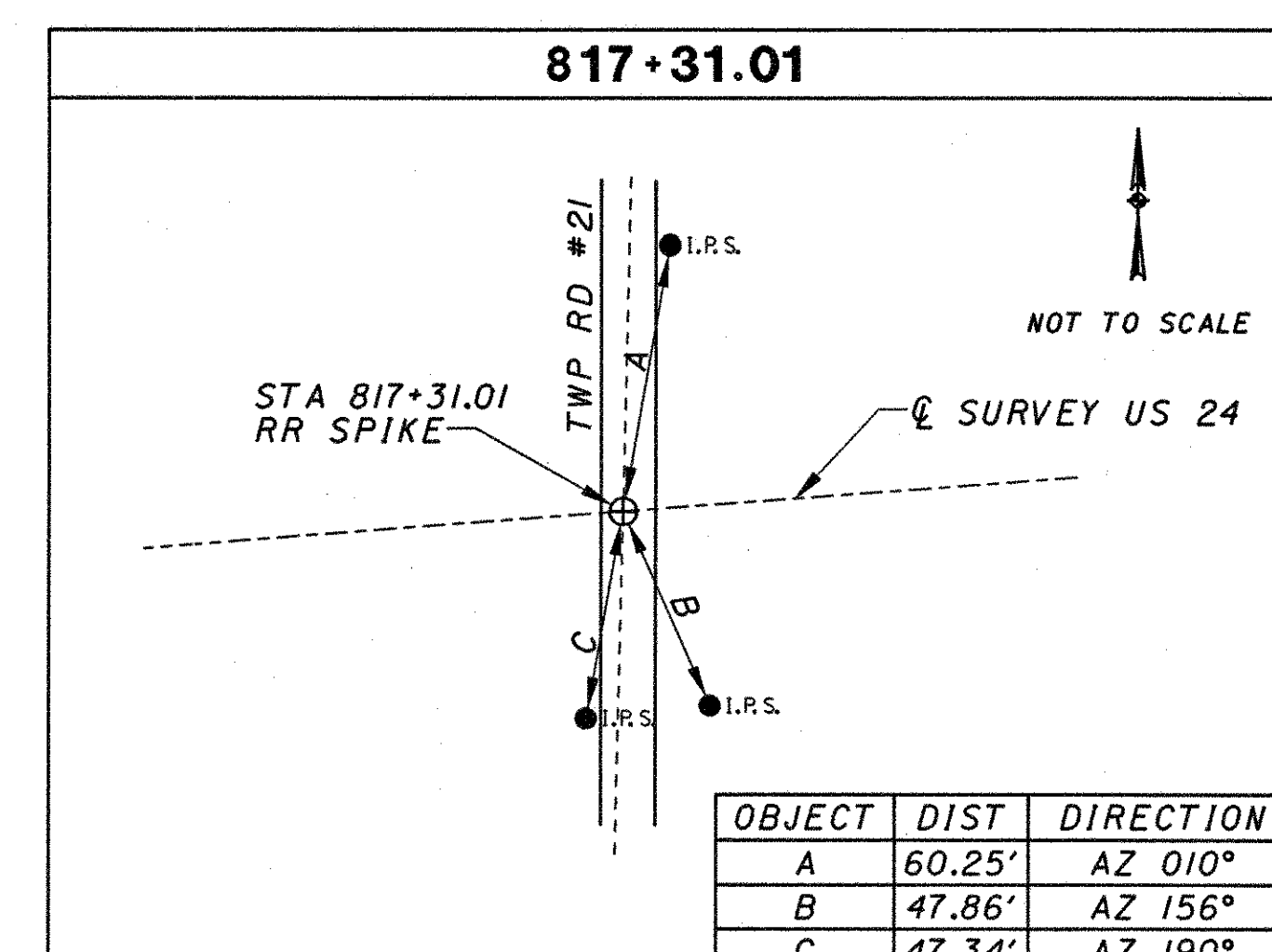
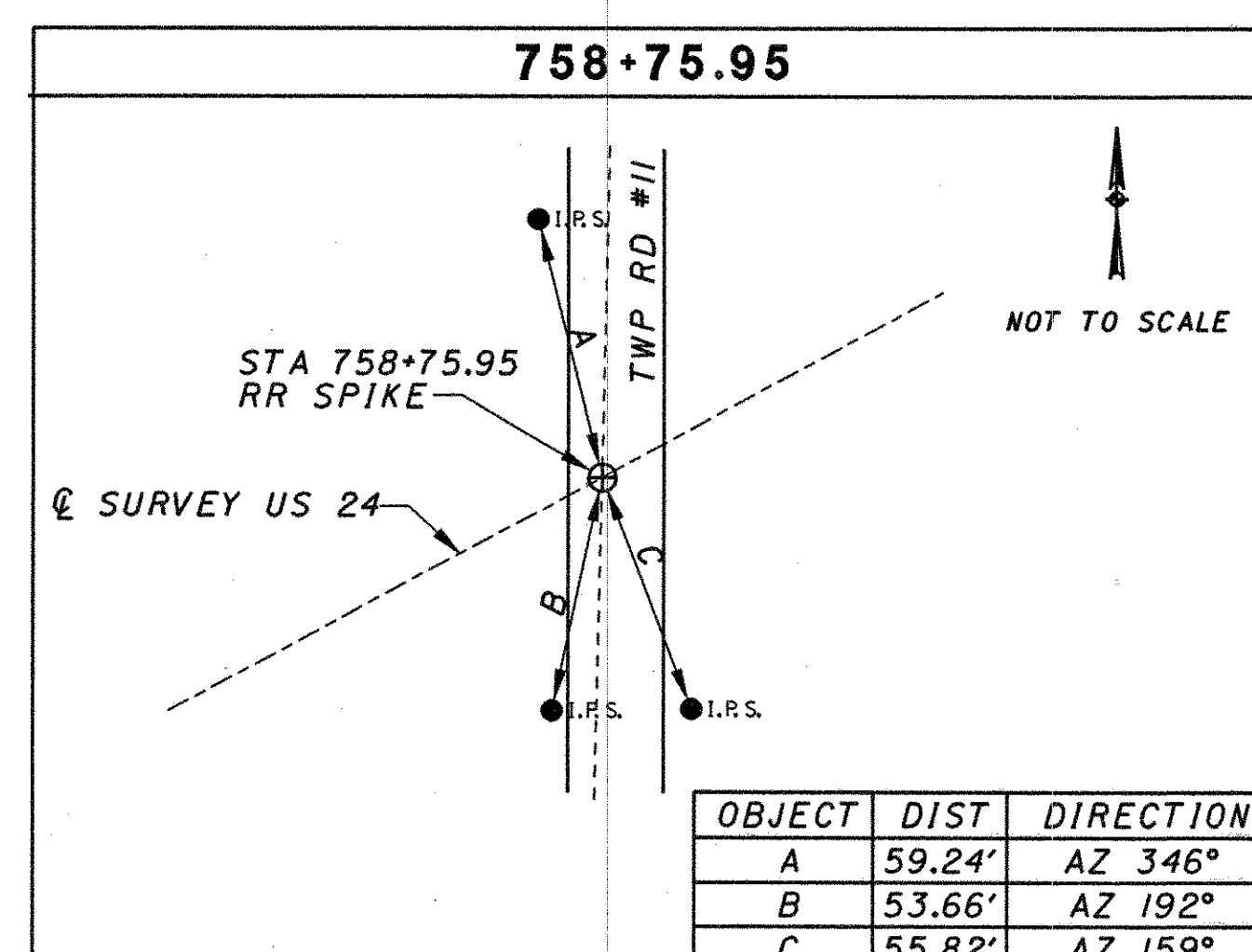
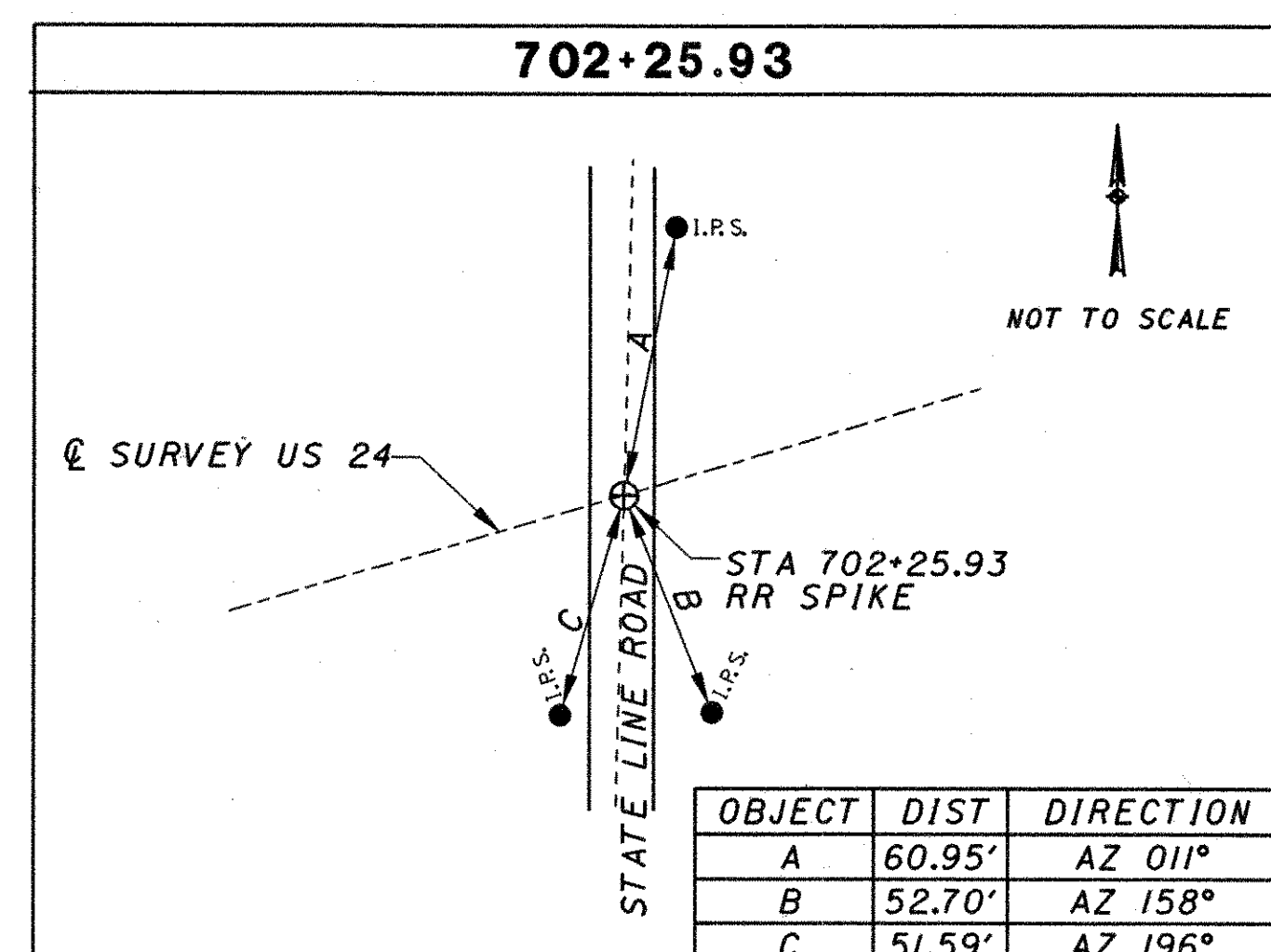
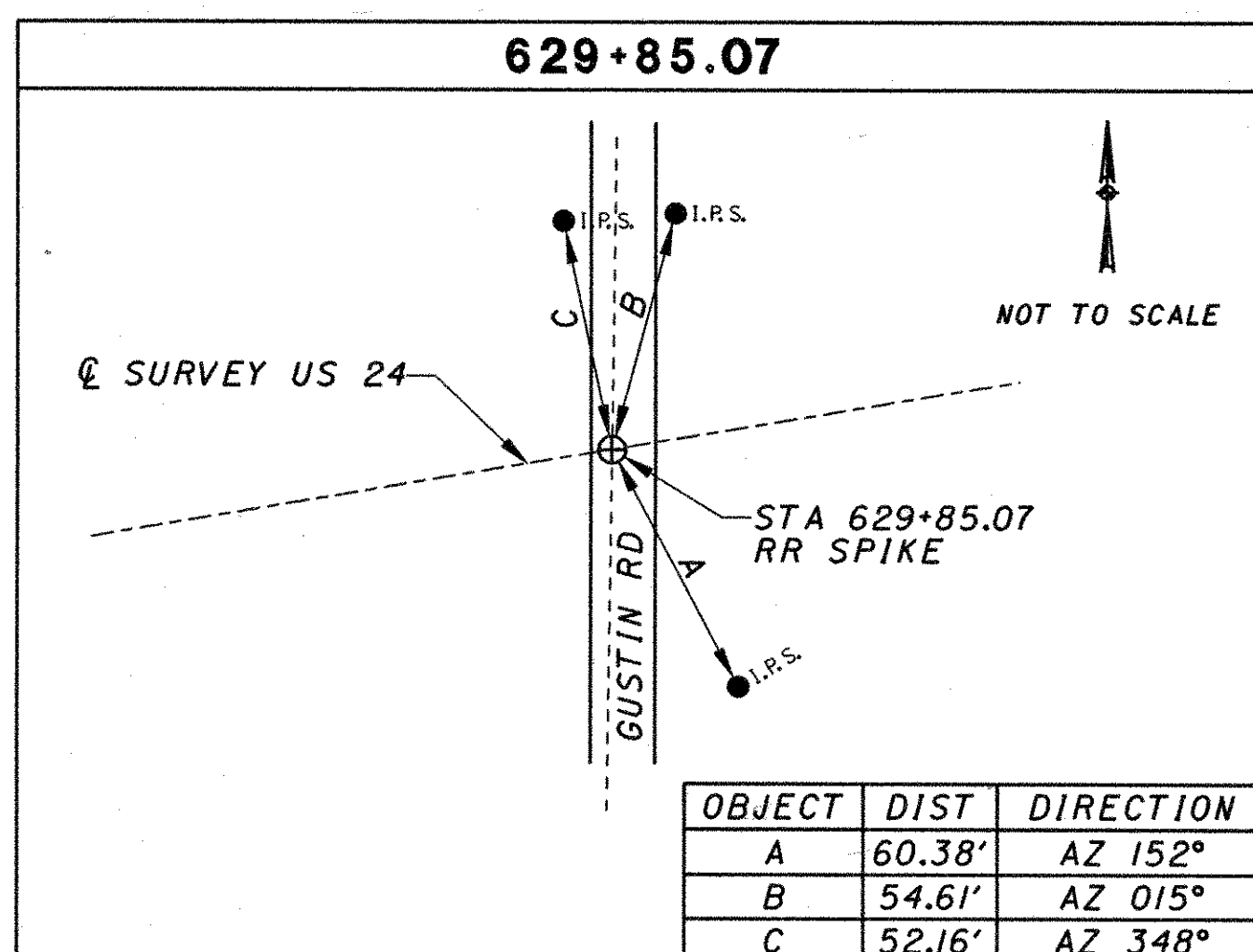
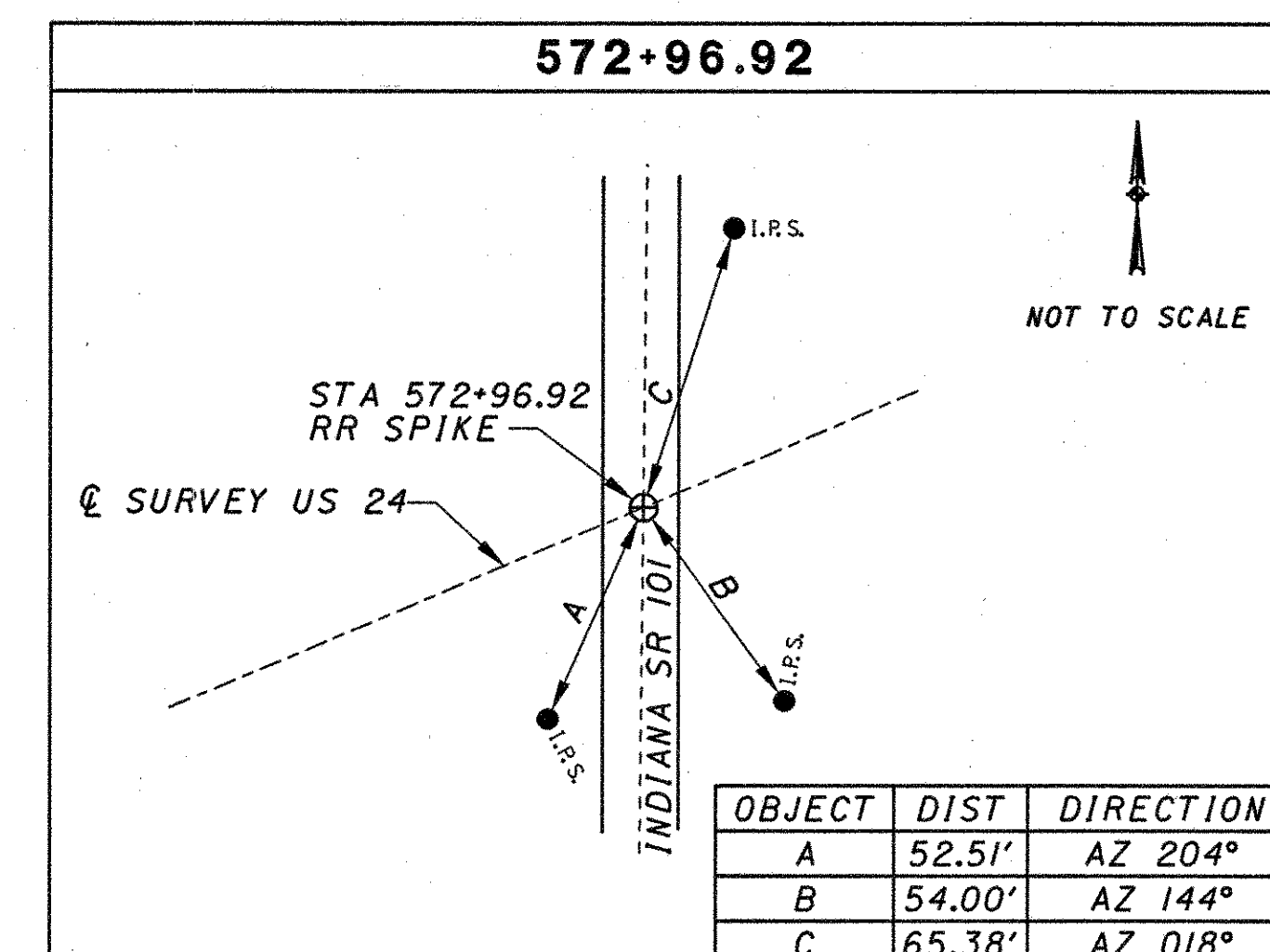
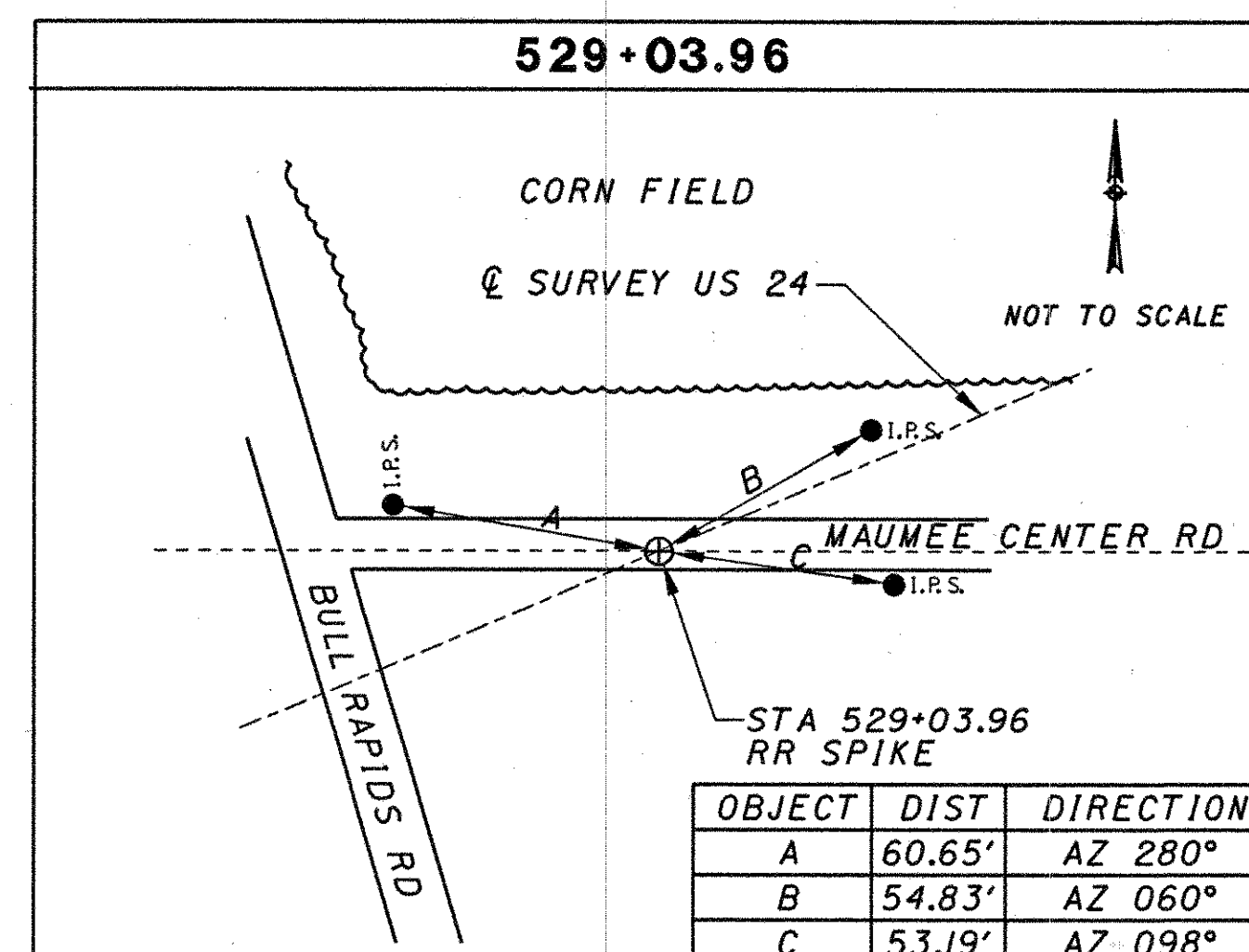
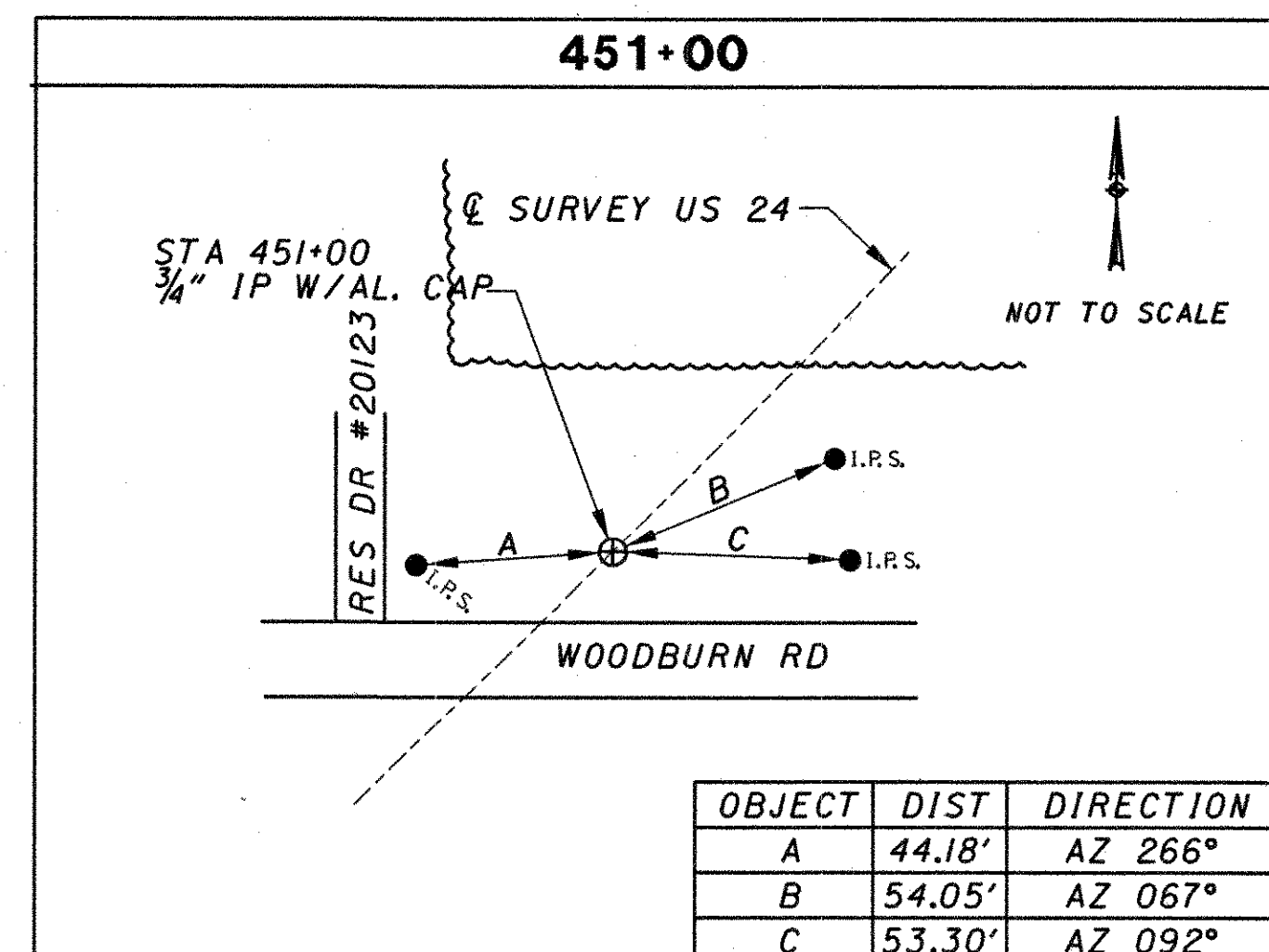
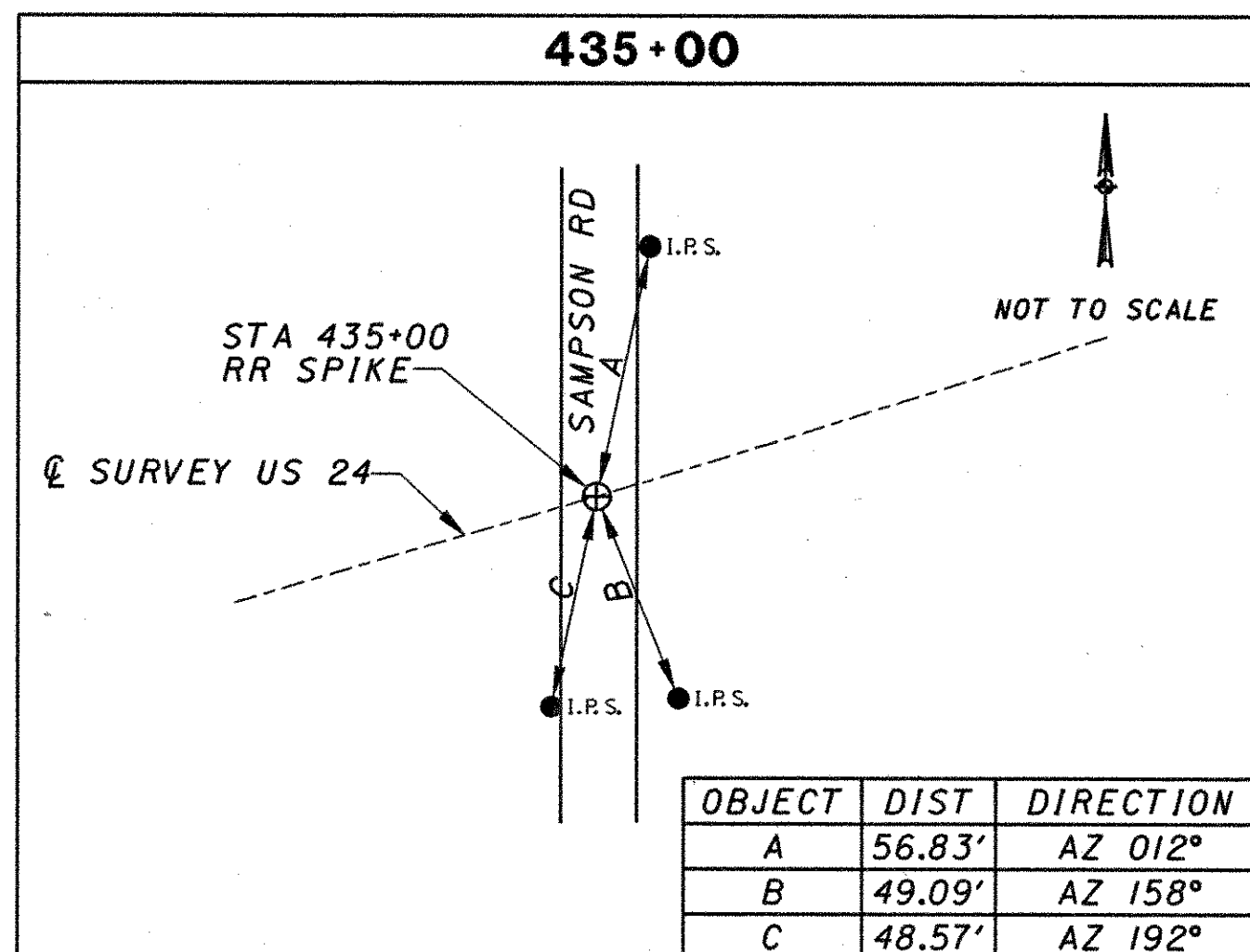
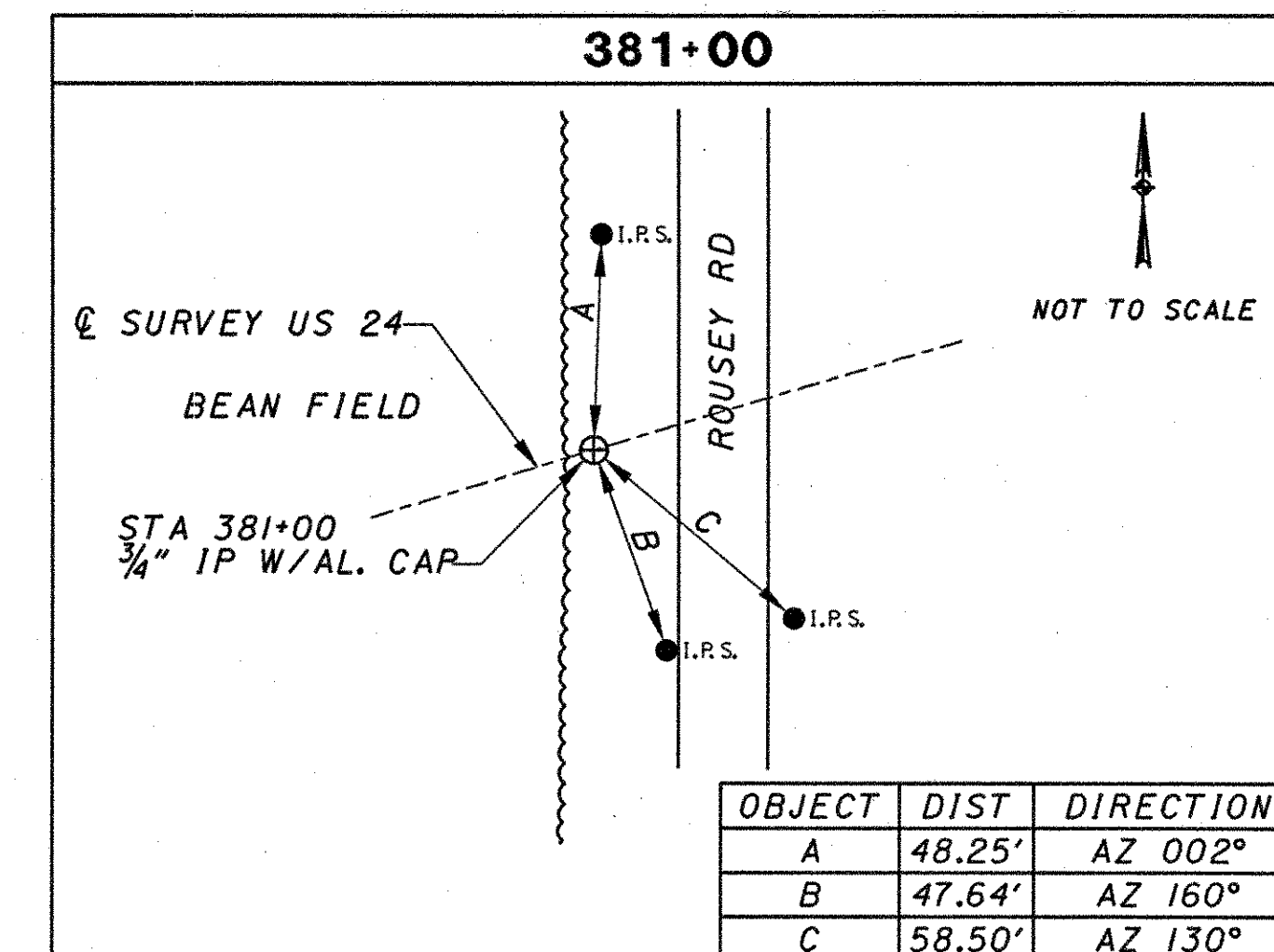
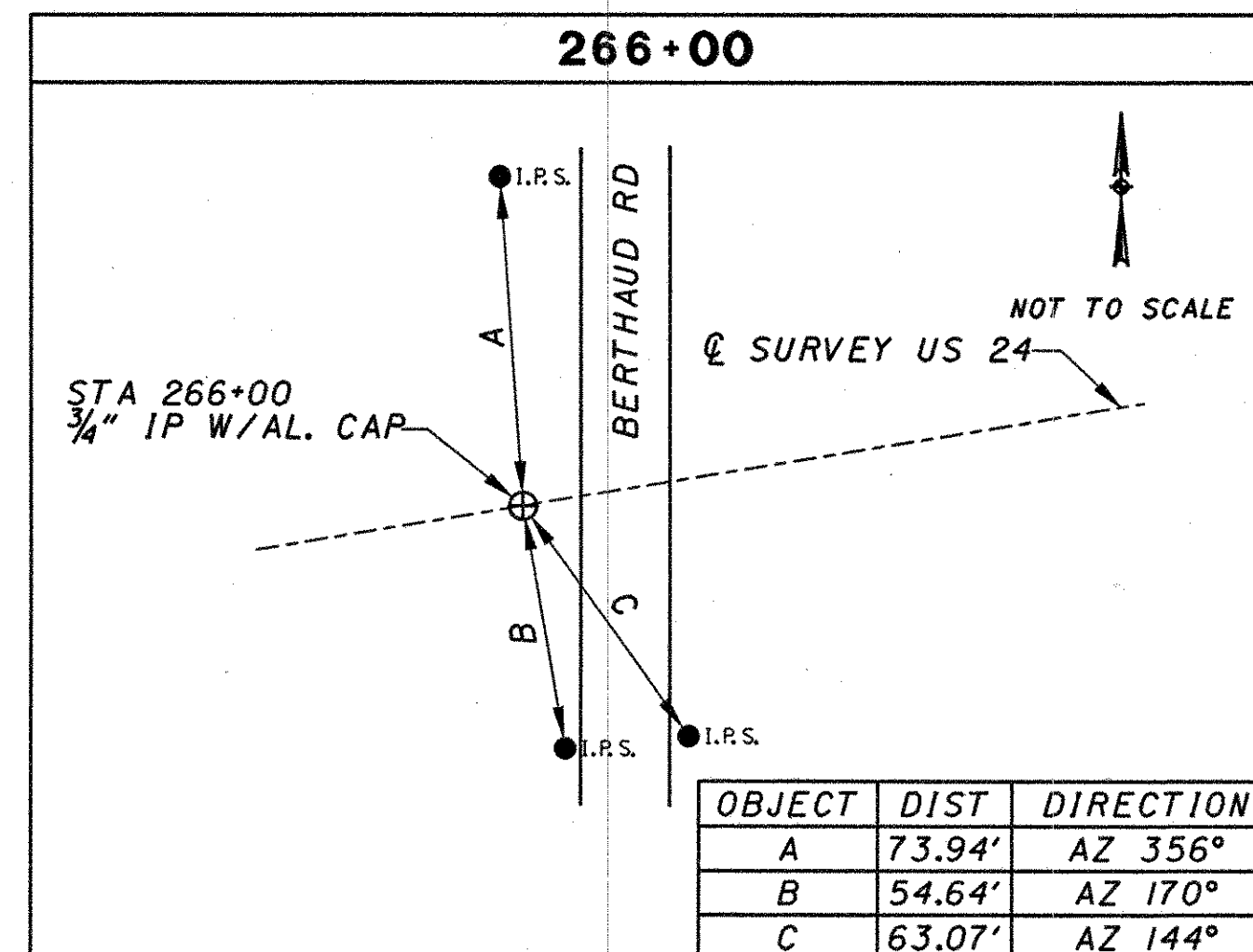
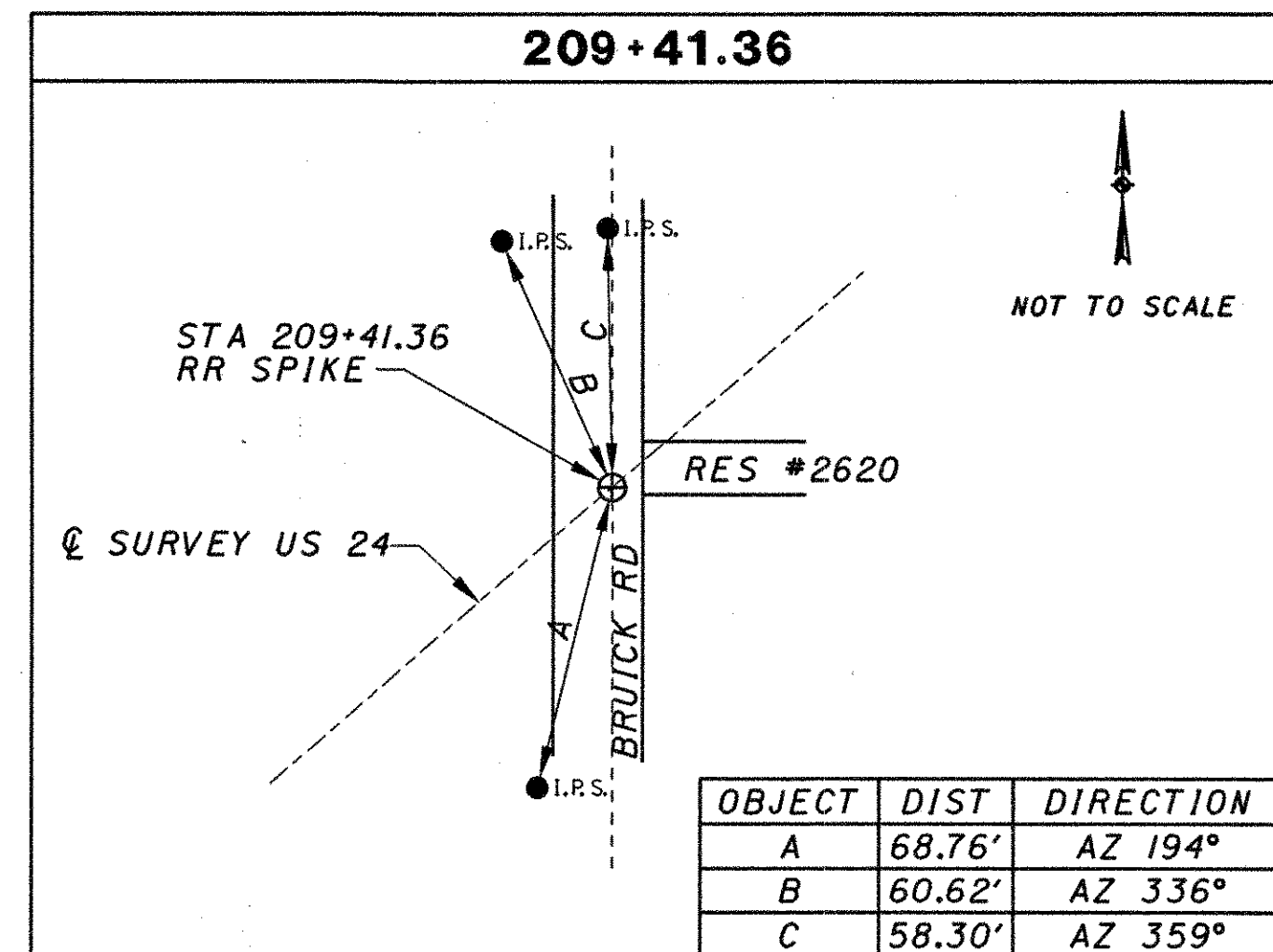
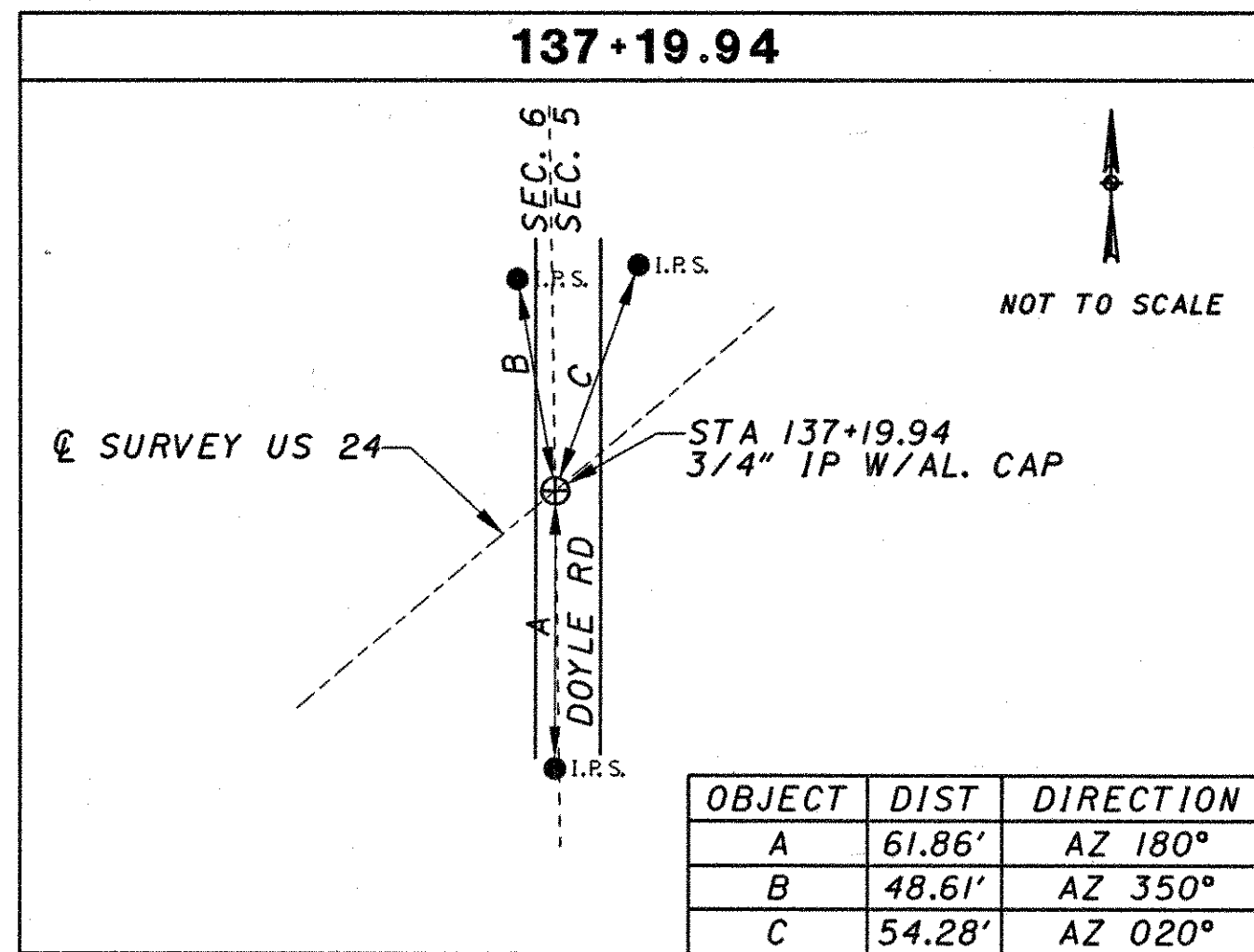
DeLaware County
 Recorded 2-27-07
 sec. Affidavit Volume 520 Page 552
 sec. Affidavit OR 314 Page 1446

PID NO.
18904

SECTION CORNER COORDINATES

PAU / DEF - 24 - 0.00 / 0.00



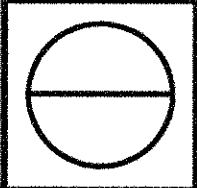


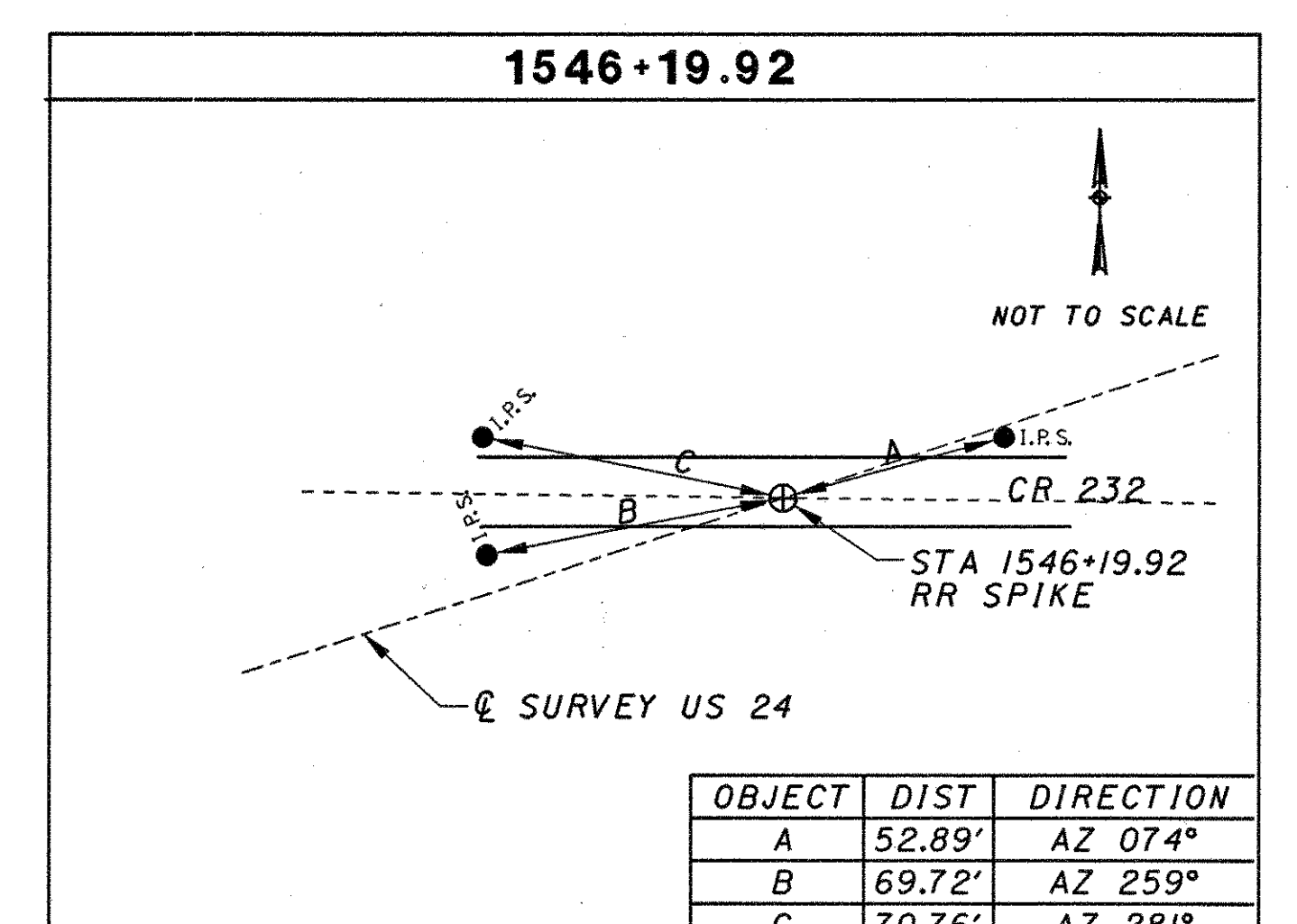
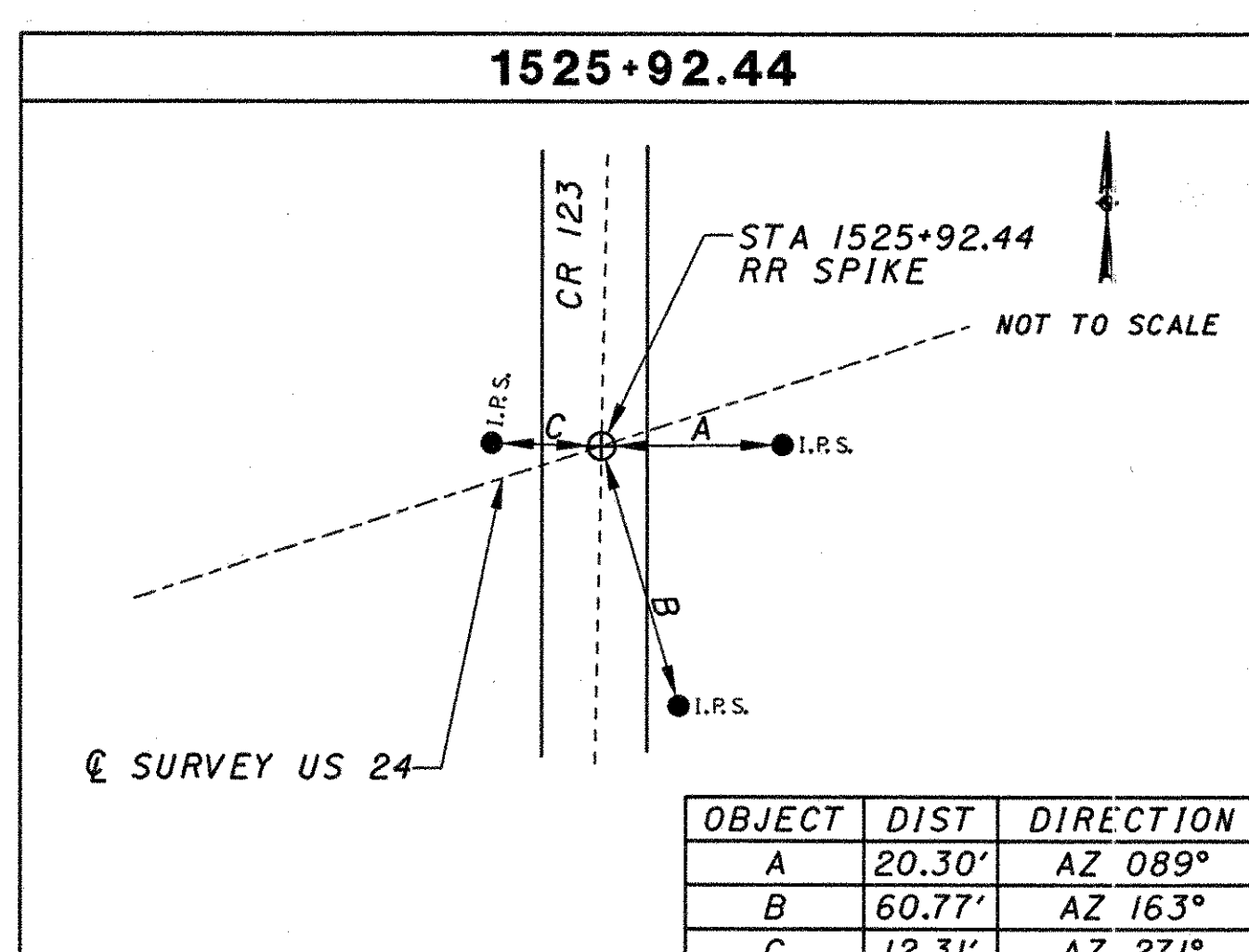
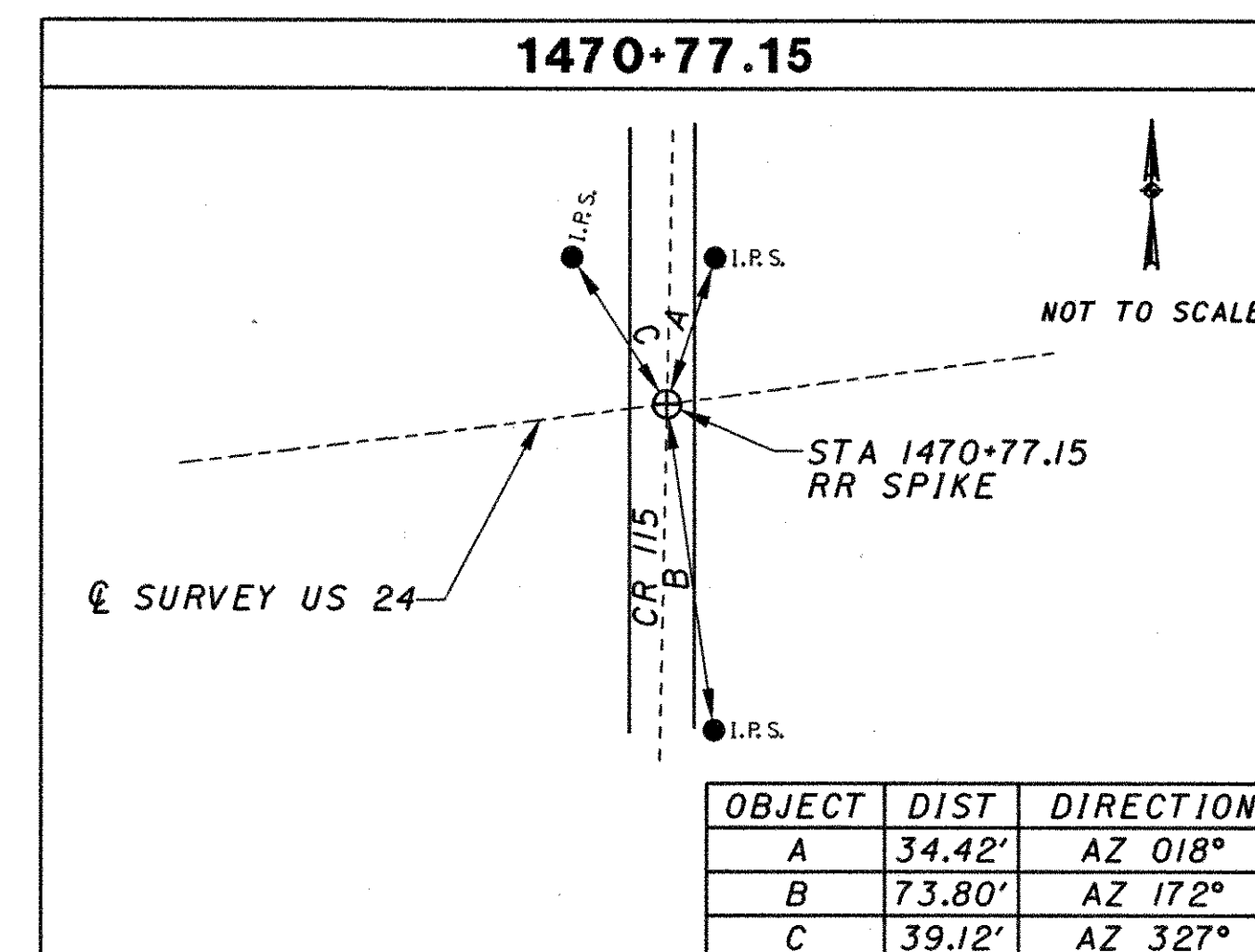
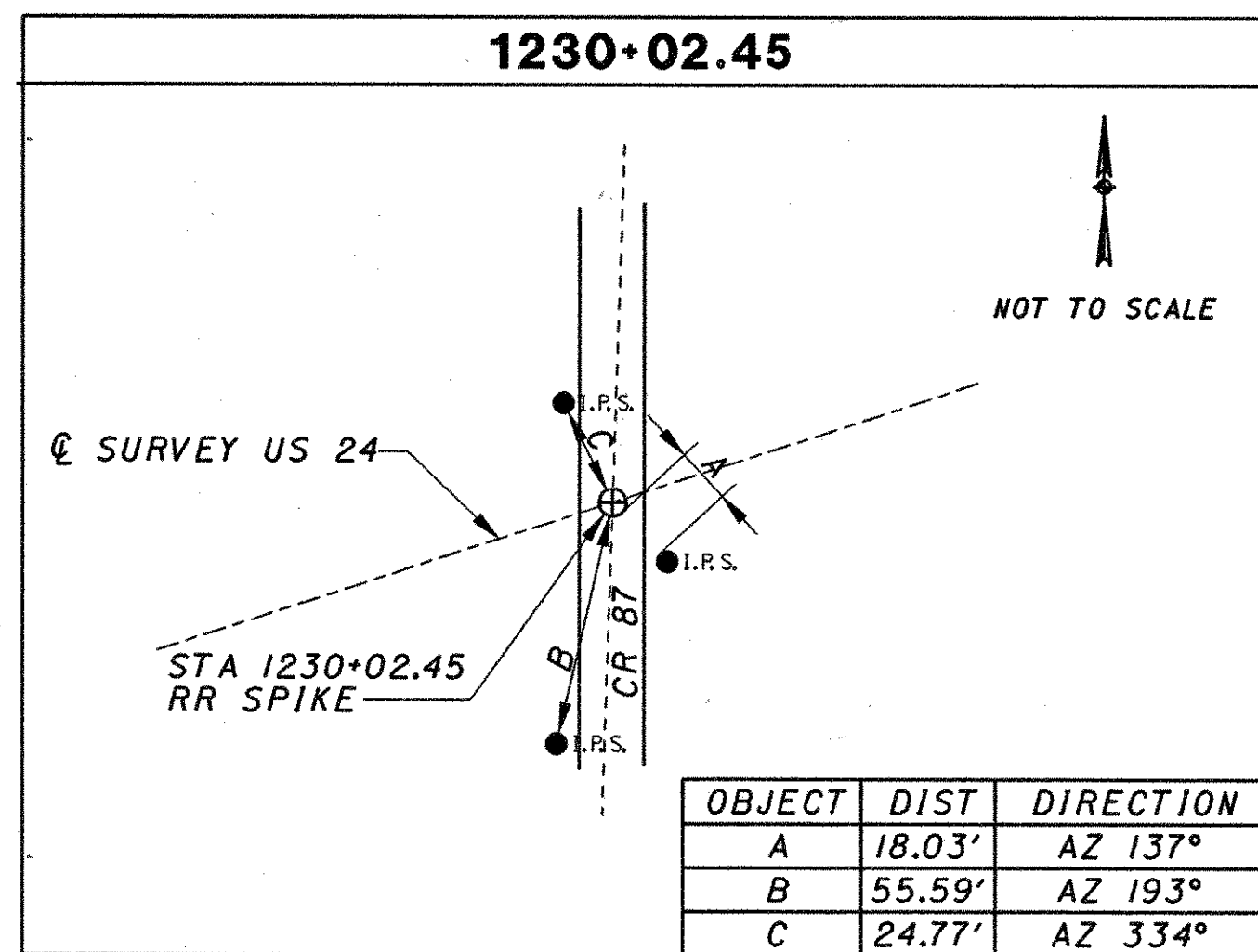
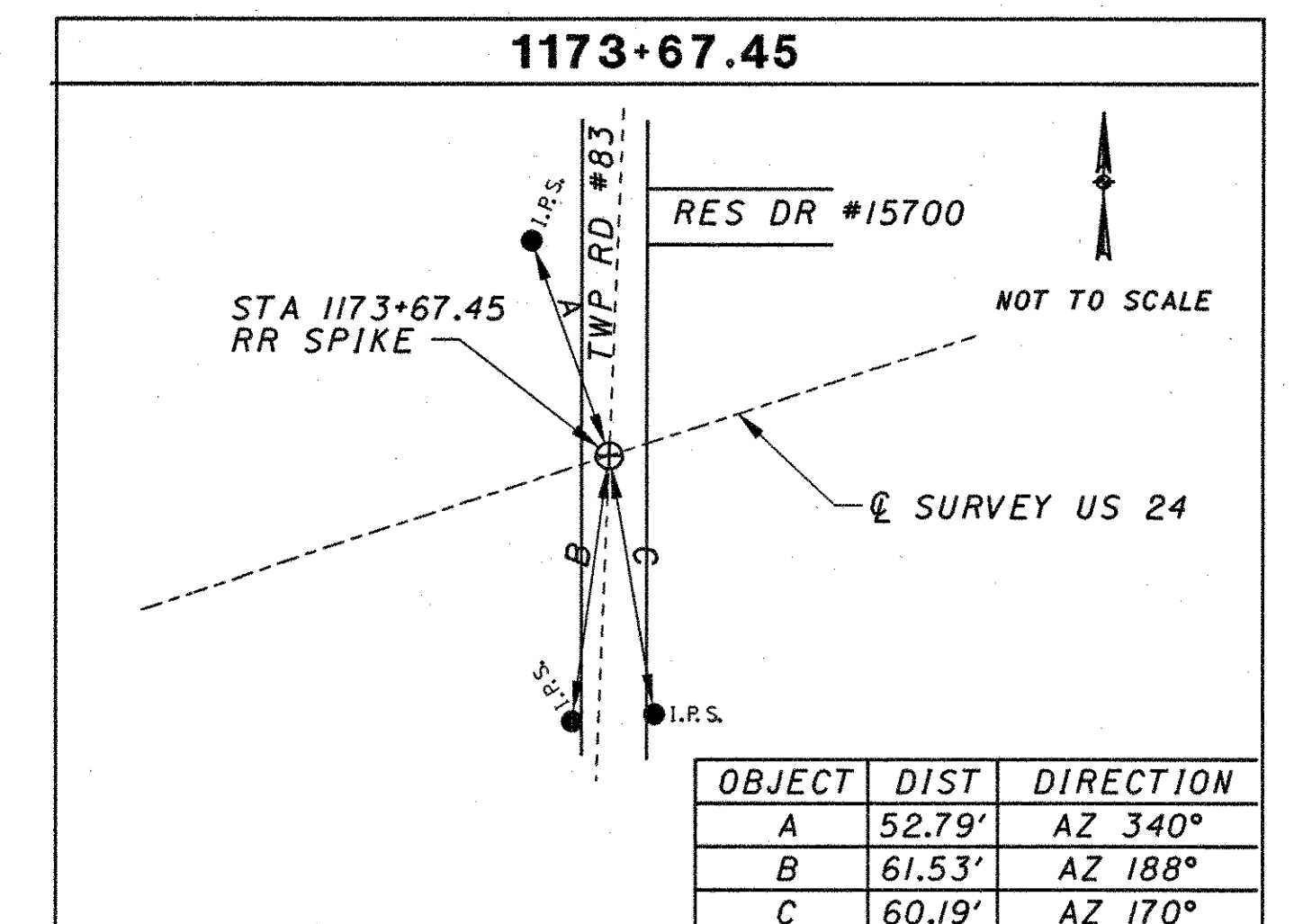
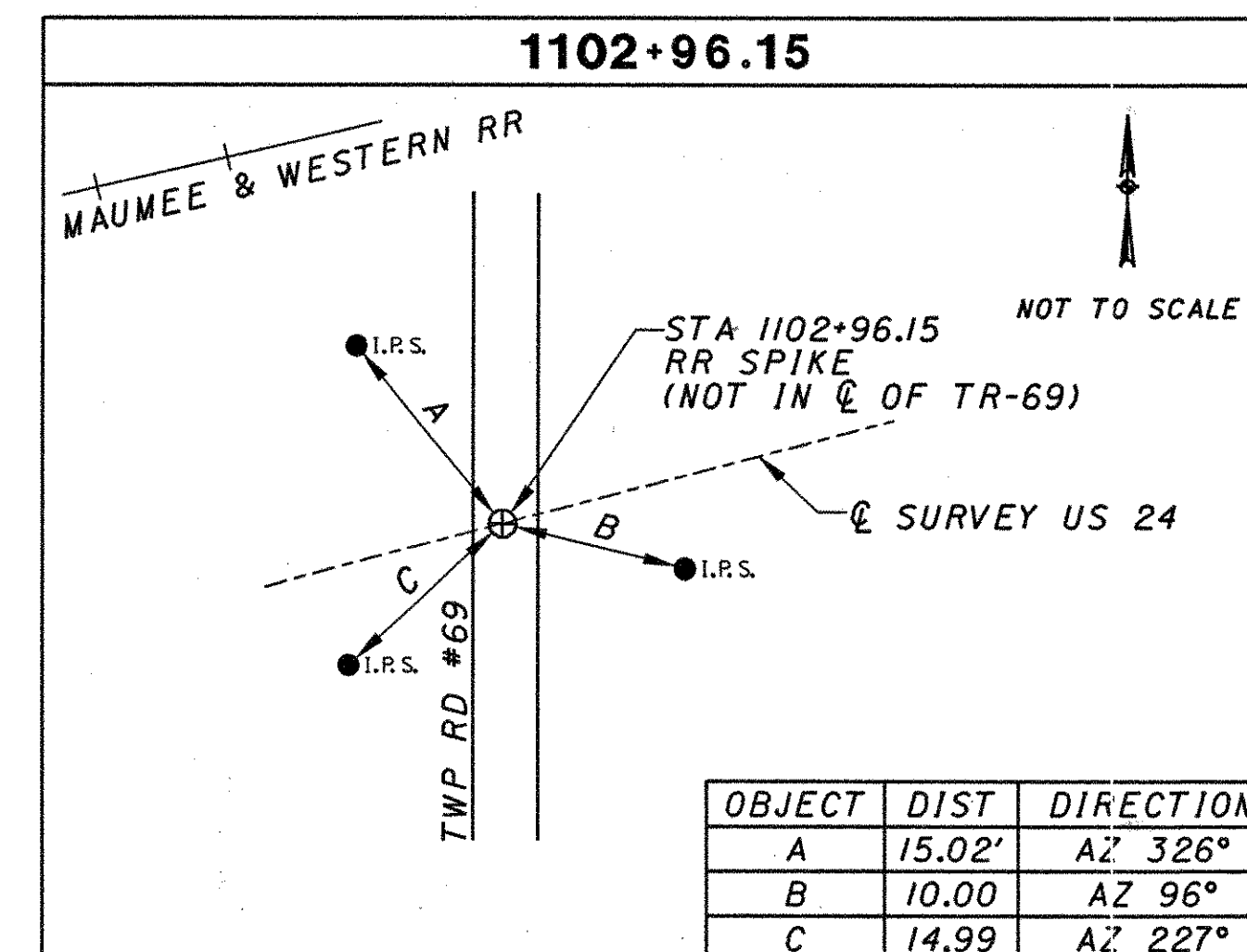
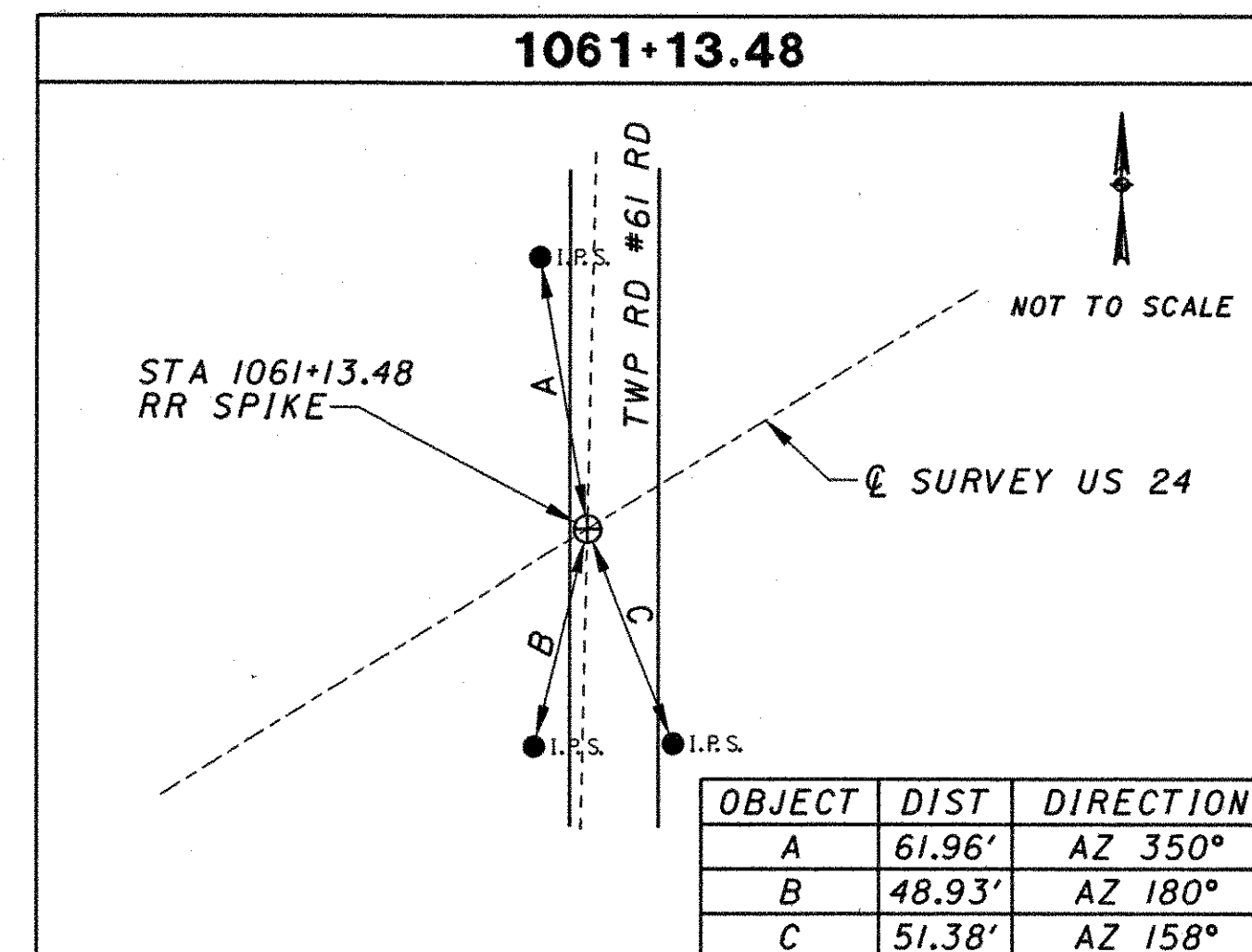
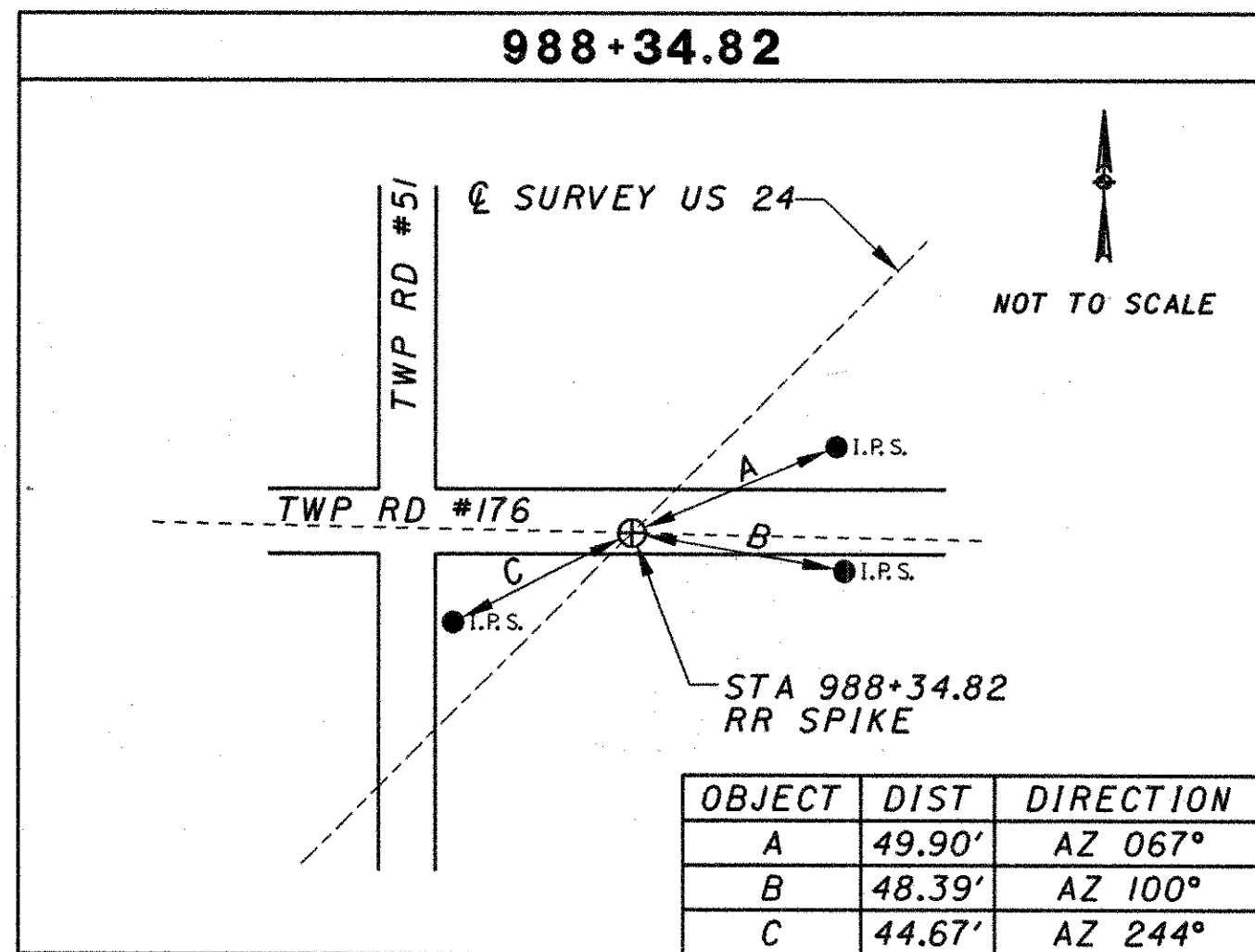
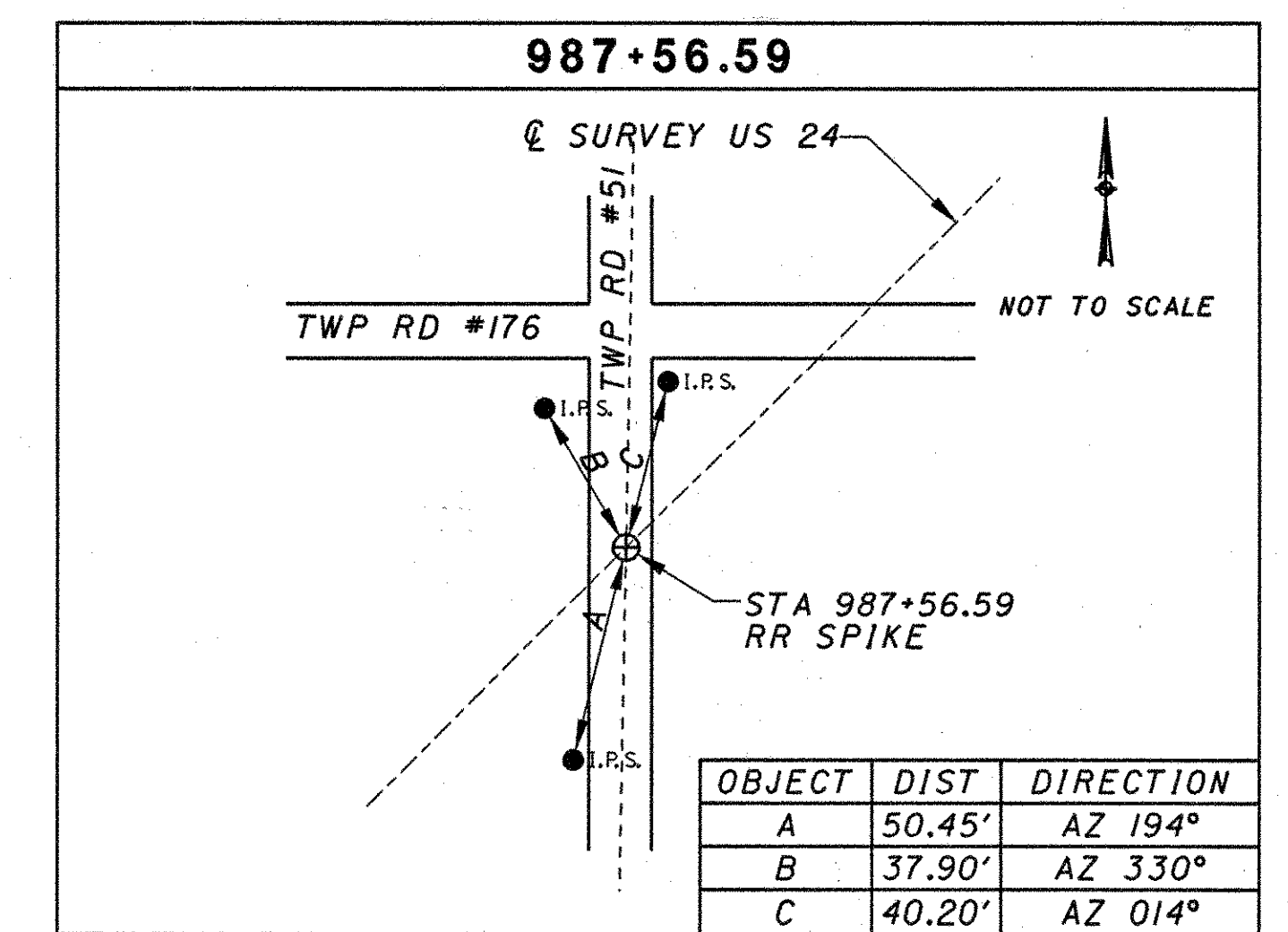
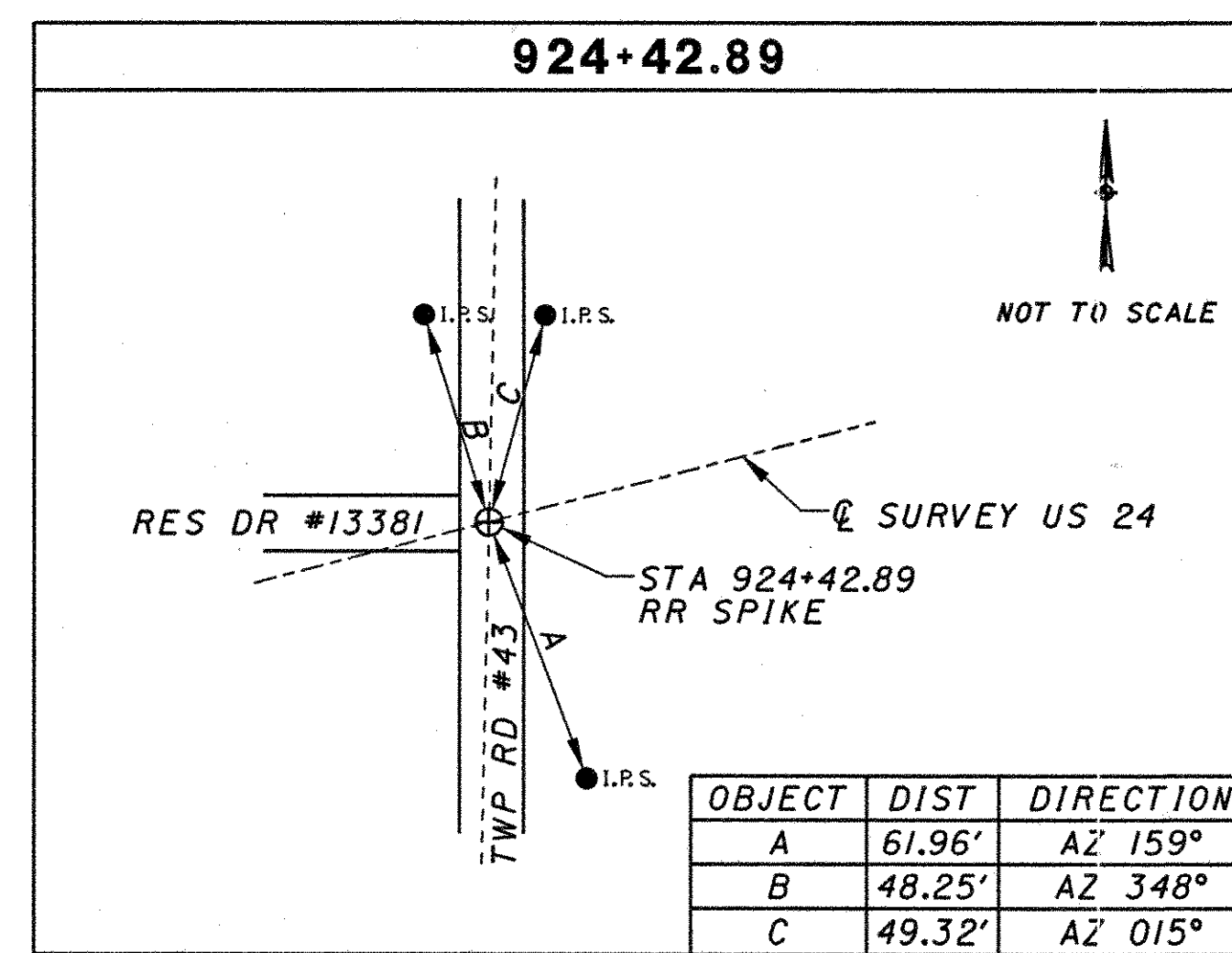
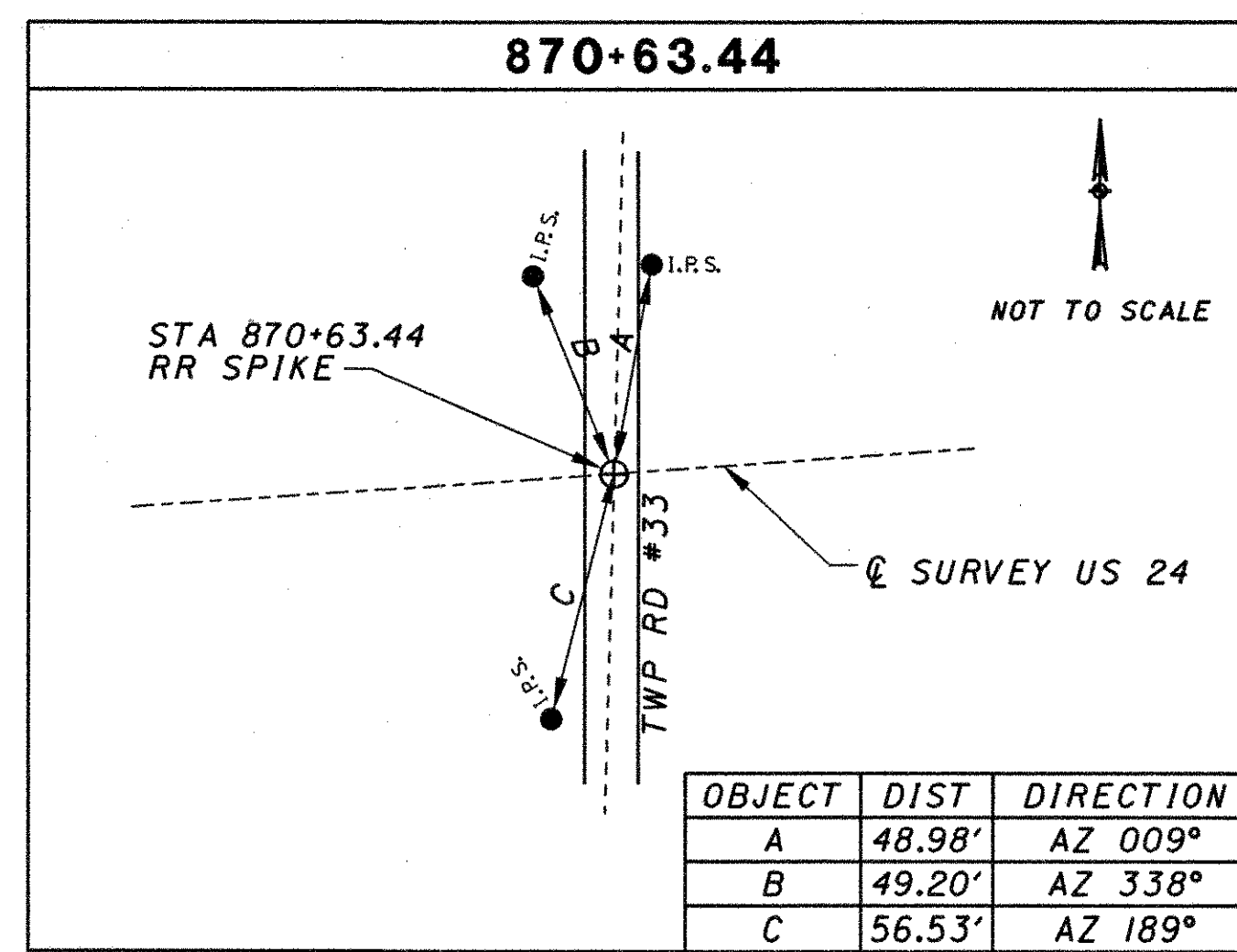
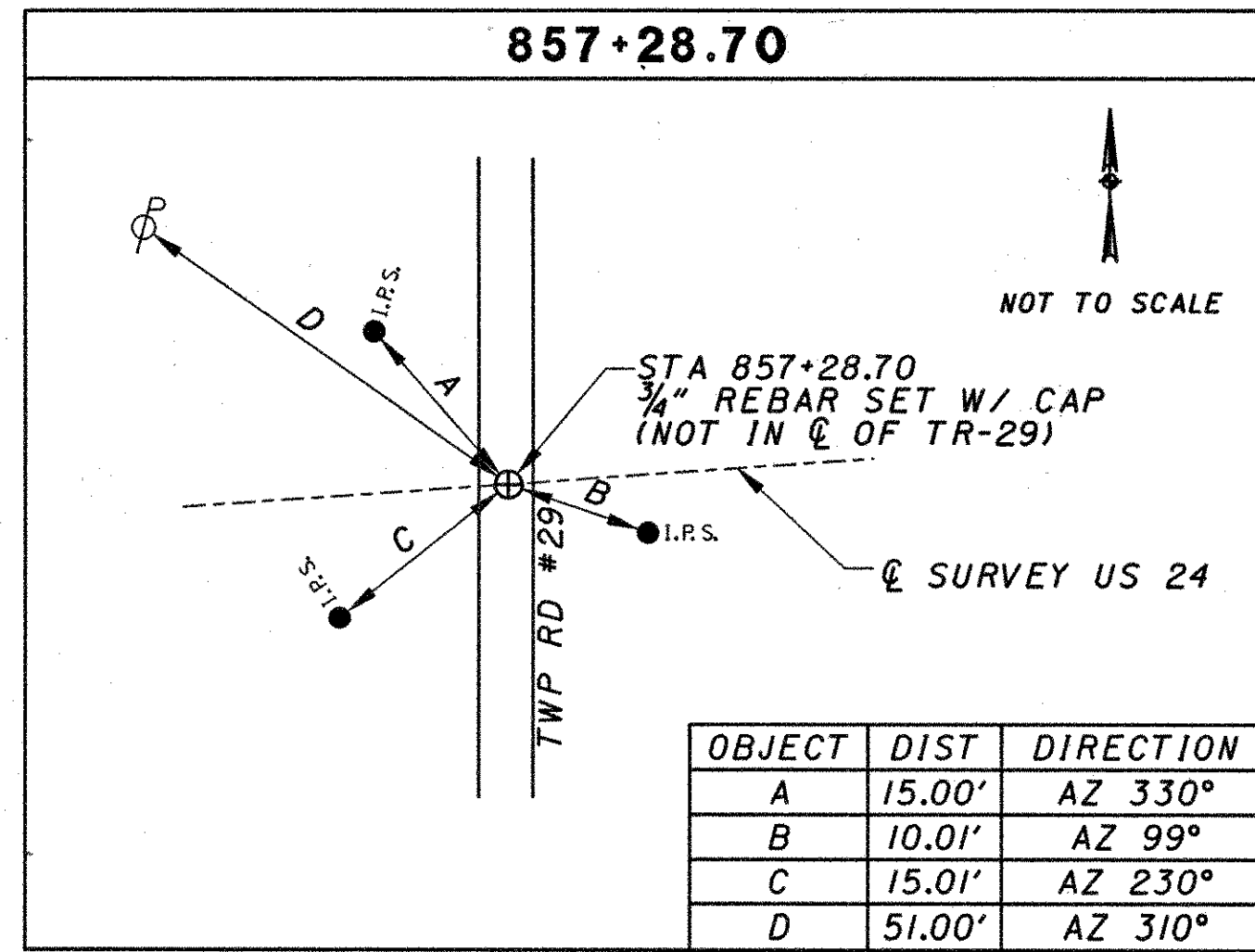
NOTE:
FOR COORDINATES SEE SHEET 32.

PID NO.
18904

CENTERLINE REFERENCE POINTS

PAU / DEF - 24 - 0.00 / 0.00





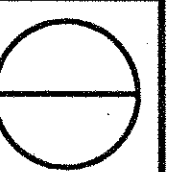
NOTE:
FOR COORDINATES SEE SHEET 32.

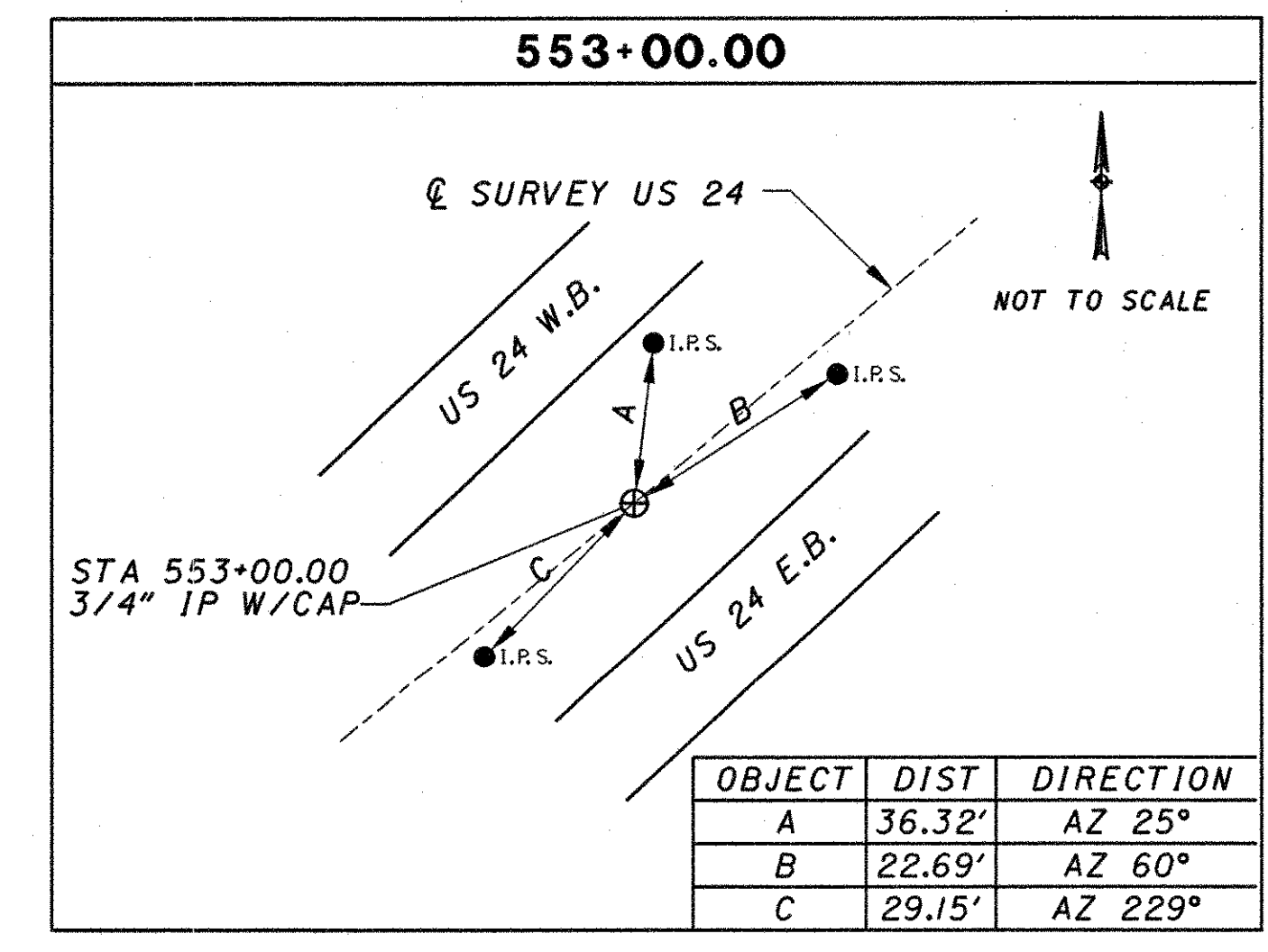
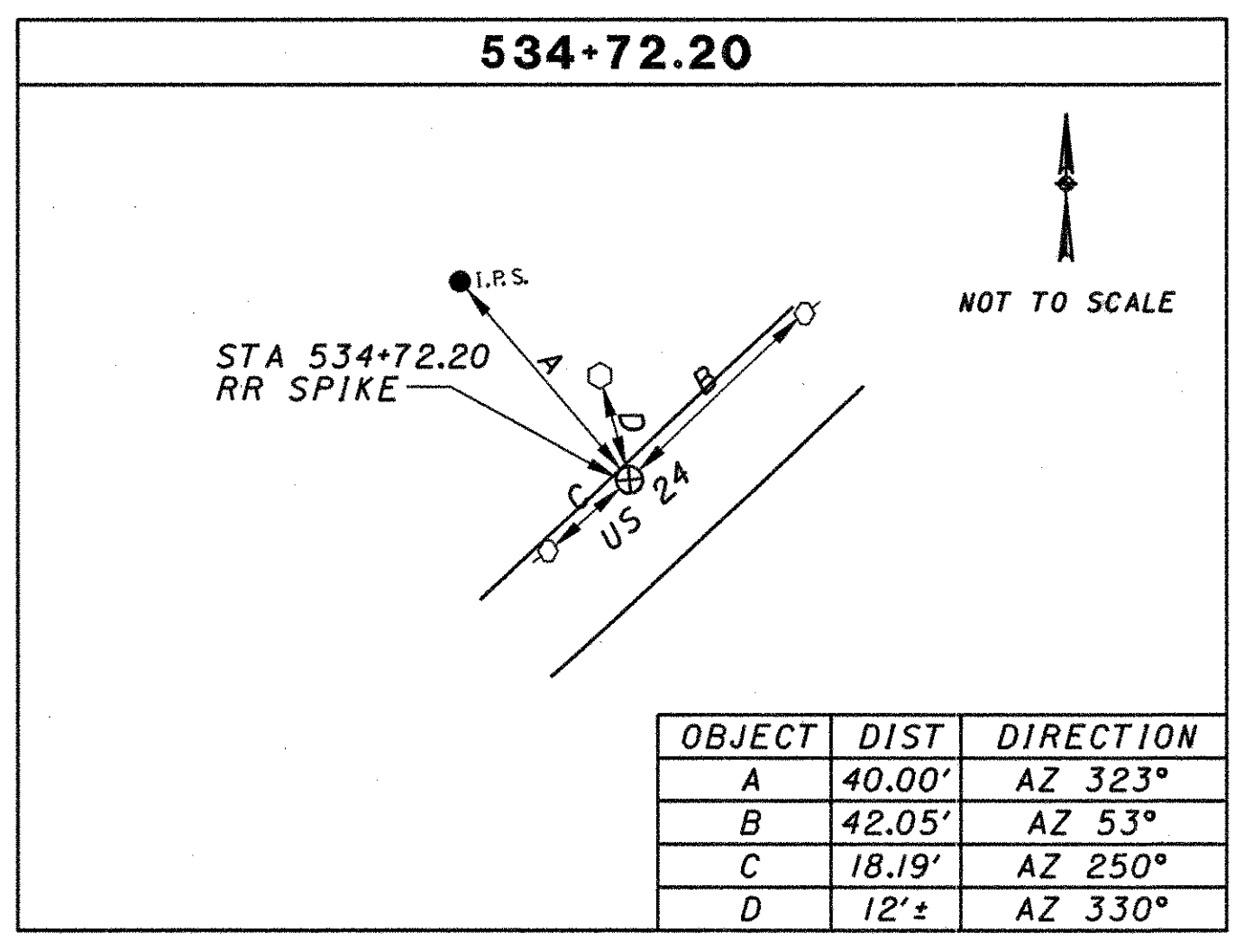
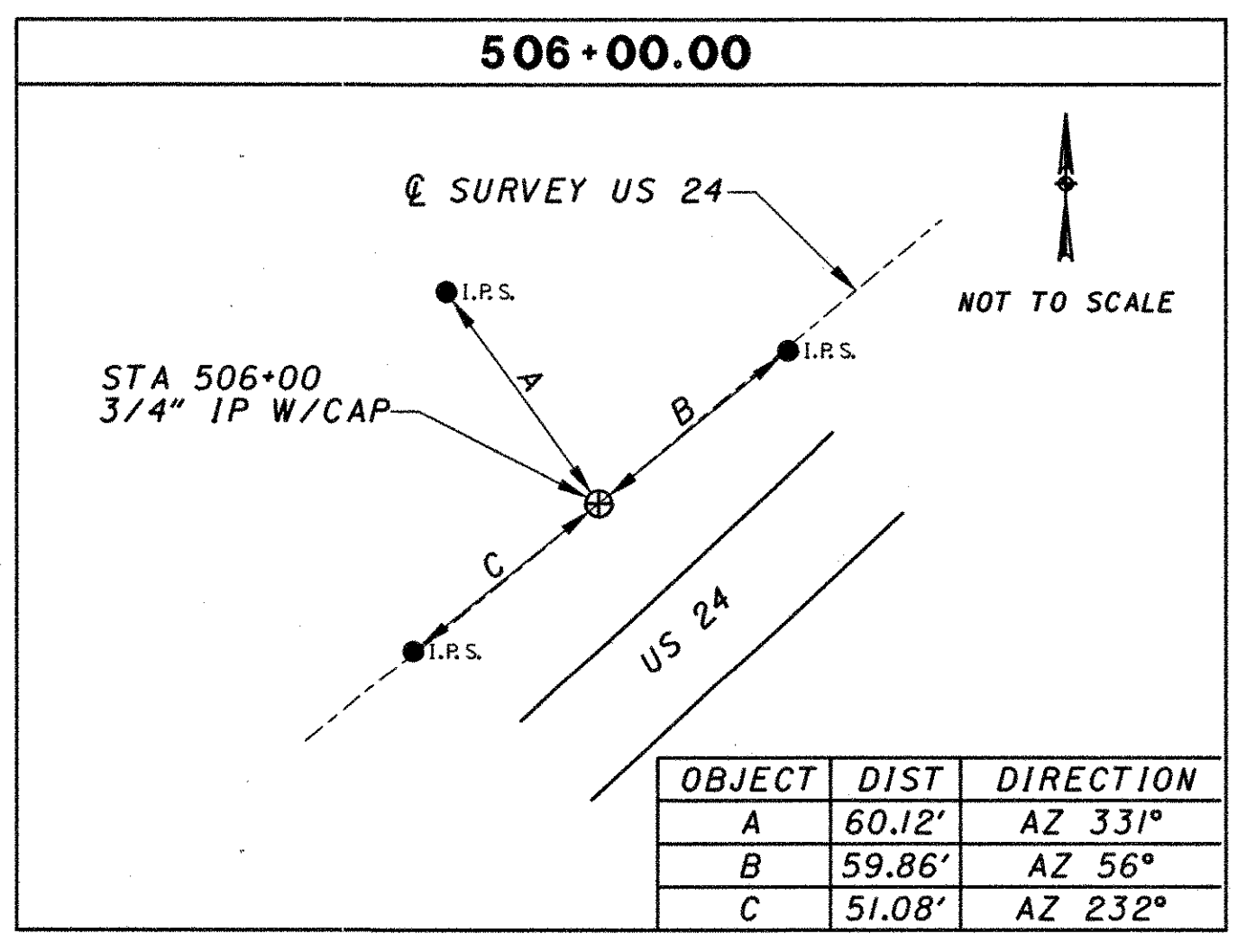
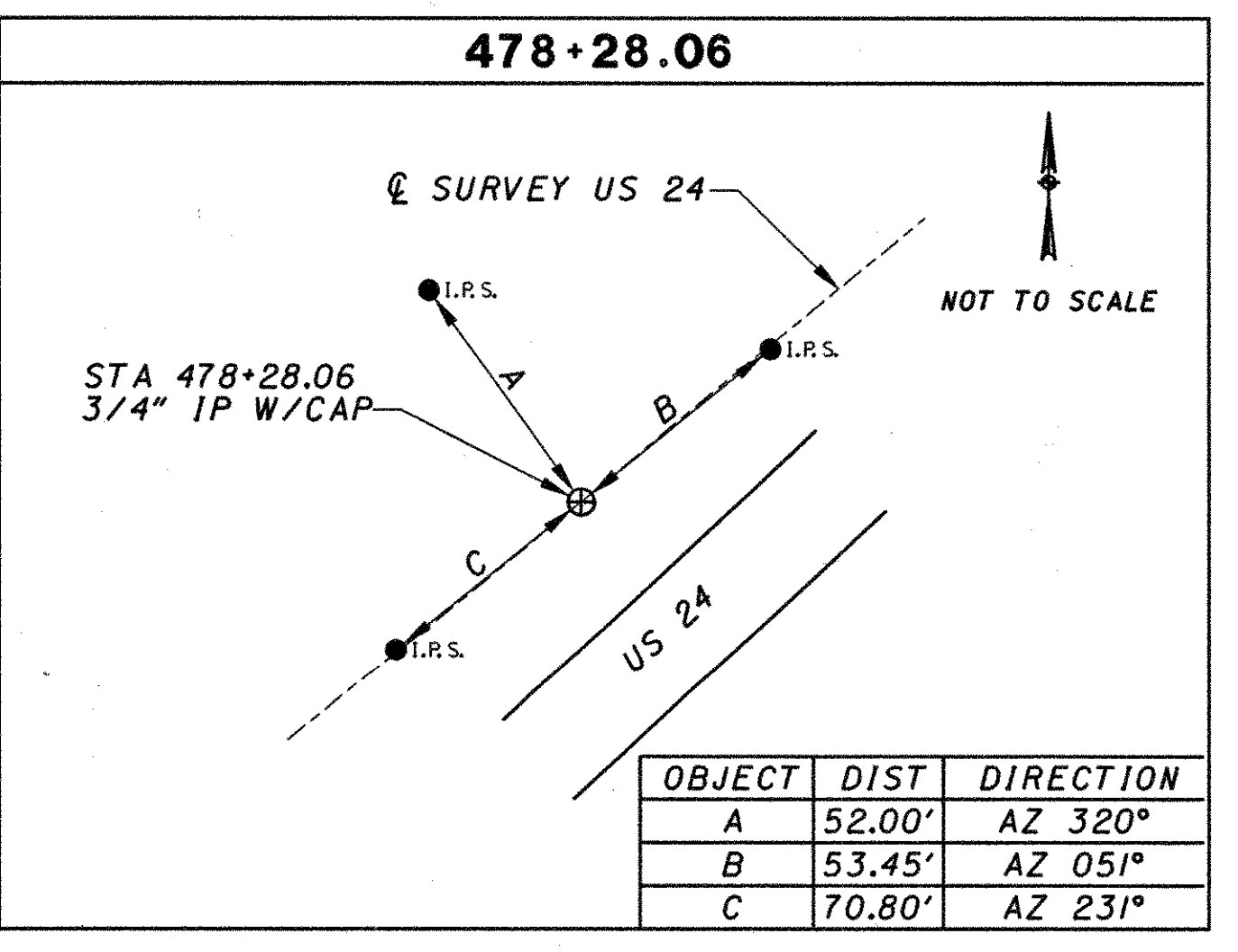
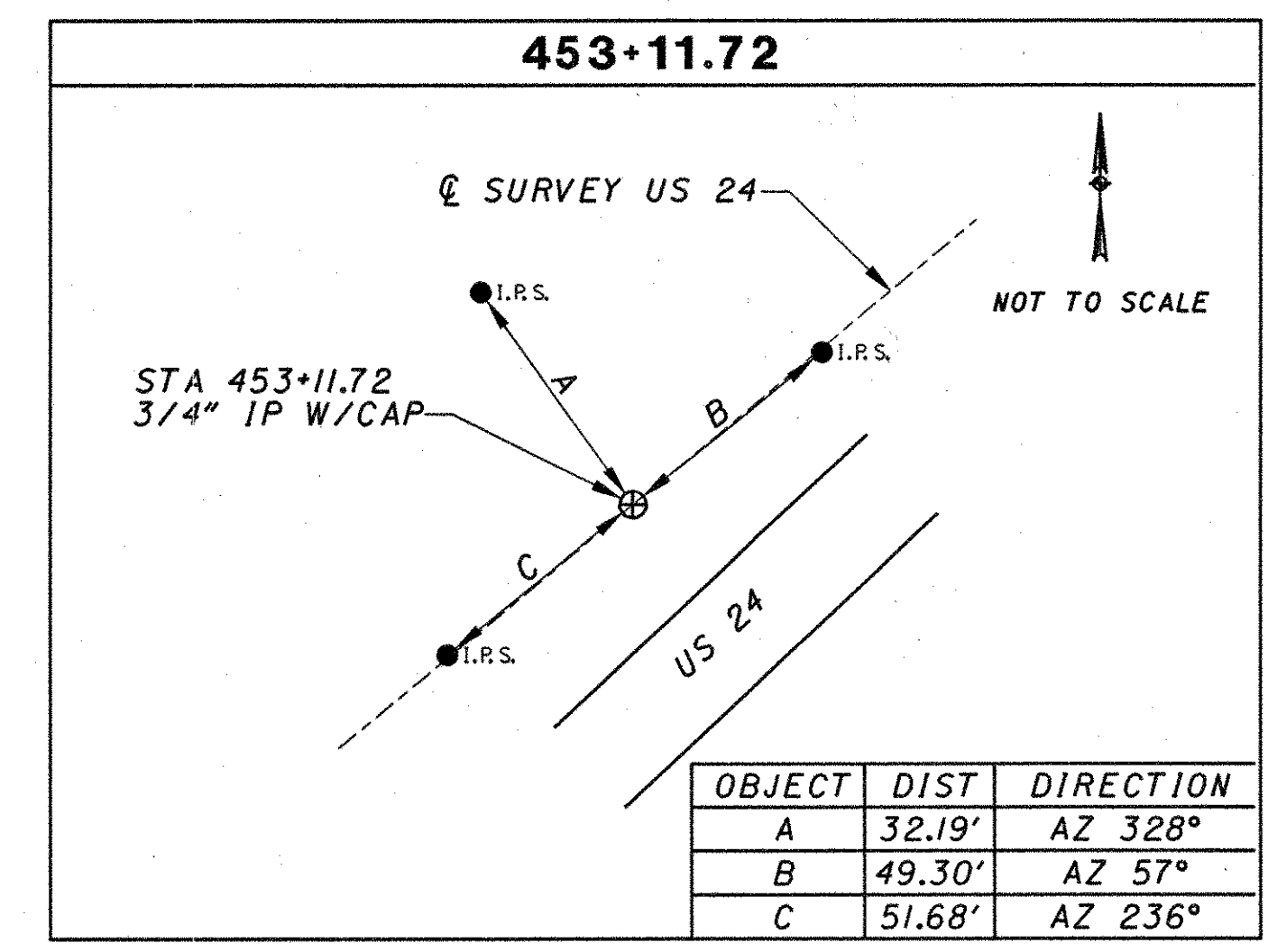
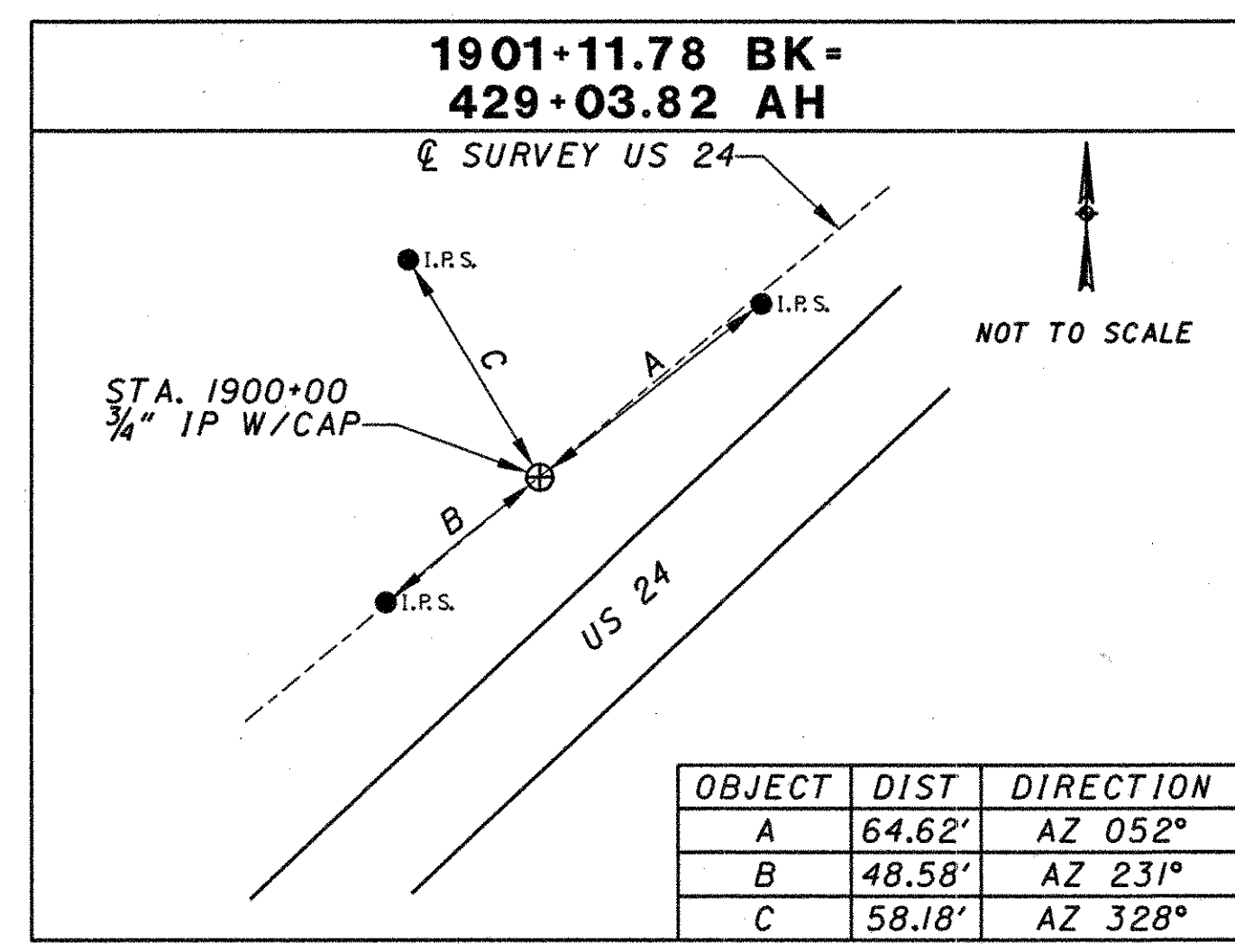
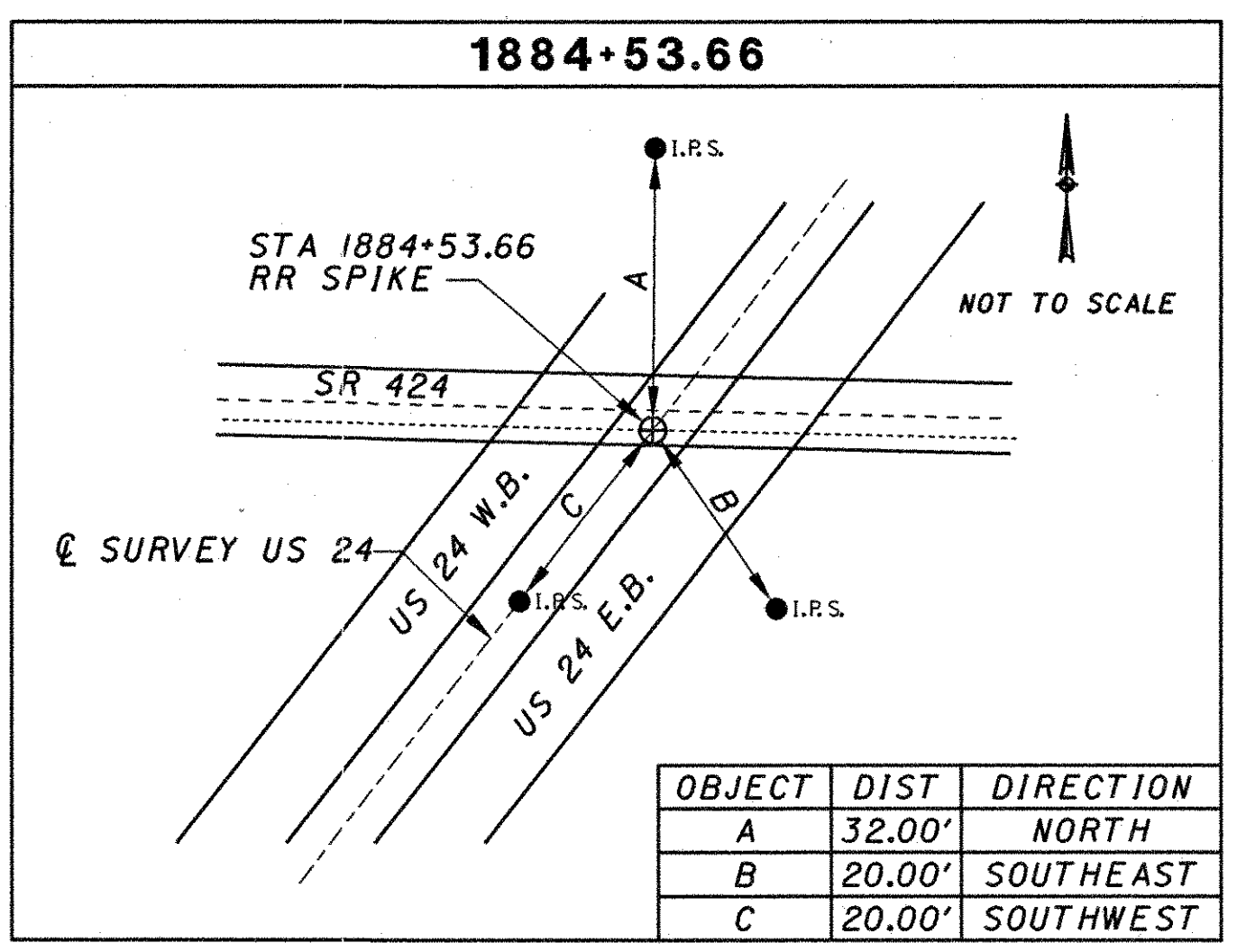
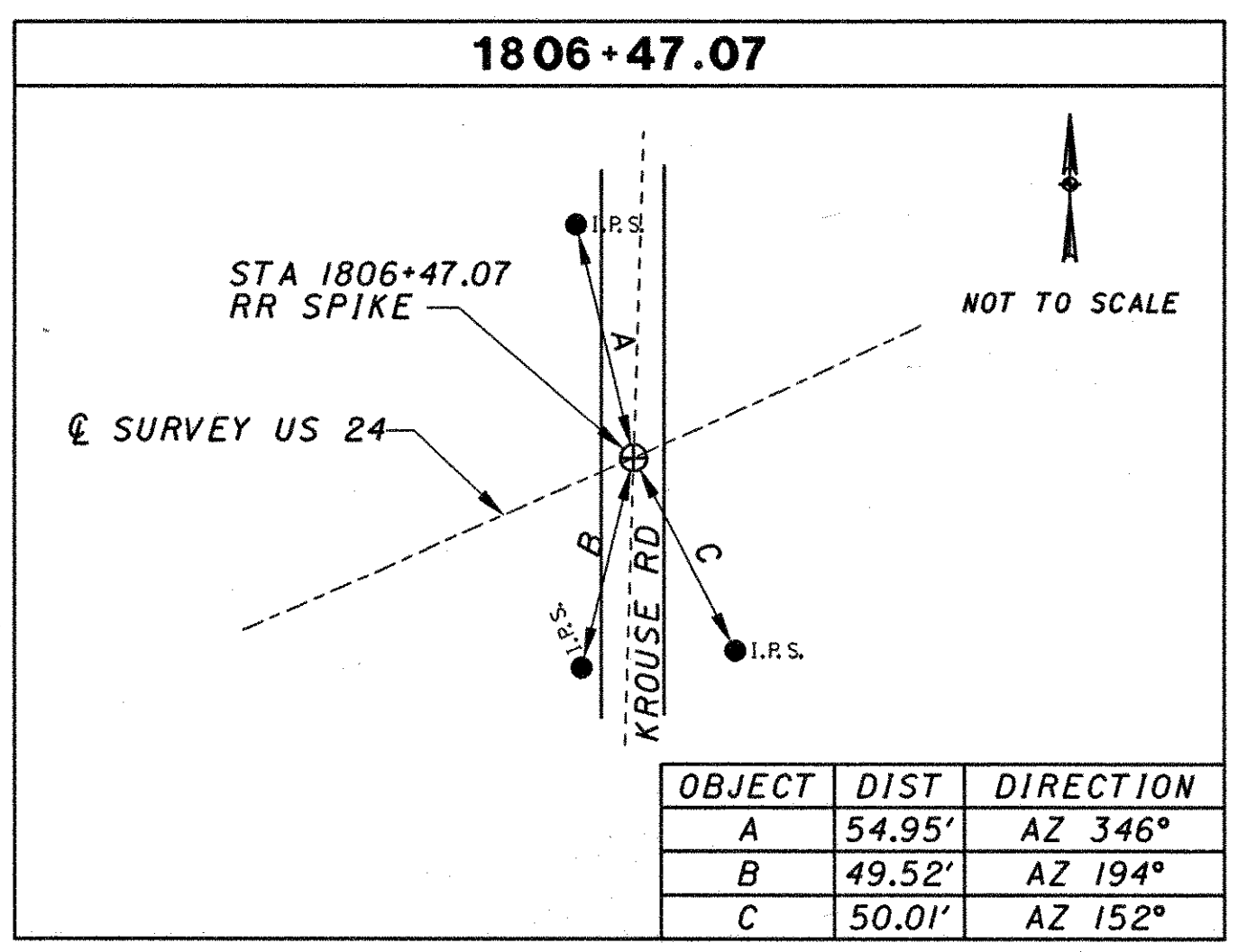
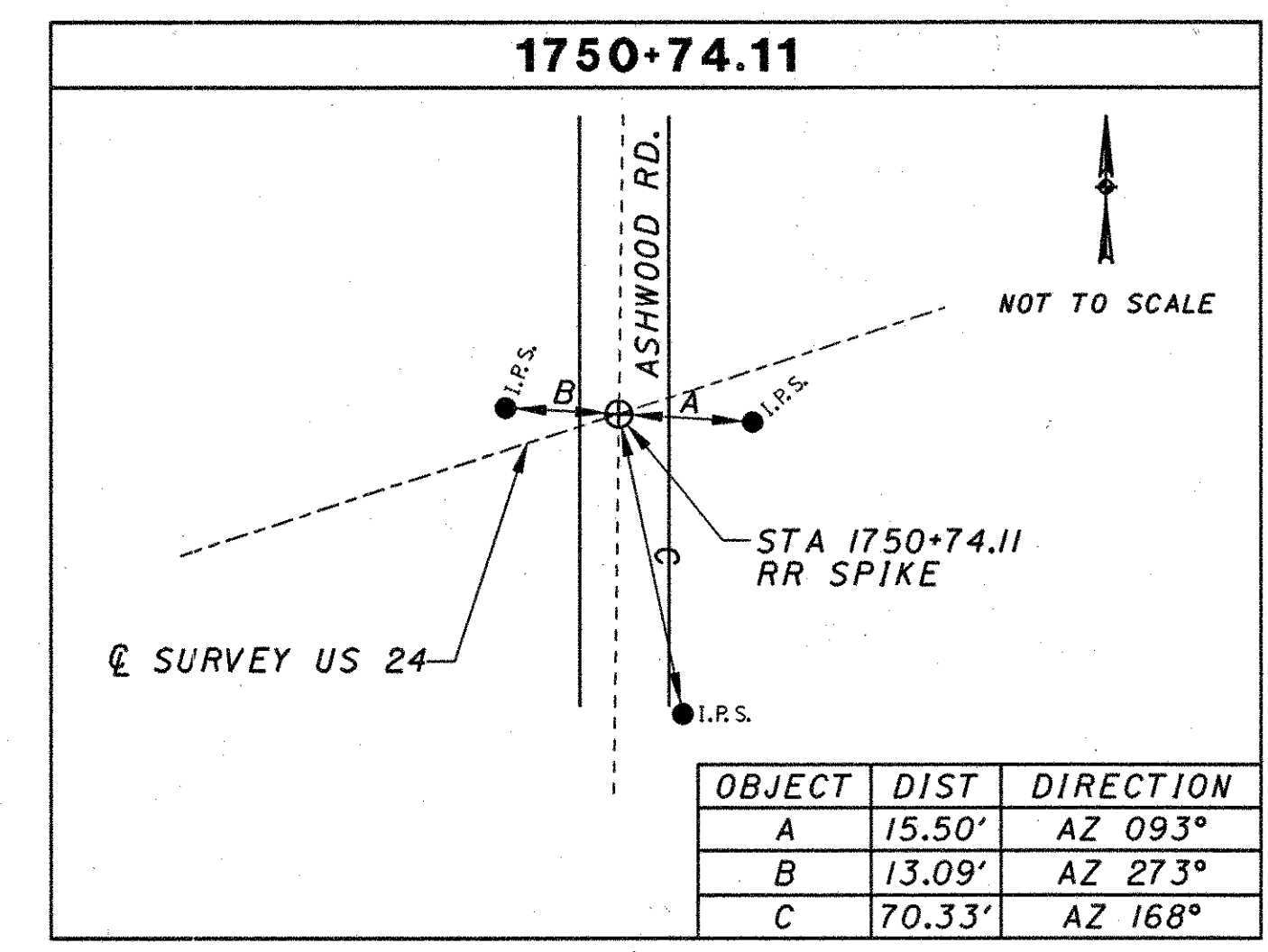
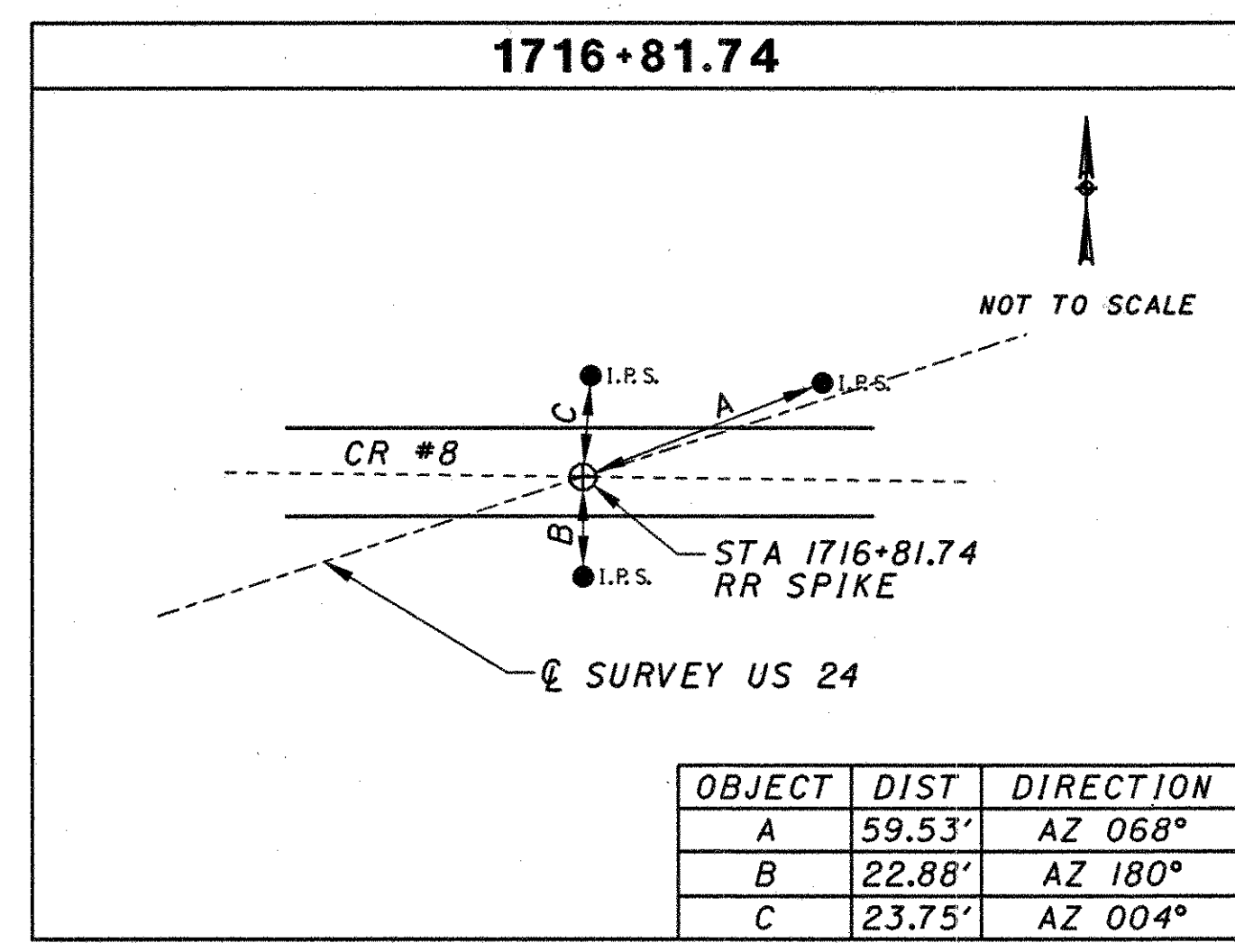
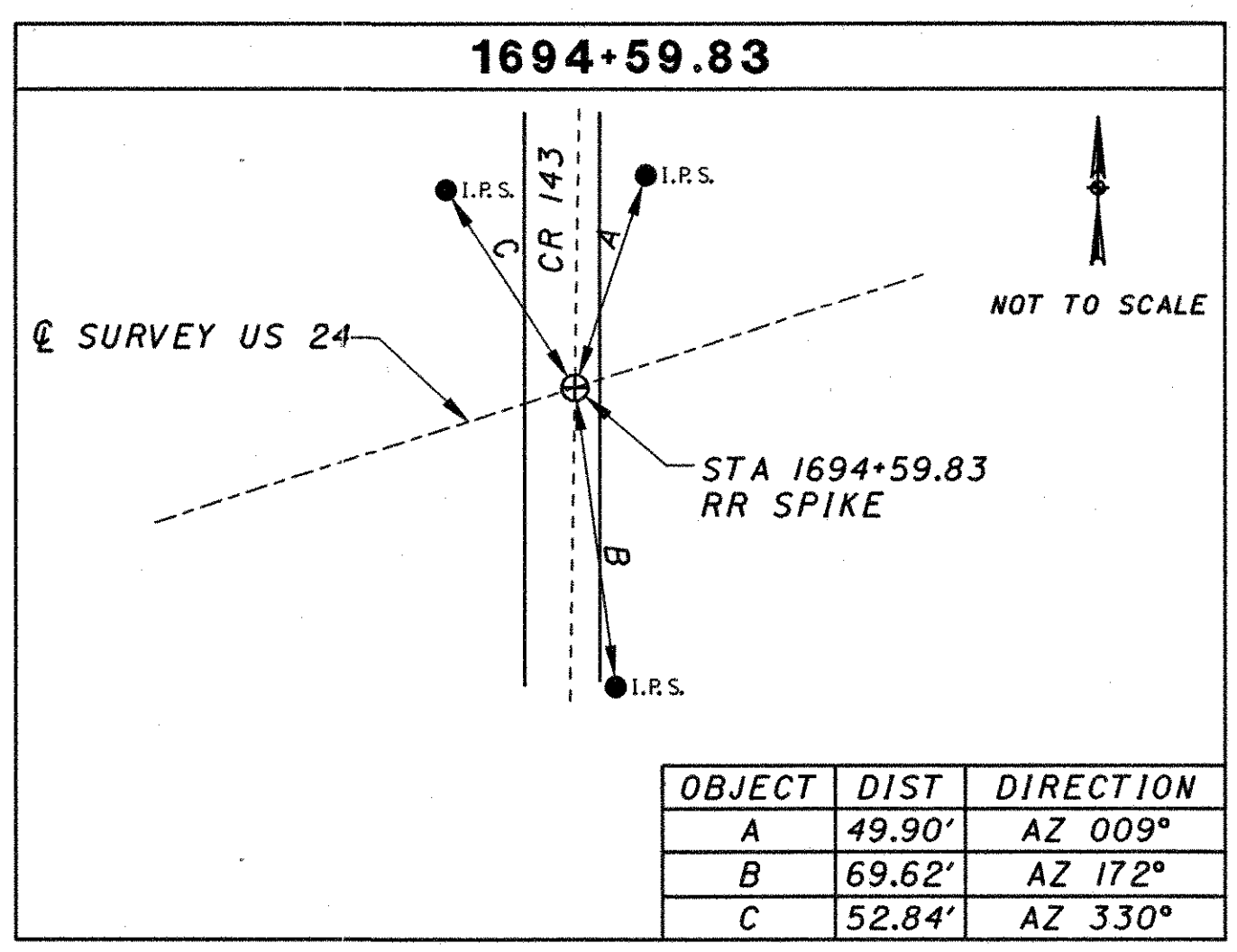
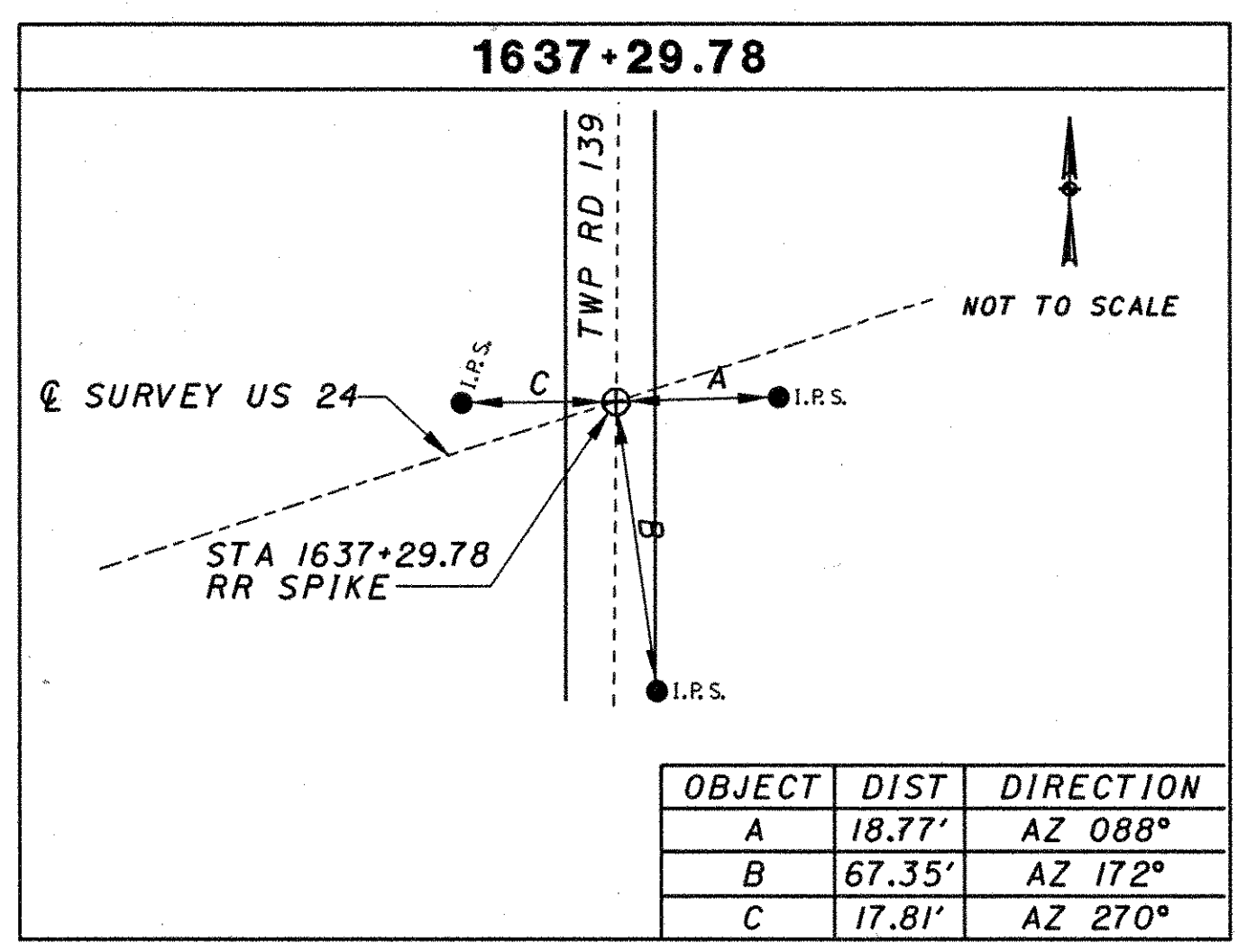
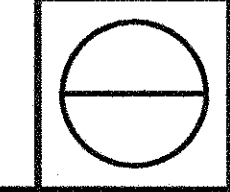
PID NO.
18904

CENTERLINE REFERENCE POINTS

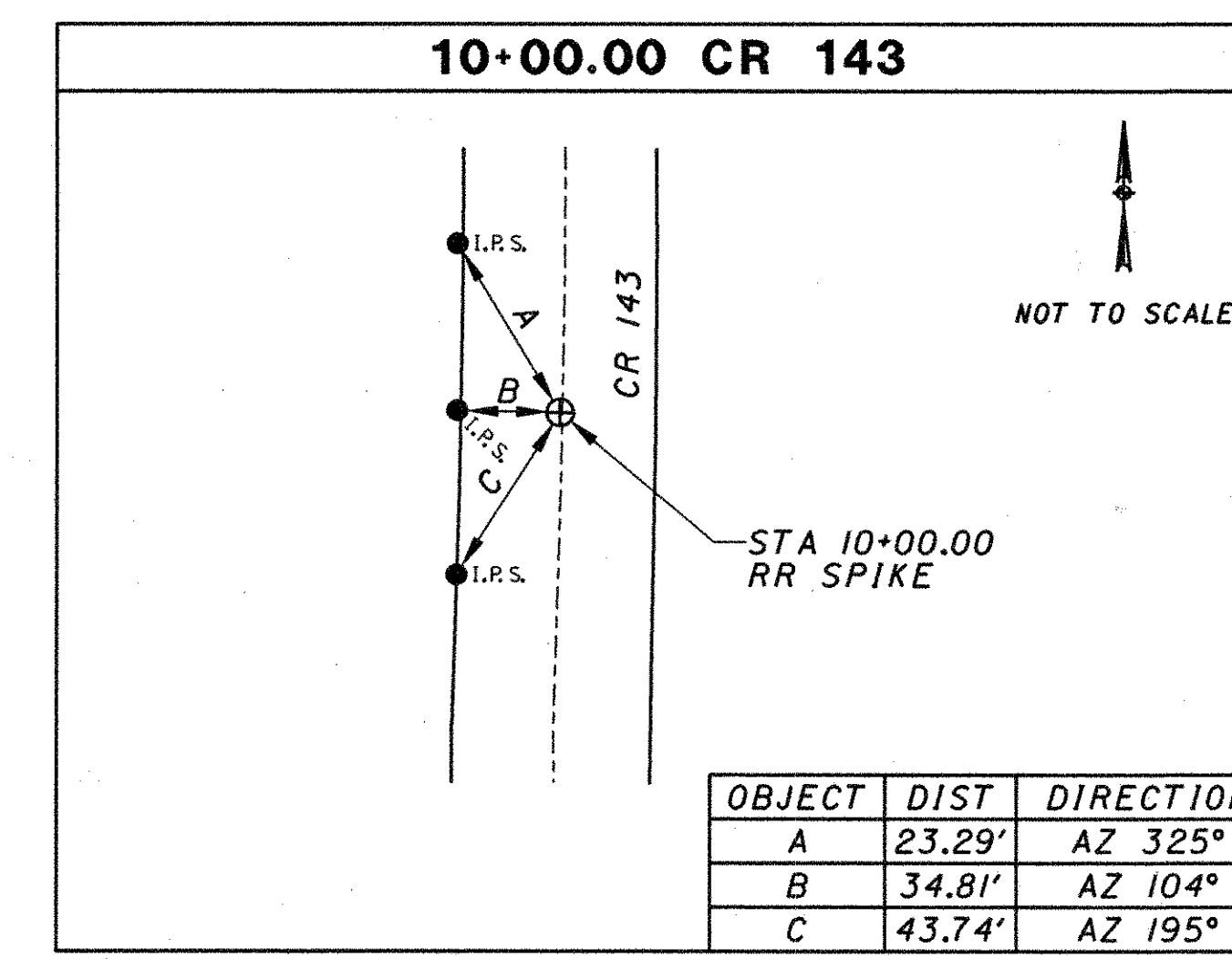
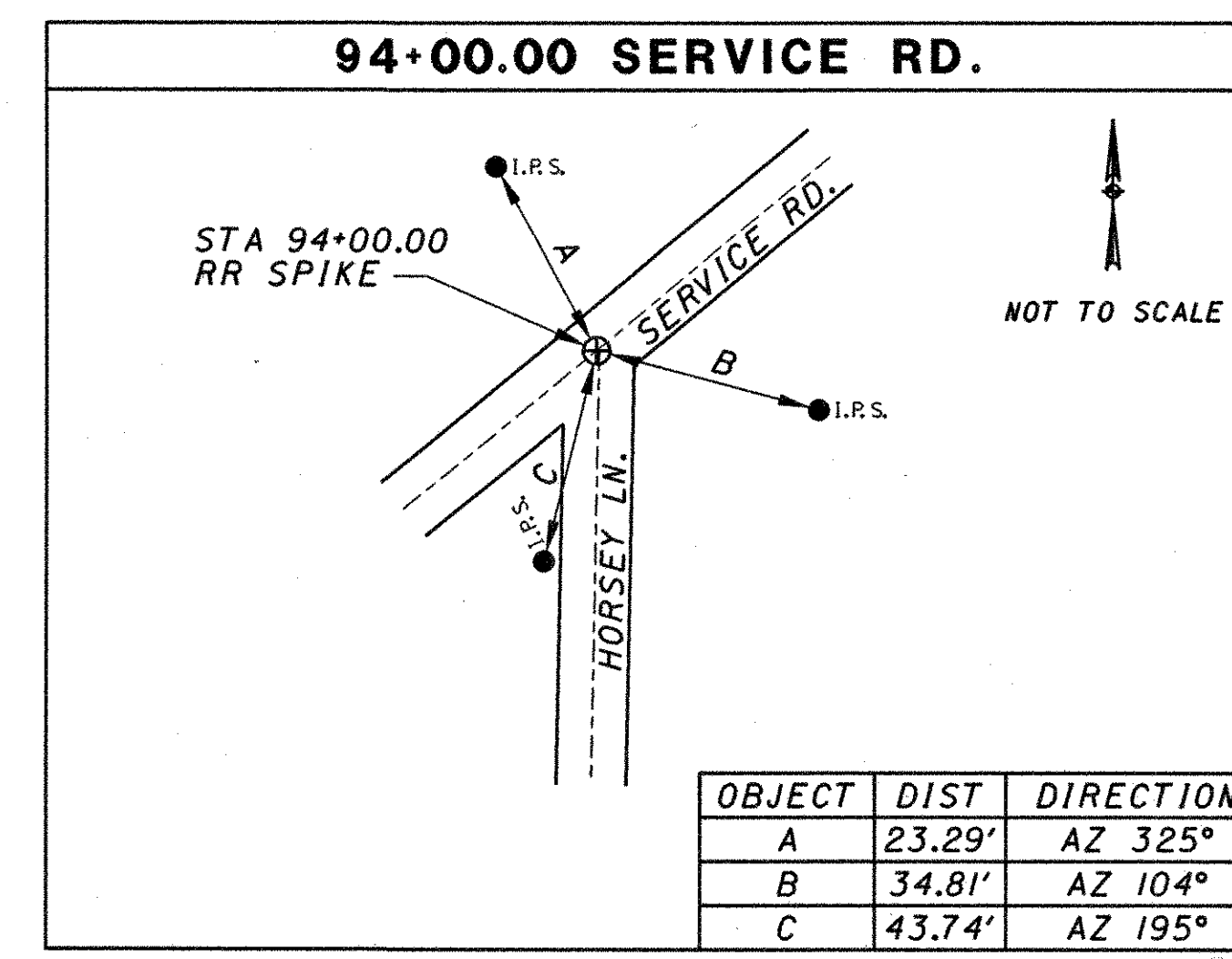
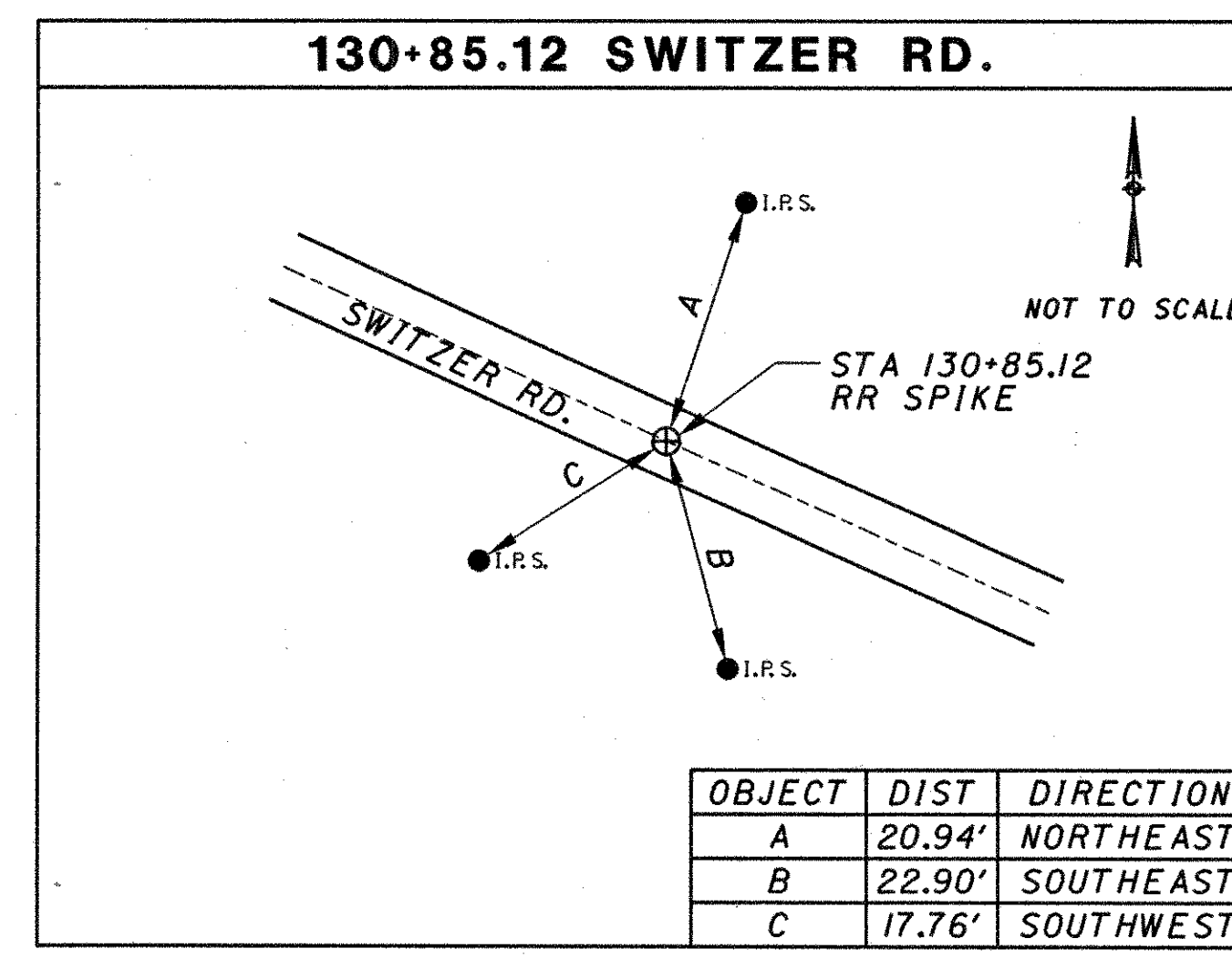
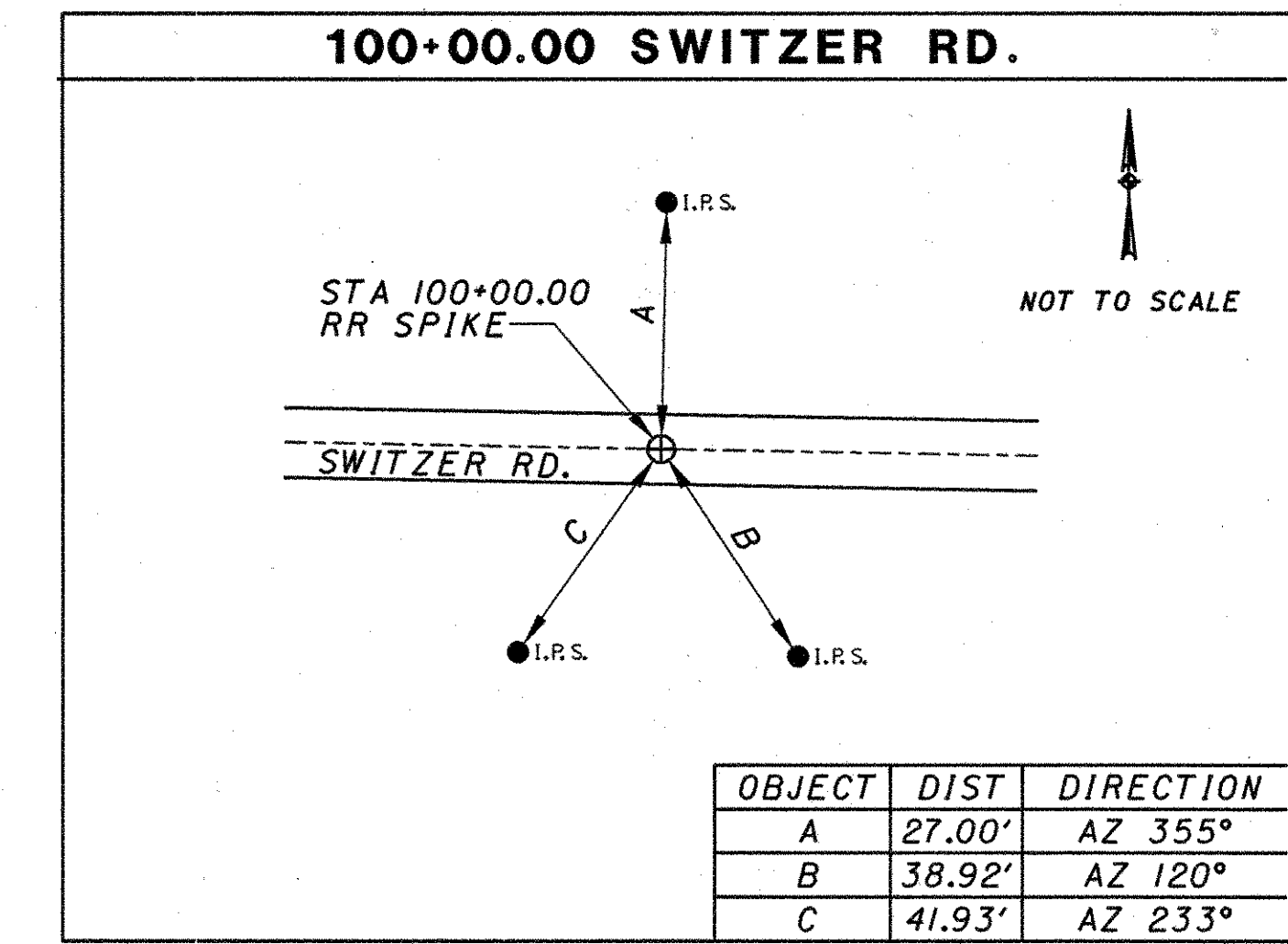
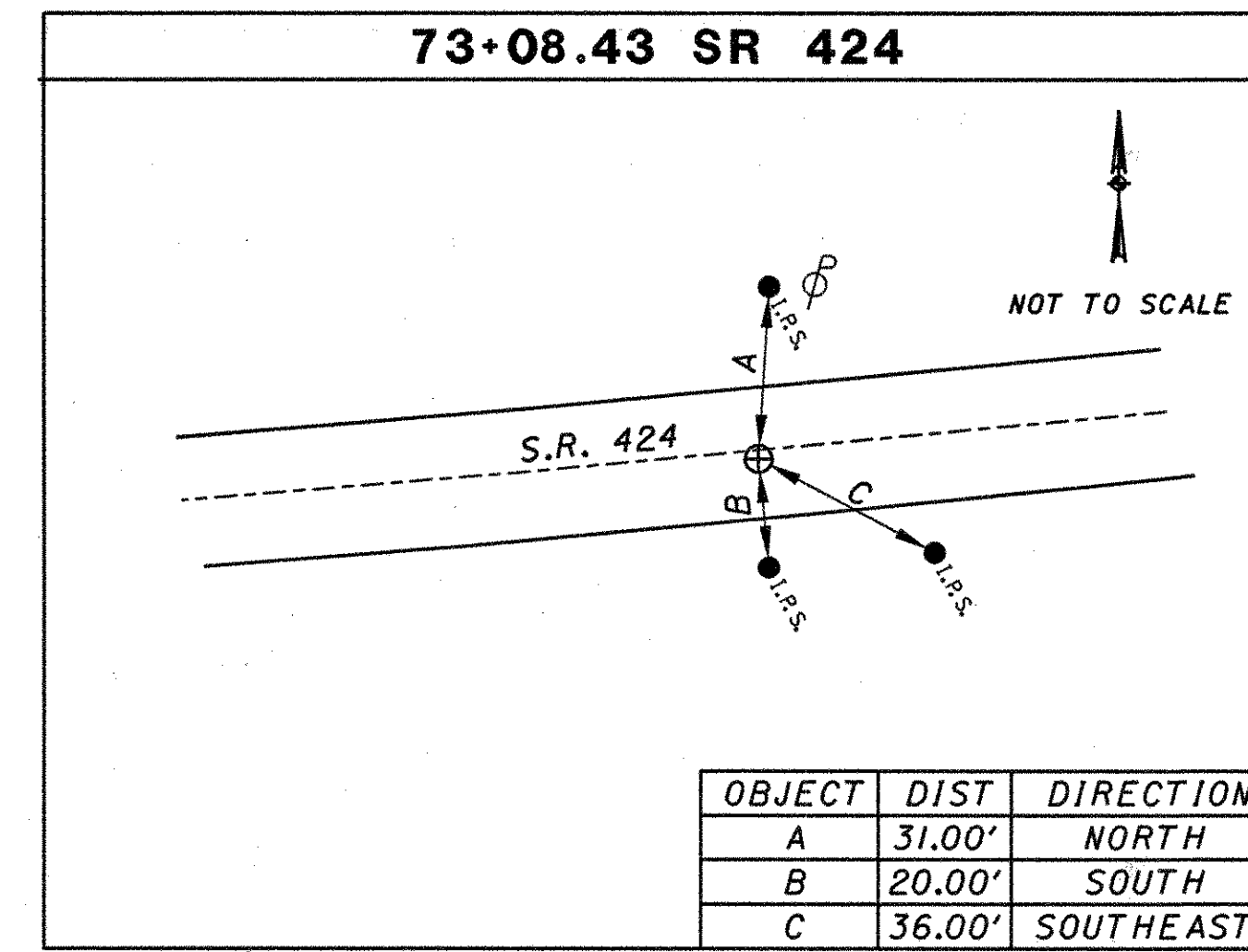
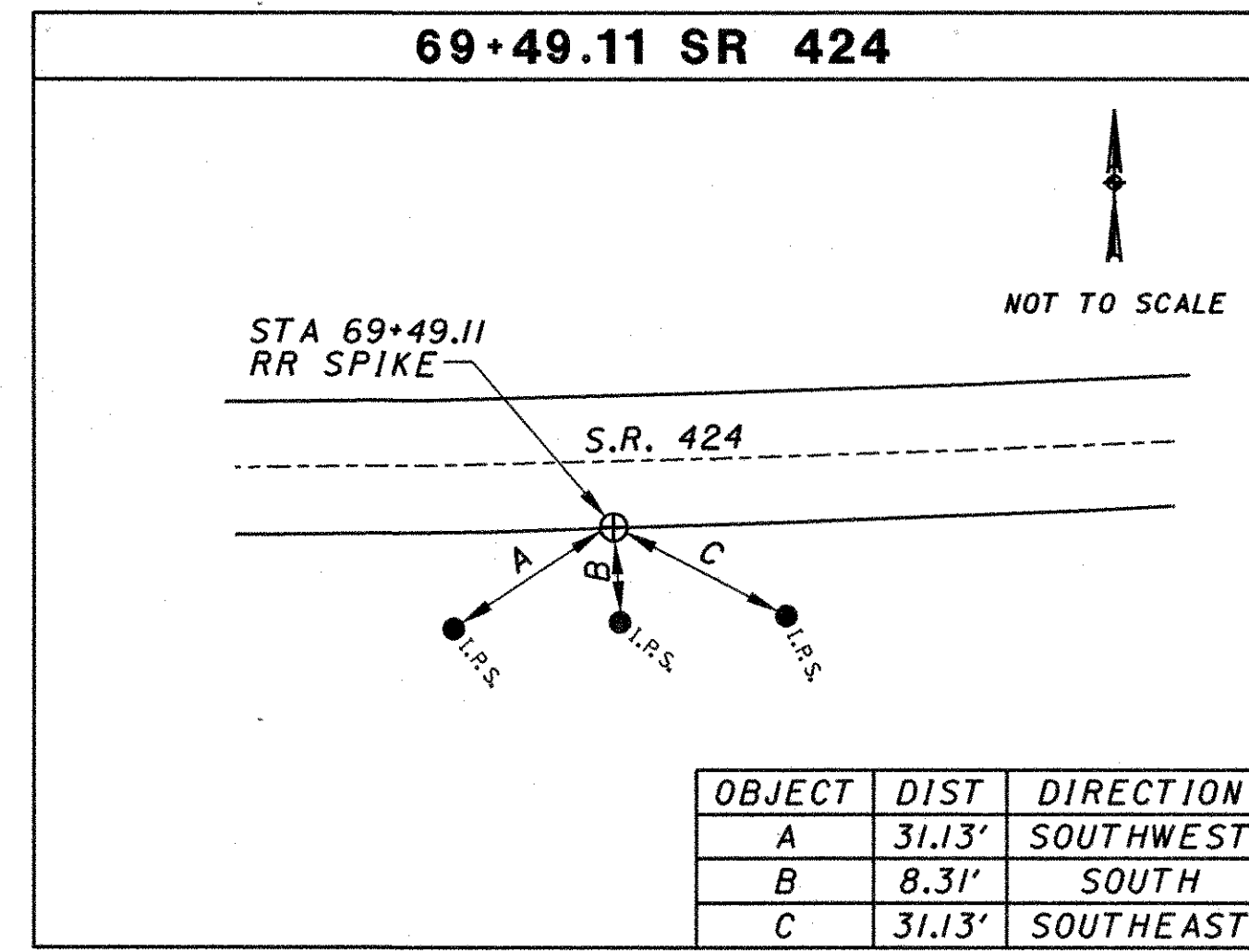
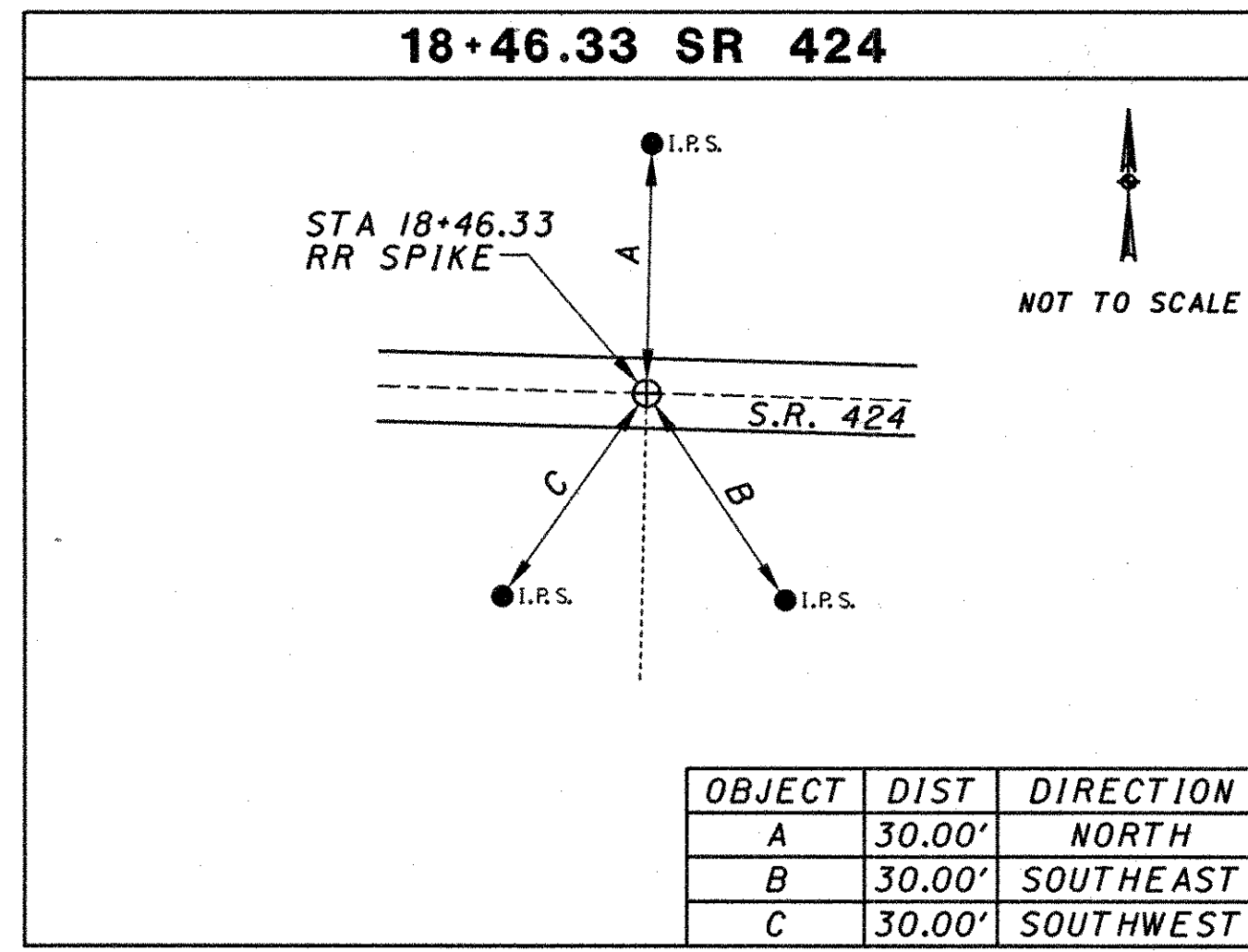
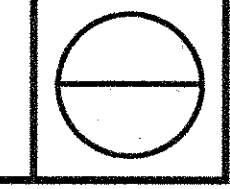
PAU/DEF-24-0.00/0.00

35/52

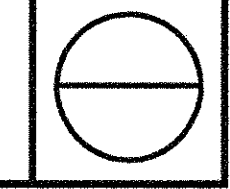




NOTE:
FOR COORDINATES SEE SHEET 32.



NOTE:
FOR COORDINATES SEE SHEET 32.



24-1101

NOT TO SCALE

THE MONUMENT IS LOCATED IN THE MEDIAN OF U.S. 24 APPROXIMATELY 2000' WEST OF CARPENTER DRIVE, 103' WEST OF THE E.O.P. AT THE LANE SPLIT, 10' SOUTH OF E.O.P. OF WESTBOUND LANE, 10' NORTH OF THE E.O.P. OF EASTBOUND LANE. THIS 3/4" 3-D MONUMENT ROD IS DRIVEN TO 12'.

OBJECT	DIST	DIRECTION
A	57.45'	NW
B	56.18'	SW
C	32.24'	E

24-1102

NOT TO SCALE

THE MONUMENT IS LOCATED IN THE MEDIAN OF U.S. 24 JUST EAST OF S.R. 66 EXIT, 14.9' NORTH OF EASTBOUND E.O.P. AND 46.5' SOUTH OF WESTBOUND E.O.P. THIS 3/4" 3-D MONUMENT ROD IS DRIVEN TO 18'.

OBJECT	DIST	DIRECTION
A	32.41'	W
B	18.21'	N
C	32.33'	E
D	154.9'	W

24-1103
STA. 605+03.91, 77.60' LT.

NOT TO SCALE

THE MONUMENT IS LOCATED AT THE U.S. 24 WESTBOUND AND S.R. 66 INTERCHANGE, 33' SOUTH OF THE WESTBOUND ENTRANCE RAMP AND 21' NORTH OF THE E.O.P. OF WESTBOUND U.S. 24. THIS 3/4" 3-D MONUMENT IS DRIVEN TO 15'.

OBJECT	DIST	DIRECTION
A	32.25'	W
B	29.77'	N
C	9.33'	S
D	165'	W

24-1104
STA. 591+14.96, 77.08' LT.

NOT TO SCALE

THE MONUMENT IS LOCATED ON U.S. 24 WESTBOUND, 255' EAST OF MILE MARKER 11, 22' NORTH OF THE E.O.P. THIS 3/4" 3-D MONUMENT IS DRIVEN TO 18'.

OBJECT	DIST	DIRECTION
A	36.57'	W
B	7.32'	S
C	18.24'	E
D	255'	W
E	40'	N

24-1105
STA. 565+43.99, 85.44' LT.

NOT TO SCALE

THE MONUMENT IS LOCATED AT THE INTERCHANGE OF U.S. 24 AND S.R. 18, 35.4' NORTH OF THE WESTBOUND U.S. 24 E.O.P. AND 22' SOUTH OF THE S.R. 18 EXIT RAMP E.O.P.. THIS 3/4" 3-D MONUMENT DRIVEN TO 15.5'.

OBJECT	DIST	DIRECTION
A	29.84'	W
B	14.4'	N
C	17.24'	SE

24-1106
STA. 550+51.57, 0.54' RT.

NOT TO SCALE

THE MONUMENT IS LOCATED IN THE MEDIAN OF U.S. 24, APPROXIMATELY 1000' WEST OF THE S.R. 15/18 OVERPASS AND 30' SOUTH OF THE WESTBOUND E.O.P. AND 33' NORTH OF THE EASTBOUND E.O.P.. THIS 3/4" 3-D MONUMENT IS DRIVEN TO 13.3'.

OBJECT	DIST	DIRECTION
A	19.3'	NW
B	35.11'	NE
C	18.62'	SE
D	15'	SW

24-1107
STA. 500+14.65, 386.20' LT.

NOT TO SCALE

THE MONUMENT IS LOCATED ON SWITZER RD. APPROXIMATELY 75' SOUTH OF THE INTERSECTION OF HALLER ST., 10' EAST OF THE E.O.P.. THIS 3/4" 3-D MONUMENT IS DRIVEN TO 16'.

OBJECT	DIST	DIRECTION
A	40.15'	S
B	28.89'	N
C	43.03'	E
D	67'	S
E	77'	N

24-1108
STA. 510+81.12, 1364.46' RT.

NOT TO SCALE

THE MONUMENT IS LOCATED ON WEST HIGH ST. APPROXIMATELY 0.25 MILES SOUTH OF U.S. 24, 6.3' SOUTH OF THE E.O.P.. THIS 3/4" 3-D MONUMENT IS DRIVEN TO 11.5'.

OBJECT	DIST	DIRECTION
A	48.76'	NW
B	35.28'	NE
C	49.33'	SE
D	35.4'	W

24-1109
STA. 1895+15.97, 922.35' RT.

NOT TO SCALE

THE MONUMENT IS LOCATED ON S.R. 424 AT THE ODOT GARAGE, 19.1' NORTH OF THE E.O.P. THIS 3/4" 3-D MONUMENT IS DRIVEN TO 23'.

OBJECT	DIST	DIRECTION
A	46.90'	W
B	36.50'	N
C	37.51'	E
D	33.5'	W
E	60.4'	N

24-1110
STA. 1877+36.49, 1179.57' LT.

NOT TO SCALE

THE MONUMENT IS LOCATED ON U.S. 24 APPROXIMATELY 1200' WEST OF THE INTERSECTION OF S.R. 424, 13' NORTH OF THE E.O.P.. THIS 3/4" 3-D MONUMENT IS DRIVEN TO 11'.

OBJECT	DIST	DIRECTION
A	26.95'	W
B	27.68'	N
C	34.07'	E
D	20'	N
E	23'	W

24-1111
STA. 1811+78.66, 787.47' LT.

NOT TO SCALE

THE MONUMENT IS LOCATED ON KROUSE RD. APPROXIMATELY 0.2 MILES NORTH OF THE R/R TRACKS, 5' WEST OF THE E.O.P.. THIS 3/4" 3-D MONUMENT IS DRIVEN TO 19.5'.

OBJECT	DIST	DIRECTION
A	39.17'	S
B	41.20'	N
C	29.78'	E
D	15'	SW

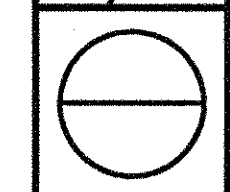
24-1112
STA. 1802+49.98, 1028.12' RT.

NOT TO SCALE

THE MONUMENT IS LOCATED ON KROUSE RD. APPROXIMATELY 0.15 MILES SOUTH OF THE R/R CROSSING, 4.4' WEST OF THE E.O.P.. THE 3/4" 3-D MONUMENT IS DRIVEN TO 19.5'.

OBJECT	DIST	DIRECTION
A	46.59'	S
B	48.13'	N
C	29.13'	E
D	45'	S

NOTE:
FOR COORDINATES SEE SHEETS 50-52.



24-1113
STA. 1753+97.75, 971.89' LT.

NOT TO SCALE

THE MONUMENT IS LOCATED ON ASHWOOD RD. APPROXIMATELY 0.30 MILES NORTH OF THE INTERSECTION OF COUNTY LINE RD., 10.2' WEST OF THE E.O.P.. THIS 3/4" 3-D MONUMENT IS DRIVEN TO 12'.

OBJECT	DIST	DIRECTION
A	41.78'	S
B	27.83'	N
C	22.08'	E
D	112'	W
E	46.2'	SW

24-1114
STA. 1747+54.72, 988.65' RT.

NOT TO SCALE

THE MONUMENT IS LOCATED IN THE NE QUADRANT OF THE INTERSECTION OF POWERS RD. AND ASHWOOD RD., 3' EAST OF THE E.O.P. OF ASHWOOD RD. AND 45' NORTH OF THE E.O.P. OF POWERS RD.. THIS 3/4" 3-D MONUMENT IS DRIVEN TO 18'.

OBJECT	DIST	DIRECTION
A	25.91'	W
B	94.72'	SW
C	37.06'	S
D	45'	N

24-1115
STA. 1726+02.38, 300.50' RT.

NOT TO SCALE

THE MONUMENT IS LOCATED ON COUNTY LINE RD. APPROXIMATELY 0.6 MILES EAST OF THE INTERSECTION OF TWP. RD. 143, 5' NORTH OF THE E.O.P.. THIS 3/4" 3-D MONUMENT IS DRIVEN TO 29'.

OBJECT	DIST	DIRECTION
A	30.91'	W
B	26.52'	S
C	44.98'	E
D	57'	E
E	200'	W

24-1116
STA. 1709+52.31, 261.19' LT.

NOT TO SCALE

THE MONUMENT IS LOCATED ON COUNTY LINE RD. APPROXIMATELY 0.2 MILES EAST OF THE INTERSECTION OF C-143, 5.3' NORTH OF THE E.O.P.. THIS 3/4" 3-D MONUMENT IS DRIVEN TO 24'.

OBJECT	DIST	DIRECTION
A	38.25'	W
B	28.62'	S
C	37.71'	E
D	29.1'	NW

24-1117
STA. 1696+67.91, 595.34' LT.

NOT TO SCALE

THE MONUMENT IS LOCATED ON C-143 APPROXIMATELY 70' SOUTH OF THE INTERSECTION OF COUNTY LINE RD., 12.2' EAST OF THE C. OF C-143. THIS 3/4" 3-D MONUMENT IS DRIVEN TO 18'.

OBJECT	DIST	DIRECTION
A	53.31'	NW
B	26.53'	N
C	39.42'	S
D	19.9'	NE
E	37.4'	NW

24-1118
STA. 1690+79.46, 1154.51' RT.

NOT TO SCALE

THE MONUMENT IS LOCATED ON WHETSTONE RD. APPROXIMATELY 1800' SOUTH OF THE INTERSECTION OF COUNTY LINE RD., 3.5' EAST OF THE E.O.P.. THIS 3/4" 3-D MONUMENT IS DRIVEN TO 27'.

OBJECT	DIST	DIRECTION
A	25.56'	W
B	36.72'	N
C	41.56'	S
D	98'	N
E	185'	S

24-1119
STA. 1640+03.89, 843.17' LT.

NOT TO SCALE

THE MONUMENT IS LOCATED ON TWP. RD. 139 APPROXIMATELY 0.3 MILES SOUTH OF THE INTERSECTION OF TWP. RD. 8, 3' WEST OF THE E.O.P.. THIS 3/4" 3-D MONUMENT IS DRIVEN TO 24'.

OBJECT	DIST	DIRECTION
A	29.77'	S
B	44.25'	N
C	20.75'	E
D	318'	S

24-1120
STA. 1634+11.84, 915.62' RT.

NOT TO SCALE

THE MONUMENT IS LOCATED ON TWP. RD. 139 APPROXIMATELY 0.10 MILES SOUTH OF THE RAILROAD CROSSING, 4.7' WEST OF THE E.O.P.. THIS 3/4" 3-D MONUMENT IS DRIVEN TO 21'.

OBJECT	DIST	DIRECTION
A	44.95'	S
B	49.79'	N
C	22.34'	E
D	13'	SW
E	230'	N

24-1121
STA. 1577+45.62, 952.60' RT.

NOT TO SCALE

THE MONUMENT IS LOCATED IN THE NW QUADRANT OF THE INTERSECTION OF C-133 AND C-232, 13.3' WEST OF THE C. OF C-133 AND 82.4' NORTH OF THE C. OF C-232. THIS 3/4" 3-D MONUMENT IS DRIVEN TO 21'.

OBJECT	DIST	DIRECTION
FIELD	47.14'	S
B	45.35'	N
C	26.24'	E
D	103.5'	N

24-1122
STA. 1583+80.78, 914.95' LT.

NOT TO SCALE

THE MONUMENT IS LOCATED ON C-133 APPROXIMATELY 2000' NORTH OF C-232, 3' WEST OF THE E.O.P.. THIS 3/4" 3-D MONUMENT IS DRIVEN TO 21'.

OBJECT	DIST	DIRECTION
A	31.81'	S
B	45.25'	N
C	24.18'	E
D	138'	N
E	89'	S

24-1123
STA. 1567+50.01, 696.68' RT.

NOT TO SCALE

THE MONUMENT IS LOCATED ON C-232 APPROXIMATELY 550' WEST OF THE INTERSECTION OF C-133, 3' NORTH OF THE E.O.P.. THIS 3/4" 3-D MONUMENT IS DRIVEN TO 22'.

OBJECT	DIST	DIRECTION
A	53.8'	W
B	26.68'	S
C	50.36'	E
D	37'	S

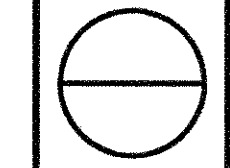
24-1124
STA. 1541+53.88, 172.54' LT.

NOT TO SCALE

THE MONUMENT IS LOCATED ON C-232 APPROXIMATELY 0.3 MILES EAST OF THE INTERSECTION OF C-123, 4' NORTH OF THE E.O.P.. THIS 3/4" 3-D MONUMENT IS DRIVEN TO 21'.

OBJECT	DIST	DIRECTION
A	31.41'	W
B	28.88'	S
C	51.31'	E
D	35.8'	S
E	98'	E

NOTE:
FOR COORDINATES SEE SHEETS 50-52.



24-1125
STA. 1534+68.30, 402.78' LT.

FIELD

C-123

C-232

POLE #09

FIELD

NOT TO SCALE

THE MONUMENT IS LOCATED ON C-232 APPROXIMATELY 700' EAST OF THE INTERSECTION OF C-123, 12.9' NORTH OF THE ϕ OF C-232. THIS 3/4" 3-D MONUMENT IS DRIVEN TO 20'.

OBJECT	DIST	DIRECTION
A	28.89'	W
B	30.84'	S
C	49.75'	E
D	45.2'	SE

24-1126
STA. 1505+27.54, 1345.67' LT.

NOT TO SCALE

THE MONUMENT IS LOCATED ON C-232 APPROXIMATELY 2000' WEST OF THE INTERSECTION OF C-123, 15' SOUTH OF THE ϕ OF C-232. THIS 3/4" 3-D MONUMENT IS DRIVEN TO 21'.

POLE #14

C-232

24-1126

OBJECT	DIST	DIRECTION
A	50.88'	W
B	26.51'	N
C	34.90'	E
D	58.5'	NW

24-1127
STA. 1521+51.50, 1313.16' RT.

NOT TO SCALE

GRAVEL DRIVE

DRAIN

BEAN FIELD

C-123

C-228

POST

24-1127

THE MONUMENT IS LOCATED ON C-123 APPROXIMATELY 0.1 MILES NORTH OF THE INTERSECTION OF C-228, 5.3' EAST OF THE E.O.P.. THIS 3/4" 3-D MONUMENT IS DRIVEN TO 15'.

OBJECT	DIST	DIRECTION
A	24.80'	W
B	29.49'	N
C	56.38'	S
D	41.3'	NE
E	66'	N
F	115'	SE

24-1128
STA. 1529+49.63, 974.83' LT.

FIELD

C-123

C-232

24-1128

THE MONUMENT IS LOCATED ON C-123 APPROXIMATELY 450' NORTH OF THE INTERSECTION OF C-232, 7.9' EAST OF THE E.O.P.. THIS 3/4" 3-D MONUMENT IS DRIVEN TO 18'.

NOT TO SCALE

OBJECT	DIST	DIRECTION
A	27.96'	W
B	32.11'	N
C	52.69'	S
D	81.4'	SE

24-1129
STA. 1472+05.99, 901.77' LT.

FIELD

DRIVE

OLD FARM HOUSE

FIELD

DITCH

24-1129

NOT TO SCALE

THE MONUMENT IS LOCATED ON C-115 APPROXIMATELY 1400' NORTH OF THE INTERSECTION OF C-228, 19.5' WEST OF THE E.O.P.. THIS 3/4" 3-D MONUMENT IS DRIVEN TO 20'.

OBJECT	DIST	DIRECTION
A	56.31'	S
B	31.86'	N
C	34.82'	E
D	98.2'	SE

24-1130
STA. 1469+38.77, 1058.50' RT.

NOT TO SCALE

THE MONUMENT IS LOCATED ON C-115 APPROXIMATELY 700' SOUTH OF THE INTERSECTION OF C-228, 14.8' WEST OF THE ϕ OF C-115. THIS 3/4" 3-D MONUMENT IS DRIVEN TO 21'.

C-115

C-228

OBJECT	DIST	DIRECTION
A	54.78'	S
B	34.93'	N
C	28.68'	E
D	96'	NE

24-1131
STA. 1408+34.74, 790.64' RT.

NEW METAL BLDG.

GRASS DRIVE

O.H. ELEC.

24-1131

FIELD/GRASS DRAG STRIP

WOODED AREA

NOT TO SCALE

THE MONUMENT IS LOCATED ON C-224 APPROXIMATELY 0.8 MILES EAST OF THE INTERSECTION OF S.R. 127, 4.4' SOUTH OF THE E.O.P.. THIS 3/4" 3-D MONUMENT IS DRIVEN TO 19'.

OBJECT	DIST	DIRECTION
A	51.26'	W
B	25.56'	N
C	32.37'	E
D	87'	NW

24-1132
STA. 1389+56.50, 778.34' LT.

CORN FIELD

POND

RES. DRIVE

C-227

C-224

24-1132

NOT TO SCALE

THE MONUMENT IS LOCATED ON C-227 APPROXIMATELY 0.3 MILES EAST OF THE INTERSECTION OF S.R. 126, 4.1' NORTH OF THE E.O.P.. THIS 3/4" 3-D MONUMENT IS DRIVEN TO 21'.

OBJECT	DIST	DIRECTION
A	50.48'	W
B	24.47'	S
C	40.53'	E
D	54'	SE
E	51.5'	NE

24-1133
STA. 1374+74.17, 939.15' LT.

FIELD

T-224

C-224

S.R. 127

24-1133

NOT TO SCALE

THE MONUMENT IS LOCATED ON S.R. 127 APPROXIMATELY 57' SOUTH OF THE INTERSECTION OF T-224, 29.9' EAST OF THE ϕ OF S.R. 127. THIS 3/4" 3-D MONUMENT IS DRIVEN TO 21'.

OBJECT	DIST	DIRECTION
A	38.89'	W
B	29.25'	N
C	36.14'	S
D	14.3'	SE

24-1134
STA. 1366+71.05, 1068.66' RT.

RES. DRIVE

POLE #336-29

S.R. 127

24-1134

NOT TO SCALE

THE MONUMENT IS LOCATED ON S.R. 127 APPROXIMATELY 300' NORTH OF THE INTERSECTION OF C-216, 23.8' EAST OF THE ϕ OF S.R. 127. THIS 3/4" 3-D MONUMENT IS DRIVEN TO 21'.

OBJECT	DIST	DIRECTION
A	43.19'	NE
B	8.49'	E
C	29.26'	SE
D	23.9'	NE

24-1135
STA. 1349+15.36, 442.39' RT.

FIELD

O.H. TEL.

C-216

O.H. ELEC.

POLE #1 1000-233

POLE #2 334 31

24-1135

NOT TO SCALE

THE MONUMENT IS LOCATED ON C-216 APPROXIMATELY 0.4 MILES WEST OF THE INTERSECTION OF S.R. 27, 3.6' NORTH OF THE E.O.P.. THIS 3/4" 3-D MONUMENT IS DRIVEN TO 21'.

OBJECT	DIST	DIRECTION
A	49.05'	W
B	27.88'	S
C	33.19'	E
D	68.2'	E
E	38.2'	S

24-1136
STA. 1322+28.60, 1043.74' LT.

FIELD

TEL. POLE #545-550

C-216

S.R. 27

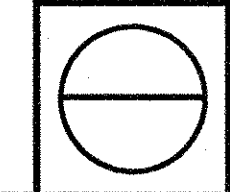
24-1136

NOT TO SCALE

THE MONUMENT IS LOCATED ON C-216 APPROXIMATELY 40' EAST OF THE R/R CROSSING, ON THE NORTH SIDE OF THE RD. THIS 3/4" 3-D MONUMENT IS DRIVEN TO 17'.

OBJECT	DIST	DIRECTION
A	59.90'	SW
B	24.32'	S
C	45.20'	E
D	27.8'	S
E	43'	E

NOTE:
FOR COORDINATES SEE SHEETS 50-52.



24-1137
STA. 1315+11.13, 911.09' LT.

NOT TO SCALE

THE MONUMENT IS LOCATED ON C-105 APPROXIMATELY 500' SOUTH OF THE INTERSECTION OF T-216, 13.3' WEST OF THE C. OF C-105. THIS 3/4" 3-D MONUMENT IS DRIVEN TO 21'.

OBJECT	DIST	DIRECTION
A	30.51'	S
B	50.70'	N
C	27.62'	E
D	70.7'	NW

24-1138
STA. 1307+91.78, 1002.34' RT.

NOT TO SCALE

THE MONUMENT IS LOCATED ON C-105 APPROXIMATELY 175' NORTH OF THE INTERSECTION OF C-206, 14.5' WEST OF THE C. OF C-105. THIS 3/4" 3-D MONUMENT IS DRIVEN TO 18'.

OBJECT	DIST	DIRECTION
A	46.64'	S
B	45.08'	N
C	26.61'	E
D	128.5'	S

24-1139
STA. 1233+28.34, 937.63' LT.

NOT TO SCALE

THE MONUMENT IS LOCATED ON C-87 APPROXIMATELY 1200' NORTH OF THE INTERSECTION OF C-206, 3.3' WEST OF THE E.O.P.. THIS 3/4" 3-D MONUMENT IS DRIVEN TO 21'.

OBJECT	DIST	DIRECTION
A	45.54'	S
B	30.70'	N
C	22.76'	E
D	10.6'	N
E	19.7'	N

24-1140
STA. 1226+40.52, 1059.23' RT.

NOT TO SCALE

THE MONUMENT IS LOCATED ON C-87 APPROXIMATELY 0.2 MILES SOUTH OF THE INTERSECTION OF C-206, 5.7' EAST OF THE E.O.P.. THIS 3/4" 3-D MONUMENT IS DRIVEN TO 16'.

OBJECT	DIST	DIRECTION
A	25.94'	W
B	26.62'	N
C	44.75'	S
D	64.6'	SW
E	92.1'	NE

24-1141
STA. 1209+18.80, 444.07' LT.

NOT TO SCALE

THE MONUMENT IS LOCATED ON C-206 APPROXIMATELY 650' WEST OF THE R/R CROSSING, 13.7' SOUTH OF THE C. OF C-206. THIS 3/4" 3-D MONUMENT IS DRIVEN TO 18'.

OBJECT	DIST	DIRECTION
A	46.28'	W
B	24.34'	N
C	22.18'	E
D	23'	SE
E	12.6	SW

24-1142
STA. 1232+18.94, 352.84' RT.

NOT TO SCALE

THE MONUMENT IS LOCATED ON C-206 APPROXIMATELY 300' EAST OF THE INTERSECTION OF C-87, 13' SOUTH OF THE C. OF C-206. THIS 3/4" 3-D MONUMENT IS DRIVEN TO 16'.

OBJECT	DIST	DIRECTION
A	54.10'	W
B	24.13'	N
C	26.51'	E
D	53'	W
E	64'	NW

24-1143
STA. 1176+73.85, 881.01' LT.

NOT TO SCALE

THE MONUMENT IS LOCATED ON T-83 APPROXIMATELY 600' SOUTH OF THE INTERSECTION OF C-206, 3.9' WEST OF THE E.O.P.. THIS 3/4" 3-D MONUMENT DRIVEN TO 21'.

OBJECT	DIST	DIRECTION
A	49.52'	S
B	42.88'	N
C	23.09'	E
D	47'	N

24-1144
STA. 1169+97.38, 960.31' RT.

NOT TO SCALE

THE MONUMENT IS LOCATED ON T-83 APPROXIMATELY 0.4 MILES SOUTH OF THE INTERSECTION OF C-206, 4.4' WEST OF THE E.O.P.. THIS 3/4" 3-D MONUMENT IS DRIVEN TO 18'.

OBJECT	DIST	DIRECTION
A	31.34'	S
B	12.06'	N
C	22.88'	E
D	101'	SE
E	15'	SW

24-1145
STA. 1106+18.88, 848.84' LT.

NOT TO SCALE

THE MONUMENT IS LOCATED ON T-69 APPROXIMATELY 500' NORTH OF R/R TRACKS, 11.1' EAST OF THE E.O.P.. THIS 3/4" 3-D MONUMENT IS DRIVEN TO 18'.

OBJECT	DIST	DIRECTION
A	22.60'	W
B	36.03'	N
C	44.46'	S
D	89.3'	NW
E	39.5'	SW

24-1146
STA. 1099+82.74, 825.59' RT.

NOT TO SCALE

THE MONUMENT IS LOCATED ON T-69 APPROXIMATELY 1100' SOUTH OF THE R/R CROSSING, 12.5' WEST OF THE C. OF T-69. THIS 3/4" 3-D MONUMENT IS DRIVEN TO 21'.

OBJECT	DIST	DIRECTION
A	30.28'	S
B	27.89'	N
C	23.80'	E
D	43.5'	S
E	45.5'	SE

24-1147
STA. 1055+73.73, 755.62' RT.

NOT TO SCALE

THE MONUMENT IS LOCATED IN THE NW QUADRANT OF THE INTERSECTION OF T-16 AND C-180. THIS 3/4" 3-D MONUMENT IS DRIVEN TO 18'.

OBJECT	DIST	DIRECTION
A	35.23'	S
B	37.10'	N
C	21.47'	E
D	39.4'	S
E	26'	SE

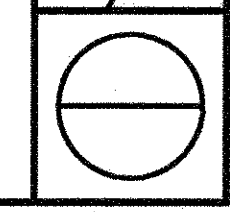
24-1148
STA. 1044+57.67, 1997.66' RT.

NOT TO SCALE

THE MONUMENT IS LOCATED ON T-61 APPROXIMATELY 0.3 MILES SOUTH OF THE INTERSECTION OF C-180, 5' WEST OF THE E.O.P. AND 200' +/- SE OF RESIDENCE DRIVE #14530. THIS 3/4" 3-D MONUMENT IS DRIVEN TO 18'.

OBJECT	DIST	DIRECTION
A	83.61'	S
B	41.81'	N
C	24.68'	E

NOTE:
FOR COORDINATES SEE SHEETS 50-52.



24-1149
STA. 1044+08.99, 398.78' RT.

FIELD

NOT TO SCALE

THE MONUMENT IS LOCATED ON C-180 APPROXIMATELY 1200' WEST OF THE INTERSECTION OF T-61, 12.3' NORTH OF THE C. OF C-180. THIS 3/4" 3-D MONUMENT IS DRIVEN TO 18'.

OBJECT	DIST	DIRECTION
A	34.22'	W
B	32.73'	E
C	26.98'	S
D	23.5'	NW

24-1150
STA. 1025+55.52, 527.25' LT.

BARN

32" MAPLE

BARN DRIVE

FIELD

NOT TO SCALE

THE MONUMENT IS LOCATED ON C-180 APPROXIMATELY 3000' WEST OF THE INTERSECTION OF T-61, 12' NORTH OF THE C. OF C-180. THIS 3/4" 3-D MONUMENT IS DRIVEN TO 18'.

OBJECT	DIST	DIRECTION
A	35.76'	SW
B	24.41'	S
C	28.76'	E
D	20'	N
E	25'	W

24-1151
STA. 995+66.38, 773.28' RT.

C-176

FIELD

NOT TO SCALE

THE MONUMENT IS LOCATED ON C-176 APPROXIMATELY 0.25 MILES EAST OF THE INTERSECTION OF TWP. RD. 51, 2.5' SOUTH OF THE E.O.P.. THIS 3/4" 3-D MONUMENT IS DRIVEN TO 19'.

OBJECT	DIST	DIRECTION
A	46.21'	W
B	25.82'	N
C	34.29'	E
D	38'	NW

24-1152
STA. 976+18.26, 1119.79' LT.

C-176

FIELD

NOT TO SCALE

THE MONUMENT IS LOCATED ON C-176 APPROXIMATELY 0.6 MILES EAST OF THE INTERSECTION OF C-43, 10.5' SOUTH OF THE E.O.P.. THIS 3/4" 3-D MONUMENT IS DRIVEN TO 19'.

OBJECT	DIST	DIRECTION
A	43.75'	W
B	33.54'	N
C	51.82'	E
D	448'	E

24-1153
STA. 927+44.59, 926.24' LT.

FIELD

NOT TO SCALE

THE MONUMENT IS LOCATED ON C-43 APPROXIMATELY 2000' NORTH OF THE INTERSECTION OF T-162, 12.2' EAST OF THE C. OF C-43. THIS 3/4" 3-D MONUMENT IS DRIVEN TO 21'.

OBJECT	DIST	DIRECTION
A	23.94'	W
B	31.03'	N
C	41.74'	S
D	300'	SW

24-1154
STA. 921+80.55, 973.14' RT.

POLE #379-131

FIELD

NOT TO SCALE

THE MONUMENT IS LOCATED ON C-43 APPROXIMATELY 1200' NORTH OF THE INTERSECTION OF T-162, 11' WEST OF THE C. OF C-43. THIS 3/4" 3-D MONUMENT IS DRIVEN TO 18'.

OBJECT	DIST	DIRECTION
A	34.96'	S
B	53.55'	N
C	24.10'	E
D	59'	NW

24-1155
STA. 901+68.77, 677.66' RT.

S.R. 49

FIELD

NOT TO SCALE

THE MONUMENT IS LOCATED ON S.R. 49 APPROXIMATELY 0.2 MILES NORTH OF THE INTERSECTION OF C-162, 13' EAST OF THE E.O.P.. THIS 3/4" 3-D MONUMENT IS DRIVEN TO 19'.

OBJECT	DIST	DIRECTION
A	43.08'	W
B	27.10'	N
C	18.96'	S
D	79'	NE
E	37'	SW

24-1156
STA. 899+92.87, 902.87' LT.

POLE #379-91

CHURCH CONSTRUCTION

CHURCH DRIVE

FIELD

NOT TO SCALE

THE MONUMENT IS LOCATED ON S.R. 49, APPROXIMATELY 2200' NORTH OF THE INTERSECTION OF TWP. RD. 162, 8.5' EAST OF THE E.O.P.. THIS 3/4" 3-D MONUMENT IS DRIVEN TO 19'.

OBJECT	DIST	DIRECTION
A	61.02'	SW
B	42.86'	N
C	44.58'	S
D	85'	NE
E	97.5'	S

24-1157
STA. 869+80.18, 997.87' RT.

FIELD

NOT TO SCALE

THE MONUMENT IS LOCATED ON T-33 APPROXIMATELY 300' NORTH OF THE INTERSECTION OF T-162, 12.5' EAST OF THE C. OF T-33. THIS 3/4" 3-D MONUMENT IS DRIVEN TO 24'.

OBJECT	DIST	DIRECTION
A	25.82'	W
B	38.50'	N
C	53.66'	S
D	73.5'	S

24-1158
STA. 871+89.00, 1177.62' LT.

BARN DRIVE

BARN

SILO

GRAVEL DRIVE

FIELD

NOT TO SCALE

THE MONUMENT IS LOCATED ON T-33 APPROXIMATELY 400' SOUTH OF THE ANTWERP CITY LIMITS, 12' EAST OF THE C. OF T-33. THIS 3/4" 3-D MONUMENT IS DRIVEN TO 24'.

OBJECT	DIST	DIRECTION
A	24.12'	W
B	38.56'	N
C	36.59'	S
D	26.8'	SE
E	56'	N

24-1159
STA. 818+52.02, 1032.09' LT.

#378-71

CORN FIELD

O.H.E.

FIELD

NOT TO SCALE

THE MONUMENT IS LOCATED ON C-21 APPROXIMATELY 550' SOUTH OF THE INTERSECTION OF T-61, 7.3' EAST OF THE E.O.P.. THIS 3/4" 3-D MONUMENT IS DRIVEN TO 21'.

OBJECT	DIST	DIRECTION
A	28.15'	W
B	24.52'	N
C	51.14'	S
D	58'	W

24-1160
STA. 815+88.75, 955.35' RT.

"CR21"

CARSONITE RD. MARKER

CULTIVATED FIELD

CLOVER FIELD

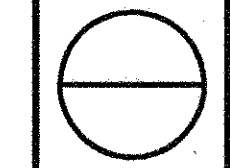
FIELD

NOT TO SCALE

THE MONUMENT IS LOCATED ON C-21 APPROXIMATELY 250' SOUTH OF THE INTERSECTION OF C-162, 4' EAST OF THE E.O.P.. THIS 3/4" 3-D MONUMENT IS DRIVEN TO 19'.

OBJECT	DIST	DIRECTION
A	25.48'	W
B	43.23'	N
C	42.96'	S
D	74.4'	N
E	98.5'	NW

NOTE:
FOR COORDINATES SEE SHEETS 50-52.



24-1161
STA. 754+38.54, 800.44' RT.

THE MONUMENT IS LOCATED ON C-II APPROXIMATELY 39' NORTH OF THE INTERSECTION OF T-150, 12.7' EAST OF THE Q OF C-II. THIS 3/4" 3-D MONUMENT IS DRIVEN TO 15'.

NOT TO SCALE

OBJECT	DIST	DIRECTION
A	24.92'	W
B	25.21'	N
C	39'	SW
D	42.9'	S

24-1162
STA. 764+06.08, 885.84' LT.

THE MONUMENT IS LOCATED ON C-II APPROXIMATELY 2370' NORTH OF THE INTERSECTION OF T-150, 15' EAST OF THE Q OF C-II. THIS 3/4" 3-D MONUMENT IS DRIVEN TO 19'.

NOT TO SCALE

OBJECT	DIST	DIRECTION
A	26.42'	W
B	36.46'	N
C	43.33'	S
D	12'	N
E	19'	S

24-1163
STA. 746+60.17, 390.18' RT.

THE MONUMENT IS LOCATED ON T-150 APPROXIMATELY 0.2 MILES WEST OF THE INTERSECTION OF C-II, 3.5' NORTH OF THE E.O.P.. THIS 3/4" 3-D MONUMENT IS DRIVEN TO 22'.

NOT TO SCALE

OBJECT	DIST	DIRECTION
A	38.78'	W
B	42.25'	E
C	23.31'	S
D	43.3'	NW
E	60'	SE

24-1164
STA. 729+85.05, 538.41' LT.

THE MONUMENT IS LOCATED ON TWP. RD. 150 APPROXIMATELY 0.6 MILES WEST OF THE INTERSECTION OF C-II, 4.6' SOUTH OF THE E.O.P.. THIS 3/4" 3-D MONUMENT IS DRIVEN TO 22'.

NOT TO SCALE

OBJECT	DIST	DIRECTION
A	43.22'	W
B	23.51'	N
C	36.91'	E
D	28.3'	W
E	88'	NE

24-1165
STA. 705+18.41, 936.92' LT.

THE MONUMENT IS LOCATED ON T-1 APPROXIMATELY 500' SOUTH OF THE INTERSECTION OF T-150, 13' WEST OF THE Q OF T-1. THIS 3/4" 3-D MONUMENT IS DRIVEN TO 18'.

NOT TO SCALE

OBJECT	DIST	DIRECTION
A	44.02'	S
B	45.60'	N
C	25.60'	E
D	93.1'	S
E	108.1'	NE

24-1166
STA. 697+10.38, 1556.24' RT.

THE MONUMENT IS LOCATED ON C-1 APPROXIMATELY 170' NORTH OF THE R/R CROSSING, 12' WEST OF THE Q OF C-1. THIS 3/4" 3-D MONUMENT IS DRIVEN TO 18'.

NOT TO SCALE

OBJECT	DIST	DIRECTION
A	35.50'	S
B	43.72'	N
C	23.85'	E
D	54'	N

24-1167
STA. 679+08.66, 1425.33' RT.

THE MONUMENT IS LOCATED ON SCIPIO RD. OPPOSITE THE INTERSECTION OF GORE RD., 3' EAST OF THE E.O.P.. THIS 3/4" 3-D MONUMENT IS DRIVEN TO 19'.

NOT TO SCALE

OBJECT	DIST	DIRECTION
A	27.72'	SW
B	27.01'	W
C	19.09'	S

24-1168
STA. 686+71.01, 1523.35' LT.

THE MONUMENT IS LOCATED ON SCIPIO RD., APPROXIMATELY 0.2 MILES SOUTH OF THE INTERSECTION OF U.S. 24, 2' EAST OF THE E.O.P.. THIS 3/4" 3-D MONUMENT IS DRIVEN TO 24'.

NOT TO SCALE

OBJECT	DIST	DIRECTION
A	30.16'	NW
B	11.24'	W
C	32.77'	SW

24-1169
STA. 631+63.15, 955.72' LT.

THE MONUMENT IS LOCATED ON GUSTIN RD. APPROXIMATELY 700' SOUTH OF INTERSECTION OF U.S. 24, 19.3' EAST OF THE Q OF GUSTIN RD. THIS 3/4" 3-D MONUMENT IS DRIVEN TO 18'.

NOT TO SCALE

OBJECT	DIST	DIRECTION
A	31.61'	W
B	27.52'	N
C	48.08'	S
D	27.5'	N
E	26.3'	N

24-1170
STA. 627+91.02, 1038.06' RT.

THE MONUMENT IS LOCATED AT THE INTERSECTION OF GUSTIN RD. AND GORE RD., 16' EAST OF THE Q OF GUSTIN RD. AND 75' SOUTH OF THE Q OF GORE RD. THIS 3/4" 3-D MONUMENT IS DRIVEN TO 21'.

NOT TO SCALE

OBJECT	DIST	DIRECTION
A	63.34'	W
B	93.45'	N
C	43.30'	S
D	102.5'	NE
E	107.5'	NE

24-1171
STA. 577+59.50, 991.76' LT.

THE MONUMENT IS LOCATED ON S.R. 101 APPROXIMATELY 2200' SOUTH OF THE INTERSECTION OF U.S. 24, 24.5' EAST OF THE Q OF S.R. 101. THIS 3/4" 3-D MONUMENT IS DRIVEN TO 24'.

NOT TO SCALE

OBJECT	DIST	DIRECTION
A	46.68'	W
B	28.72'	N
C	48.72'	S
D	90.5'	NE
E	171.7'	S

24-1172
STA. 569+36.84, 889.03' RT.

THE MONUMENT IS LOCATED ON S.R. 101 APPROXIMATELY 0.8 MILES SOUTH OF THE INTERSECTION OF U.S. 24, 25.3' EAST OF THE Q OF S.R. 101. THIS 3/4" 3-D MONUMENT IS DRIVEN TO 18'.

NOT TO SCALE

OBJECT	DIST	DIRECTION
A	47.67'	W
B	17.18'	N
C	49.11'	S
D	76.7'	N
E	34.0'	SE

NOTE: FOR COORDINATES SEE SHEETS 50-52.

24-1173
STA. 529+31.43, 1238.34' RT.

NOT TO SCALE

THE MONUMENT IS LOCATED ON BULL RAPIDS RD. APPROXIMATELY 1100' SOUTH OF THE INTERSECTION OF MAUMEE CENTER RD., 20.5' EAST OF THE C/C OF BULL RAPIDS RD. THIS 3/4" 3-D MONUMENT IS DRIVEN TO 24'.

OBJECT	DIST	DIRECTION
A	33.48'	W
B	25.88'	NW
C	23.85'	SE
D	131.4'	SE
E	121.5'	NW

24-1174
STA. 525+94.91, 819.76' LT.

NOT TO SCALE

THE MONUMENT IS LOCATED ON BULL RAPIDS RD. APPROXIMATELY 700' NW OF THE INTERSECTION OF MAUMEE CENTER RD., 14.6' SW OF THE C/C OF BULL RAPIDS RD. THIS 3/4" 3-D MONUMENT IS DRIVEN TO 24'.

OBJECT	DIST	DIRECTION
A	28.64'	W
B	20.37'	NW
C	46.51'	SE
D	101.1'	N
E	54.3'	SE

24-1175
STA. 455+54.38, 573.31' RT.

NOT TO SCALE

THE MONUMENT IS LOCATED ON WOODBURN RD. APPROXIMATELY 1800' EAST OF THE INTERSECTION OF SAMPSON RD., 22.5' NORTH OF THE C/C OF WOODBURN RD. THIS 3/4" 3-D MONUMENT IS DRIVEN TO 19'.

OBJECT	DIST	DIRECTION
A	52.43'	E
B	50.02'	W
C	41.82'	S
D	16.3'	N

24-1176
STA. 437+38.93, 737.20' LT.

NOT TO SCALE

THE MONUMENT IS LOCATED IN THE SW QUADRANT OF THE INTERSECTION OF SAMPSON RD. AND WOODBURN RD., 25' SOUTH OF THE C/C OF WOODBURN RD. AND 39.7' WEST OF THE C/C OF SAMPSON RD. THIS 3/4" 3-D MONUMENT IS DRIVEN TO 21'.

OBJECT	DIST	DIRECTION
A	52.43'	E
B	50.02'	W
C	41.82'	S
D	13.7'	S

24-1177
STA. 439+62.21, 1084.75' LT.

NOT TO SCALE

THE MONUMENT IS LOCATED ON SAMPSON RD. APPROXIMATELY 300' NORTH OF THE INTERSECTION OF WOODBURN RD., 14' WEST OF THE C/C OF SAMPSON RD. THIS 3/4" 3-D MONUMENT IS DRIVEN TO 22'.

OBJECT	DIST	DIRECTION
A	26.88'	E
B	64.18'	S
C	46.71'	N
D	181.3'	N
E	78'	NW

24-1178
STA. 432+36.13, 1133.27' RT.

NOT TO SCALE

THE MONUMENT IS LOCATED ON SAMPSON RD. APPROXIMATELY 1800' SOUTH OF THE INTERSECTION OF WOODBURN RD., 16' WEST OF THE C/C OF SAMPSON RD. THIS 3/4" 3-D MONUMENT IS DRIVEN TO 24'.

OBJECT	DIST	DIRECTION
A	30.50'	E
B	53.25'	S
C	39.37'	N
D	20.0'	N
E	79.6'	SW

24-1179
STA. 376+75.83, 1081.28' RT.

NOT TO SCALE

THE MONUMENT IS LOCATED ON ROUSEY RD. APPROXIMATELY 2000' SOUTH OF THE INTERSECTION OF WOODBURN RD., 15' EAST OF THE C/C OF ROUSEY RD. THIS 3/4" 3-D MONUMENT IS DRIVEN TO 15'.

OBJECT	DIST	DIRECTION
A	37.49'	W
B	54.54'	S
C	49.73'	N
D	14.3'	S
E	38.0'	NW

24-1180
STA. 383+42.61, 979.75' LT.

NOT TO SCALE

THE MONUMENT IS LOCATED AT THE INTERSECTION OF WOODBURN RD. AND ROUSEY RD., 18.6' NORTH OF THE C/C OF WOODBURN AND 27.5' NW OF THE C/C INTERSECTION. THIS 3/4" 3-D MONUMENT IS DRIVEN TO 19'.

OBJECT	DIST	DIRECTION
A	48.35'	W
B	57.60'	S
C	28.05'	NE
D	29.0'	NE

24-1181
STA. 327+65.09, 1208.27' LT.

NOT TO SCALE

THE MONUMENT IS LOCATED ON WEBSTER RD. 61.4' NORTH OF THE INTERSECTION OF SHADY VIEW DR., 19.3' WEST OF THE C/C OF WEBSTER RD. THIS 3/4" 3-D MONUMENT IS DRIVEN TO 17'.

OBJECT	DIST	DIRECTION
A	55.39'	N
B	64.21'	S
C	34.18'	E
D	86.8'	N

24-1182
STA. 317+08.51, 814.11' RT.

NOT TO SCALE

THE MONUMENT IS LOCATED ON WEBSTER RD. APPROXIMATELY 450' NORTH OF THE INTERSECTION OF SLUSHER RD., 16.2' EAST OF THE C/C OF WEBSTER RD. THIS 3/4" 3-D MONUMENT IS DRIVEN TO 12'.

OBJECT	DIST	DIRECTION
A	46.29'	N
B	57.53'	S
C	37.04'	W
D	52.3'	SW

24-1183
STA. 264+19.67, 1082.93' RT.

NOT TO SCALE

THE MONUMENT IS LOCATED ON BERTHA RD. APPROXIMATELY 1000' SOUTH OF THE INTERSECTION OF SLUSHER RD., 21.2' WEST OF THE C/C OF BERTHA RD. THIS 3/4" 3-D MONUMENT IS DRIVEN TO 10'.

OBJECT	DIST	DIRECTION
A	34.18'	N
B	40.85'	S
C	35.39'	E
D	43.4'	NE
E	50.0'	N

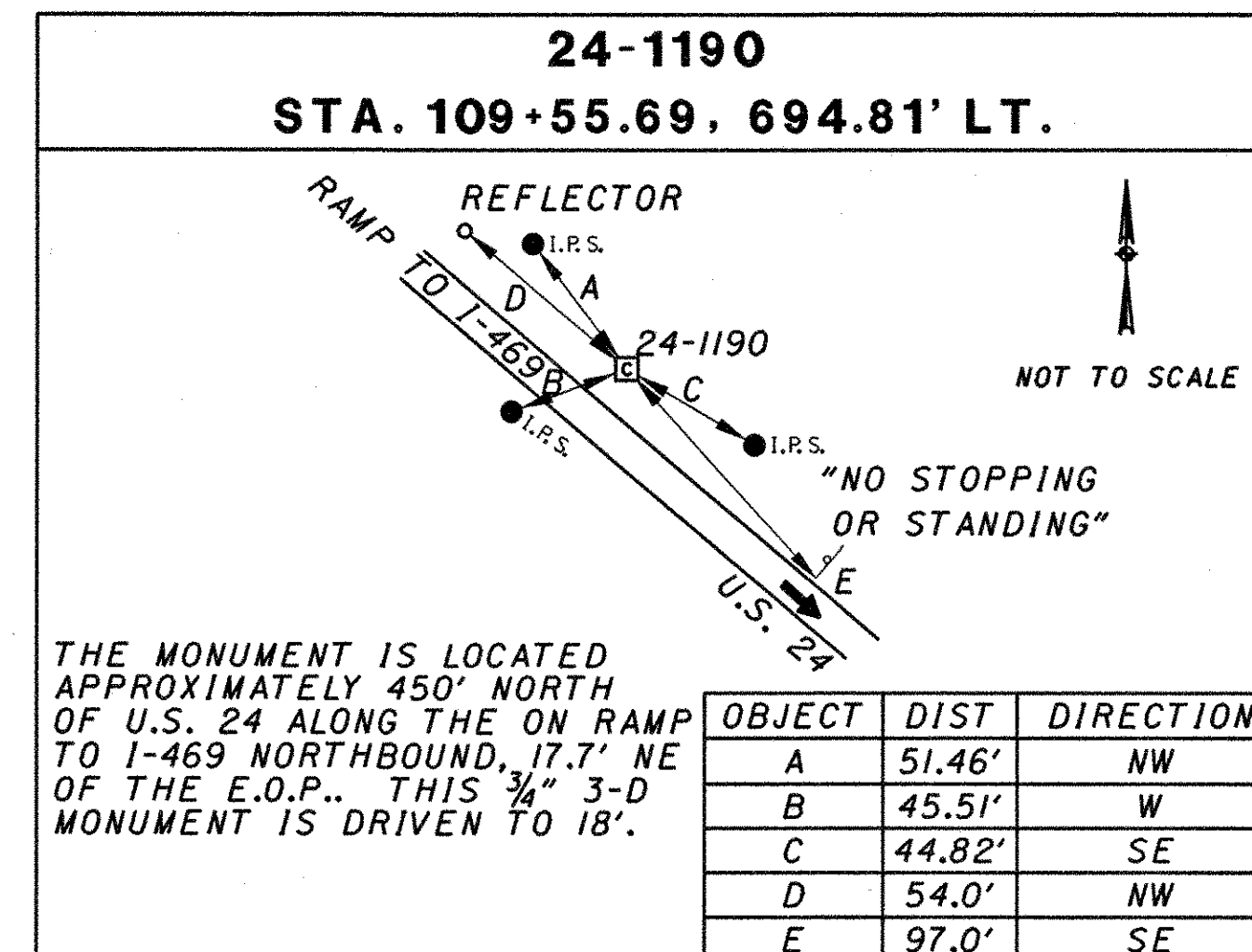
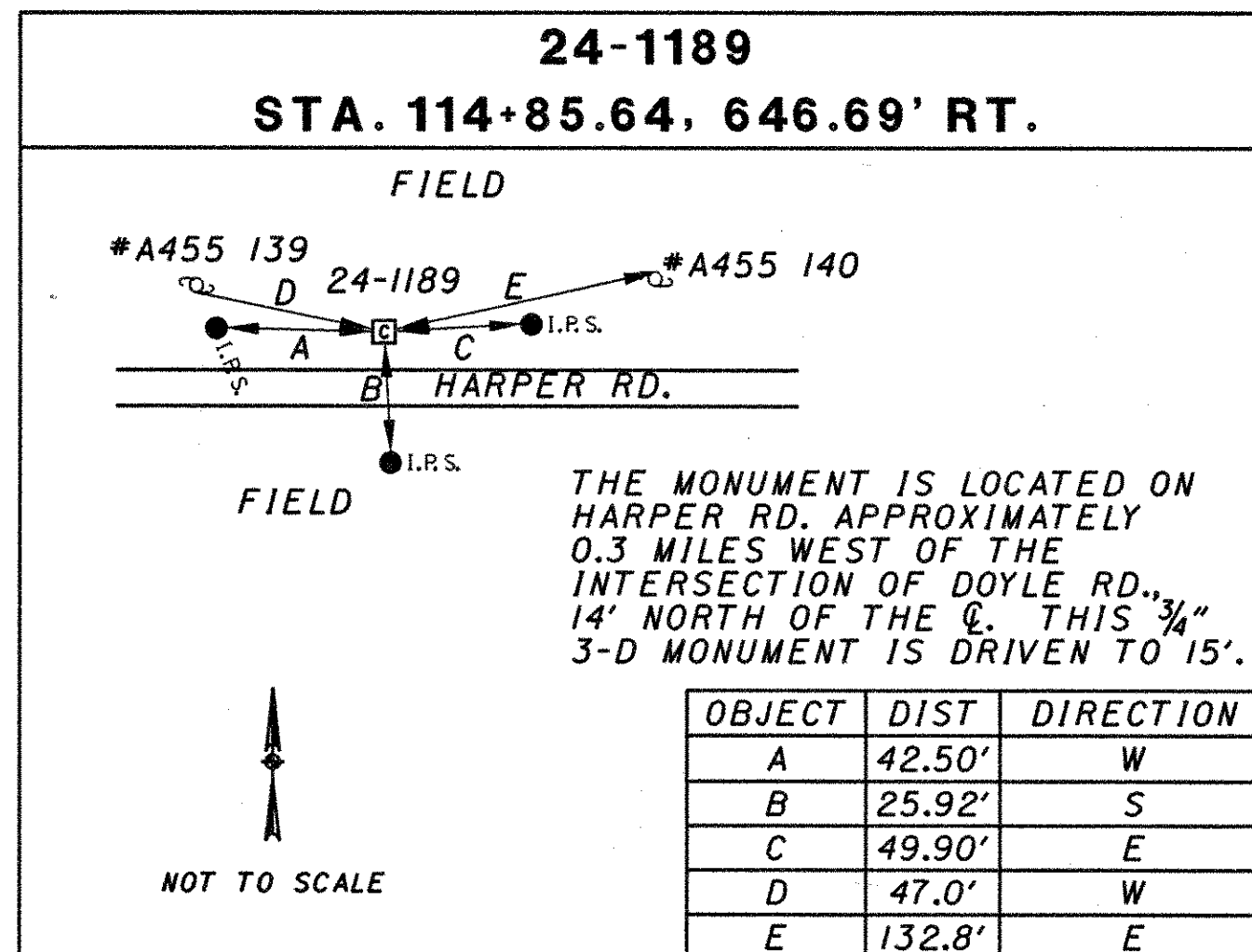
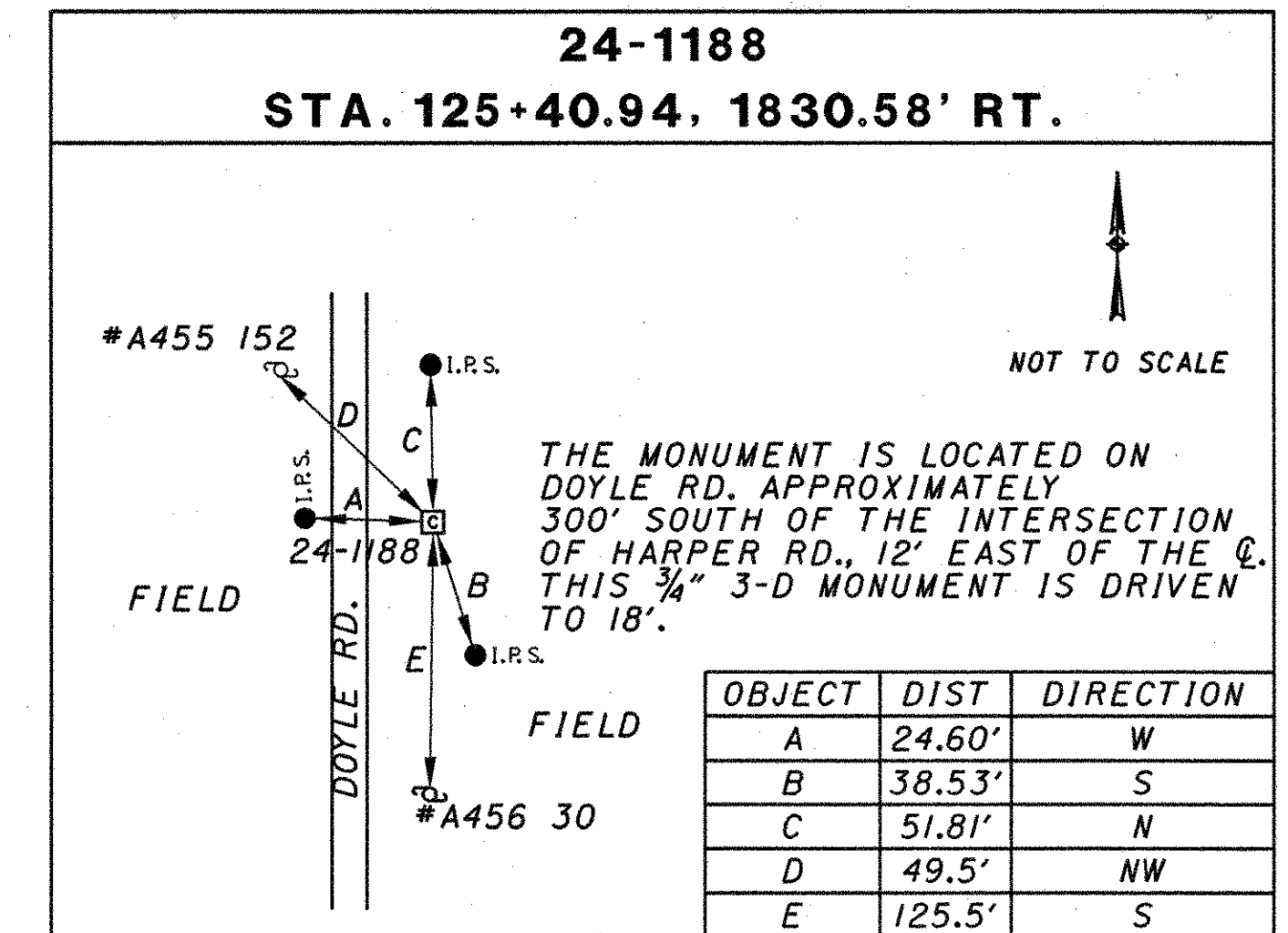
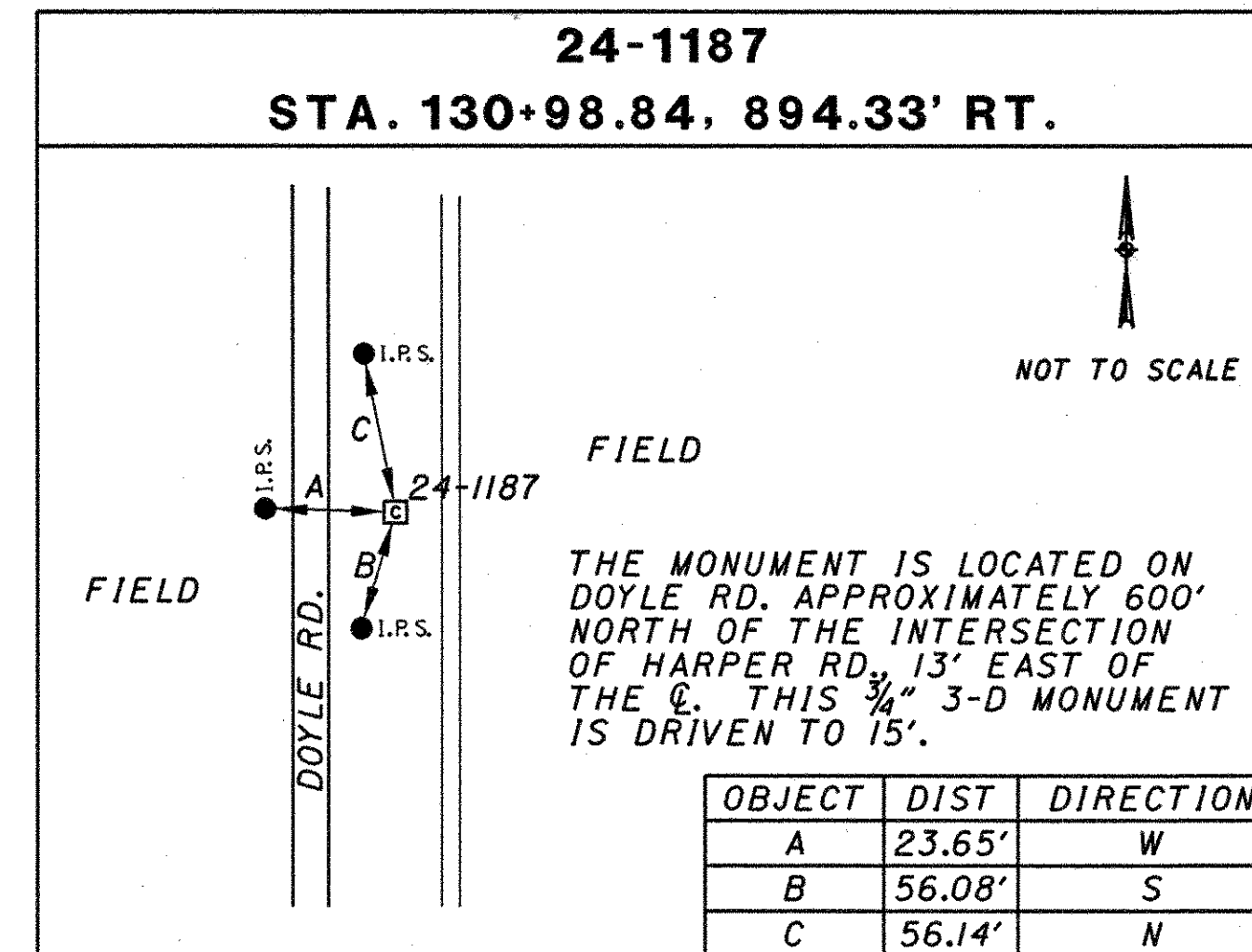
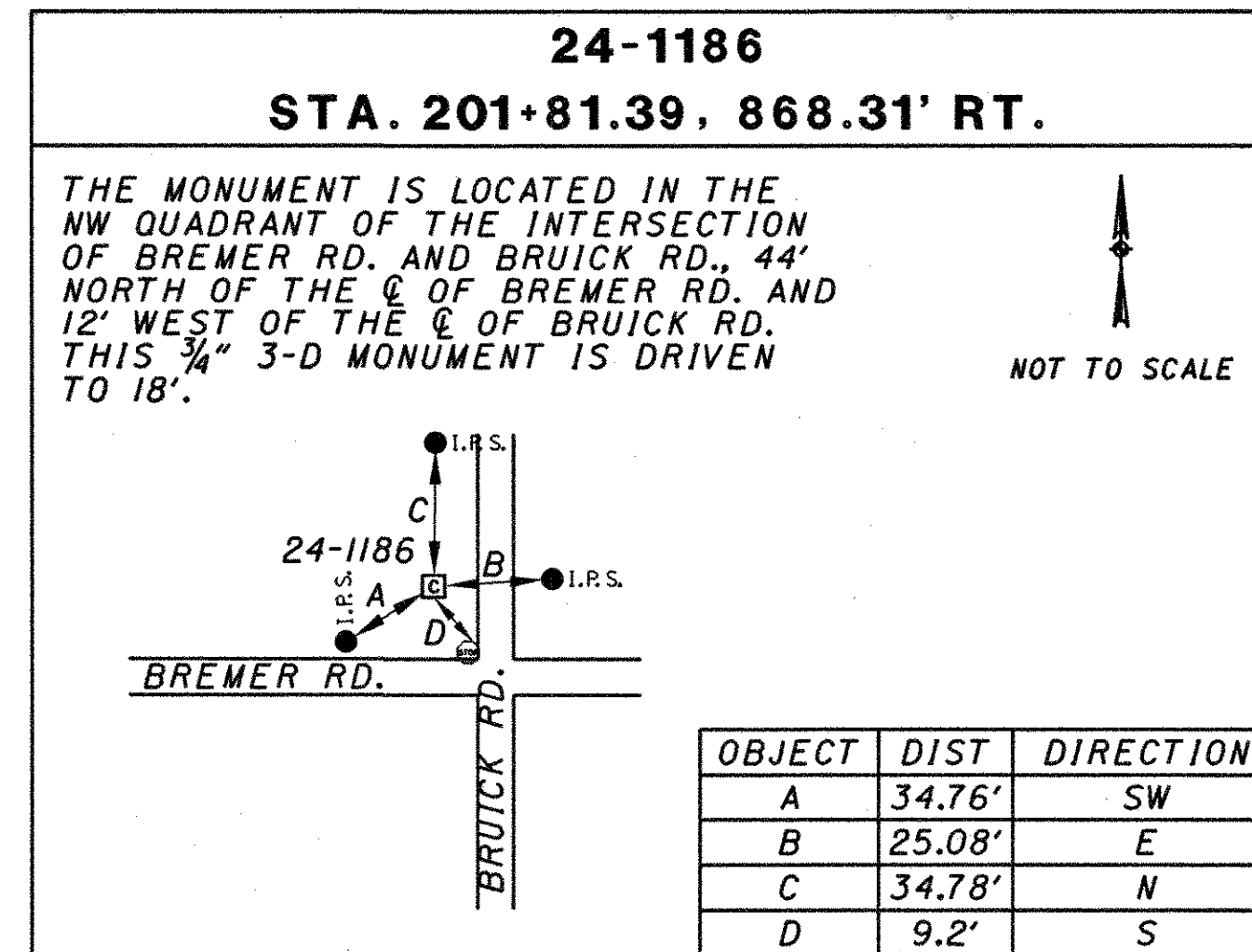
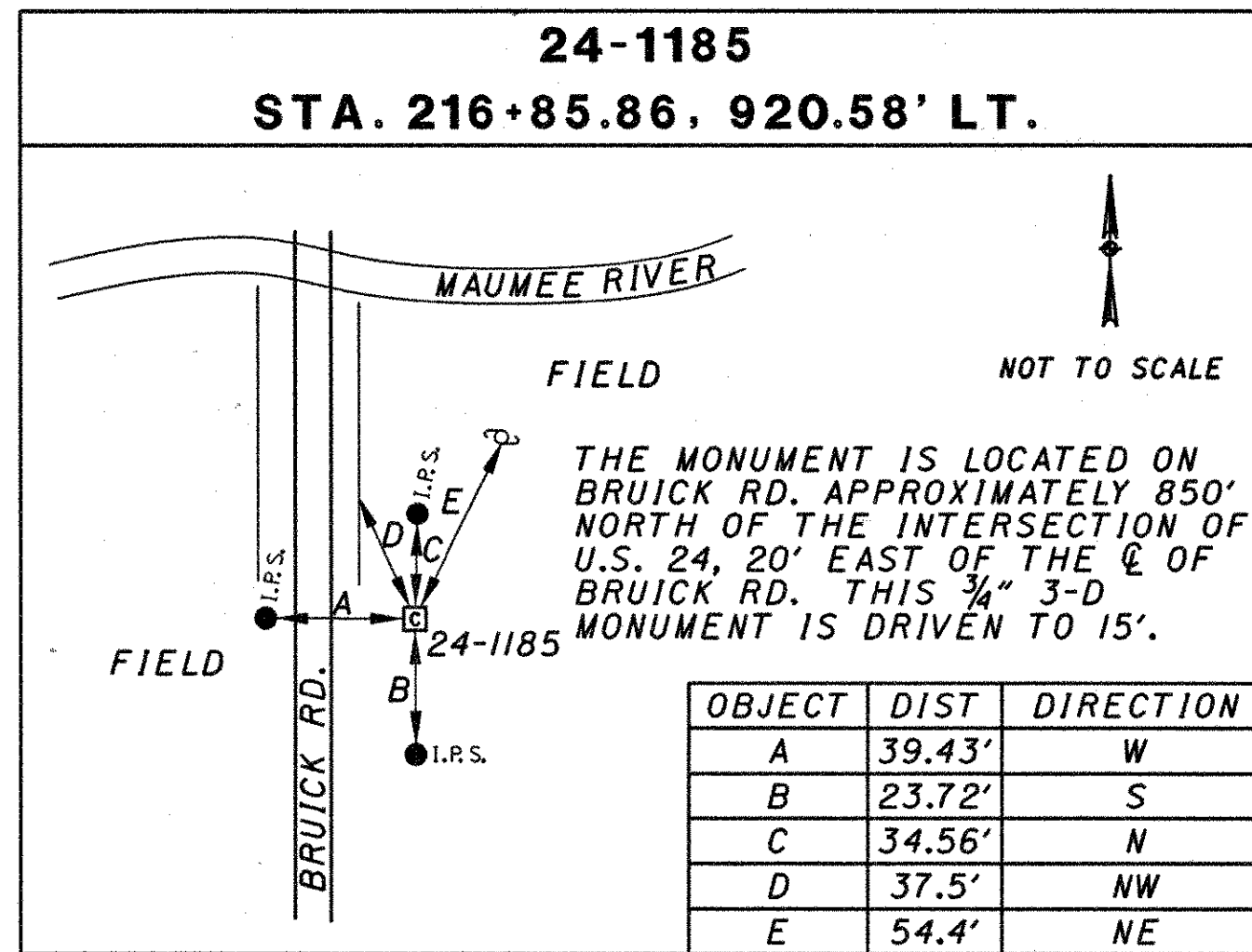
24-1184
STA. 267+60.26, 801.67' LT.

NOT TO SCALE

THE MONUMENT IS LOCATED ON U.S. 24, 92' EAST OF THE INTERSECTION OF BERTHA RD., 41.7' NORTH OF THE C/C OF U.S. 24. THIS 3/4" 3-D MONUMENT IS DRIVEN TO 12'.

OBJECT	DIST	DIRECTION
A	33.44'	NW
B	12.85'	S
C	30.44'	NE
D	126'	E

NOTE: FOR COORDINATES SEE SHEETS 50-52.



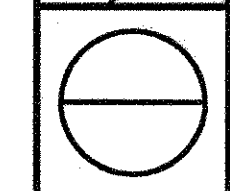
PID NO.
18904

PRIMARY CONTROL POINTS

PAU/DEF-24-0.00/0.00

44/52

NOTE:
FOR COORDINATES SEE SHEETS 50-52.



99-101
STA. 197+31.07, 7496.59' RT.

FIELD
HARPER RD.
RES. DR. #15028
FIELD

NOT TO SCALE

THE MONUMENT IS LOCATED ON HARPER RD. APPROXIMATELY 350' WEST OF THE C OF RESIDENCE DR. #15028 AND APPROXIMATELY 215' EAST OF THE C OF R/R TRACKS. THIS MONUMENT IS POURED IN PLACE CONCRETE MONUMENT WITH BRASS TABLET STAMPED "99-101".

OBJECT	DIST	DIRECTION
A	49.01'	WEST
B	33.64'	NORTH
C	56.01'	EAST
D	21.8'	NORTH
E	65.2'	NORTHWEST

99-102
STA. 251+57.69, 8083.12' RT.

HARPER RD.
BERTHAUD RD.

NOT TO SCALE

THE MONUMENT IS LOCATED IN THE SW QUADRANT OF THE INTERSECTION OF HARPER RD. AND BERTHAUD RD., 50' SOUTH OF HARPER RD. AND 15.5' WEST OF BERTHAUD RD. THIS MONUMENT IS A POURED IN PLACE CONCRETE MONUMENT WITH BRASS TABLET STAMPED "99-102".

OBJECT	DIST	DIRECTION
A	60.78'	S
B	34.19'	N
C	30.33'	E
D	35.8'	NE

99-103
STA. 222+32.46, 2169.83' LT.

PARENT RD.
BRUICK RD.

NOT TO SCALE

THE MONUMENT IS LOCATED IN THE NW QUADRANT OF THE INTERSECTION OF PARENT RD. AND BRUICK RD., APPROXIMATELY 70' NORTH OF PARENT RD. AND 18.5' WEST OF BRUICK RD. THIS MONUMENT IS A POURED IN PLACE CONCRETE MONUMENT WITH BRASS TABLET STAMPED "99-103".

OBJECT	DIST	DIRECTION
A	53.97'	S
B	58.60'	N
C	36.12'	E
D	46.2'	S
E	48.0'	SE

99-104
STA. 224+32.06, 2801.05' LT.

FIELD
BRUICK RD.
FIELD

NOT TO SCALE

THE MONUMENT IS LOCATED ON BRUICK RD. APPROXIMATELY 900' NORTH OF THE INTERSECTION OF PARENT RD., 18.4' WEST OF THE C OF BRUICK RD. THE MONUMENT IS A POURED IN PLACE CONCRETE MONUMENT WITH BRASS TABLET STAMPED "99-104".

OBJECT	DIST	DIRECTION
A	51.18'	S
B	55.73'	N
C	36.49'	W
D	18.4'	W
E	50.8'	NE

99-105
STA. 429+75.60, 4493.17' RT.

SAMPSON RD.
SLUSHER RD.

NOT TO SCALE

THE MONUMENT IS LOCATED IN THE SW QUADRANT OF THE INTERSECTION OF SLUSHER RD. AND SAMPSON RD., 16' SOUTH OF THE C OF SLUSHER RD. AND 95' EAST OF THE C OF SAMPSON RD. THIS MONUMENT IS A POURED IN PLACE CONCRETE MONUMENT WITH BRASS TABLET STAMPED "99-105".

OBJECT	DIST	DIRECTION
A	72.33'	W
B	29.48'	N
C	59.53'	E
D	88.6'	NW

99-106
STA. 433+22.97, 4645.66' RT.

FIELD
SLUSHER RD.
FIELD

NOT TO SCALE

THE MONUMENT IS LOCATED ON SLUSHER RD. APPROXIMATELY 850' EAST OF THE INTERSECTION OF SAMPSON RD., 16.3' SOUTH OF THE C OF SLUSHER RD. THIS MONUMENT IS A POURED IN PLACE CONCRETE MONUMENT WITH BRASS TABLET STAMPED "99-106".

OBJECT	DIST	DIRECTION
A	57.06'	W
B	29.71'	N
C	62.35'	E
D	134.3'	NE

99-107
STA. 561+46.43, 2850.37' RT.

ROEMER RD.
FIELD

NOT TO SCALE

THE MONUMENT IS LOCATED ON S.R. 101 APPROXIMATELY 98.5' SOUTH OF THE INTERSECTION OF ROEMER RD., ON A WINDBREAK 63.1' EAST OF E.O.P.. THIS MONUMENT IS A POURED IN PLACE CONCRETE MONUMENT WITH BRASS TABLET STAMPED "99-107".

OBJECT	DIST	DIRECTION
A	36.48'	S
B	18.07'	NW
C	29.42'	NE
D	62.5'	NW
E	98.5'	N

99-108
STA. 557+89.57, 3401.63' RT.

RES. DRIVE
S.R. 101

NOT TO SCALE

THE MONUMENT IS LOCATED ON S.R. 101 APPROXIMATELY 702' SOUTH OF THE INTERSECTION OF ROEMER RD., 19.5' WEST OF THE C OF S.R. 101. THIS MONUMENT IS A POURED IN PLACE CONCRETE MONUMENT WITH BRASS TABLET STAMPED "99-108".

OBJECT	DIST	DIRECTION
A	48.42'	S
B	53.53'	N
C	38.67'	E
D	16.7'	SW
E	80'	S

99-109
STA. 656+51.91, 2588.18' LT.

FIELD
U.S. 24
FIELD

NOT TO SCALE

THE MONUMENT IS LOCATED AT THE INTERSECTION OF U.S. 24 AND COLE RD., 30' WEST OF THE C OF COLE RD. AND 15.4' NORTH OF THE E.O.P. OF U.S. 24. THIS MONUMENT IS A POURED IN PLACE CONCRETE MONUMENT WITH BRASS TABLET STAMPED "99-109".

OBJECT	DIST	DIRECTION
A	64.74'	W
B	60.49'	N
C	53.80'	E
D	15'	NE

99-110
STA. 665+26.39, 2737.89' LT.

FIELD
"CORN BELT HYBRID" SIGN
FIELD

NOT TO SCALE

THE MONUMENT IS LOCATED ON U.S. 24 APPROXIMATELY 650' EAST OF THE INTERSECTION OF COLE RD., 24.7' NORTH OF THE E.O.P. OF U.S. 24. THIS MONUMENT IS A POURED IN PLACE CONCRETE MONUMENT WITH BRASS TABLET STAMPED "99-110".

OBJECT	DIST	DIRECTION
A	45.02'	SW
B	16.56'	NW
C	52.49'	NE
D	69.5'	NE
E	18.3'	N

99-111
STA. 722+51.64, 7833.46' RT.

POND
C-II
S.R. III

NOT TO SCALE

THE MONUMENT IS LOCATED AT THE INTERSECTION OF S.R. III AND C-II, 71.3' EAST OF THE C OF C-II AND 18.3' NORTH OF S.R. III. THE MONUMENT IS A POURED IN PLACE CONCRETE MONUMENT WITH BRASS TABLET STAMPED "99-111".

OBJECT	DIST	DIRECTION
A	24.77'	W
B	33.83'	S
C	20.38'	E

99-112
STA. 726+29.11, 8256.13' RT.

REPORTED DESTROYED

THE MONUMENT IS REPORTED DESTROYED.

NOTE:
FOR COORDINATES SEE SHEETS 50-52.



99-113
STA. 820+78.59, 3348.29' LT.

FIELD

NOT TO SCALE

THE MONUMENT IS LOCATED AT THE INTERSECTION OF C-250A AND C-21, 25.8' SOUTH OF THE ϕ OF C-250A AND 28.5' EAST OF THE ϕ OF C-21. THIS MONUMENT IS A POURED IN PLACE CONCRETE MONUMENT WITH BRASS TABLET STAMPED "99-113".

OBJECT	DIST	DIRECTION
A	42.92'	NW
B	43.59'	S
C	41.38'	E
D	10.3'	NW

99-114
STA. 814+82.32, 3460.62' LT.

NOT TO SCALE

THE MONUMENT IS LOCATED ON C-250 APPROXIMATELY 682' WEST OF THE INTERSECTION OF T-21, 16.5' NORTH OF THE ϕ OF C-250. THIS MONUMENT IS A POURED IN PLACE CONCRETE MONUMENT WITH BRASS TABLET STAMPED "99-114".

OBJECT	DIST	DIRECTION
A	44.22'	W
B	29.90'	S
C	64.89'	E
D	11.3'	SE

99-115
STA. 880+38.25, 11423.64' LT.

NOT TO SCALE

THE MONUMENT IS LOCATED IN THE NW QUADRANT OF THE INTERSECTION OF C-192 AND S.R. 49, 19' WEST OF THE ϕ OF S.R. 49 AND 38' NORTH OF THE ϕ OF C-192. THIS MONUMENT IS A POURED IN PLACE CONCRETE MONUMENT WITH BRASS TABLET STAMPED "99-115".

OBJECT	DIST	DIRECTION
A	66.14'	N
B	93.85'	S
C	64.30'	E
D	11'	SE

99-116
STA. 880+50.70, 12.444.35' LT.

NOT TO SCALE

THE MONUMENT IS LOCATED ON S.R. 49 APPROXIMATELY 800' NORTH OF THE INTERSECTION OF C-192, 28.3' EAST OF THE ϕ OF S.R. 49. THIS MONUMENT IS A POURED IN PLACE CONCRETE MONUMENT WITH BRASS TABLET STAMPED "99-116".

OBJECT	DIST	DIRECTION
A	45.02'	W
B	61.52'	N
C	78.80'	S
D	7.8'	NW
E	123.5'	N
F	89.6'	S

99-117
STA. 904+61.08, 1655.31' RT.

NOT TO SCALE

THE MONUMENT IS LOCATED IN THE SE QUADRANT OF THE INTERSECTION OF S.R. 49 AND C-162, 35.5' SOUTH OF THE ϕ OF C-162 AND 26.8' EAST OF THE ϕ OF S.R. 49. THIS MONUMENT IS A POURED IN PLACE CONCRETE MONUMENT WITH BRASS TABLET STAMPED "99-117".

OBJECT	DIST	DIRECTION
A	56.67'	S
B	50.28'	N
C	70.20'	E
D	35.8'	E

99-118
STA. 911+95.12, 1722.65' RT.

NOT TO SCALE

THE MONUMENT IS LOCATED ON T-162 APPROXIMATELY 700' WEST OF THE INTERSECTION OF S.R. 49, 15.5' NORTH OF THE ϕ OF T-162. THIS MONUMENT IS A POURED IN PLACE CONCRETE MONUMENT WITH BRASS TABLET STAMPED "99-118".

OBJECT	DIST	DIRECTION
A	27.58'	S
B	73.93'	SE
C	67.89'	E
D	58.4'	W
E	27.4'	E

99-119
STA. 986+58.52, 7439.83' RT.

NOT TO SCALE

THE MONUMENT IS LOCATED IN THE NW QUADRANT OF THE INTERSECTION OF C-62 AND S.R. 49, 13.0' NORTH OF THE ϕ OF C-62 AND 46.0' WEST OF THE ϕ OF S.R. 49. THIS MONUMENT IS A POURED IN PLACE CONCRETE MONUMENT WITH BRASS TABLET STAMPED "99-119".

OBJECT	DIST	DIRECTION
A	61.28'	W
B	33.82'	S
C	68.84'	E
D	30'	NE

99-120
STA. 995+09.06, 6652.41' RT.

NOT TO SCALE

THE MONUMENT IS LOCATED ON T-61 APPROXIMATELY 800' NORTH OF THE INTERSECTION OF T-162, 13.6' WEST OF THE ϕ OF T-61. THIS MONUMENT IS A POURED IN PLACE CONCRETE MONUMENT WITH BRASS TABLET STAMPED "99-120".

OBJECT	DIST	DIRECTION
A	62.49'	S
B	55.22'	N
C	24.71'	E
D	75.2'	N
E	52.3'	SE

99-121
STA. 1210+82.50, 5468.50' RT.

NOT TO SCALE

THE MONUMENT IS LOCATED IN THE SE QUADRANT OF THE INTERSECTION OF C-180 AND C-87, 16' SOUTH OF THE ϕ OF C-180 AND 35.5' EAST OF THE ϕ OF C-87. THIS MONUMENT IS A POURED IN PLACE CONCRETE MONUMENT WITH BRASS TABLET STAMPED "99-121".

OBJECT	DIST	DIRECTION
A	86.37'	W
B	38.01'	N
C	61.28'	E
D	20.1'	SW

99-122
STA. 1217+89.08, 5670.77' RT.

NOT TO SCALE

THE MONUMENT IS LOCATED ON C-180 APPROXIMATELY 700' EAST OF THE INTERSECTION OF C-87, 15.5' SOUTH OF THE ϕ OF C-180. THIS MONUMENT IS A POURED IN PLACE CONCRETE MONUMENT WITH BRASS TABLET STAMPED "99-122".

OBJECT	DIST	DIRECTION
A	65.35'	W
B	28.54'	N
C	64.90'	E
D	176.9'	NW
E	72.3'	E

99-123
STA. 1308+06.06, 1208.95' RT.

NOT TO SCALE

THE MONUMENT IS LOCATED ON C-105 36' EAST OF R/R CROSSING AND 10' EAST OF THE E.O.P.. THIS MONUMENT IS A POURED IN PLACE CONCRETE MONUMENT WITH BRASS TABLET STAMPED "99-123".

OBJECT	DIST	DIRECTION
A	30.60'	NW
B	38.53'	NE
C	44.71'	SE
D	5'	W
E	33'	NW

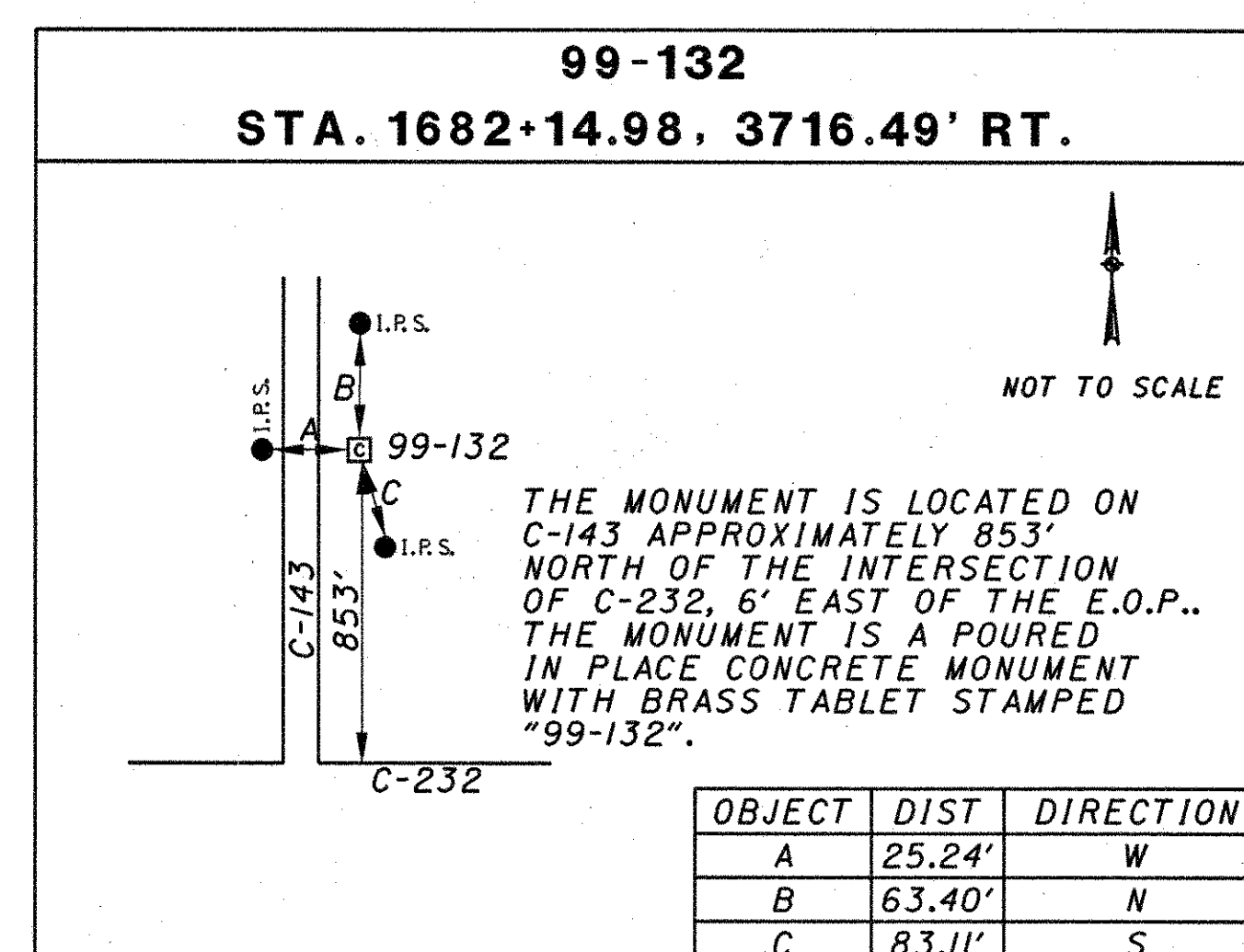
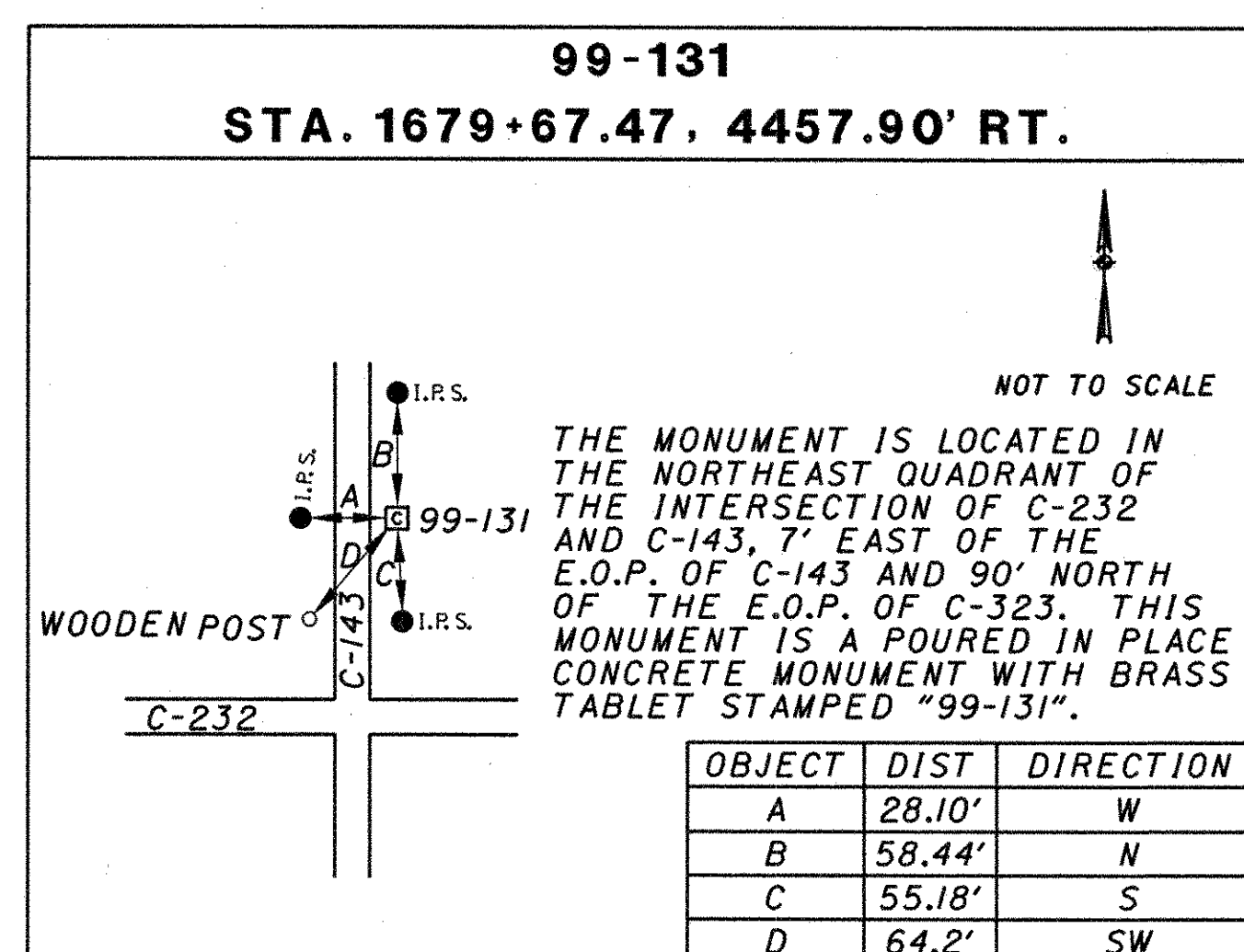
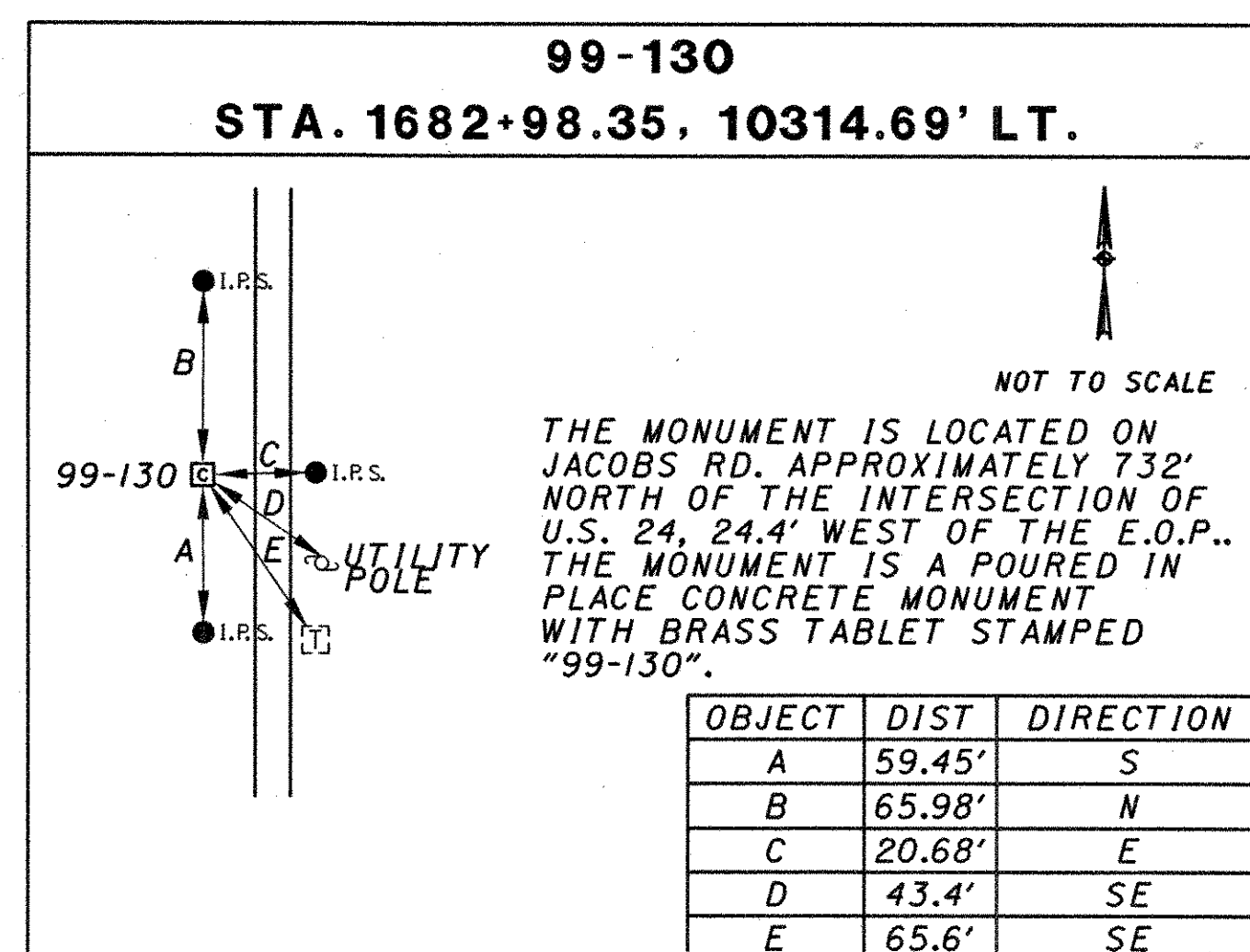
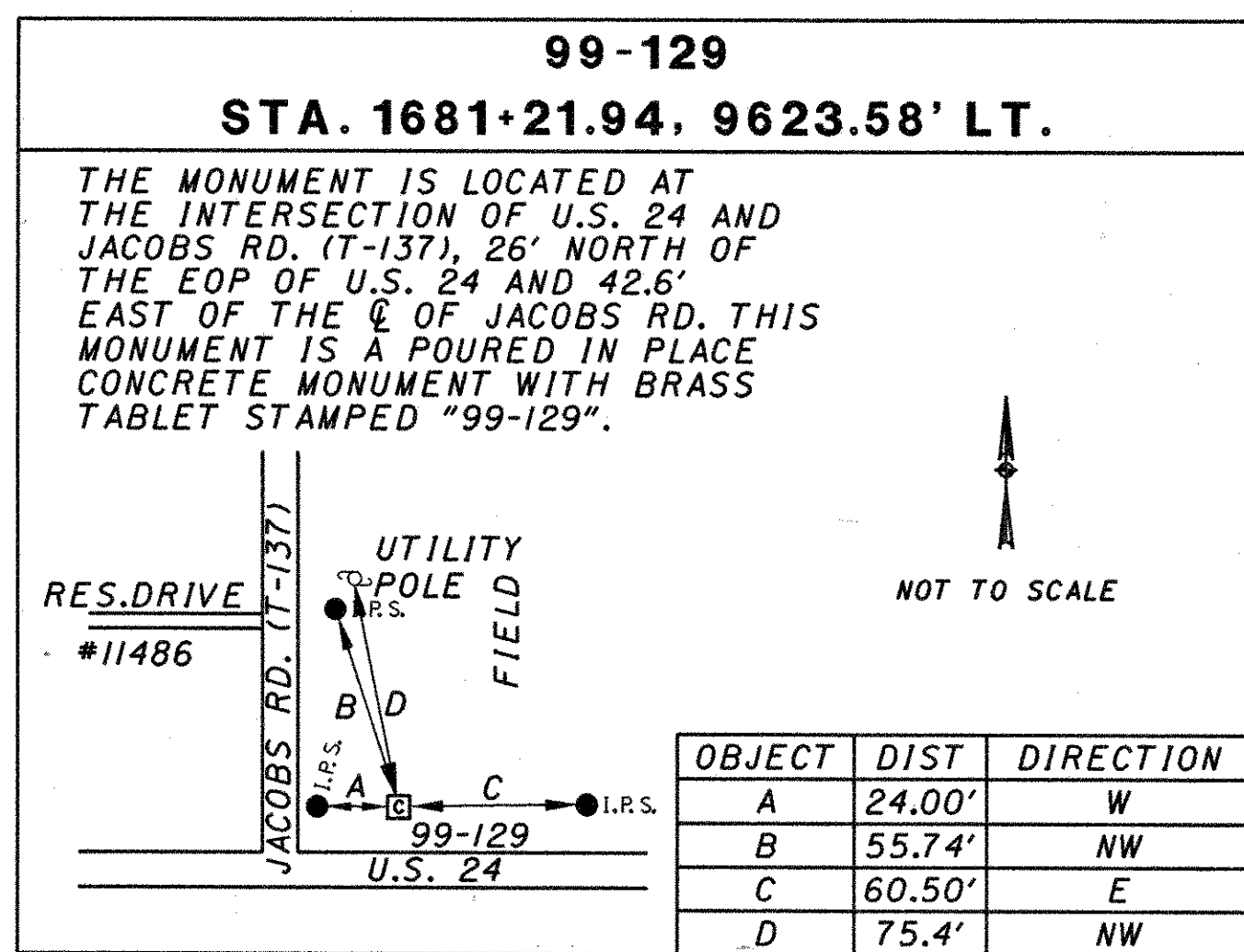
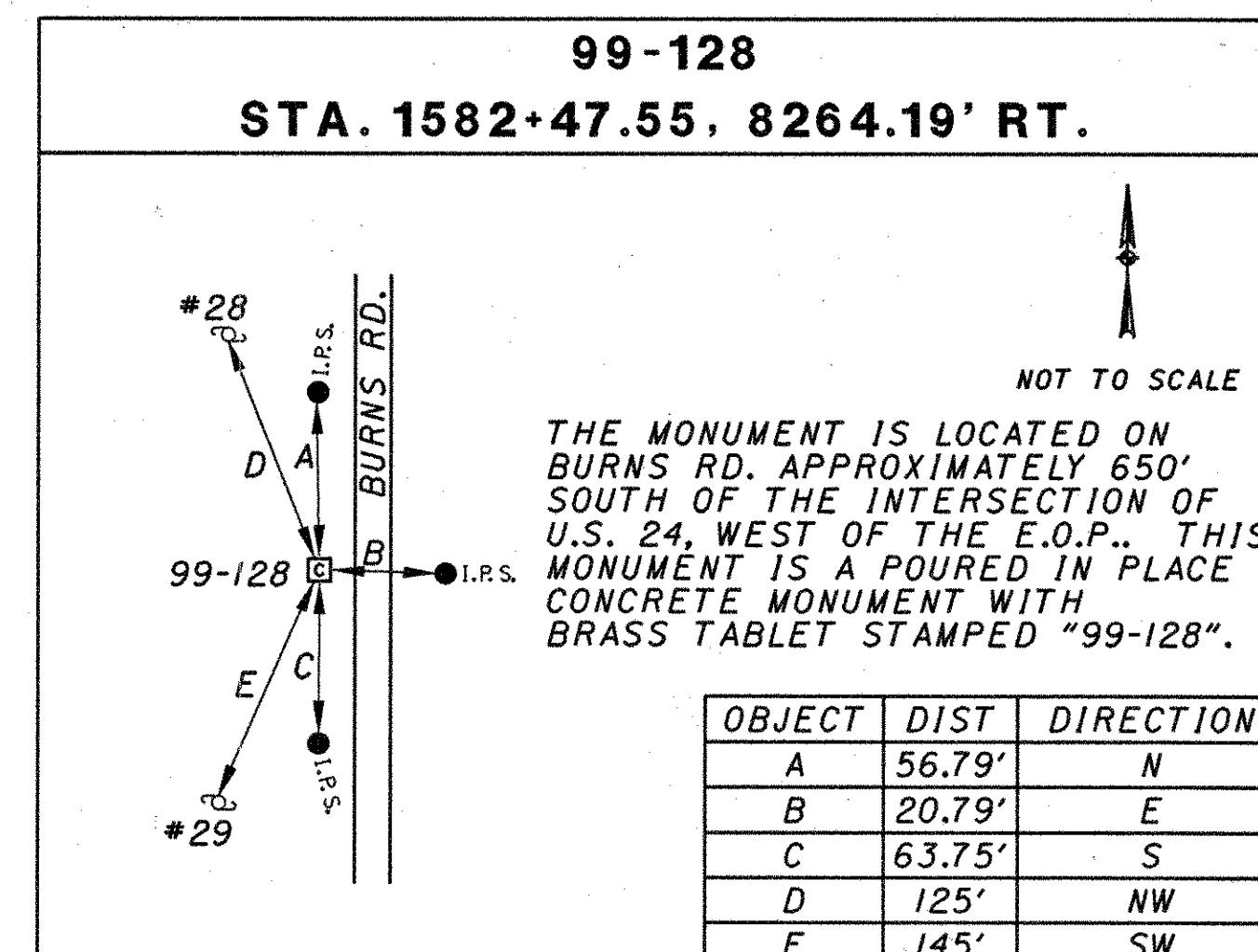
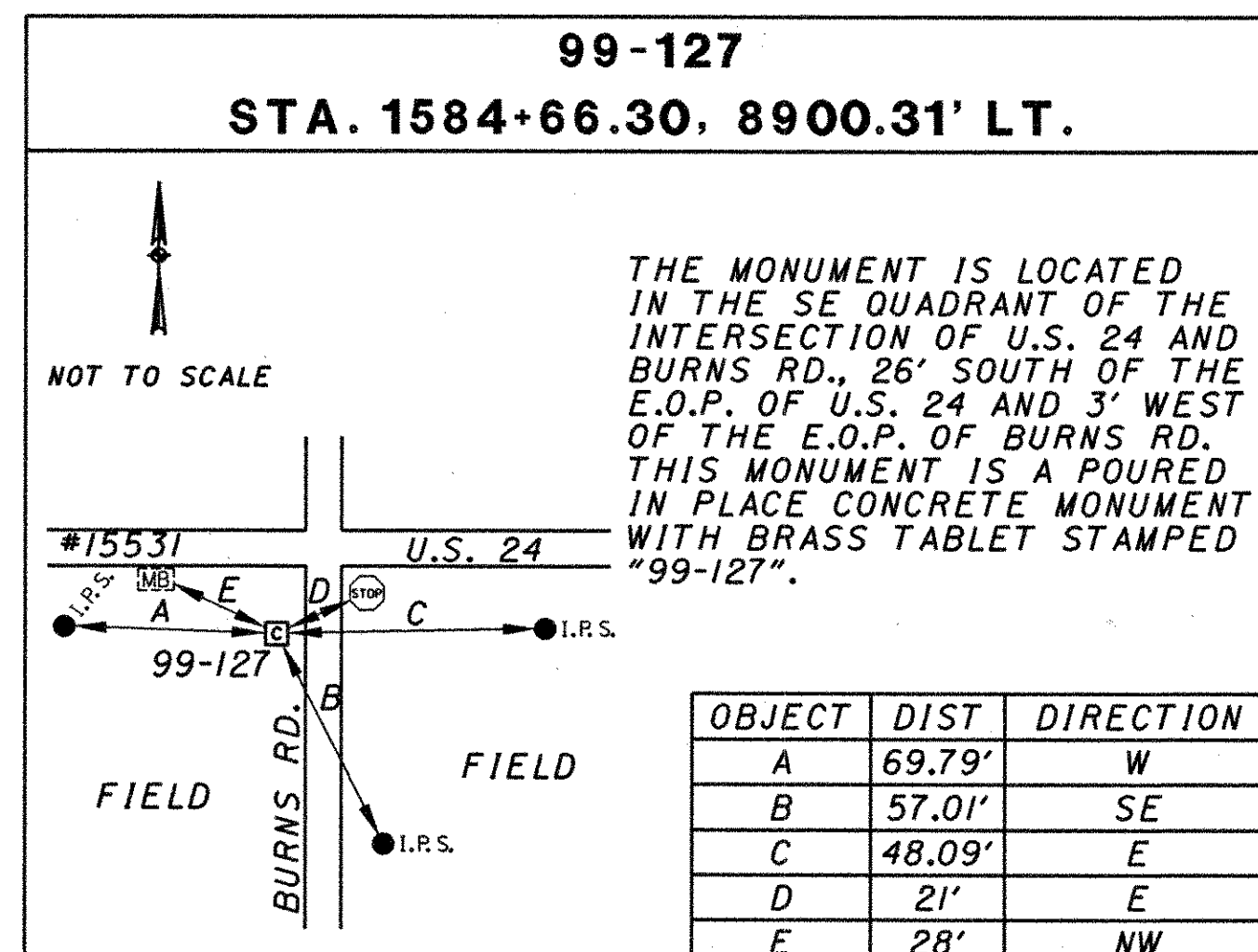
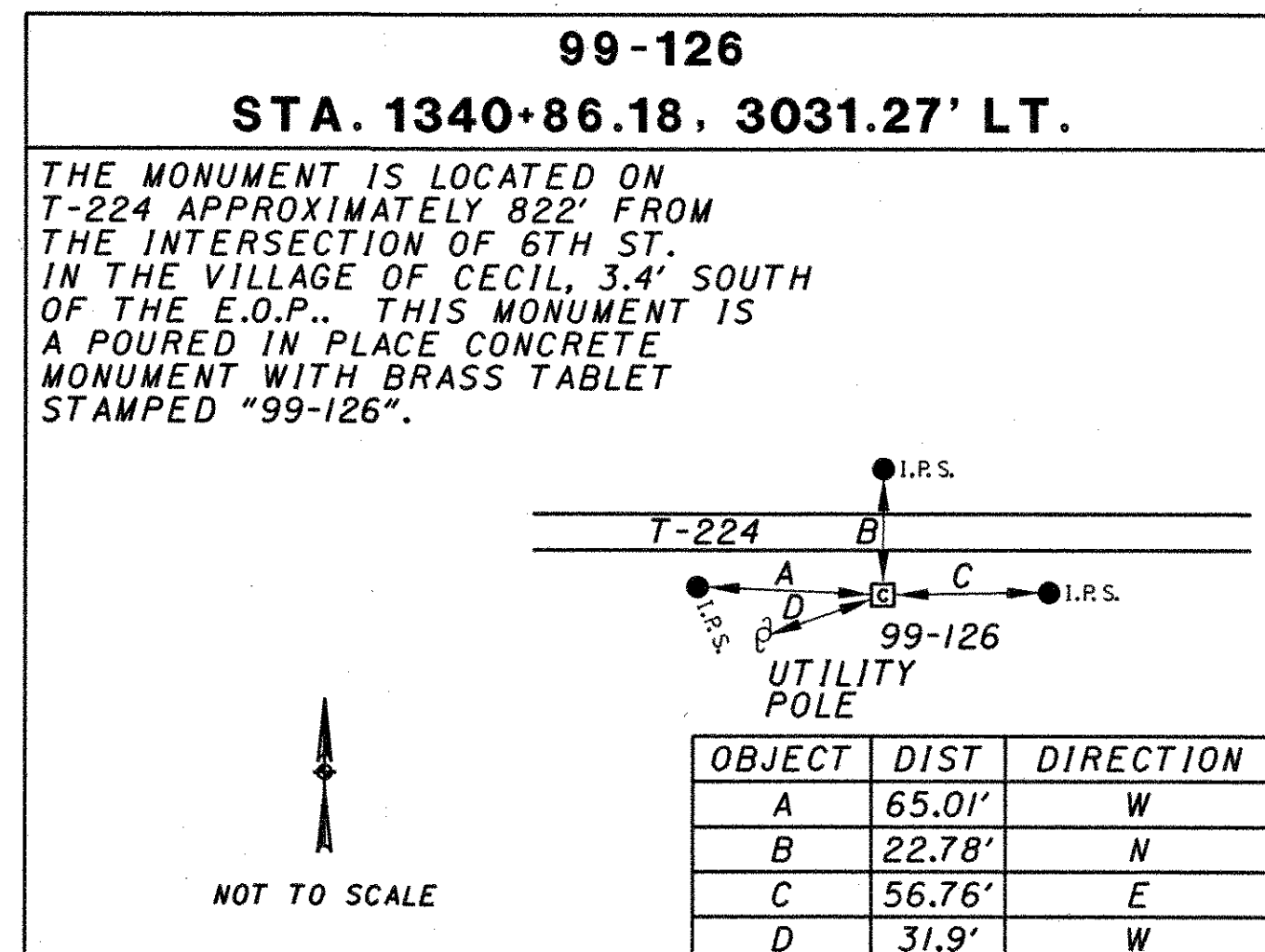
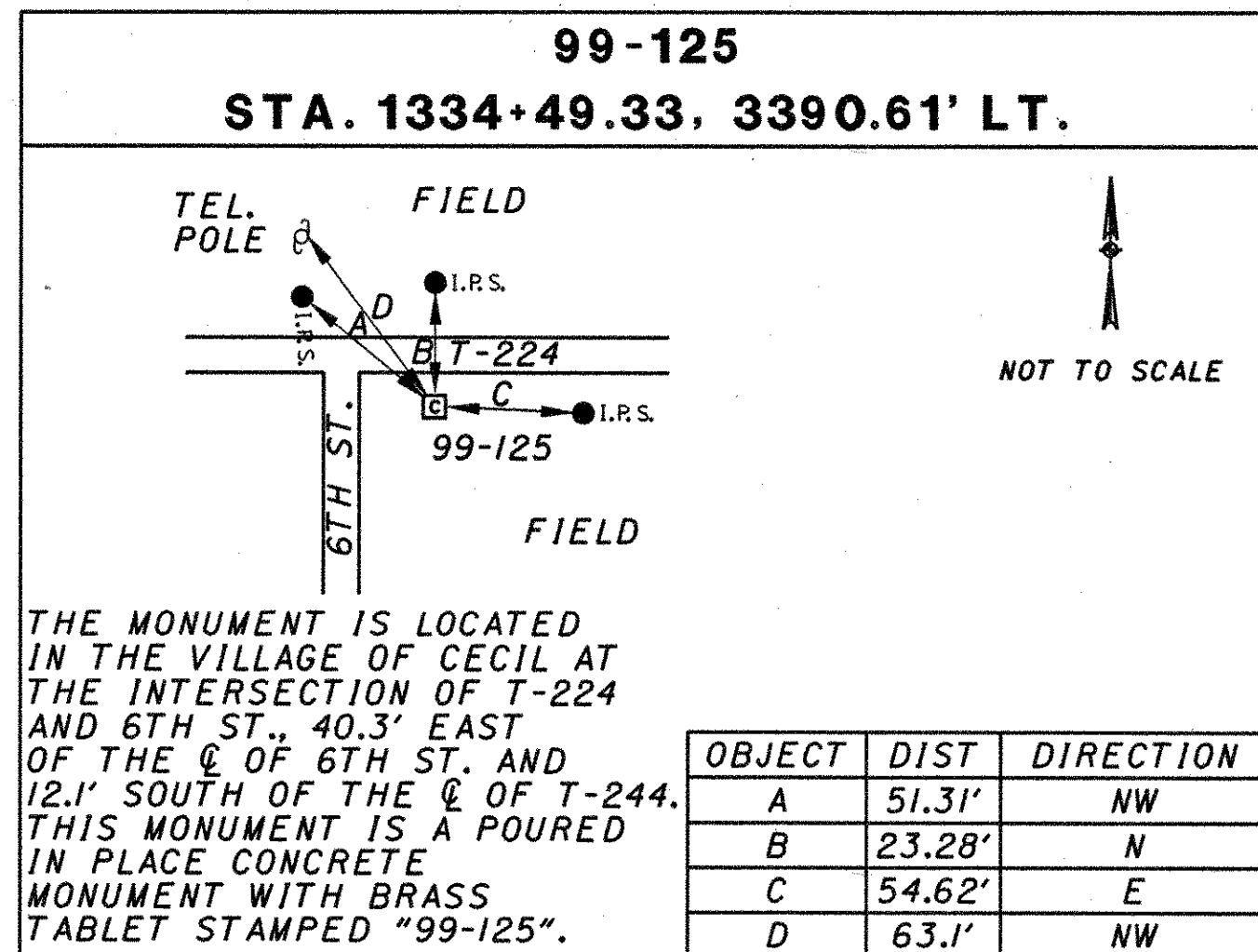
99-124
STA. 1301+83.13, 1043.95' RT.

NOT TO SCALE

THE MONUMENT IS LOCATED ON C-206, 10.8' NORTH OF THE E.O.P. AND 107' WEST OF RESIDENCE DRIVE #11382. THIS MONUMENT IS A POURED IN PLACE CONCRETE MONUMENT WITH BRASS TABLET STAMPED "99-124".

OBJECT	DIST	DIRECTION
A	58.76'	W
B	30.33'	S
C	56.05'	E
D	53.4'	NE
E	42.7'	SW

NOTE: FOR COORDINATES SEE SHEETS 50-52.

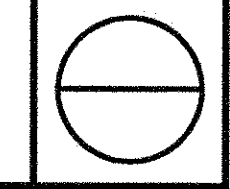


PID NO.
18904

PRIMARY CONTROL POINTS

PAU/DEF-24-0.00/0.00

NOTE:
FOR COORDINATES SEE SHEETS 50-52.



A 124
STA. 972+72.32, 4836.65' LT.

NOT TO SCALE

MONUMENT SKETCH
NGS DESIGNATION A 124
NGS PID M00475

THE MONUMENT IS LOCATED 24' SE OF THE ϕ OF U.S. 24 ONE MILE EAST OF THE POST OFFICE IN ANTWERP, APPROXIMATELY IN THE CENTER OF A LONG CURVE.

A 344
STA. 723+66.18, 31565.19' RT.

NOT TO SCALE

MONUMENT SKETCH
NGS DESIGNATION A 344
NGS PID MD1975

THE MONUMENT IS LOCATED 42' NORTH OF THE ϕ OF OHIO S.R. 631, 41' WEST OF TWP. RD. 33 AND 19' SW OF A UTILITY POLE.

DEF 66
STA. 1967+03.35, 14009.05' RT.

NOT TO SCALE

MONUMENT SKETCH
NGS DESIGNATION DEF 66
NGS PID AB6017

THE MONUMENT IS LOCATED AT THE INTERSECTION OF OHIO S.R. 66 AND PALMER DR.

DEF GAR
STA. 1896+29.10, 314.72' RT.

NOT TO SCALE

MONUMENT SKETCH
NGS DESIGNATION DEF GAR
NGS PID A12838

THE MONUMENT IS LOCATED ON THE GROUND OF THE O.D.O.T. GARAGE ON THE WEST EDGE OF THE CITY OF DEFIANCE, 125' WEST OF THE NORTHERLY LINE OF GARAGE BUILDING EXTENDED WESTERLY.

DEFIANCE
STA. 1869+08.00, 16.150.07' RT.

NOT TO SCALE

MONUMENT SKETCH
NGS DESIGNATION DEFIANCE
NGS PID M00191

THE MONUMENT IS LOCATED ON PRIVATE PROPERTY IN A CULTIVATED FIELD 30' NORTH OF THE ϕ OF WATSON RD. AND 11' EASTERLY OF A UTILITY POLE.

DFI A
STA. 2004+06.18 18556.31' LT.

NOT TO SCALE

MONUMENT SKETCH
NGS DESIGNATION DFI A
NGS PID AB6048

THE MONUMENT IS LOCATED AT THE DEFIANCE COUNTY AIRPORT NEAR THE NW END OF THE APRON, 106' SE OF WEATHER MONUMENT POLE, 52' NE OF THE NORTH CORNER OF THE APRON AND 79' NW OF THE WINDSOCK POLE.

J 122

NOT TO SCALE

MONUMENT SKETCH
NGS DESIGNATION J 122
NGS PID M00282

THE MONUMENT IS SET VERTICALLY 1' NORTH OF THE SW CORNER OF THE ANTWERP CITY HALL, 37' EAST OF THE ϕ OF HIGHWAY 49.

K 15

NOT TO SCALE

MONUMENT SKETCH
NGS DESIGNATION K 15
NGS PID M00260

THE MONUMENT IS LOCATED 45' NORTH OF THE ϕ OF DAWKINS RD. 33' SOUTH OF THE NEAR RAIL OF THE NORFOLK SOUTHERN RAILROAD, 16' EAST OF THE ϕ OF AN ABANDONED RD. AND 103' WEST OF UTILITY POLE #17.

KLENDER
STA. 1132+11.77, 3330.39' RT.

NOT TO SCALE

MONUMENT SKETCH
NGS DESIGNATION KLENDER
NGS PID M00279

THE MONUMENT IS LOCATED ALONG PAUL DING COUNTY RD. 180 ON THE PROPERTY OF MR. ERNEST KLENDER (1963), 115' SOUTH OF THE ϕ OF C-180 AND 73' WEST OF THE ϕ OF CRANE TWP. RD. 77

L 300

NOT TO SCALE

MONUMENT SKETCH
NGS DESIGNATION L 300
NGS PID M00277

THE MONUMENT IS LOCATED 142' SOUTH OF THE INTERSECTION OF PAULDING COUNTY RD. 18 AND CARRYALL TWP. RD. 61, 20' EAST OF THE ϕ OF TWP. RD. 61 AND 4' EAST OF UTILITY POLE #356-46.

M 300
STA. 1003+69.73, 1605.70' LT.

NOT TO SCALE

MONUMENT SKETCH
NGS DESIGNATION M 300
NGS PID M00275

THE MONUMENT IS LOCATED 64' SOUTH OF THE ϕ OF COUNTY RD. 180 AND 33' WEST OF THE ϕ OF CARRYALL TWP. RD. 51.

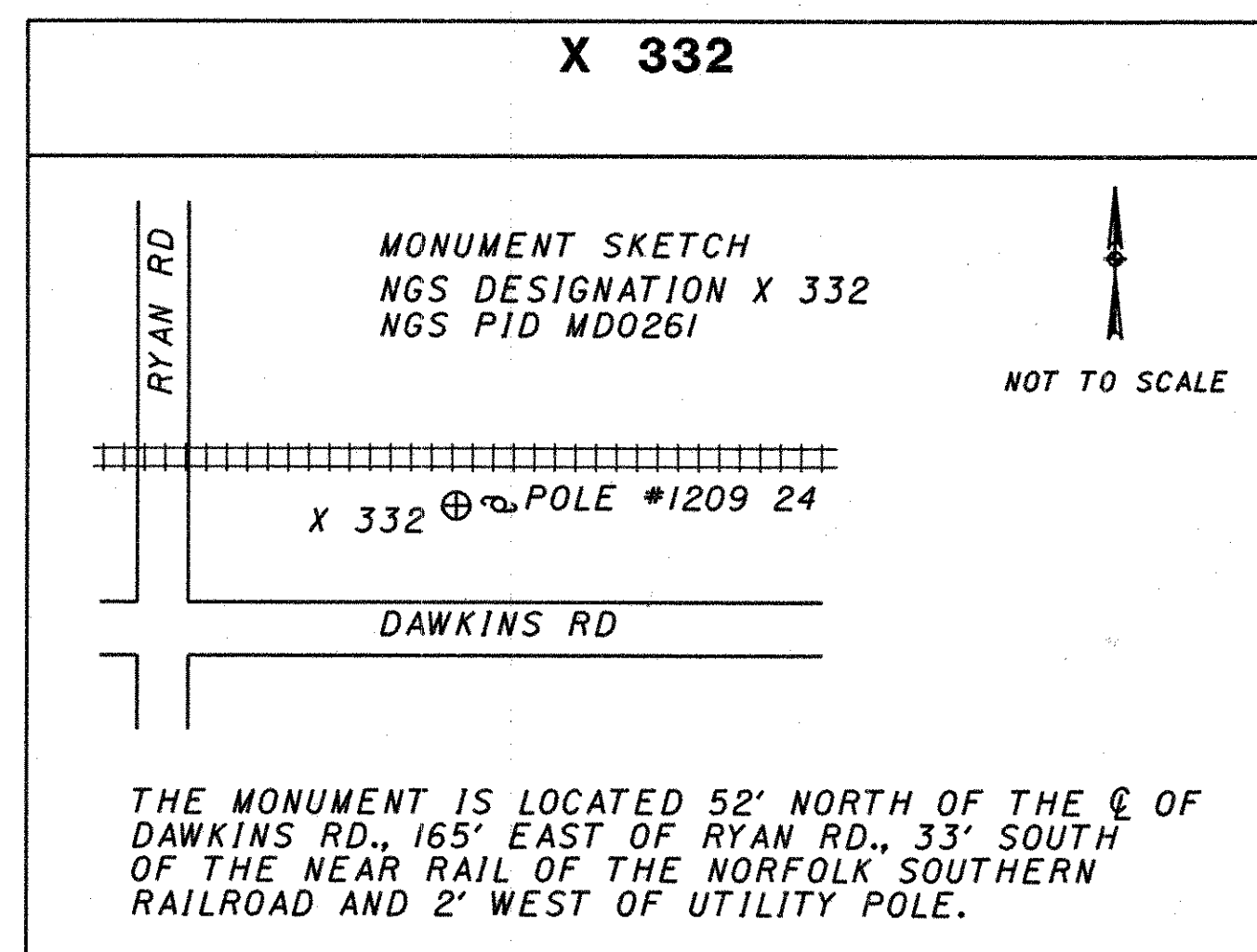
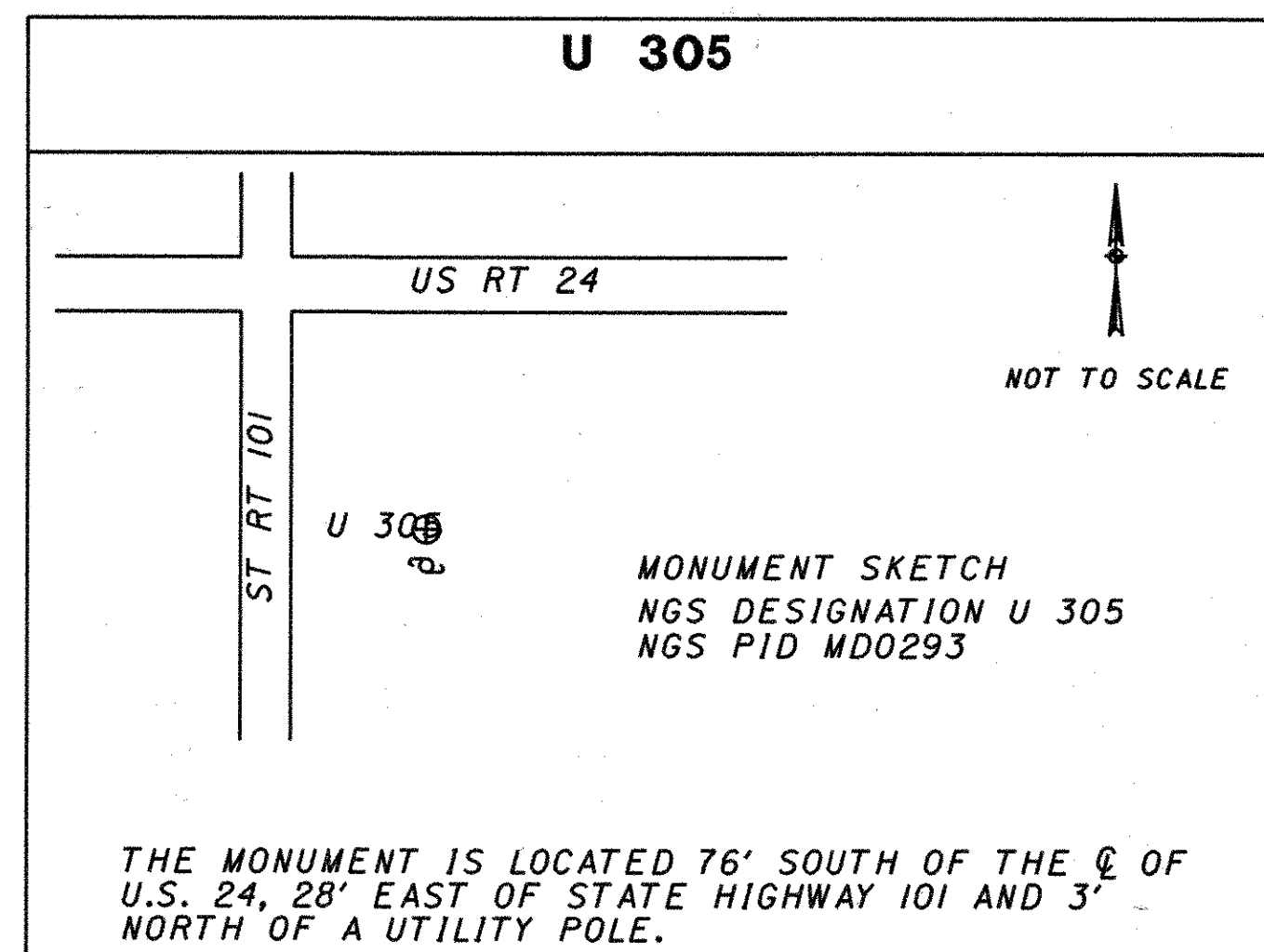
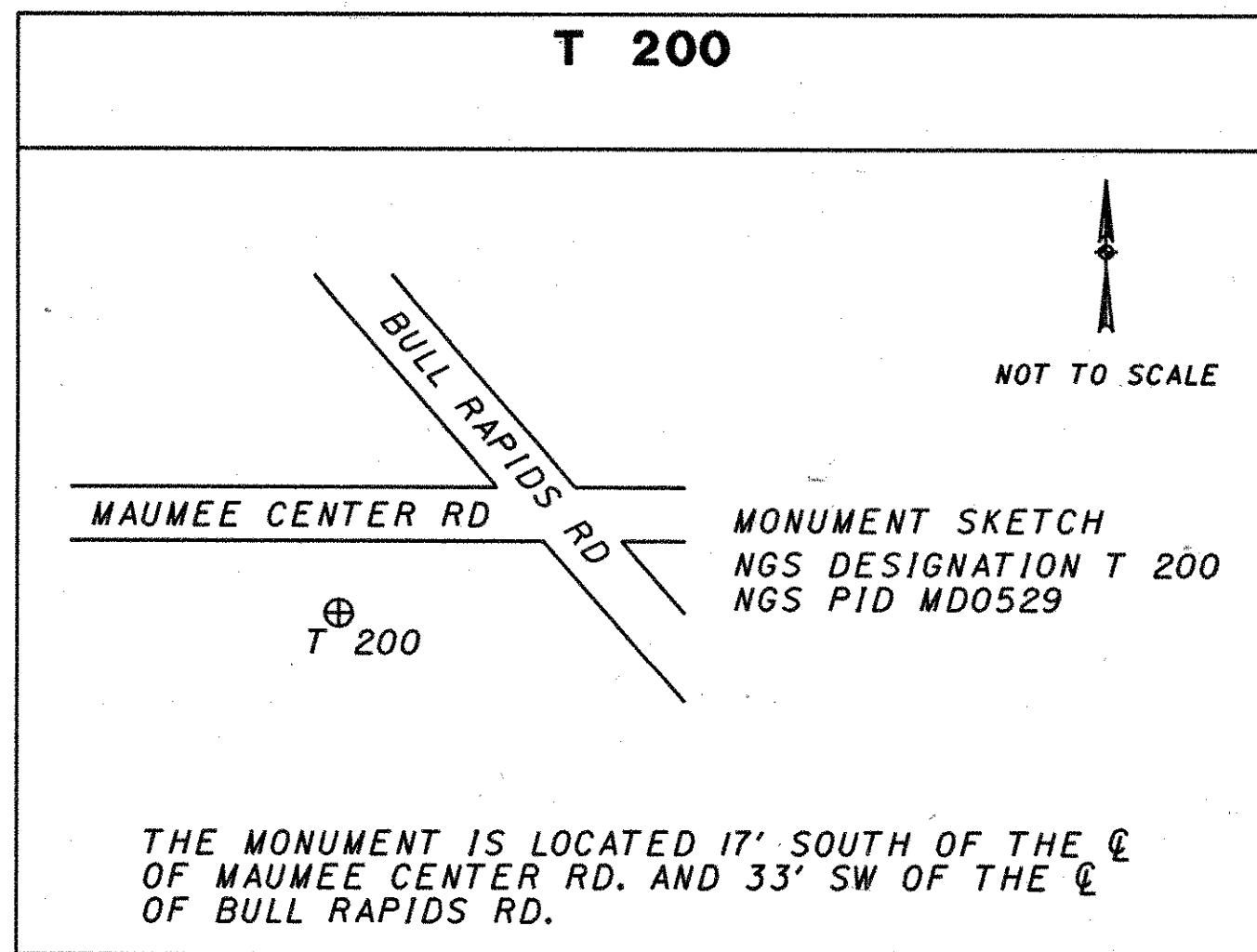
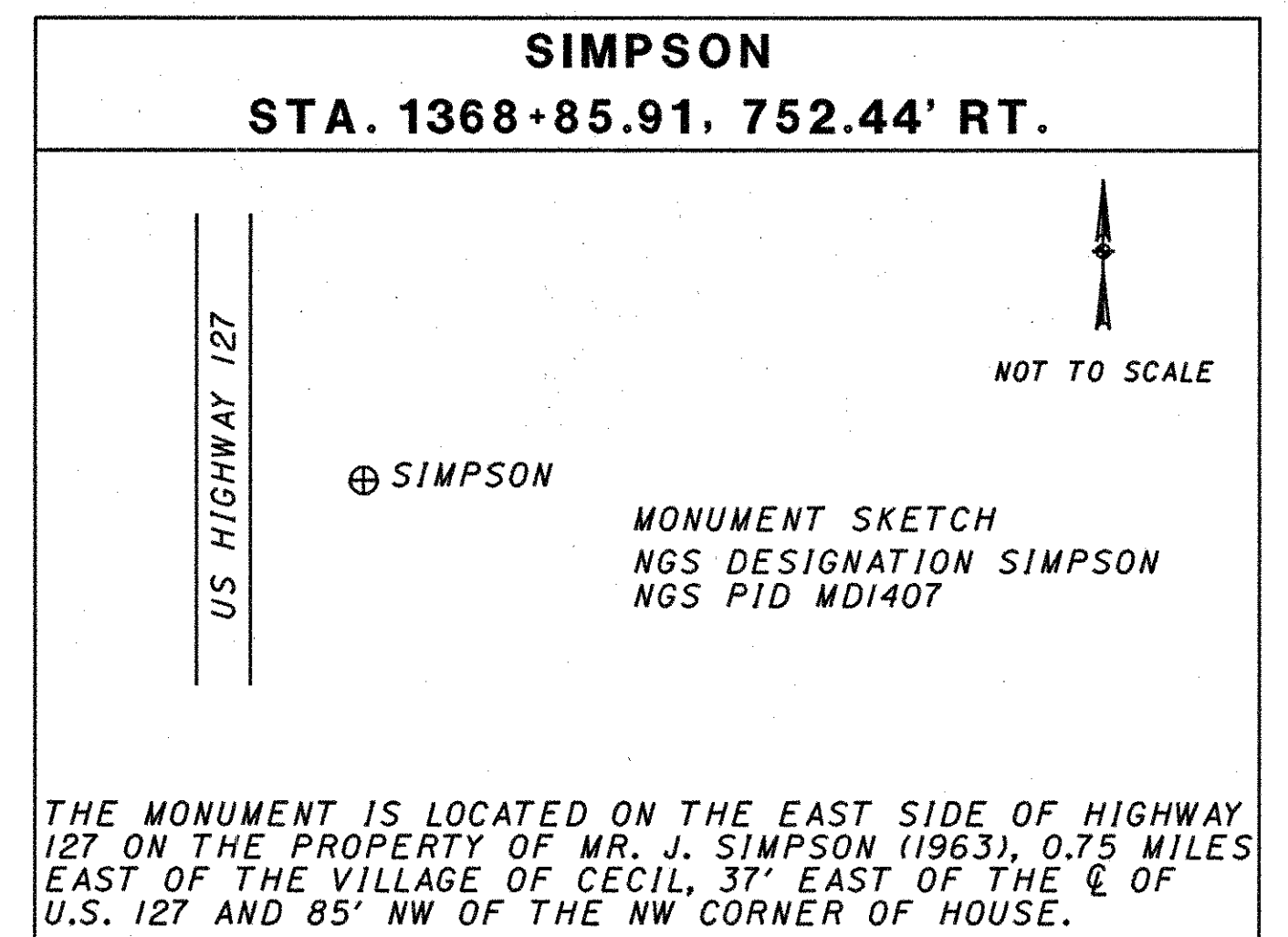
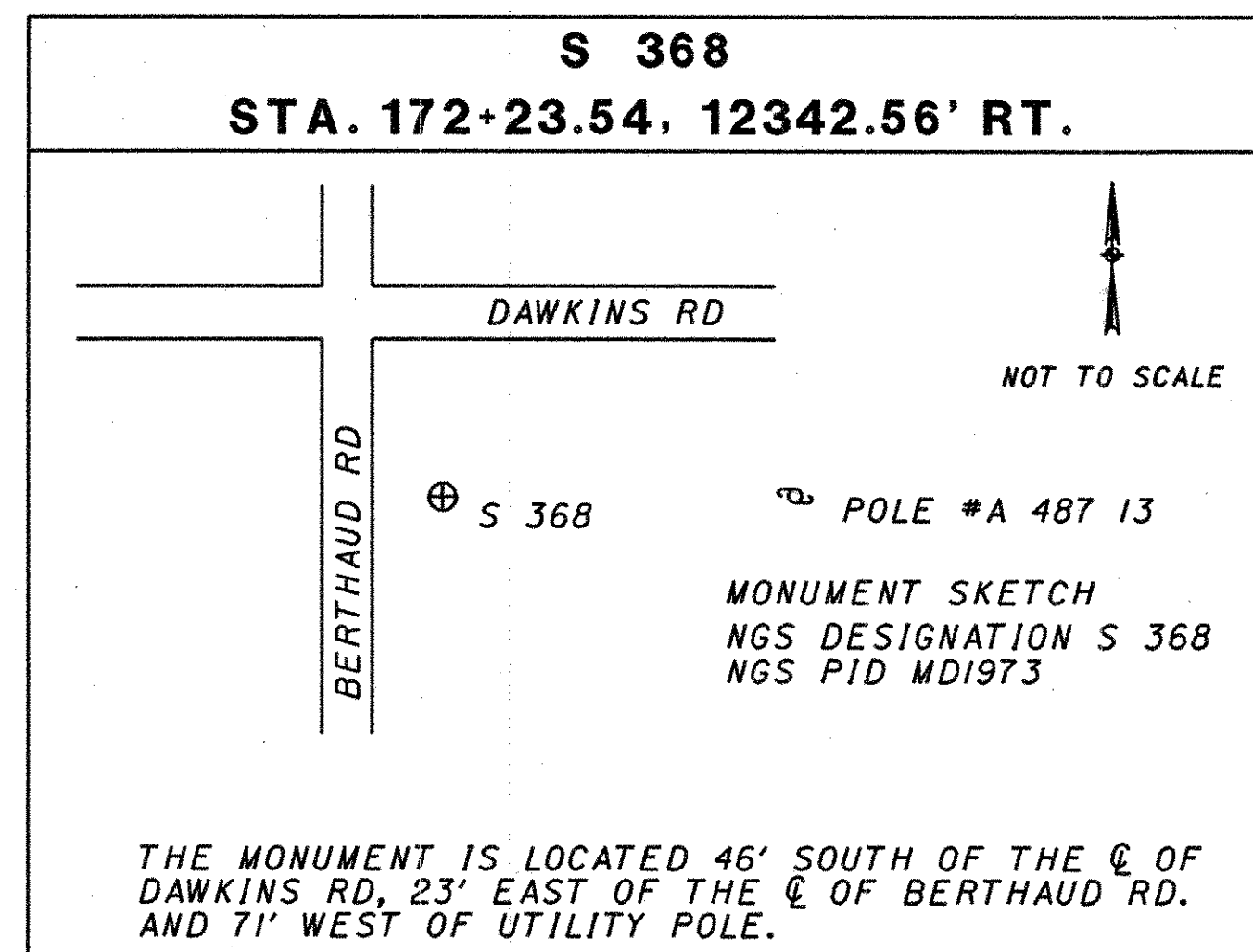
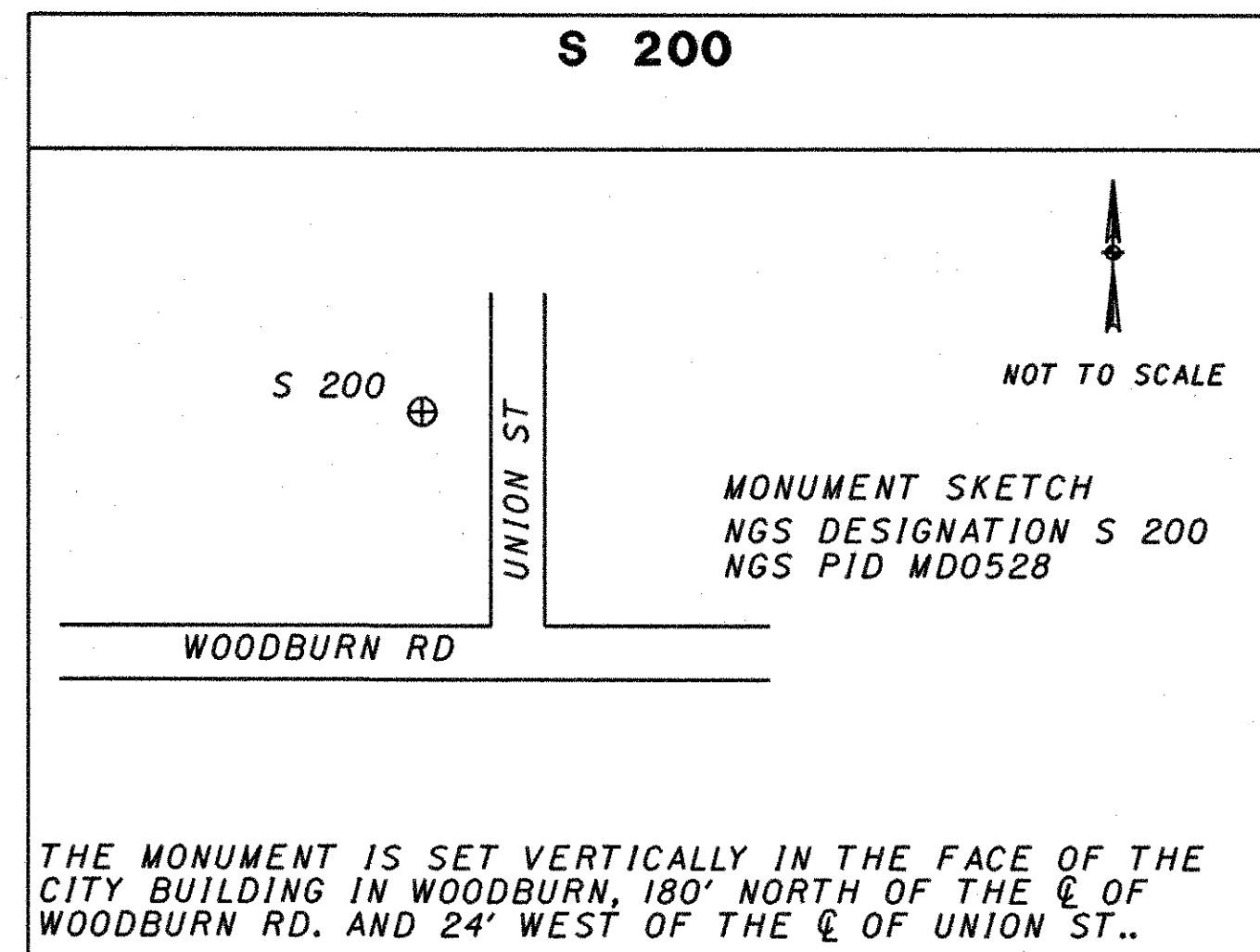
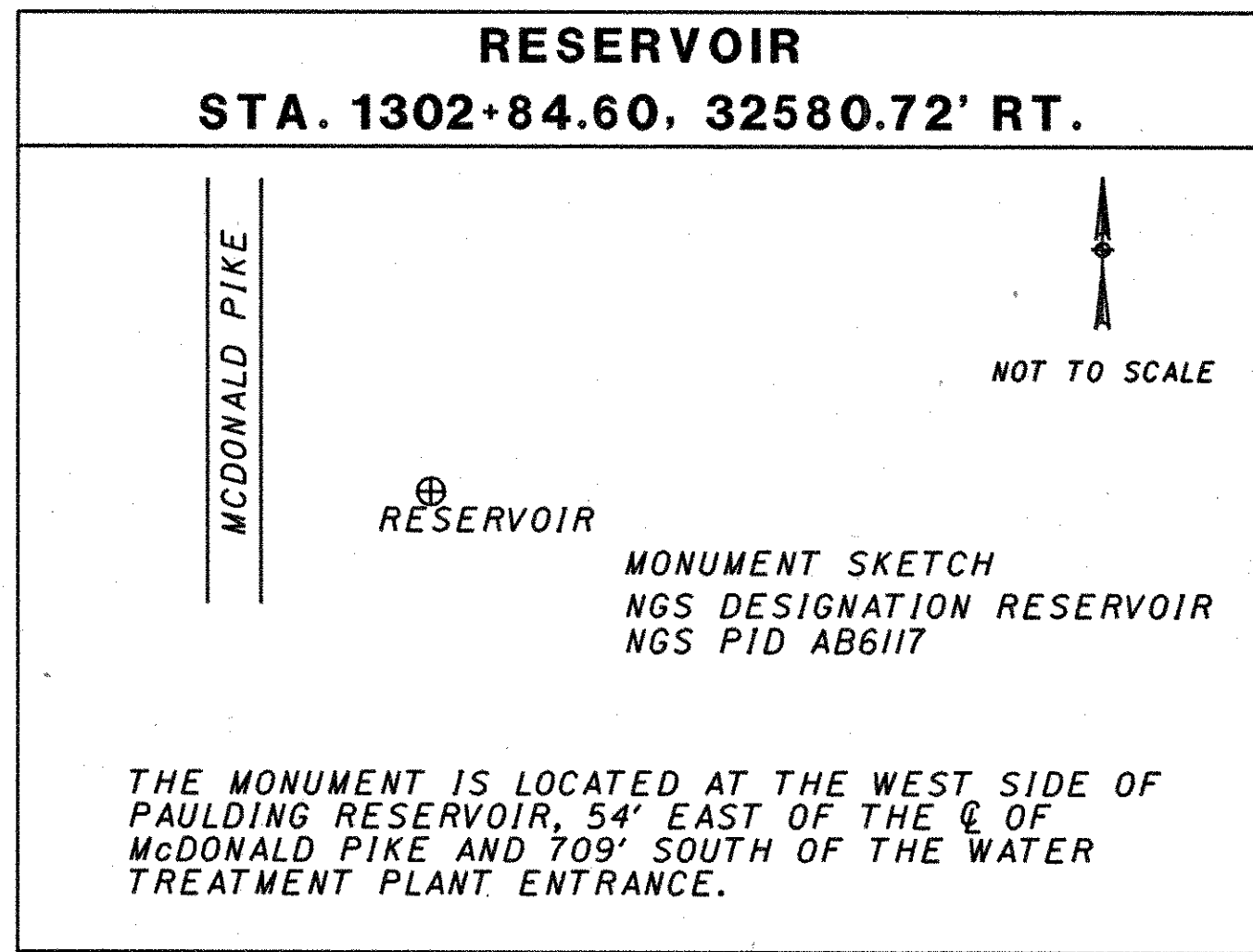
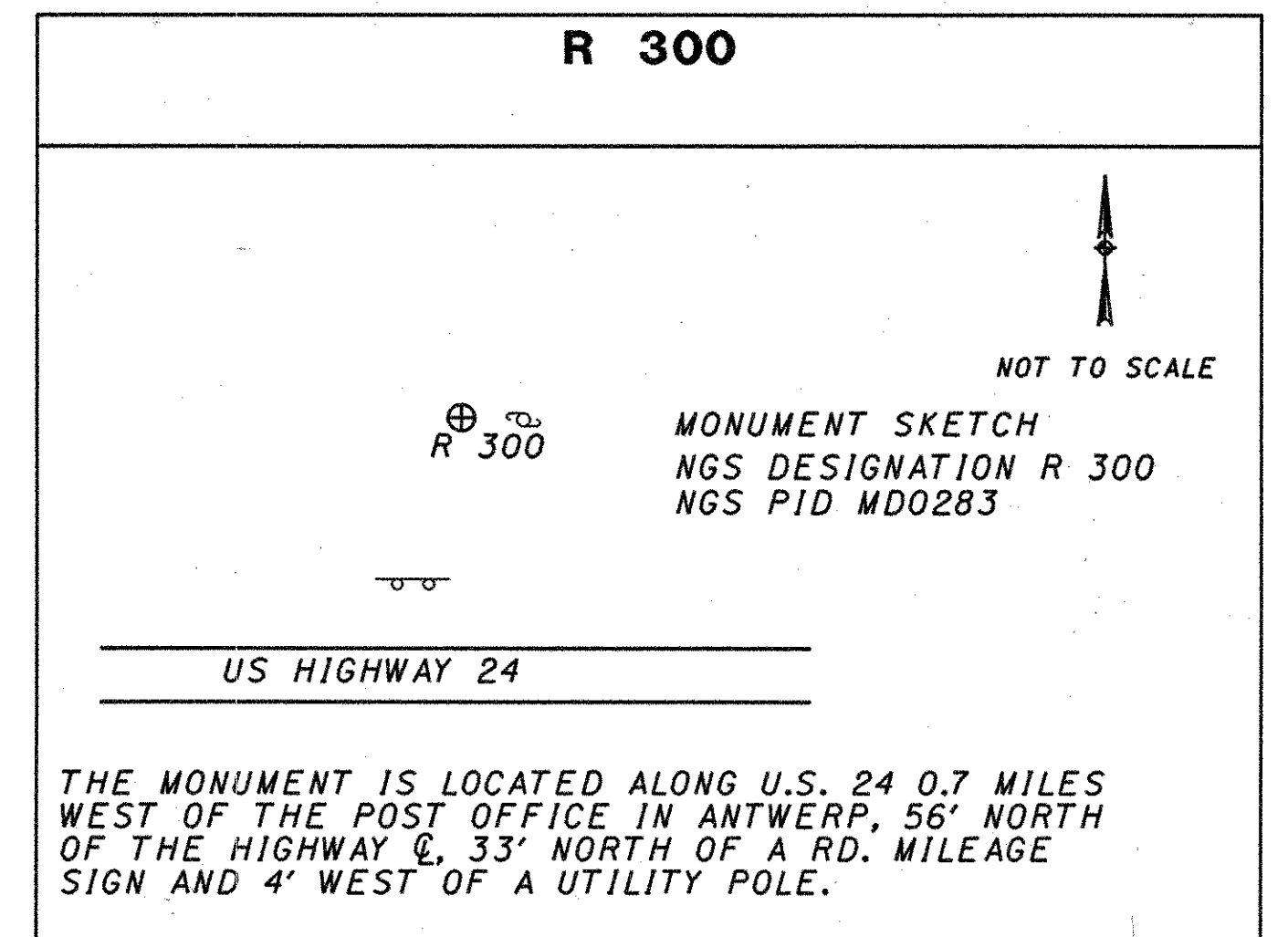
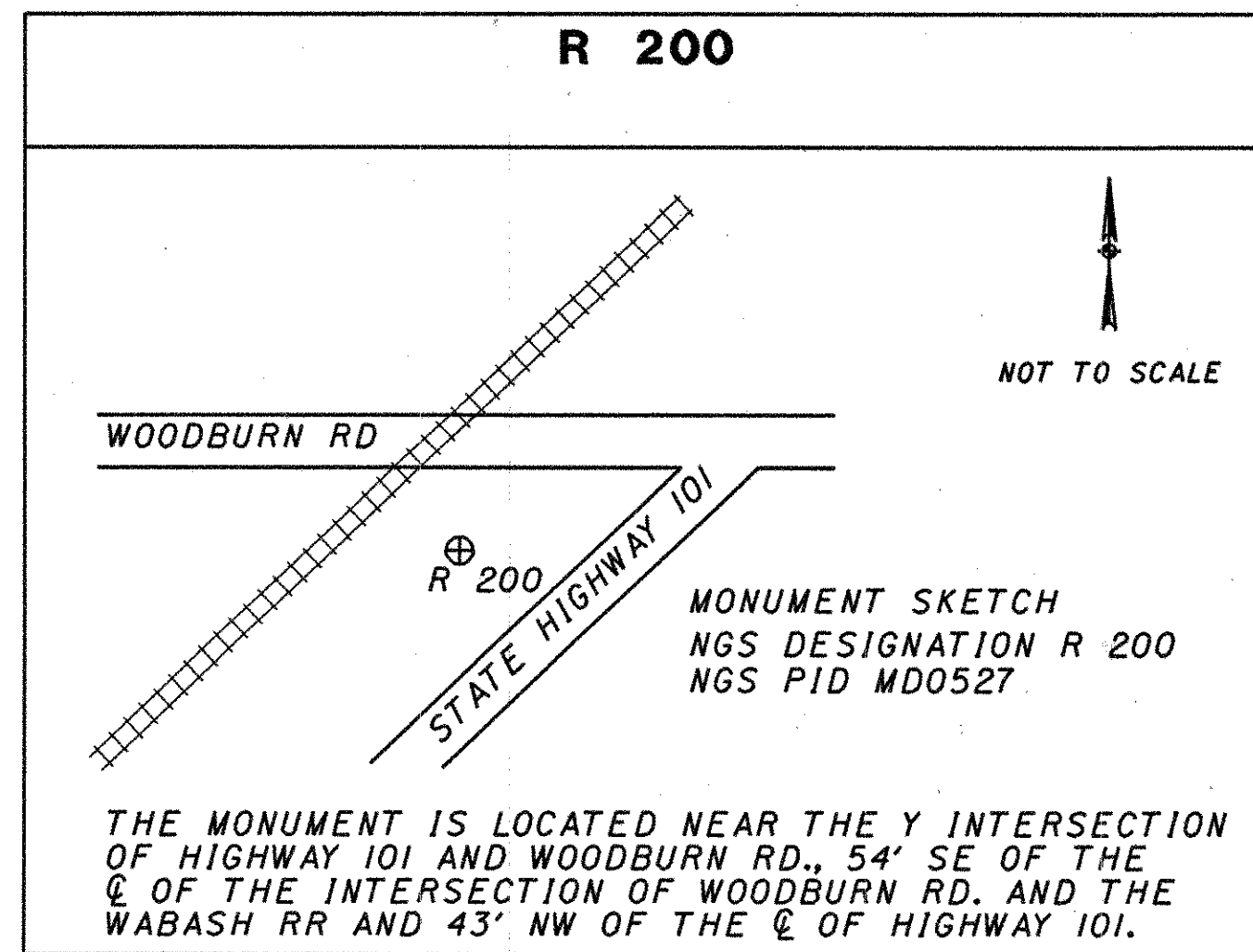
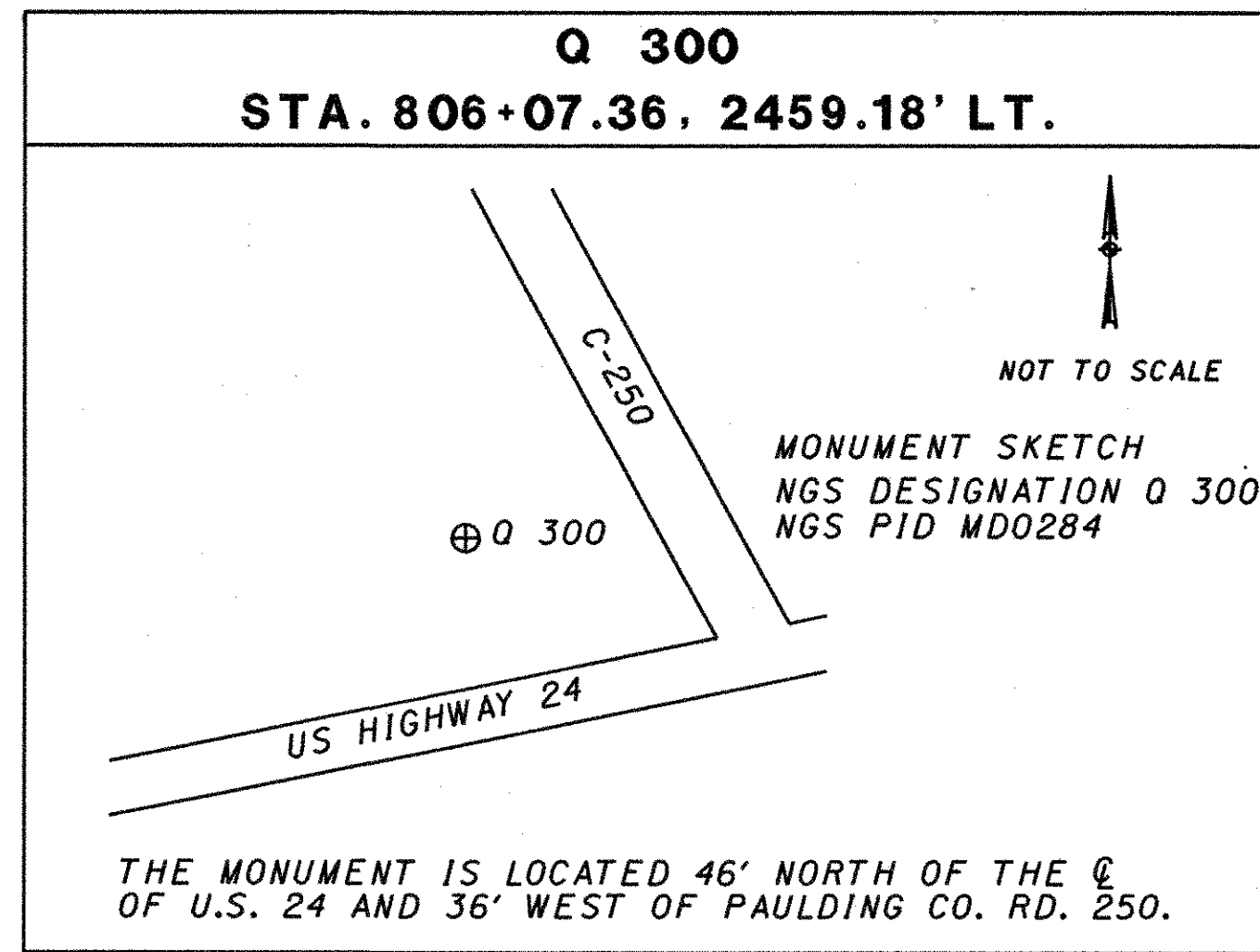
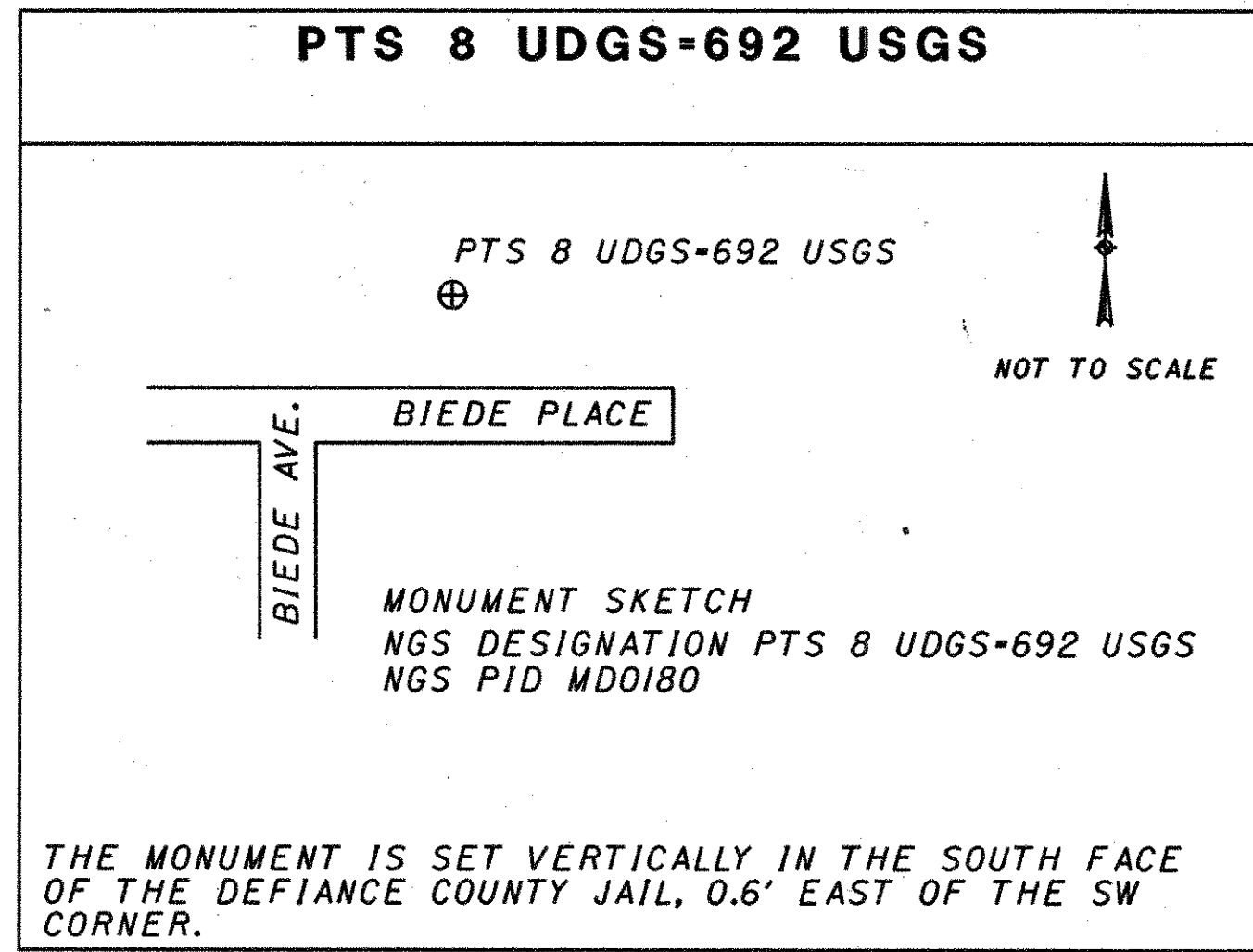
MCCURDY
STA. 711+48.97, 2722.04' LT.

NOT TO SCALE

MONUMENT SKETCH
NGS DESIGNATION MCCURDY
NGS PID M00286

THE MONUMENT IS LOCATED AT THE OHIO-INDIANA STATE LINE 78' SOUTH OF THE ϕ OF U.S. 24, 27' EAST OF THE ϕ OF STATE LINE RD. AND 13' NE OF A UTILITY POLE.

NOTE: FOR COORDINATES SEE SHEETS 50-52.



PID NO.
18904

NGS MONUMENTS

PAU/DEF-24-0.00/0.00

NOTE:
FOR COORDINATES SEE SHEETS 50-52.

POINT ID	MONUMENT TYPE	NORTHING PROJECT GROUND (FEET)	EASTING PROJECT GROUND (FEET)	ELEVATION NAVD88 (FEET)	LATITUDE	LONGITUDE	ELLIPSOID HEIGHT (METERS)	OHIO STATE PLANE COORDINATES NAD83(95) NORTHING (GRID)	OHIO STATE PLANE COORDINATES NAD83(95) EASTING (GRID)
24-1101	3/4" Al. 3D Mon (12' deep)	603485.0438	1460469.5589	718.799	41 18 29.420434 N	84 20 59.316217 W	184.4762	603431.7789	1460340.6546
24-1102	3/4" Al. 3D Mon (18' deep)	603489.3901	1458632.1737	711.086	41 18 29.077678 N	84 21 23.386572 W	182.1547	603436.1248	1458503.4316
24-1103	3/4" Al. 3D Mon (15' deep)	603573.3838	1456846.5930	705.403	41 18 29.531179 N	84 21 46.800530 W	180.4583	603520.1111	1456718.0085
24-1104	3/4" Al. 3D Mon (18' deep)	603235.6766	1455478.6718	706.763	41 18 25.906433 N	84 22 4.625044 W	180.8926	603182.4337	1455350.2080
24-1105	3/4" Al. 3D Mon (15.5' deep)	601716.0582	1453389.6197	700.963	41 18 10.453545 N	84 22 31.562289 W	179.1303	601662.9494	1453261.3403
24-1106	3/4" Al. 3D Mon (13.3' deep)	600702.8636	1452290.4684	707.528	41 18 0.212009 N	84 22 45.673552 W	181.1488	600649.8442	1452162.2860
24-1107	3/4" Al. 3D Mon (16' deep)	597806.3326	1448151.5949	702.257	41 17 30.717098 N	84 23 39.060145 W	179.5950	597753.5689	1448023.7778
24-1108	3/4" Al. 3D Mon (11.5' deep)	597129.6597	1450086.6122	688.729	41 17 24.447686 N	84 23 13.526747 W	175.4575	597076.9557	1449958.6244
24-1109	3/4" Al. 3D Mon (23' deep)	591905.6387	1443024.5412	706.784	41 16 31.327986 N	84 24 44.510559 W	181.0255	591853.3958	1442897.1767
24-1110	3/4" Al. 3D Mon (11' deep)	591974.5912	1440272.9553	698.082	41 16 31.411455 N	84 25 20.556775 W	178.4198	591922.3422	1440145.8336
24-1111	3/4" Al. 3D Mon (19.5' deep)	587946.8303	1435837.4151	708.425	41 15 50.657788 N	84 26 17.458638 W	181.6139	587894.9368	1435710.6849
24-1112	3/4" Al. 3D Mon (19.5' deep)	585922.7616	1435774.7352	711.195	41 15 30.651470 N	84 26 17.690209 W	182.4572	585871.0468	1435648.0106
24-1113	3/4" Al. 3D Mon (12' deep)	586324.8889	1430537.0863	710.521	41 15 33.467853 N	84 27 26.366340 W	182.3113	586273.1386	1430410.8239
24-1114	3/4" Al. 3D Mon (18' deep)	584261.5993	1430530.8785	713.399	41 15 13.086596 N	84 27 25.841419 W	183.1999	584210.0311	1430404.6167
24-1115	3/4" Al. 3D Mon (29' deep)	584251.4929	1428271.2318	713.441	41 15 12.484769 N	84 27 55.413732 W	183.2325	584199.9256	1428145.1694
24-1116	3/4" Al. 3D Mon (24' deep)	584276.2090	1426528.3548	713.800	41 15 12.440265 N	84 28 18.232525 W	183.3551	584224.6395	1426402.4463
24-1117	3/4" Al. 3D Mon (18' deep)	584197.4224	1425203.5383	713.858	41 15 11.265814 N	84 28 35.548855 W	183.3899	584145.8598	1425077.7467
24-1118	3/4" Al. 3D Mon (27' deep)	582351.3818	1425184.1838	713.943	41 14 53.027515 N	84 28 35.254530 W	183.4163	582299.9822	1425058.3939
24-1119	3/4" Al. 3D Mon (24' deep)	582684.1442	1419739.7917	715.285	41 14 55.089322 N	84 29 46.606329 W	183.8722	582632.7152	1419614.4823
24-1120	3/4" Al. 3D Mon (21' deep)	580828.4824	1419719.7713	715.119	41 14 36.755873 N	84 29 46.312386 W	183.8296	580777.2172	1419594.4637
24-1121	3/4" Al. 3D Mon (21' deep)	579043.6324	1414341.8829	715.830	41 14 17.904479 N	84 30 56.149050 W	184.1058	578992.5247	1414217.0500
24-1122	3/4" Al. 3D Mon (21' deep)	581016.0497	1413369.3170	715.842	41 14 37.392816 N	84 30 56.386673 W	184.1129	580964.7679	1414244.4816
24-1123	3/4" Al. 3D Mon (22' deep)	578979.6132	1413315.8951	716.190	41 14 17.037684 N	84 31 9.554936 W	184.2351	578928.5112	1413191.1527
24-1124	3/4" Al. 3D Mon (21' deep)	579004.6984	1410578.2343	715.940	41 14 16.657720 N	84 31 45.385262 W	184.1964	578953.5942	1410453.7335
24-1125	3/4" Al. 3D Mon (20' deep)	579011.9852	1409855.0653	715.217	41 14 16.563358 N	84 31 54.850232 W	183.9800	578960.8803	1409730.6284
24-1126	3/4" Al. 3D Mon (21' deep)	579000.7109	1406766.8596	715.436	41 14 15.739261 N	84 32 35.256164 W	184.0907	578949.6070	1406642.6952
24-1127	3/4" Al. 3D Mon (15' deep)	576973.2823	1409132.4825	718.027	41 13 56.260222 N	84 32 3.682933 W	184.8552	576922.3574	1409008.1094
24-1128	3/4" Al. 3D Mon (18' deep)	579395.9202	1409185.0985	715.287	41 14 20.201275 N	84 32 3.734022 W	183.9690	579344.7814	1409060.7207
24-1129	3/4" Al. 3D Mon (20' deep)	577762.6820	1403839.5940	714.857	41 14 2.831822 N	84 33 13.177872 W	183.9527	577711.6874	1403715.6880
24-1130	3/4" Al. 3D Mon (21' deep)	575784.4498	1403817.1211	718.095	41 13 43.287242 N	84 33 12.862337 W	184.9280	575733.6298	1403693.2171
24-1131	3/4" Al. 3D Mon (19' deep)	573842.0008	1399563.5022	718.890	41 13 23.108212 N	84 34 7.910083 W	185.2224	573791.3522	1399439.9736
24-1132	3/4" Al. 3D Mon (21' deep)	573864.5035	1397214.4455	717.829	41 13 22.778850 N	84 34 38.647449 W	184.9087	573813.8530	1397091.1243
24-1133	3/4" Al. 3D Mon (21' deep)	573657.8605	1395754.1661	721.786	41 13 20.393753 N	84 34 57.686199 W	186.1153	573607.2282	1395630.9738
24-1134	3/4" Al. 3D Mon (21' deep)	571517.3021	1395678.2913	719.219	41 12 59.233285 N	84 34 58.009926 W	185.3545	571466.8587	1395555.1057
24-1135	3/4" Al. 3D Mon (21' deep)	571291.4900	1393870.5986	719.817	41 12 56.575769 N	84 35 21.584925 W	185.5495	571241.0666	1393747.5725
24-1136	3/4" Al. 3D Mon (17' deep)	571377.0538	1390801.4142	722.859	41 12 56.692589 N	84 36 1.758201 W	186.5071	571326.6228	1390678.6590
24-1137	3/4" Al. 3D Mon (21' deep)	570968.7658	1390281.0444	720.642	41 12 52.536029 N	84 36 8.436111 W	185.8153	570918.3708	1390158.3351
24-1138	3/4" Al. 3D Mon (18' deep)	568932.9782	1390168.1930	719.320	41 12 32.401497 N	84 36 9.270146 W	185.4201	568882.7629	1390045.4937
24-1139	3/4" Al. 3D Mon (21' deep)	570197.1255	1382279.2755	720.259	41 12 42.995843 N	84 37 52.853470 W	185.7865	570146.7986	1382157.2725
24-1140	3/4" Al. 3D Mon (16' deep)	568085.4538	1382242.0240	718.827	41 12 22.129835 N	84 37 52.665615 W	185.3329	568035.3133	1382120.0243
24-1141	3/4" Al. 3D Mon (18' deep)	568983.2931	1380140.0943	720.128	41 12 30.489445 N	84 38 20.443561 W	185.7588	568933.0734	1380018.2801
24-1142	3/4" Al. 3D Mon (16' deep)	568935.9791	1382573.9087	716.853	41 12 30.610594 N	84 37 48.596820 W	184.7452	568885.7636	1382451.8797
24-1143	3/4" Al. 3D Mon (21' deep)	568396.3476	1376918.8968	721.976	41 12 23.909606 N	84 39 2.383712 W	186.3500	568346.1797	1376797.3669
24-1144	3/4" Al. 3D Mon (18' deep)	566436.1132	1376844.3869	718.329	41 12 4.530272 N	84 39 2.725842 W	185.2459	566386.1183	1376722.8636
24-1145	3/4" Al. 3D Mon (18' deep)	566186.1590	1370218.9947	726.170	41 12 0.438387 N	84 40 29.286603 W	187.6647	566136.1862	1370098.0561
24-1146	3/4" Al. 3D Mon (21' deep)	564397.1054	1370131.2754	725.196	41 11 42.746440 N	84 40 29.850156 W	187.3762	564347.2905	1370010.3446
24-1147	3/4" Al. 3D Mon (18' deep)	562771.8737	1366292.1860	726.276	41 11 25.745372 N	84 41 19.516848 W	187.7377	562722.2022	1366171.5940
24-1148	3/4" Al. 3D Mon (18' deep)			727.578					
24-1149	3/4" Al. 3D Mon (18' deep)	562387.4044	1365196.0390	729.206	41 11 21.676004 N	84 41 33.722668 W	188.6449	562337.7668	1365075.5438
24-1150	3/4" Al. 3D Mon (18' deep)	561789.4033	1363225.8582	728.920	41 11 15.279494 N	84 41 59.285233 W	188.5753	561739.8185	1363105.5369
24-1151	3/4" Al. 3D Mon (19' deep)	558761.3350	1362018.7406	730.686	41 10 45.070587 N	84 42 14.067012 W	189.1203	558712.0175	1361898.5258
24-1152	3/4" Al. 3D Mon (19' deep)	558811.6162	1359341.5325	730.008	41 10 44.897393 N	84 42 49.082251 W	188.9409	558762.2943	1359221.5540
24-1153	3/4" Al. 3D Mon (21' deep)	556550.5010	1355556.1798	732.290	41 10 21.612684 N	84 43 37.812102 W	189.6769	556501.3786	1355436.5354
24-1154	3/4" Al. 3D Mon (18' deep)	554570.3297	1355494.7505	733.832	41 10 2.039379 N	84 43 37.953935 W	190.1559	554521.3821	1355375.1115
24-1155	3/4" Al. 3D Mon (19' deep)	554547.9649	1353330.0253	733.570	41 10 1.271405 N	84 44 6.240107 W	190.0933	554499.0193	1353210.5774
24-1156	3/4" Al. 3D Mon (19' deep)	556111.9079	1353041.7408	734.070	41 10 16.645158 N	84 44 10.532310 W	190.2509	556062.8242	1352922.3183
24-1157	3/4" Al. 3D Mon (24' deep)	554000.9394	1350172.4323	734.286	41 9 55.067099 N	84 44 47.326403 W	190.3253	553952.0421	1350053.2631
24-1158	3/4" Al. 3D Mon (24' deep)	556185.7848	1350225.4093	734.790	41 10 16.659802 N	84 44 47.369704 W	190.4906	556136.6946	1350106.2354
24-1159	3/4" Al. 3D Mon (21' deep)	555659.6224	1344912.4384	735.917	41 10 10.105287 N	84 45 56.636911 W	190.8573	555610.5787	1344793.7335
24-1160	3/4" Al. 3D Mon (19' deep)	553658.1286	1344813.5073	736.506	41 9 50.311701 N	84 45 57.250175 W	191.0528	553609.2615	1344694.8111
24-1161	3/4" Al. 3D Mon (15' deep)	551549.4428	1339480.9457	738.231	41 9 28.110385 N	84 47 6.221783 W	191.6330	551500.7618	1339362.7202
24-1162	3/4" Al. 3D Mon (19' deep)	553493.0417	1339526.6837	739.387	41 9 47.318520 N	84 47 6.289702 W	191.9865	553444.1892	1339408.4541
24-1163	3/4" Al. 3D Mon (22' deep)	551538.6123	1338601.1481	738.310	41 9 27.775536 N	84 47 17.715486 W	191.6652	551489.9323	1338483.0002
24-1164	3/4" Al. 3D Mon (22' deep)	551555.4531	1336685.9466	739.989	41 9 27.444705 N	84 47 42.749527 W	192.1926	551506.7716	1336567.9677
24-1165	3/4" Al. 3D Mon (18' deep)	551106.0112	1334375.0053	740.417	41 9 22.403836 N	84 48 12.794097 W	192.3334	551057.3694	1334257.2304
24-1166	3/4" Al. 3D Mon (18' deep)	548485.8934	1334314.0344	741.924	41 8 56.509975 N	84 48 12.686413 W	192.8449	548437.4828	1334196.2649
24-1167	3/4" Al. 3D Mon (19' deep)	548100.5001	1332437.6207	745.397	41 8 52.213267 N	84 48 37.070904 W	193.8673	548052.1235	1332320.0168
24-1168	3/4" Al. 3D Mon (24' deep)	551143.6870	1332449.8487	741.741	41 9 22.272858 N	84 48 37.964799 W	192.7436	551095.0418	1332332.2437
24-1169	3/4" Al. 3D Mon (18' deep)	550040.7449	1327270.0338	744.639	41 9 10.018423 N	84 49 45.268395 W	193.6644	549992.1971	1327152.8860
24-1170	3/4" Al. 3D Mon (21' deep)	548013.3238	1327236.2452	744.412	41 8 49.985553 N	84 49 45.00235 W	193.6029	547964.9549	1327119.1004
24-1171	3/4" Al. 3D Mon (24' deep)	548235.1493	1321940.1025	746.415	41 8 50.773384 N	84 50 54.279234 W	194.2404	548186.7609	1321823.4251
24-1172	3/4" Al. 3D Mon (18' deep)	546182.4141	1321920.0704	747.134	41 8 30.494181 N	84 50 53.818636 W	194.4729	546134.2068	1321803.3948

NOTE: ALL MAPPING

POINT ID	MONUMENT TYPE	NORTHING PROJECT GROUND (FEET)	EASTING PROJECT GROUND (FEET)	ELEVATION NAVD88 (FEET)	LATITUDE	LONGITUDE	ELLIPSOID HEIGHT (METERS)	OHIO STATE PLANE COORDINATES NAD83(95) NORTHING (GRID)	OHIO STATE PLANE COORDINATES NAD83(95) EASTING (GRID)
24-1173	3/4" Al. 3D Mon (24' deep)	544291.7843	1318371.7071	746.272	41 8 10.874972 N	84 51 39.508421 W	194.2248	544243.7439	1318255.3447
24-1174	3/4" Al. 3D Mon (24' deep)	546053.5175	1317255.7623	748.069	41 8 27.975996 N	84 51 54.711075 W	194.7720	546005.3216	1317139.4984
24-1175	3/4" Al. 3D Mon (19' deep)	540168.9531	1313311.1323	749.539	41 7 28.797425 N	84 52 44.148462 W	195.2660	540121.2766	1313195.2166
24-1176	3/4" Al. 3D Mon (21' deep)	540126.3474	1311156.9603	749.767	41 7 27.795208 N	84 53 12.269492 W	195.3345	540078.6747	1311041.2347
24-1177	3/4" Al. 3D Mon (22' deep)	540509.0415	1311169.5120	748.003	41 7 31.578255 N	84 53 12.242374 W	194.7957	540461.3350	1311053.7853
24-1178	3/4" Al. 3D Mon (24' deep)	538186.9496	1311181.0346	753.339	41 7 8.647364 N	84 53 11.261747 W	196.4268	538139.4480	1311065.3069
24-1179	3/4" Al. 3D Mon (15' deep)	537913.6083	1305854.3416	745.090	41 7 4.502014 N	84 54 20.730403 W	193.9362	537866.1309	1305739.0840
24-1180	3/4" Al. 3D Mon (19' deep)	540069.2924	1305835.8437	747.722	41 7 25.787338 N	84 54 21.748851 W	194.7461	540021.6247	1305722.5877
24-1181	3/4" Al. 3D Mon (17' deep)	537655.9376	1300524.1962	746.009	41 7 0.498860 N	84 55 30.247407 W	194.2516	537608.4829	1300409.4091
24-1182	3/4" Al. 3D Mon (12' deep)	535374.3781	1300553.3127	745.596	41 6 37.973403 N	84 55 29.038555 W	194.1168	535327.1248	1300438.5230
24-1183	3/4" Al. 3D Mon (10' deep)	533839.6007	1295223.6781	744.910	41 6 21.345873 N	84 56 38.072543 W	193.9413	533792.4828	1295109.3588
24-1184	3/4" Al. 3D Mon (12' deep)	535754.5607	1295248.5626	747.157	41 6 40.265457 N	84 56 38.448493 W	194.6248	535707.2738	1295134.2411
24-1185	3/4" Al. 3D Mon (15' deep)	534419.6013	1289962.0860	746.521	41 6 25.611876 N	84 57 46.988457 W	194.4392	534372.4322	1289848.2311
24-1186	3/4" Al. 3D Mon (18' deep)	532055.6358	1289949.8390	746.748	41 6 2.261379 N	84 57 46.276475 W	194.5180	532008.6754	1289835.9852
24-1187	3/4" Al. 3D Mon (15' deep)	527379.3362	1284522.3743	750.545	41 5 14.557203 N	84 58 55.400143 W	195.6966	527332.7885	1284408.9995
24-1188	3/4" Al. 3D Mon (18' deep)	526261.8763	1284536.3642	759.797	41 5 3.524872 N	84 58 54.02315 W	198.5245	526215.4273	1284422.9882
24-1189	3/4" Al. 3D Mon (15' deep)	526690.1081	1283052.7021	750.924	41 5 7.336625 N	84 59 14.327836 W	195.8189	526643.6213	1282939.4570
24-1190	3/4" Al. 3D Mon (18' deep)	527399.5498	1281797.0997	753.421	41 5 13.989118 N	84 59 30.981965 W	196.5762	527353.0004	1281683.9655
99-101	Brass Tablet in Conc.	526746.1207	1293943.0663		41 5 10.933719 N	84 56 52.193634 W	198.7200	526699.6289	1293828.8600
99-102	Brass Tablet in Conc.	526727.1213	1295134.3406		41 5 11.076085 N	84 56 36.636417 W	198.5894	526680.6312	1295020.0292
99-103	Brass Tablet in Conc.	535881.9640	1289911.8770		41 6 40.040491 N	84 57 48.183538 W	194.8691	535834.6659	1289798.0265
99-104	Brass Tablet in Conc.	536593.7664	1289906.6877		41 6 47.068958 N	84 57 48.513916 W	194.3817	536546.4054	1289792.8377
99-105	Brass Tablet in Conc.	534796.5689	1311285.5225		41 6 35.190651 N	84 53 8.685570 W	196.2992	534749.3666	1311169.7855
99-106	Brass Tablet in Conc.	534801.8744	1312131.1297		41 6 35.471417 N	84 52 57.645222 W	196.2268	534754.6716	1312015.3181
99-107	Brass Tablet in Conc.	544068.1987	1321961.2576	749.755	41 8 9.624027 N	84 50 52.536737 W	195.2588	544020.1780	1321844.5784
99-108	Brass Tablet in Conc.	543421.1918	1321848.8972		41 8 3.203955 N	84 50 53.776944 W	193.1214	543373.2282	1321732.2279
99-109	Brass Tablet in Conc.	551819.4160	1329849.8232		41 9 28.264885 N	84 49 12.176377 W	194.0025	551770.7112	1329732.4477
99-110	Brass Tablet in Conc.	552006.3296	1330511.4925		41 9 30.284746 N	84 49 3.594514 W	193.4720	551957.6083	1330394.0586
99-111	Brass Tablet in Conc.	543578.3437	1339419.5437		41 8 9.366311 N	84 47 4.294963 W	192.5413	543530.3663	1339301.3236
99-112	Brass Tablet in Conc.	543522.8580	1340300.4008		41 8 9.046076 N	84 46 52.768530 W	192.2829	543474.8855	1340182.1029
99-113	Brass Tablet in Conc.	557986.0887	1344973.0759	735.603	41 10 33.098678 N	84 45 56.634491 W	190.7588	557936.8396	1344854.3656
99-114	Brass Tablet in Conc.	558038.9247	1344244.4493	736.024	41 10 33.433418 N	84 46 6.177000 W	190.8966	557989.6710	1344125.8033
99-115	Brass Tablet in Conc.	566466.2923	1350341.0360		41 11 58.227105 N	84 44 49.321253 W	189.2796	566416.2947	1350221.8519
99-116	Brass Tablet in Conc.	567485.2855	1350280.5885		41 12 8.276013 N	84 44 50.455140 W	190.5555	567435.1980	1350161.4098
99-117	Brass Tablet in Conc.	553596.1407	1353711.3763	733.817	41 9 51.966929 N	84 44 0.937062 W	190.1638	553547.2791	1353591.8947
99-118	Brass Tablet in Conc.	553626.4379	1354555.6023	735.955	41 9 52.479615 N	84 43 49.913335 W	190.8092	553577.5736	1354436.0462
99-119	Brass Tablet in Conc.	553387.8685	1366067.5702		41 9 53.004607 N	84 41 19.373913 W	188.7746	553339.0253	1365946.9981
99-120	Brass Tablet in Conc.	554545.8771	1366117.2043		41 10 4.454498 N	84 41 19.105090 W	189.3784	554496.9317	1365996.6278
99-121	Brass Tablet in Conc.	563410.5415	1382122.4422		41 11 35.926688 N	84 37 52.735136 W	187.5785	563360.8136	1382000.4530
99-122	Brass Tablet in Conc.	563436.4625	1382856.9434		41 11 36.359924 N	84 37 43.139146 W	187.3291	563386.7324	1382734.8894
99-123	Brass Tablet in Conc.	568735.1747	1390230.6317	719.820	41 12 30.462643 N	84 36 8.391129 W	185.5489	568684.9769	1390107.9269
99-124	Brass Tablet in Conc.	568787.8908	1389409.9696	720.384	41 12 30.787757 N	84 36 19.141209 W	185.7405	568737.6883	1389287.3372
99-125	Brass Tablet in Conc.	574022.4121	1390807.4058	718.989	41 13 22.822426 N	84 36 2.513442 W	185.2875	573971.7476	1390684.6501
99-126	Brass Tablet in Conc.	573995.8507	1391538.1565	718.498	41 13 22.733850 N	84 35 52.945468 W	185.1282	573945.1886	1391415.3363
99-127	Brass Tablet in Conc.	588637.5711	1411984.8546		41 15 52.126554 N	84 31 29.906567 W	182.6395	588585.6166	1411860.2297
99-128	Brass Tablet in Conc.	587964.9912	1411973.2214		41 15 45.480691 N	84 31 29.854394 W	182.2032	587913.0961	1411848.5975
99-129	Brass Tablet in Conc.	592307.0642	1420945.2779		41 16 30.409798 N	84 29 33.707650 W	181.6195	592254.7859	1420819.8621
99-130	Brass Tablet in Conc.	593018.8755	1420899.6583		41 16 37.430228 N	84 29 34.517924 W	181.1284	592966.5343	1420774.2466
99-131	Brass Tablet in Conc.	578866.0474	1425146.5891		41 14 18.593216 N	84 28 34.712749 W	183.7896	578814.9554	1425020.8025
99-132	Brass Tablet in Conc.	579647.6548	1425153.0701		41 14 26.314886 N	84 28 34.859748 W	183.8259	579596.4938	1425027.2829
A 124	BM Disk in Culvert	561506.9892	1356770.0795	729.585	41 11 10.872955 N	84 43 23.596575 W	188.8240	561457.4294	1356650.3280
A 344	Steel Rod (+10' deep)	522067.9137	1349451.1182		41 4 39.485391 N	84 44 46.002886 W	194.9310	522021.8348	1349332.0127
BR112300				699.640					
BR114300				698.123					
BR115300				698.323					
BR116300				700.243					
BYPASS		525272.6923	1281183.5492	759.948	41 4 52.810650 N	84 59 38.196797 W	198.5542	525226.3306	1281070.4691
CECIL	Triangulation Disk in Conc.	571961.8050	1395615.1825	718.043	41 13 3.608810 N	84 34 58.974330 W	184.9830	571911.3224	1395492.0024
COUNCIL	Triangulation Disk in Conc.	592549.0878	1450512.0495	705.861	41 16 39.294040 N	84 23 6.658380 W	180.6970	592496.7881	1450384.0241
DEF 127 0.60		587489.4687	1404011.5974		41 15 38.944691 N	84 33 13.924987 W	179.2128	587437.6156	1403887.6762
DEF 24 11.55	Al. Rod in Sleeve (+10' deep)	603404.6987	1457703.4437		41 18 28.045660 N	84 21 35.528940 W	180.2184	603351.4409	1457574.7836
DEF 66	Al. Rod in Sleeve (+10' deep)	586419.9795	1456968.9649		41 15 40.123500 N	84 21 40.401440 W	182.3554	586368.2208	1456840.3696
DEF GAR	Survey Disk in Conc.	592447.1173	1442726.5137		41 16 36.611830 N	84 24 48.568190 W	180.3708	592394.8266	1442599.1755
DEF1		592514.6758	1442706.6548		41 16 37.274830 N	84 24 48.847620 W	183.0900	592462.3791	1442579.3183
DEFIANCE	Triangulation Disk in Conc.	578276.5791	1451047.3810		41 14 18.430800 N	84 22 55.615540 W	182.0610	578225.5391	1450919.3084
DFI A	Al. Rod in Sleeve (+10' deep)	613942.4453	1439172.1164		41 20 8.155300 N	84 25 41.329780 W	180.2512	613888.2574	1439045.0919
J 122	BM Disk on Building			729.241	41 10 54 N	84 44 27 W			
K 15	BM Disk in Conc.			768.238	41 4 18 N	84 57 15 W			
KLENDER	Triangulation Disk in Conc.	563012.4384	1373976.1932	726.507	41 11 30.014330 N	84 39 39.124710 W	187.7260	562962.7457	1373854.9230
L 300	BM Disk in Conc.			727.951	41 11 26 N	84 41 20 W			
M 300	BM Disk in Conc.	561016.3719	1360914.3365	728.535	41 11 7.067308 N	84 42 29.251199 W	188.4880	560966.8554	1360794.2192
MCCURDY	Triangulation Disk in Conc.	552996.9131	1334468.4985	740.225	41 9 41.103958 N	84 48 12.225099 W	192.2470	552948.1044	1334350.7154

NOTE: ALL MAPPING AND PLANS ARE PROJECT GROUND COORDINATES.
TO OBTAIN PROJECT GROUND COORDINATES MULTIPLY BOTH NORTHING AND
EASTING OF OH-N NAD83(95) STATE PLANE COORDINATES BY P.A.F.

P.A.F. = 1.00008827
PROJECT MEAN LATITUDE: 41-12-00.8206
PROJECT MEAN ELLIPSOID HEIGHT: 191.614m

REFERENCE DATUM: VERTICAL NAVD88 HORIZONTAL NAD83(95)

PD NO.
18904

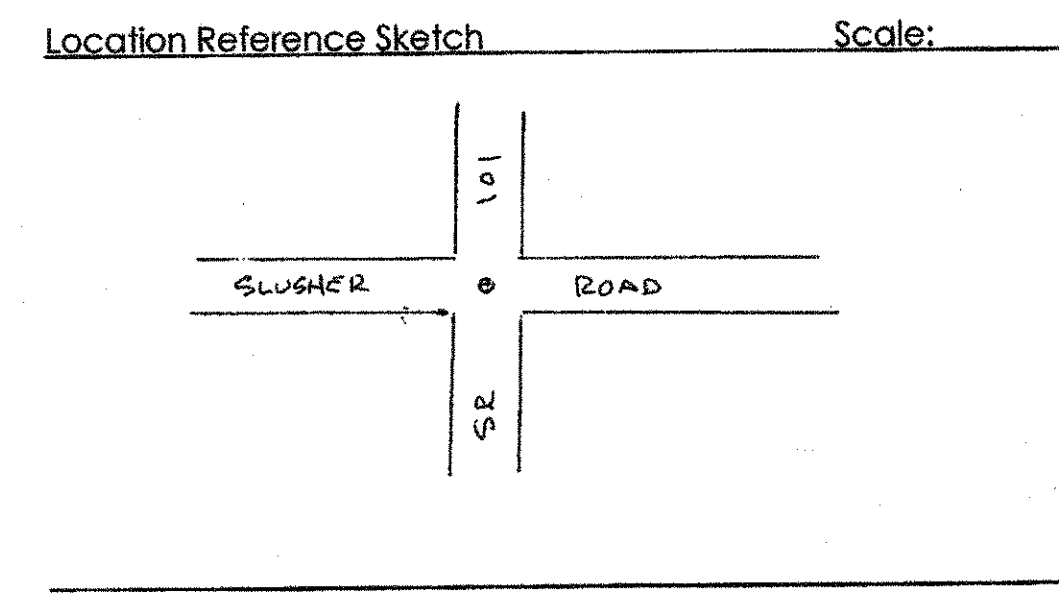
PRIMARY CONTROL POINTS
COORDINATE TABLE

PAU/DEF-24-0.00/0.00



20332

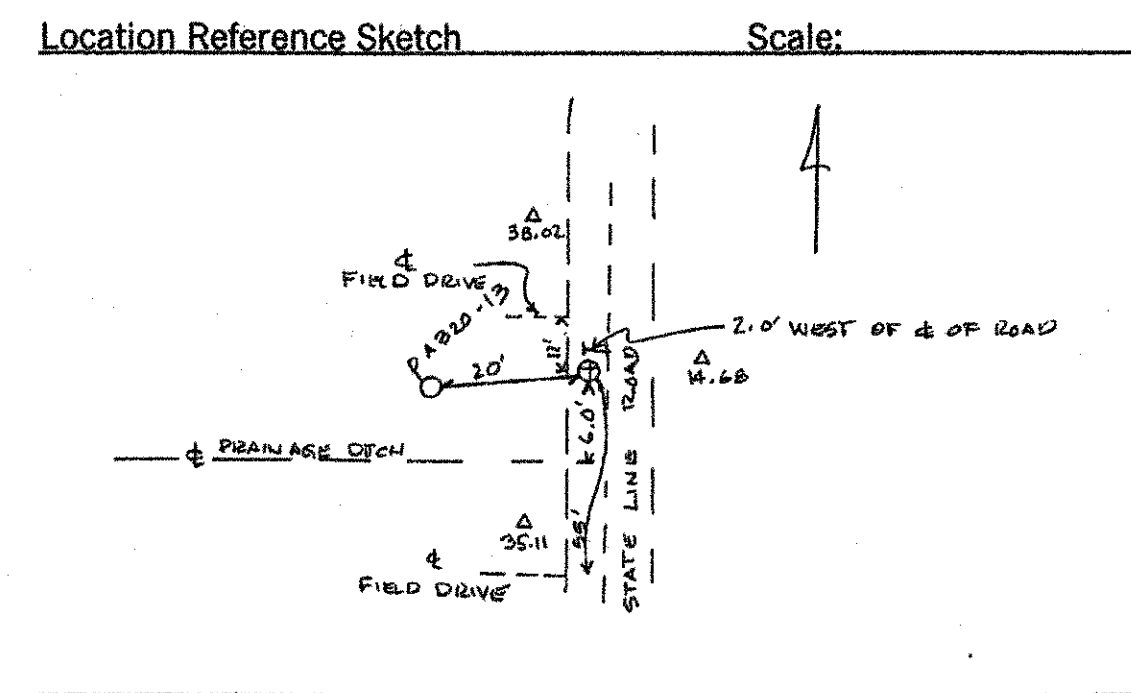
CORNER RECOVERY RECORD By LINN Date 10-14-02
 State IN County ALLEN Congressional Township 31N R15E *
 Original Survey SECOND MERIDIAN INDIANA
 Original Survey Notes volume 39 page(s) 327
 Corner Location SW COR. SEC. 29
 Corner found as described in ACSD NOTES
 Description of Monument Found HARRISON MARKER
 ___ Corner Reset, see notes on reverse
 ___ Other, see notes on reverse



* INCORRECT TOWNSHIP, ACTUALLY 32N R15E

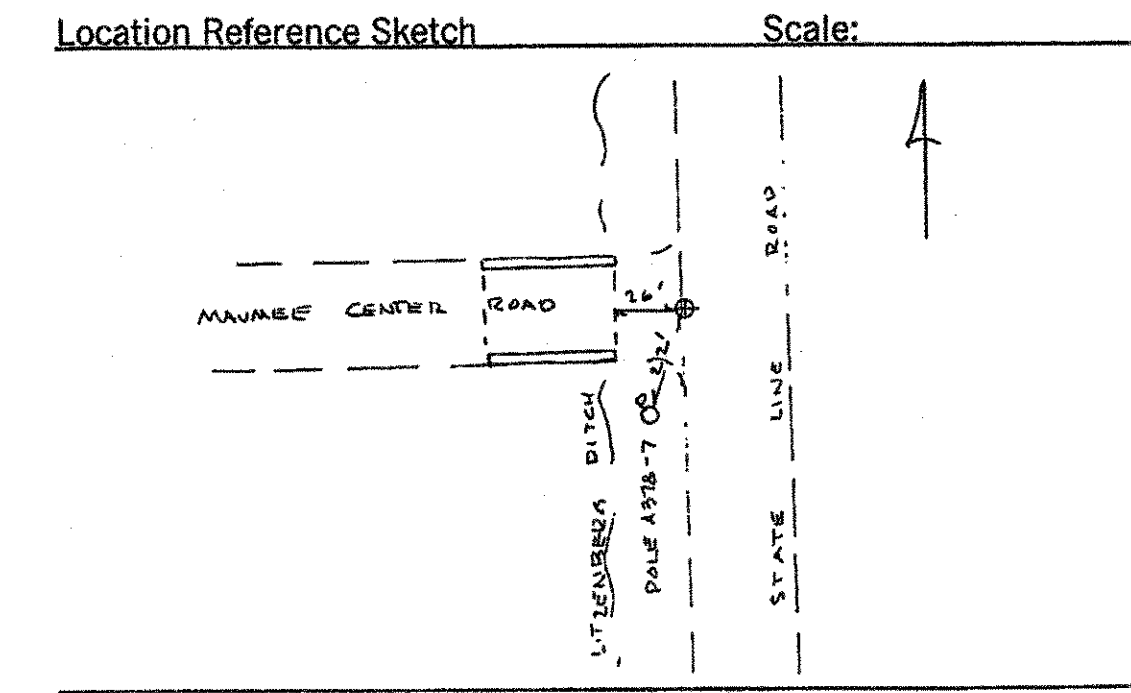
20111

CORNER RECOVERY RECORD By LINN Date 8-07-02
 State IN County ALLEN Congressional Township 31N R15E
 Original Survey SECOND MERIDIAN INDIANA
 Original Survey Notes volume 39 page(s) 340
 Corner Type: Township ___ Section X Quarter Section ___
 Corner Location NE COR. FRACTIONAL SEC. 14
 ___ Corner found as described in _____
 Description of Monument Found IRON PIN AT SURFACE IN LARGE PATCH
 ___ Corner Reset, see notes on reverse
 ___ Other, see notes on reverse



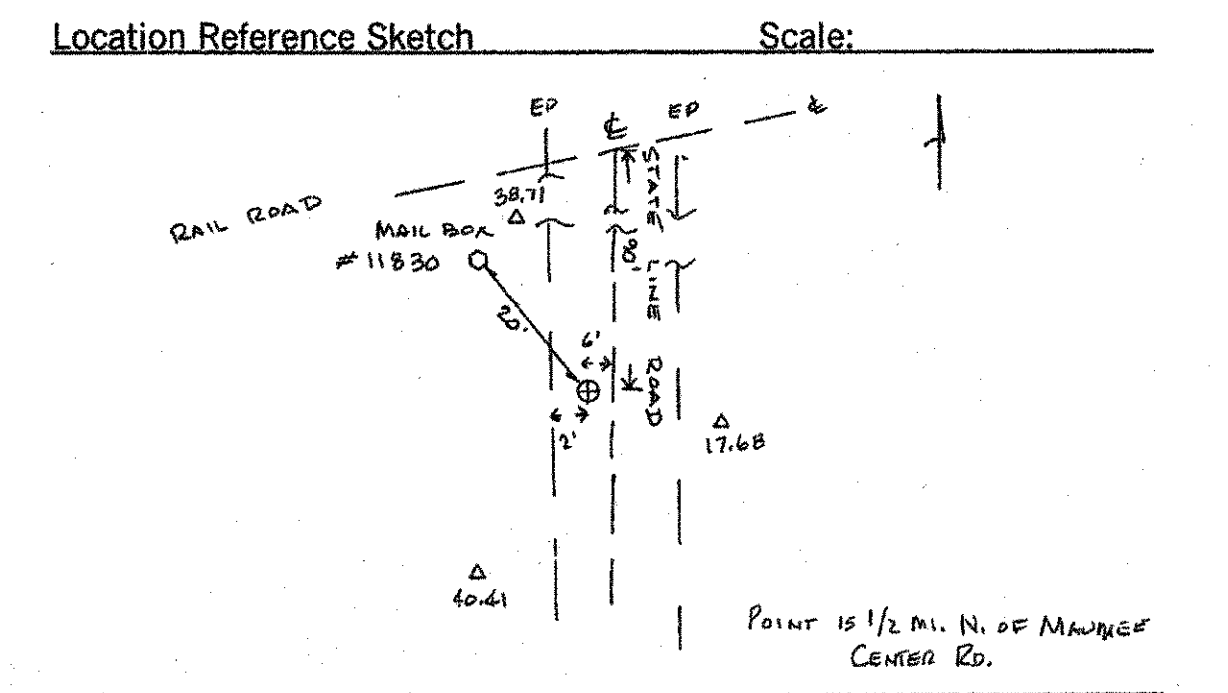
20112

CORNER RECOVERY RECORD By LINN Date 4-25-02
 State INDIANA County ALLEN Congressional Township 31N R15E
 Original Survey 2ND MERIDIAN INDIANA
 Original Survey Notes volume 39 page(s) 339
 Corner Type: Township ___ Section X Quarter Section ___
 Corner Location SE. FRACTIONAL CORNER SECTION 14
 ___ Corner found as described in _____
 Description of Monument Found R.R. SPIKE LEVEL W/ PAVEMENT IN WEST EDGE PUNT, STATE LINE ED 1.3' S. OF MAUMEE CENTER ED.
 ___ Corner Reset, see notes on reverse
 ___ Other, see notes on reverse



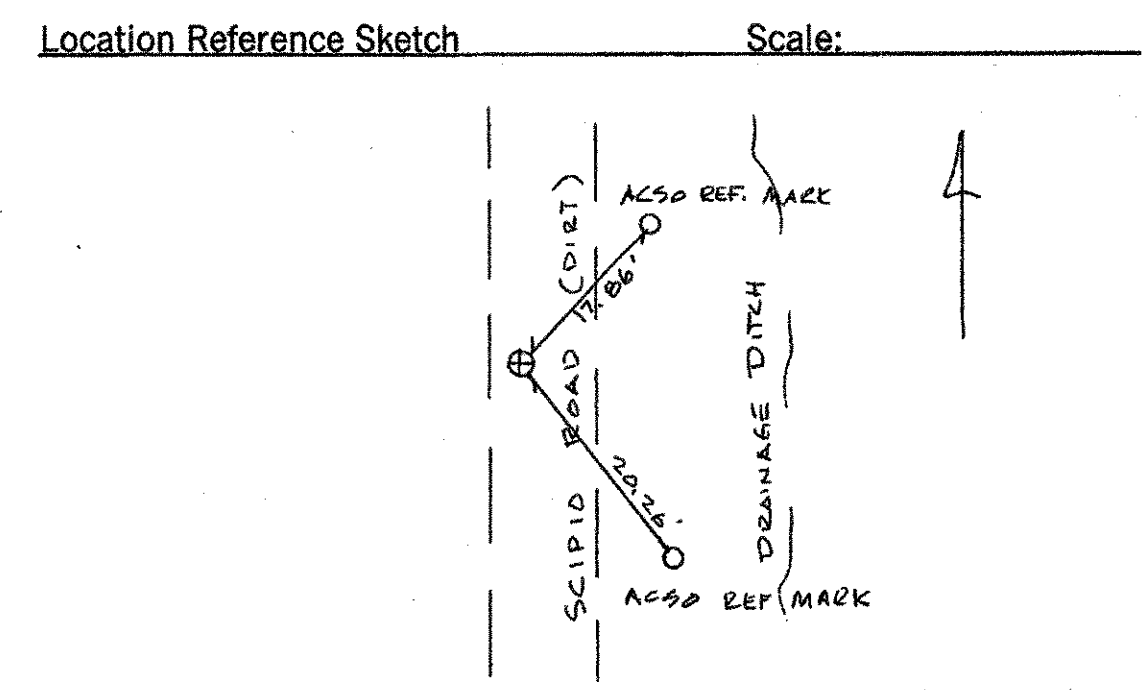
20200

CORNER RECOVERY RECORD By LINN Date 8-07-02
 State IN County ALLEN Congressional Township 31N R15E
 Original Survey SECOND MERIDIAN INDIANA
 Original Survey Notes volume NA page(s) _____
 Corner Type: Township ___ Section ___ Quarter Section X
 Corner Location E 1/4 FRACTIONAL SEC. 14
 Corner found as described in N/A
 Description of Monument Found IRON PIN 0.33' BELOW PUNT.
 ___ Corner Reset, see notes on reverse
 ___ Other, see notes on reverse



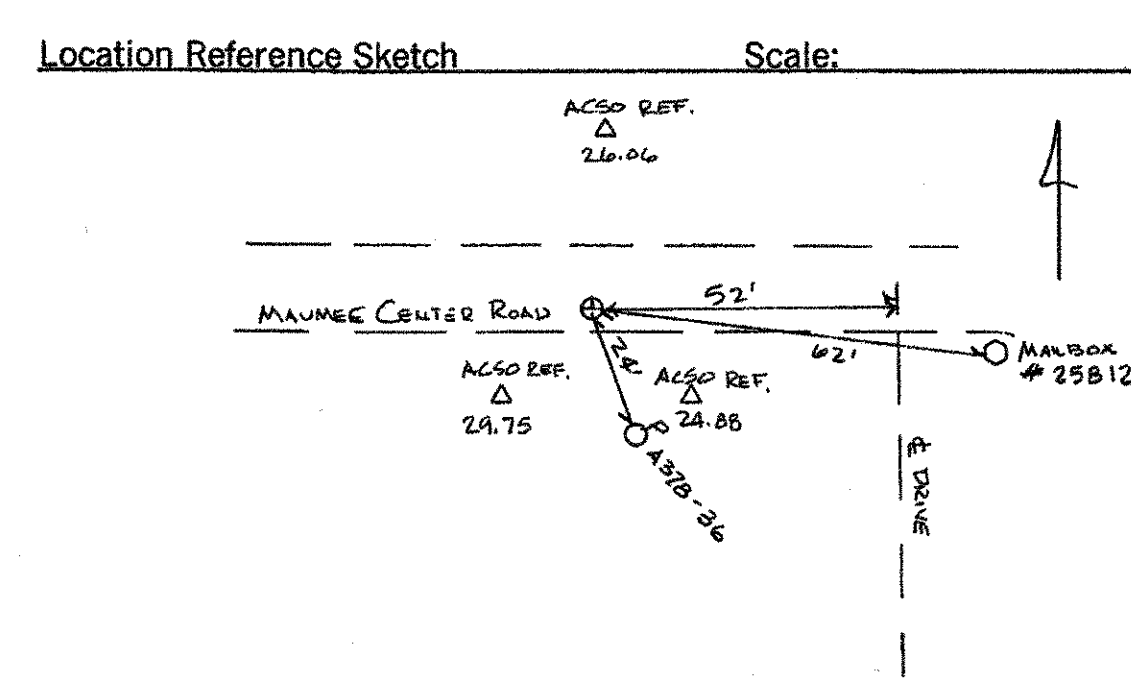
20113

CORNER RECOVERY RECORD By LINN Date 6-11-2002
 State IN County ALLEN Congressional Township 31N R15E
 Original Survey SECOND MERIDIAN INDIANA
 Original Survey Notes volume 39 page(s) 339, 340
 Corner Type: Township ___ Section X Quarter Section ___
 Corner Location NE COR. SEC. 15
 Corner found as described in ACSD NOTES
 Description of Monument Found HARRISON MARKER AT SURFACE OF DIRT ROAD
 ___ Corner Reset, see notes on reverse
 ___ Other, see notes on reverse



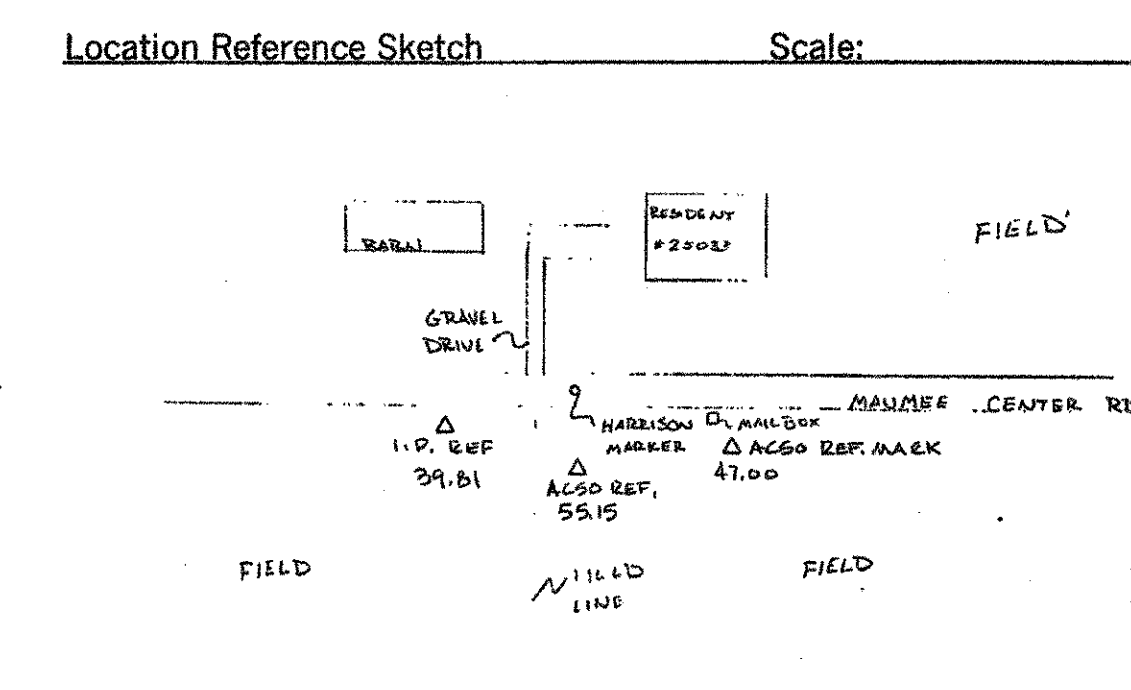
20114

CORNER RECOVERY RECORD By LINN Date 6-11-2002
 State IN County ALLEN Congressional Township 31N R15E
 Original Survey SECOND MERIDIAN INDIANA
 Original Survey Notes volume 39 page(s) 339
 Corner Type: Township ___ Section X Quarter Section ___
 Corner Location SE COR. SEC. 15
 Corner found as described in ACSD NOTES
 Description of Monument Found HARRISON MARKER 1' BELOW PAVEMENT
 ___ Corner Reset, see notes on reverse
 ___ Other, see notes on reverse



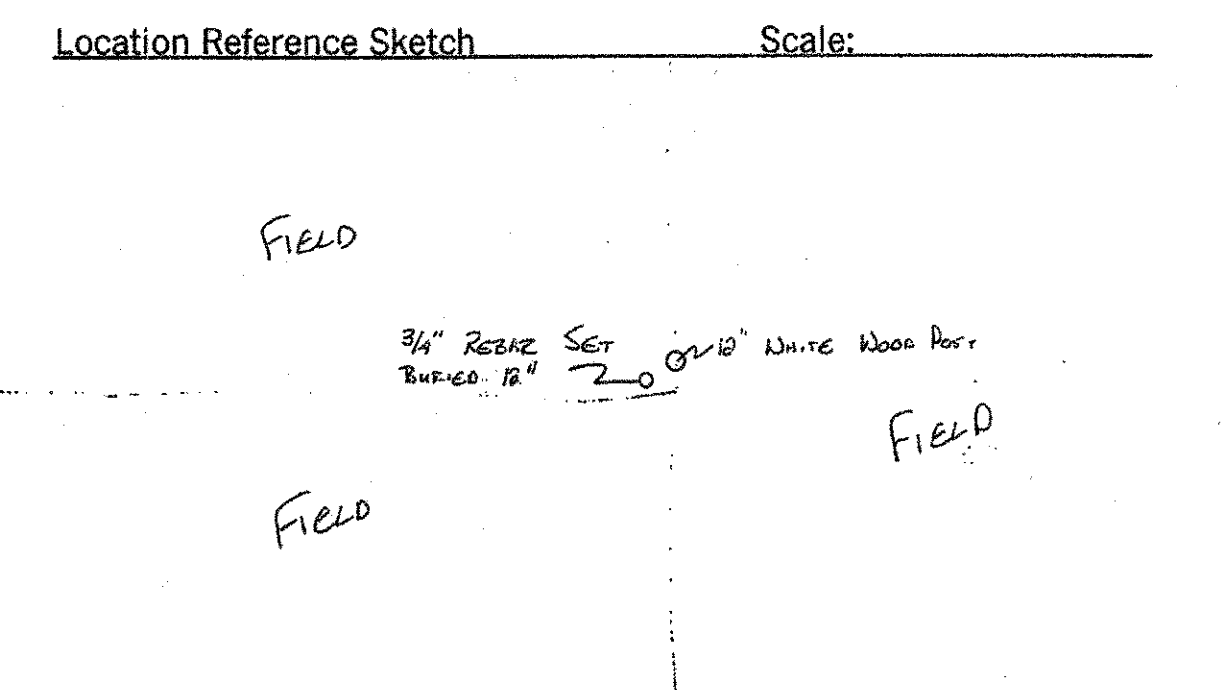
20115

CORNER RECOVERY RECORD By LINN Date 6-11-2002
 State IN County ALLEN Congressional Township 31N R15E
 Original Survey SECOND MERIDIAN INDIANA
 Original Survey Notes volume 39 page(s) 339
 Corner Type: Township ___ Section ___ Quarter Section X
 Corner Location S 1/4 SEC. 15
 Corner found as described in ACSD NOTES
 Description of Monument Found HARRISON MARKER
 ___ Corner Reset, see notes on reverse
 ___ Other, see notes on reverse



20116

CORNER RECOVERY RECORD By M LINN Date 10-30-02
 State INDIANA County ALLEN Congressional Township 31N R15E
 Original Survey SECOND MERIDIAN INDIANA
 Original Survey Notes volume 39 page(s) 340
 Corner Type: Township ___ Section ___ Quarter Section X
 Corner Location N 1/4 SEC. 15
 ___ Corner found as described in _____
 Description of Monument Found _____
 Corner Reset, see notes on reverse
 ___ Other, see notes on reverse



PID NO. 18904

ALLEN COUNTY CORNER RECOVERY RECORDS

PAU/DEF-24-0.00/0.00

52A/52

20117

CORNER RECOVERY RECORD By Linn Date 8-06-02

State IN County ALLEN Congressional Township 31N R 15E

Original Survey SECOND MERIDIAN INDIANA

Original Survey Notes volume 39 page(s) 326, 335

Corner Type: Township Section K Quarter Section

Corner Location NE COR. SEC. 16

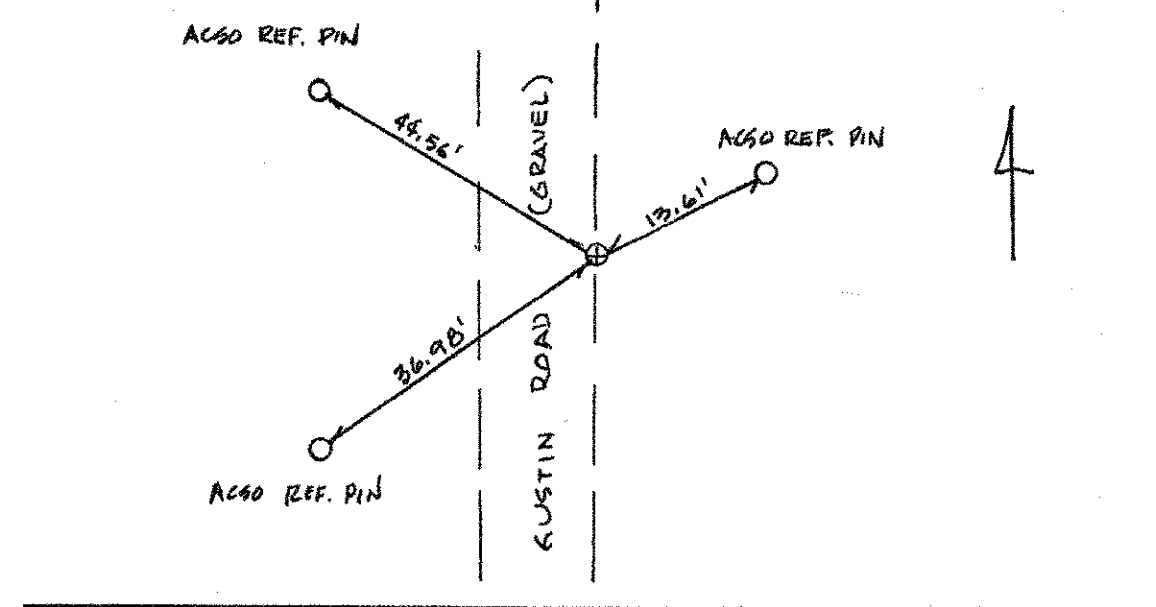
X Corner found as described in ACSO NOTES

Description of Monument Found STONE 1' DEEP

Corner Reset, see notes on reverse

Other, see notes on reverse

Location Reference Sketch Scale:



20118

CORNER RECOVERY RECORD By Linn Date 08-07-02

State IN County ALLEN Congressional Township 31N R 15E

Original Survey SECOND MERIDIAN INDIANA

Original Survey Notes volume 39 page(s) 335

Corner Type: Township Section X Quarter Section

Corner Location SE COR. SEC. 16

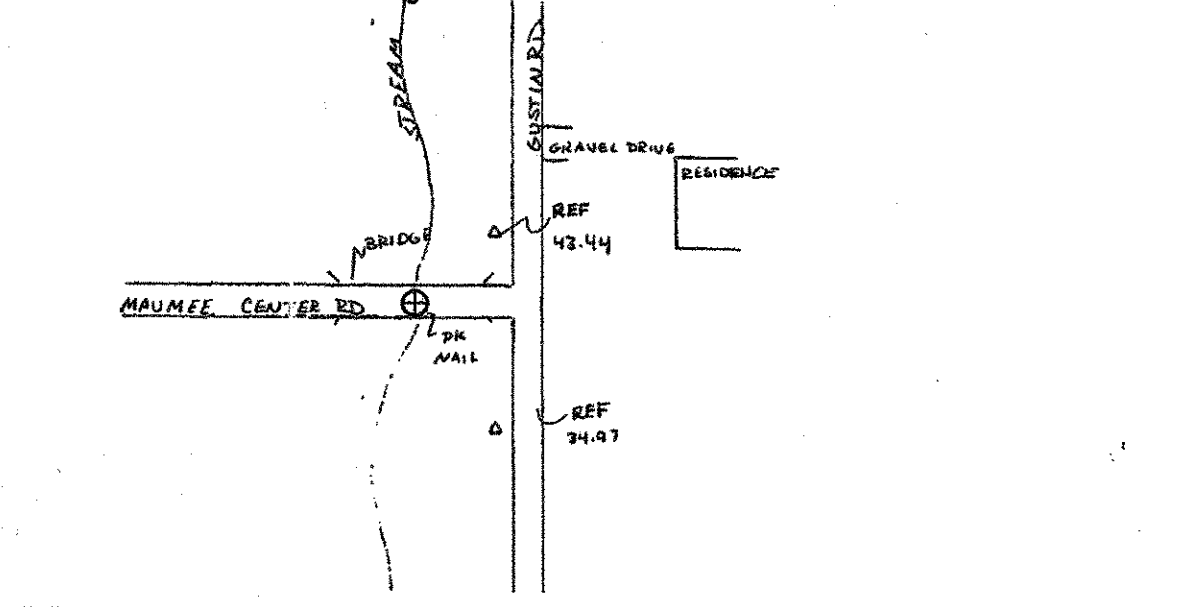
X Corner found as described in ACSO NOTES

Description of Monument Found PK NAIL IN BRIDGE NR INT MAUMEE CENTER AND GUSTIN RDS, ACSO REFERENCES

Corner Reset, see notes on reverse

Other, see notes on reverse

Location Reference Sketch Scale:



20119

CORNER RECOVERY RECORD By Linn Date 8-07-02

State IN County ALLEN Congressional Township 31N R 15E

Original Survey SECOND MERIDIAN INDIANA

Original Survey Notes volume 39 page(s) 335

Corner Type: Township Section Quarter Section X

Corner Location E 1/4 COR. SEC. 16

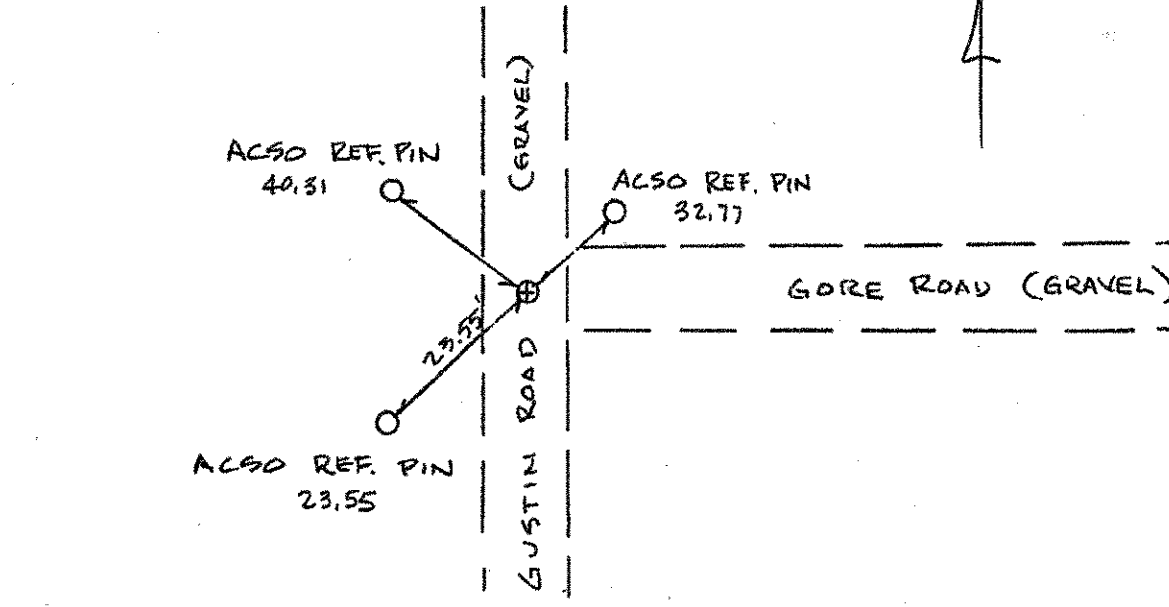
X Corner found as described in ACSO NOTES

Description of Monument Found HARRISON MARKER 0.5' DEEP

Corner Reset, see notes on reverse

Other, see notes on reverse

Location Reference Sketch Scale:



20120

CORNER RECOVERY RECORD By Linn Date 6-11-2007

State IN County ALLEN Congressional Township 31N R 15E

Original Survey SECOND MERIDIAN INDIANA

Original Survey Notes volume 39 page(s) 335

Corner Type: Township Section Quarter Section K

Corner Location S 1/4 SEC. 16

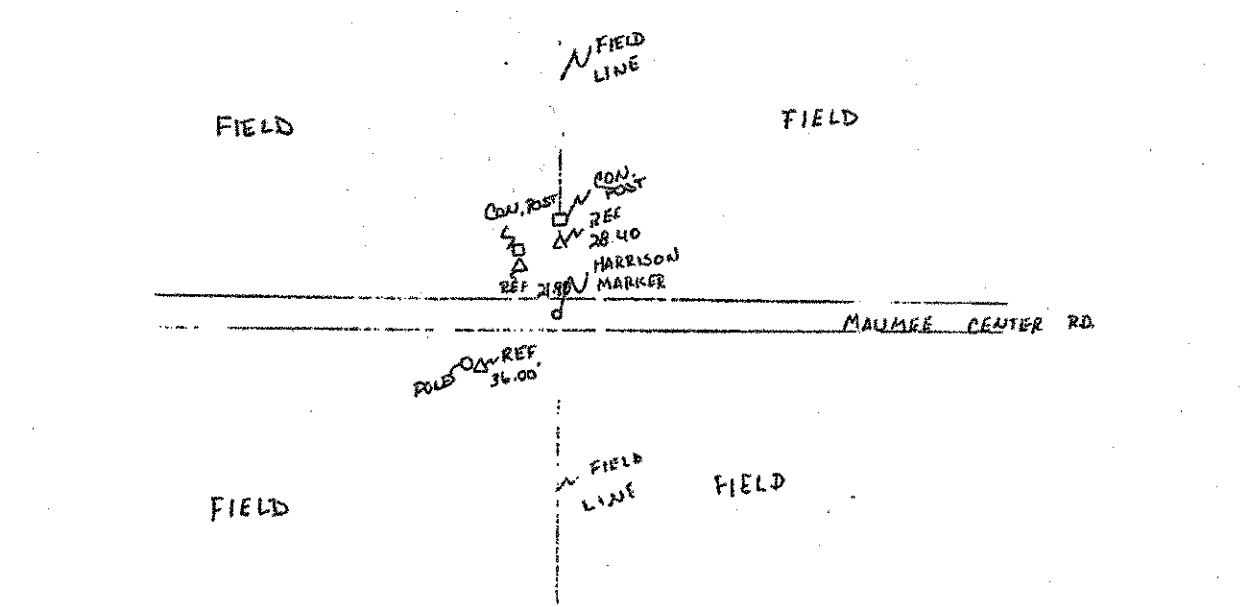
X Corner found as described in ACSO NOTES

Description of Monument Found HARRISON MARKER

Corner Reset, see notes on reverse

Other, see notes on reverse

Location Reference Sketch Scale:



20121

CORNER RECOVERY RECORD By Linn Date 10-15-02

State IN County ALLEN Congressional Township 31N R 15E

Original Survey SECOND MERIDIAN INDIANA

Original Survey Notes volume 39 page(s) 336

Corner Type: Township Section Quarter Section X

Corner Location N 1/4 SEC. 16

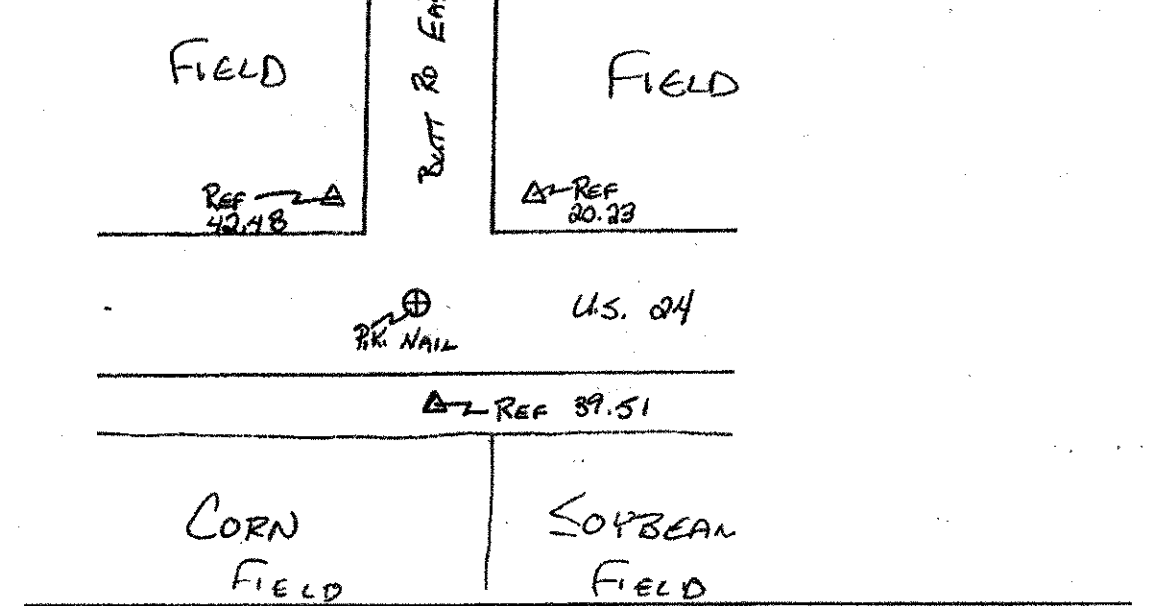
Corner found as described in

Description of Monument Found P.K. NAIL IN US 24 AT INT OF BUTT RD EAST

Corner Reset, see notes on reverse

Other, see notes on reverse

Location Reference Sketch Scale:



20122

CORNER RECOVERY RECORD By Linn Date 1-3-02

State IN County ALLEN Congressional Township 31N R 15E

Original Survey SECOND MERIDIAN INDIANA

Original Survey Notes volume 39 page(s) 332

Corner Location NE SEC. 17

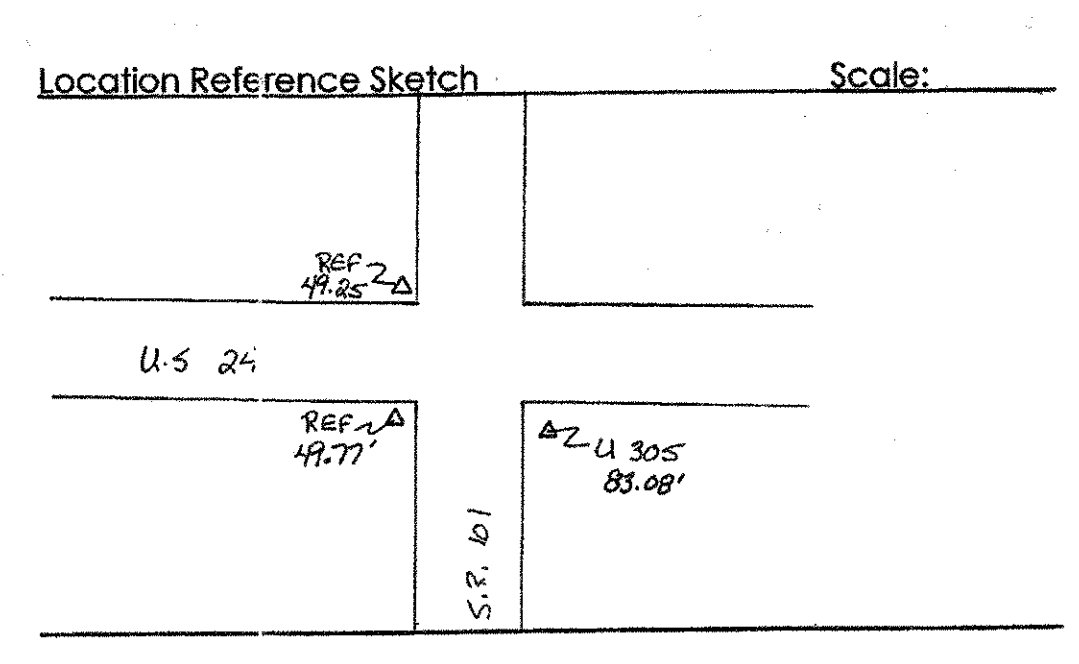
Corner found as described in

Description of Monument Found

Corner Reset, see notes on reverse

Other, see notes on reverse

Location Reference Sketch Scale:



20123

CORNER RECOVERY RECORD By Linn Date 8-06-02

State IN County ALLEN Congressional Township 31N R 15E

Original Survey SECOND MERIDIAN OHIO

Original Survey Notes volume 39 page(s) 332, 331

Corner Type: Township Section X Quarter Section

Corner Location SE COR. SEC. 17

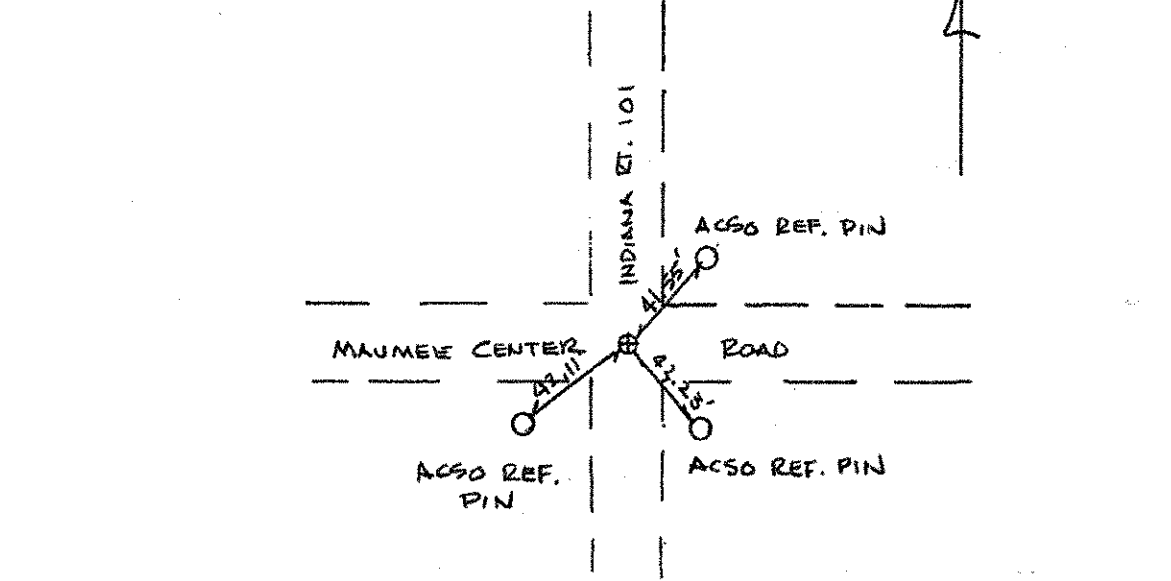
X Corner found as described in ACSO NOTES

Description of Monument Found HARRISON MARKER 0.1' DEEP

Corner Reset, see notes on reverse

Other, see notes on reverse

Location Reference Sketch Scale:



20124

CORNER RECOVERY RECORD By Linn Date 10-09-02

State IN County ALLEN Congressional Township 31N R 15E

Original Survey SECOND MERIDIAN OHIO

Original Survey Notes volume 39 page(s) 332

Corner Type: Township Section Quarter Section X

Corner Location E 1/4 SEC. 17

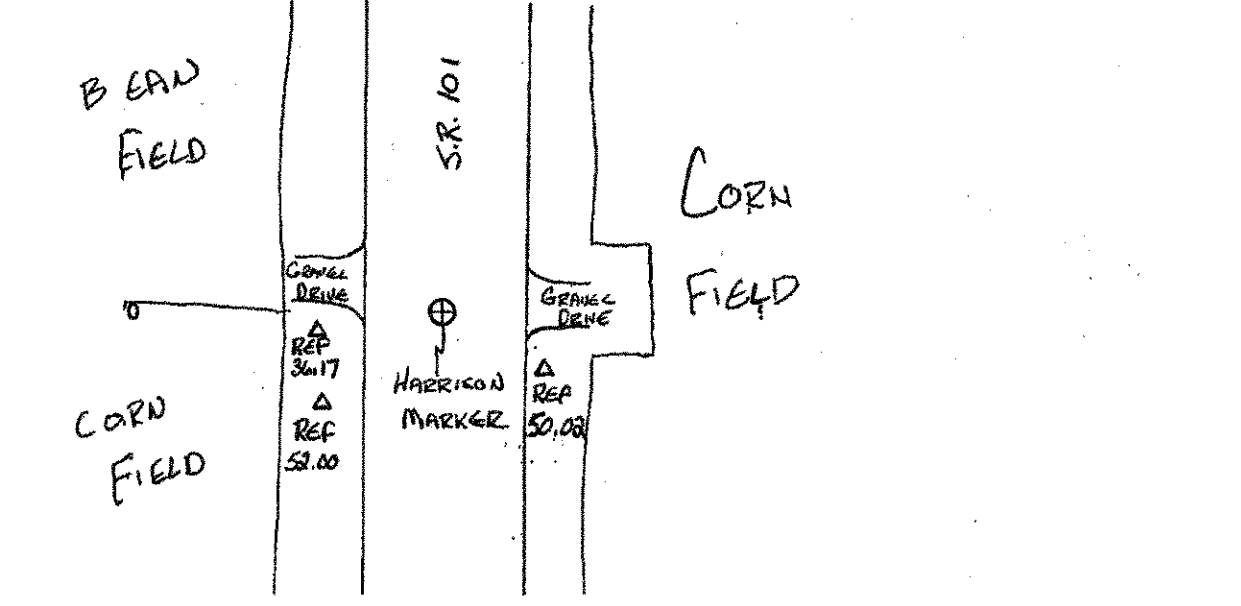
X Corner found as described in ACSO NOTES

Description of Monument Found HARRISON MARKER

Corner Reset, see notes on reverse

Other, see notes on reverse

Location Reference Sketch Scale:



PID NO. 18904

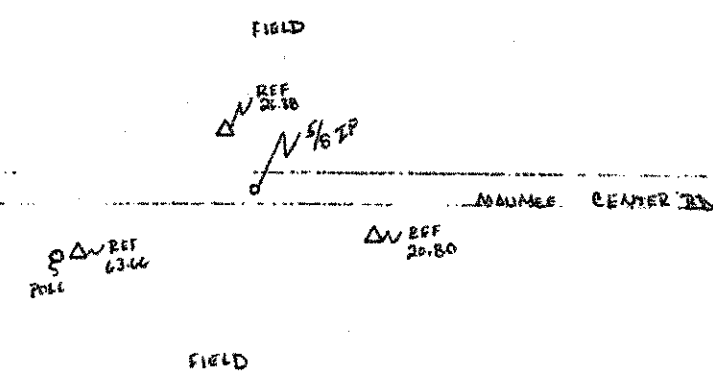
ALLEN COUNTY CORNER RECOVERY RECORDS

PAU/DEF-24-0.00/0.00

52B/52

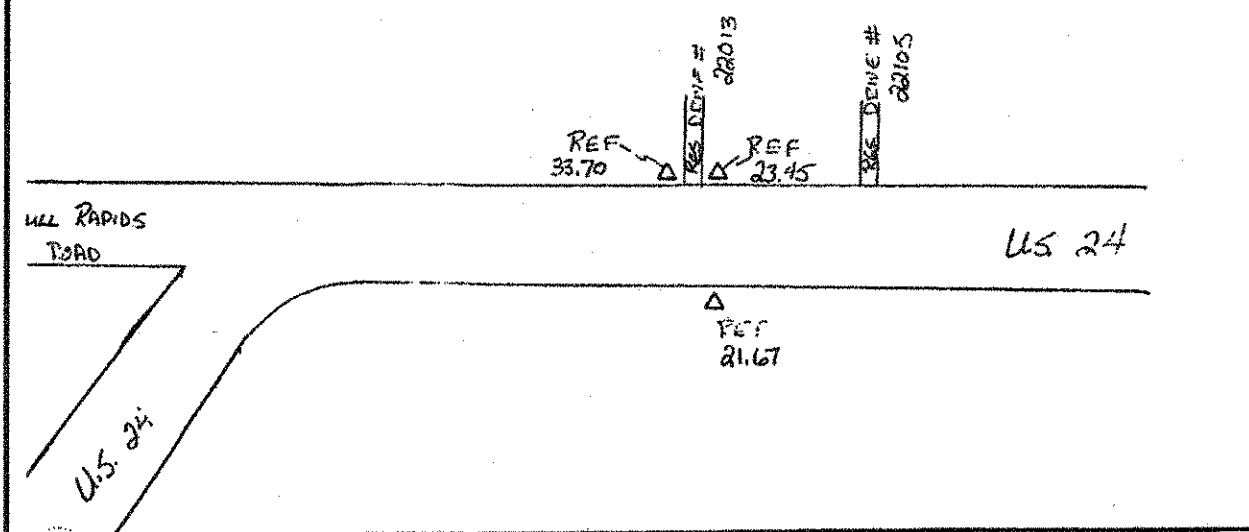
20125
 CORNER RECOVERY RECORD By Linn Date 6-11-2002
 State IN County ALLEN Congressional Township 31N R15E
 Original Survey SECOND MERIDIAN INDIANA
 Original Survey Notes volume 39 page(s) 332
 Corner Type: Township Section Quarter Section X
 Corner Location S 1/4 SEC 17
 Corner found as described in
 Description of Monument Found IRON PIN 1/2" DEEP
 Corner Reset, see notes on reverse
 Other, see notes on reverse

Location Reference Sketch Scale:



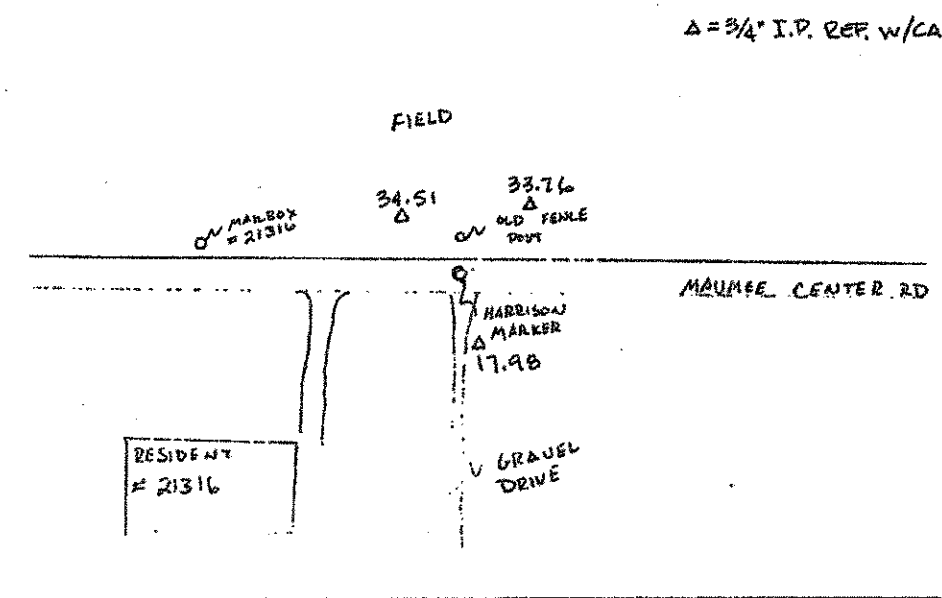
20333
 CORNER RECOVERY RECORD By Linn Date 1-3-03
 State Indiana County ALLEN Congressional Township T31N R15E
 Original Survey SECOND MERIDIAN INDIANA
 Original Survey Notes volume 39 page(s) 332
 Corner Location N 1/4 SEC 17
 Corner found as described in
 Description of Monument Found
 Corner Reset, see notes on reverse
 Other, see notes on reverse

Location Reference Sketch Scale:



20126
 CORNER RECOVERY RECORD By Linn Date 6-11-2002
 State IN County ALLEN Congressional Township 31N R15E
 Original Survey SECOND MERIDIAN INDIANA
 Original Survey Notes volume 39 page(s) 328, 329
 Corner Type: Township Section Quarter Section
 Corner Location NE COR. SEC 19
 Corner found as described in ACSD NOTES
 Description of Monument Found HARRISON MARKER 8" DEEP
 Corner Reset, see notes on reverse
 Other, see notes on reverse

Location Reference Sketch Scale:



ALLEN COUNTY
 WOODBURN ROAD - SPECIAL NOTE RELATING TO THE FOLLOWING POINTS:
 20127 NE SEC30-31N-15E
 20129 NQ SWC30-31N-15E
 20132 NE SEC25-31N-14E
 20134 NQ SEC25-31N-14E
 20136 NE SEC26-31N-14E
 20140 NQ SEC26-31N-14E

The Above six points, all appearing to fall within the pavement of Woodburn Road, were searched for by Canter Surveying or the Allen County Surveyor, using jackhammers or a backhoe. None were recovered. The existing pavement of Woodburn Road in this area consists of approximately eighteen inches of asphalt over a reinforced concrete base. The reinforced concrete base, dating from about 1925, presents a major barrier to further recovery efforts, which would require excavating equipment (drilling rigs, etc.) and extensive pavement repair which would be clearly beyond the scope of the surveying project. Closure of Woodburn Road, an important county highway, might also be required for a significant amount of time. In addition, the reinforcing steel in the concrete base presents a major problem in searching for other existing survey marks. It renders ferrous metal detectors useless.

Additional section corners to the north, south, and east were searched for and found, with the intention of using the four surrounding corners to reset the missing section corners by double proportionate measurement. Unfortunately this was not possible for any of these points as there was always at least one or more points needed for the proration falling in Woodburn Road. In reviewing the Allen County Surveyor's records, no mention of any of these points is found in the period after the reinforced concrete pavement was installed. For these reasons, all six points are now considered obliterated.

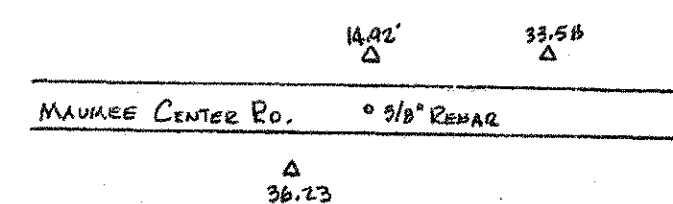
ALLEN COUNTY
 WOODBURN ROAD - SPECIAL NOTE RELATING TO THE FOLLOWING POINTS:
 20127 NE SEC30-31N-15E
 20129 NQ SWC30-31N-15E
 20132 NE SEC25-31N-14E
 20134 NQ SEC25-31N-14E
 20136 NE SEC26-31N-14E
 20140 NQ SEC26-31N-14E

The Above six points, all appearing to fall within the pavement of Woodburn Road, were searched for by Canter Surveying or the Allen County Surveyor, using jackhammers or a backhoe. None were recovered. The existing pavement of Woodburn Road in this area consists of approximately eighteen inches of asphalt over a reinforced concrete base. The reinforced concrete base, dating from about 1925, presents a major barrier to further recovery efforts, which would require excavating equipment (drilling rigs, etc.) and extensive pavement repair which would be clearly beyond the scope of the surveying project. Closure of Woodburn Road, an important county highway, might also be required for a significant amount of time. In addition, the reinforcing steel in the concrete base presents a major problem in searching for other existing survey marks. It renders ferrous metal detectors useless.

Additional section corners to the north, south, and east were searched for and found, with the intention of using the four surrounding corners to reset the missing section corners by double proportionate measurement. Unfortunately this was not possible for any of these points as there was always at least one or more points needed for the proration falling in Woodburn Road. In reviewing the Allen County Surveyor's records, no mention of any of these points is found in the period after the reinforced concrete pavement was installed. For these reasons, all six points are now considered obliterated.

20130
 CORNER RECOVERY RECORD By Linn Date 07-08-02
 State IN County ALLEN Congressional Township 31N R15E
 Original Survey SECOND MERIDIAN OHIO
 Original Survey Notes volume 39 page(s) 329
 Corner Type: Township Section Quarter Section X
 Corner Location N 1/4 SEC 19
 Corner found as described in
 Description of Monument Found 5/8" REBAR IN MAUMEE CENTER RD.
 Corner Reset, see notes on reverse
 Other, see notes on reverse

Location Reference Sketch Scale:



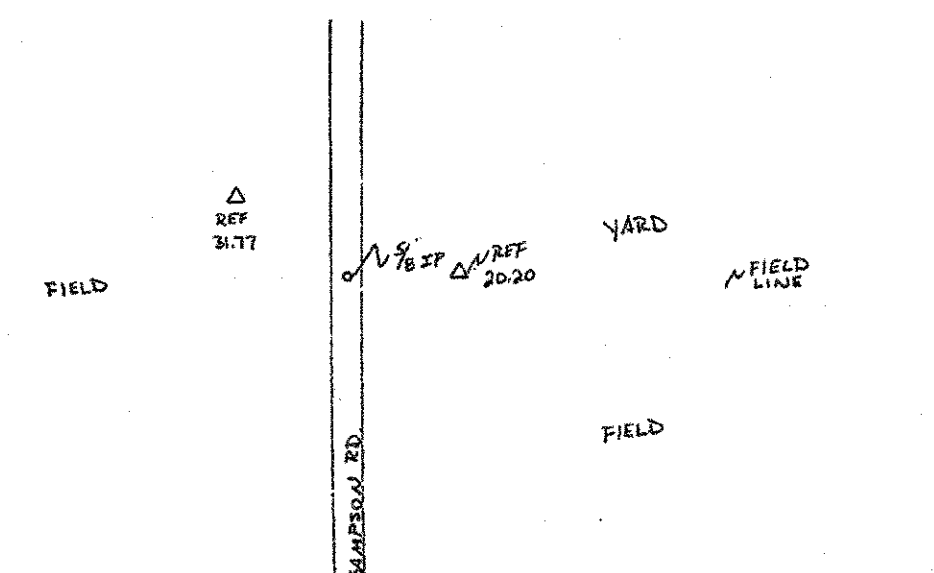
ALLEN COUNTY
 WOODBURN ROAD - SPECIAL NOTE RELATING TO THE FOLLOWING POINTS:
 20127 NE SEC30-31N-15E
 20129 NQ SWC30-31N-15E
 20132 NE SEC25-31N-14E
 20134 NQ SEC25-31N-14E
 20136 NE SEC26-31N-14E
 20140 NQ SEC26-31N-14E

The Above six points, all appearing to fall within the pavement of Woodburn Road, were searched for by Canter Surveying or the Allen County Surveyor, using jackhammers or a backhoe. None were recovered. The existing pavement of Woodburn Road in this area consists of approximately eighteen inches of asphalt over a reinforced concrete base. The reinforced concrete base, dating from about 1925, presents a major barrier to further recovery efforts, which would require excavating equipment (drilling rigs, etc.) and extensive pavement repair which would be clearly beyond the scope of the surveying project. Closure of Woodburn Road, an important county highway, might also be required for a significant amount of time. In addition, the reinforcing steel in the concrete base presents a major problem in searching for other existing survey marks. It renders ferrous metal detectors useless.

Additional section corners to the north, south, and east were searched for and found, with the intention of using the four surrounding corners to reset the missing section corners by double proportionate measurement. Unfortunately this was not possible for any of these points as there was always at least one or more points needed for the proration falling in Woodburn Road. In reviewing the Allen County Surveyor's records, no mention of any of these points is found in the period after the reinforced concrete pavement was installed. For these reasons, all six points are now considered obliterated.

20131
 CORNER RECOVERY RECORD By Linn Date 6-11-2002
 State IN County ALLEN Congressional Township 31N R15E
 Original Survey SECOND MERIDIAN INDIANA
 Original Survey Notes volume 39 page(s) 325
 Corner Type: Township Section Quarter Section X
 Corner Location W 1/4 SEC 19
 Corner found as described in
 Description of Monument Found IRON PIN NEXT TO STONE
 8" DEEP
 Corner Reset, see notes on reverse
 Other, see notes on reverse

Location Reference Sketch Scale:

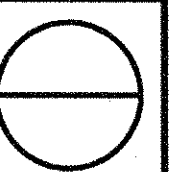


PID NO.
 18904

ALLEN COUNTY
 CORNER RECOVERY RECORDS

PAU/DEF-24-0.00/0.00

52C/52



ALLEN COUNTY

WOODBURN ROAD - SPECIAL NOTE RELATING TO THE FOLLOWING POINTS:

- 20127 NE SEC30-31N-15E
- 20129 NQ SWC30-31N-15E
- 20132 NE SEC25-31N-14E
- 20134 NQ SEC25-31N-14E
- 20136 NE SEC26-31N-14E
- 20140 NQ SEC26-31N-14E

The Above six points, all appearing to fall within the pavement of Woodburn Road, were searched for by Canter Surveying or the Allen County Surveyor, using jackhammers or a backhoe. None were recovered. The existing pavement of Woodburn Road in this area consists of approximately eighteen inches of asphalt over a reinforced concrete base. The reinforced concrete base, dating from about 1925, presents a major barrier to further recovery efforts, which would require excavating equipment (drilling rigs, etc.) and extensive pavement repair which would be clearly beyond the scope of the surveying project. Closure of Woodburn Road, an important county highway, might also be required for a significant amount of time. In addition, the reinforcing steel in the concrete base presents a major problem in searching for other existing survey marks. It renders ferrous metal detectors useless.

Additional section corners to the north, south, and east were searched for and found, with the intention of using the four surrounding corners to reset the missing section corners by double proportionate measurement. Unfortunately this was not possible for any of these points as there was always at least one or more points needed for the proration falling in Woodburn Road. In reviewing the Allen County Surveyor's records, no mention of any of these points is found in the period after the reinforced concrete pavement was installed. For these reasons, all six points are now considered obliterated.

20133

CORNER RECOVERY RECORD By Linn Date 6-11-2002

State IN County ALLEN Congressional Township 31N R14E

Original Survey SECOND MERIDIAN INDIANA

Original Survey Notes volume 38 page(s) 439, 447

Corner Type: Township Section X Quarter Section

Corner Location SE COR. SEC. 25

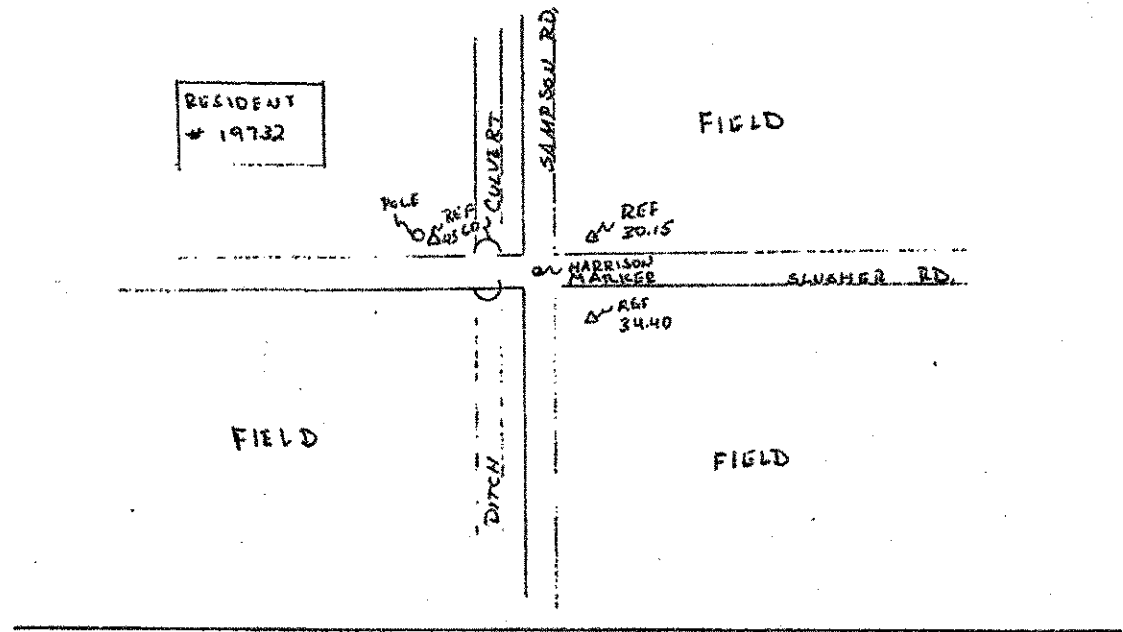
X Corner found as described in ACSD NOTES

Description of Monument Found IRON PIN 12" DEEP

Corner Reset, see notes on reverse

Other, see notes on reverse

Location Reference Sketch Scale:



ALLEN COUNTY

WOODBURN ROAD - SPECIAL NOTE RELATING TO THE FOLLOWING POINTS:

- 20127 NE SEC30-31N-15E
- 20129 NQ SWC30-31N-15E
- 20132 NE SEC25-31N-14E
- 20134 NQ SEC25-31N-14E
- 20136 NE SEC26-31N-14E
- 20140 NQ SEC26-31N-14E

The Above six points, all appearing to fall within the pavement of Woodburn Road, were searched for by Canter Surveying or the Allen County Surveyor, using jackhammers or a backhoe. None were recovered. The existing pavement of Woodburn Road in this area consists of approximately eighteen inches of asphalt over a reinforced concrete base. The reinforced concrete base, dating from about 1925, presents a major barrier to further recovery efforts, which would require excavating equipment (drilling rigs, etc.) and extensive pavement repair which would be clearly beyond the scope of the surveying project. Closure of Woodburn Road, an important county highway, might also be required for a significant amount of time. In addition, the reinforcing steel in the concrete base presents a major problem in searching for other existing survey marks. It renders ferrous metal detectors useless.

Additional section corners to the north, south, and east were searched for and found, with the intention of using the four surrounding corners to reset the missing section corners by double proportionate measurement. Unfortunately this was not possible for any of these points as there was always at least one or more points needed for the proration falling in Woodburn Road. In reviewing the Allen County Surveyor's records, no mention of any of these points is found in the period after the reinforced concrete pavement was installed. For these reasons, all six points are now considered obliterated.

20135

CORNER RECOVERY RECORD By Linn Date 6-11-2002

State IN County ALLEN Congressional Township 31N R14E

Original Survey SECOND MERIDIAN INDIANA

Original Survey Notes volume 38 page(s) 447

Corner Type: Township Section Quarter Section K

Corner Location S 1/4 SEC. 25

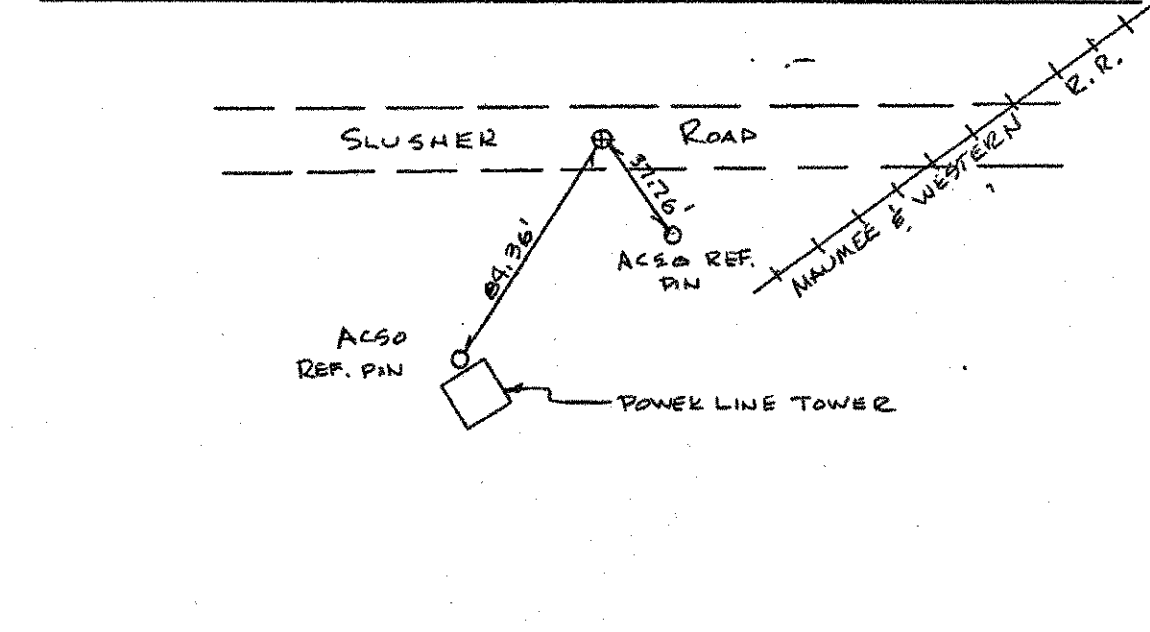
X Corner found as described in ACSD NOTES

Description of Monument Found HARRISON MARKER 12" DEEP

Corner Reset, see notes on reverse

X Other, see notes on reverse

Location Reference Sketch Scale:



ALLEN COUNTY

WOODBURN ROAD - SPECIAL NOTE RELATING TO THE FOLLOWING POINTS:

- 20127 NE SEC30-31N-15E
- 20129 NQ SWC30-31N-15E
- 20132 NE SEC25-31N-14E
- 20134 NQ SEC25-31N-14E
- 20136 NE SEC26-31N-14E
- 20140 NQ SEC26-31N-14E

The Above six points, all appearing to fall within the pavement of Woodburn Road, were searched for by Canter Surveying or the Allen County Surveyor, using jackhammers or a backhoe. None were recovered. The existing pavement of Woodburn Road in this area consists of approximately eighteen inches of asphalt over a reinforced concrete base. The reinforced concrete base, dating from about 1925, presents a major barrier to further recovery efforts, which would require excavating equipment (drilling rigs, etc.) and extensive pavement repair which would be clearly beyond the scope of the surveying project. Closure of Woodburn Road, an important county highway, might also be required for a significant amount of time. In addition, the reinforcing steel in the concrete base presents a major problem in searching for other existing survey marks. It renders ferrous metal detectors useless.

Additional section corners to the north, south, and east were searched for and found, with the intention of using the four surrounding corners to reset the missing section corners by double proportionate measurement. Unfortunately this was not possible for any of these points as there was always at least one or more points needed for the proration falling in Woodburn Road. In reviewing the Allen County Surveyor's records, no mention of any of these points is found in the period after the reinforced concrete pavement was installed. For these reasons, all six points are now considered obliterated.

20137

CORNER RECOVERY RECORD By Linn Date 6-11-2002

State IN County ALLEN Congressional Township 31N R14E

Original Survey SECOND MERIDIAN INDIANA

Original Survey Notes volume 38 page(s) 447

Corner Type: Township Section Quarter Section X

Corner Location E 1/4 SEC. 26

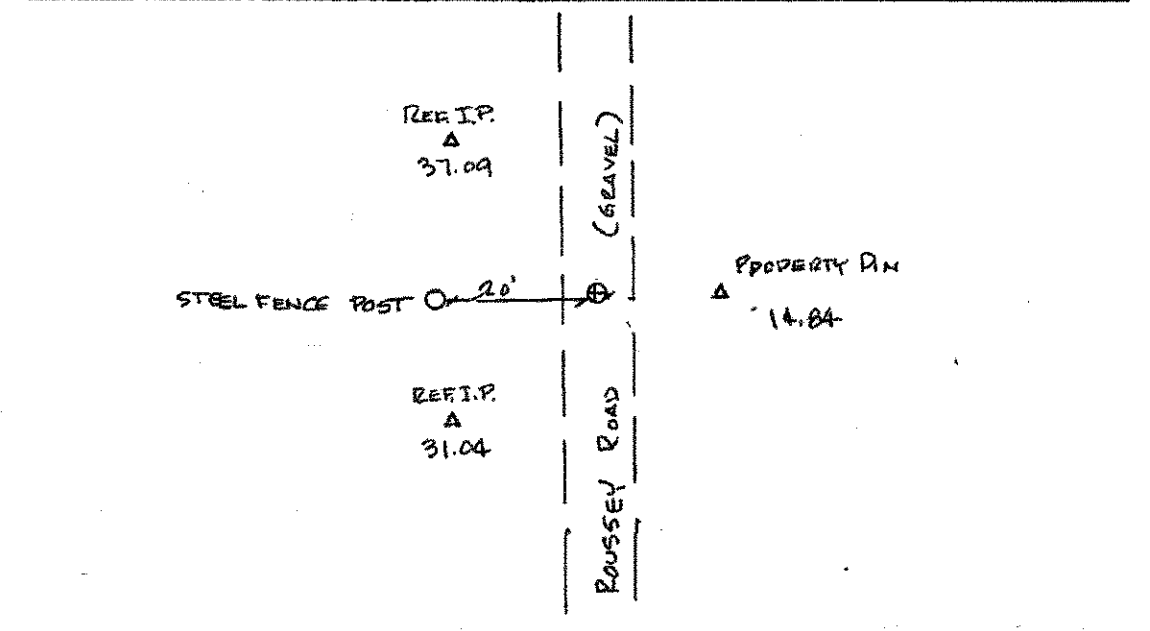
Corner found as described in ACSD NOTES

Description of Monument Found IRON PIN 6" DEEP

Corner Reset, see notes on reverse

Other, see notes on reverse

Location Reference Sketch Scale:



20138

CORNER RECOVERY RECORD By Linn Date 4-26-2002

State IN County ALLEN Congressional Township 31N R14E

Original Survey 2ND MERIDIAN INDIANA

Original Survey Notes volume 38 page(s) 447, 449

Corner Type: Township Section X Quarter Section

Corner Location SE COR. SEC. 26

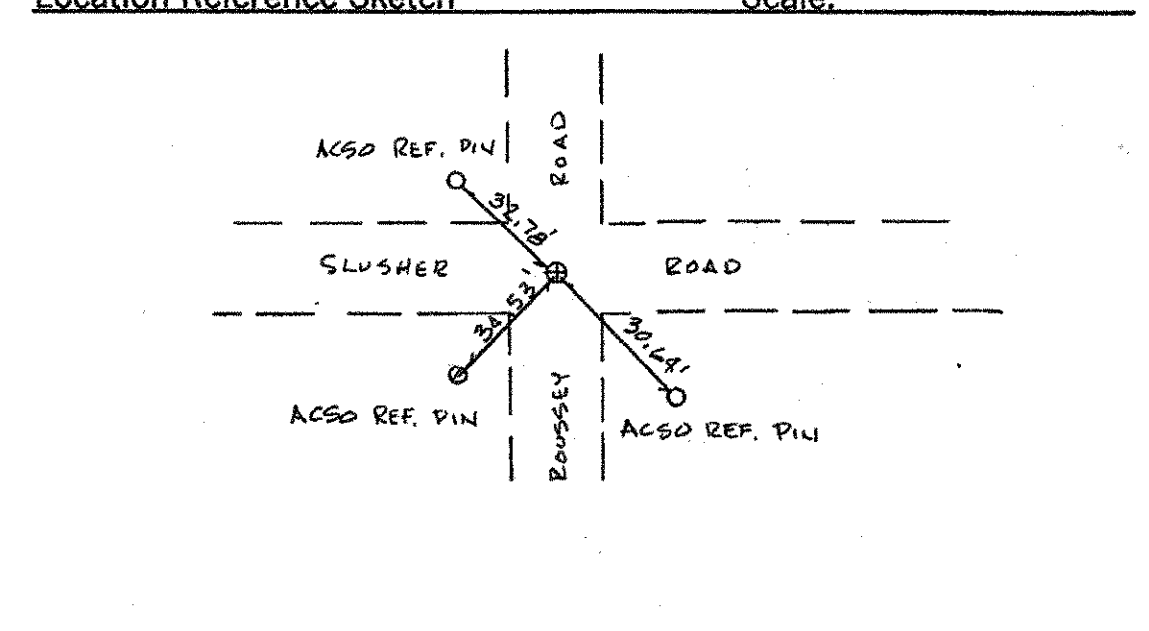
X Corner found as described in ACSD NOTES

Description of Monument Found MAG NAIL OVER STONE - WITNESSES (3) RECOVERED

Corner Reset, see notes on reverse

Other, see notes on reverse

Location Reference Sketch Scale:



20139

CORNER RECOVERY RECORD By Linn Date 4-26-2002

State IN County ALLEN Congressional Township 31N R14E

Original Survey 2ND MERIDIAN INDIANA

Original Survey Notes volume 38 page(s) 449

Corner Type: Township Section Quarter Section A

Corner Location S 1/4 SEC. 26

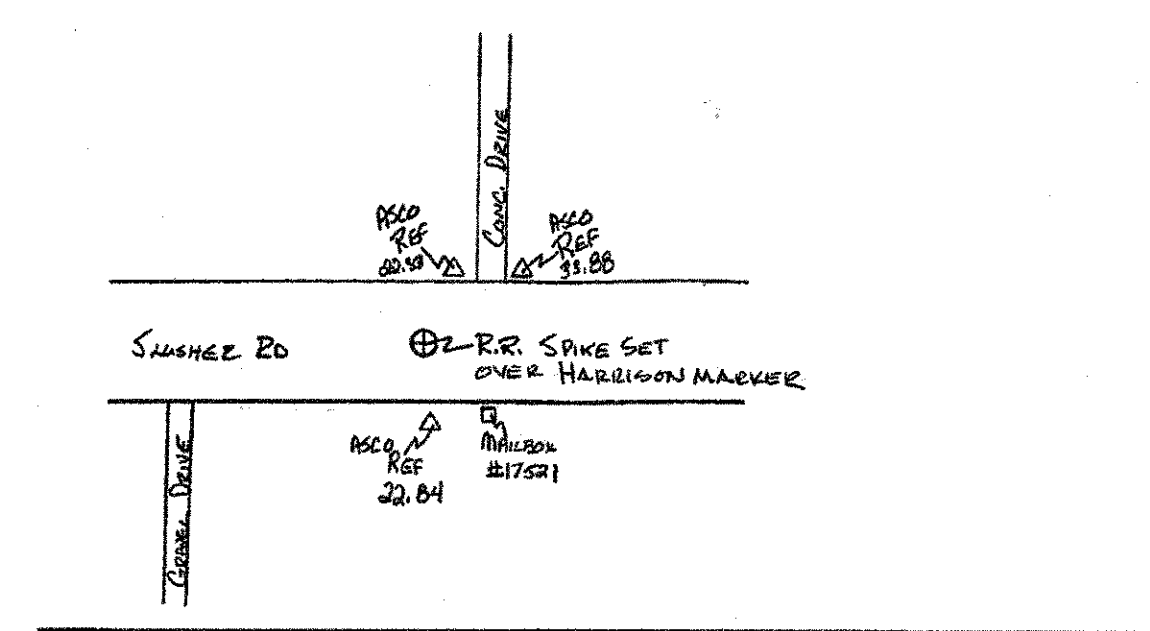
X Corner found as described in ACSD NOTES

Description of Monument Found HARRISON MARKER 10" DEEP SET R.R. SPIKE OVER HARRISON MARKER

Corner Reset, see notes on reverse

Other, see notes on reverse

Location Reference Sketch Scale:



PID NO. 18904

ALLEN COUNTY CORNER RECOVERY RECORDS

PAU/DEF-24-0.00/0.00

52D/52

ALLEN COUNTY

WOODBURN ROAD - SPECIAL NOTE RELATING TO THE FOLLOWING POINTS:

- 20127 NE SEC30-31N-15E
- 20129 NQ SWC30-31N-15E
- 20132 NE SEC25-31N-14E
- 20134 NQ SEC25-31N-14E
- 20136 NE SEC26-31N-14E
- 20140 NQ SEC26-31N-14E

The Above six points, all appearing to fall within the pavement of Woodburn Road, were searched for by Canter Surveying or the Allen County Surveyor, using jackhammers or a backhoe. None were recovered. The existing pavement of Woodburn Road in this area consists of approximately eighteen inches of asphalt over a reinforced concrete base. The reinforced concrete base, dating from about 1925, presents a major barrier to further recovery efforts, which would require excavating equipment (drilling rigs, etc.) and extensive pavement repair which would be clearly beyond the scope of the surveying project. Closure of Woodburn Road, an important county highway, might also be required for a significant amount of time. In addition, the reinforcing steel in the concrete base presents a major problem in searching for other existing survey marks. It renders ferrous metal detectors useless.

Additional section corners to the north, south, and east were searched for and found, with the intention of using the four surrounding corners to reset the missing section corners by double proportionate measurement. Unfortunately this was not possible for any of these points as there was always at least one or more points needed for the proration falling in Woodburn Road. In reviewing the Allen County Surveyor's records, no mention of any of these points is found in the period after the reinforced concrete pavement was installed. For these reasons, all six points are now considered obliterated.

20141

CORNER RECOVERY RECORD By Linn Date 4-26-2002

State IN County ALLEN Congressional Township 31N R14E

Original Survey 2ND MERIDIAN INDIANA

Original Survey Notes volume 38 page(s) 449

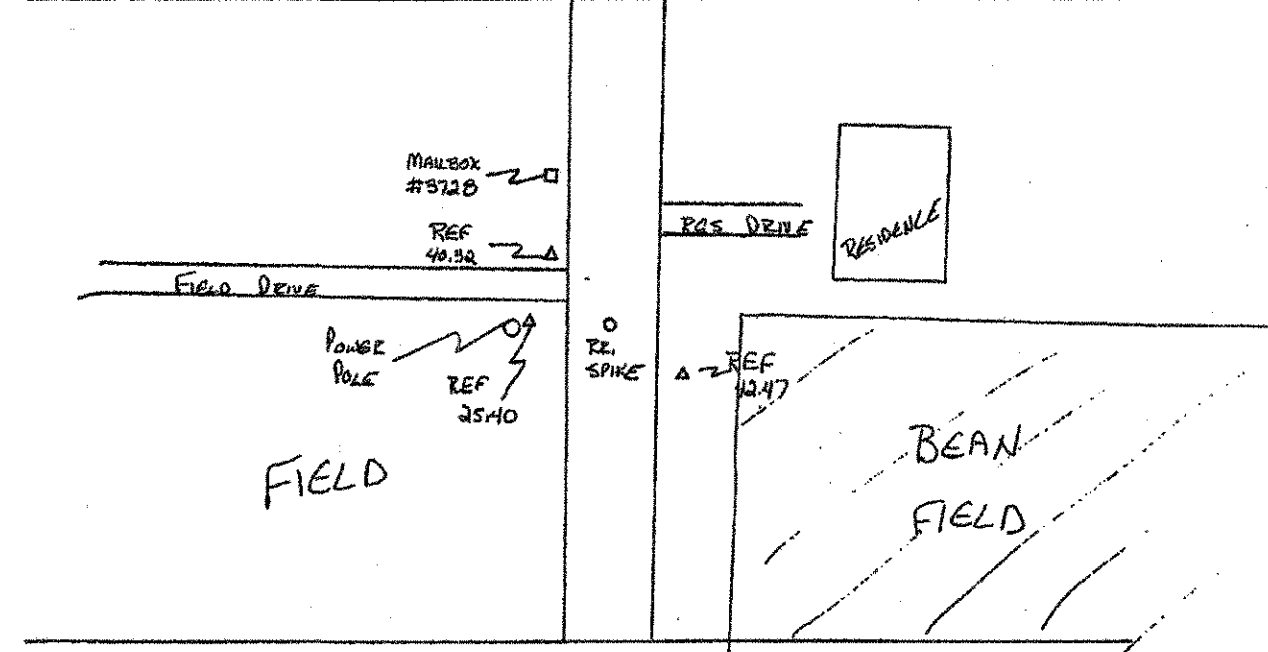
Corner Type: Township Section Quarter Section X

Corner Location E 1/4 SEC. 27

X Corner found as described in ACSO NOTES
 Description of Monument Found IRON PIN IN CUTOUT 0.1' BELOW
 PAVEMENT R.R. SPIKE SET FROM NEW ACSO REFERENCES
 Corner Reset, see notes on reverse

Other, see notes on reverse

Location Reference Sketch Scale:



20142

CORNER RECOVERY RECORD By Linn Date 6-11-2002

State IN County ALLEN Congressional Township 31N R14E

Original Survey SECOND MERIDIAN INDIANA

Original Survey Notes volume 38 page(s) 452, 449

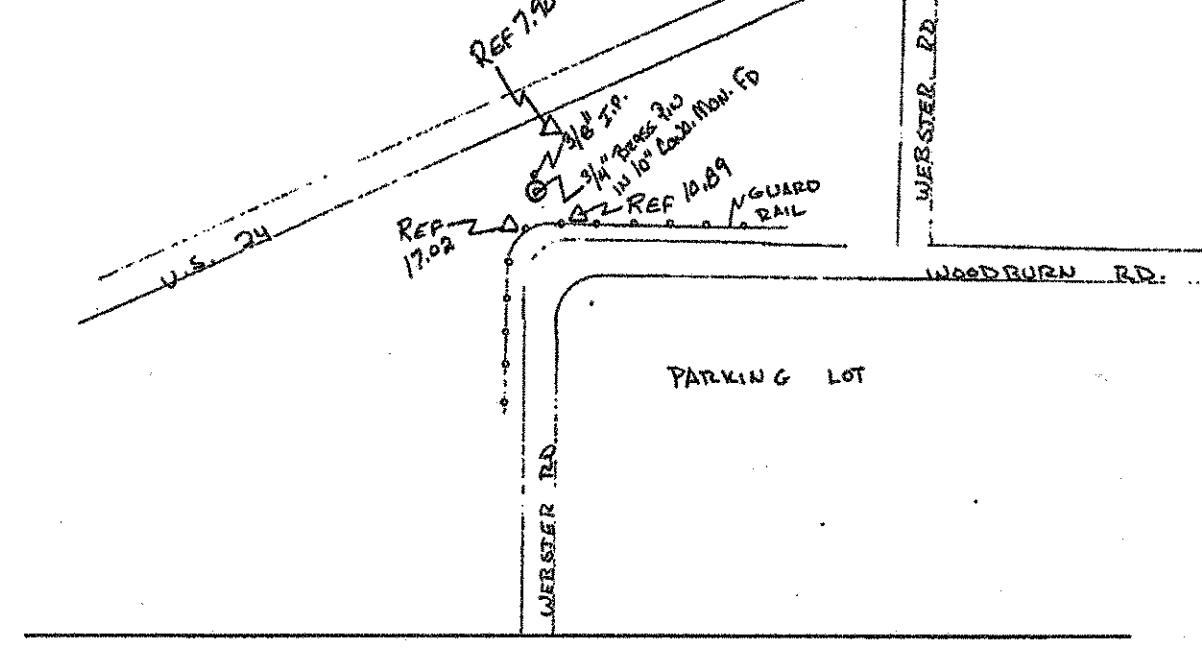
Corner Type: Township Section K Quarter Section

Corner Location NE COR. SEC. 27

Corner found as described in 3/4" BEARS PIN IN CONG. MONUMENTS
 Description of Monument Found IRON PIN IN SOUTH DITCH
 US 24 - APPEARS TO BE IN DOT MONUMENT
 Corner Reset, see notes on reverse

Other, see notes on reverse

Location Reference Sketch Scale:



20143

CORNER RECOVERY RECORD By Linn Date 08-07-02

State IN County ALLEN Congressional Township 31N R14E

Original Survey SECOND MERIDIAN INDIANA

Original Survey Notes volume 38 page(s) 451

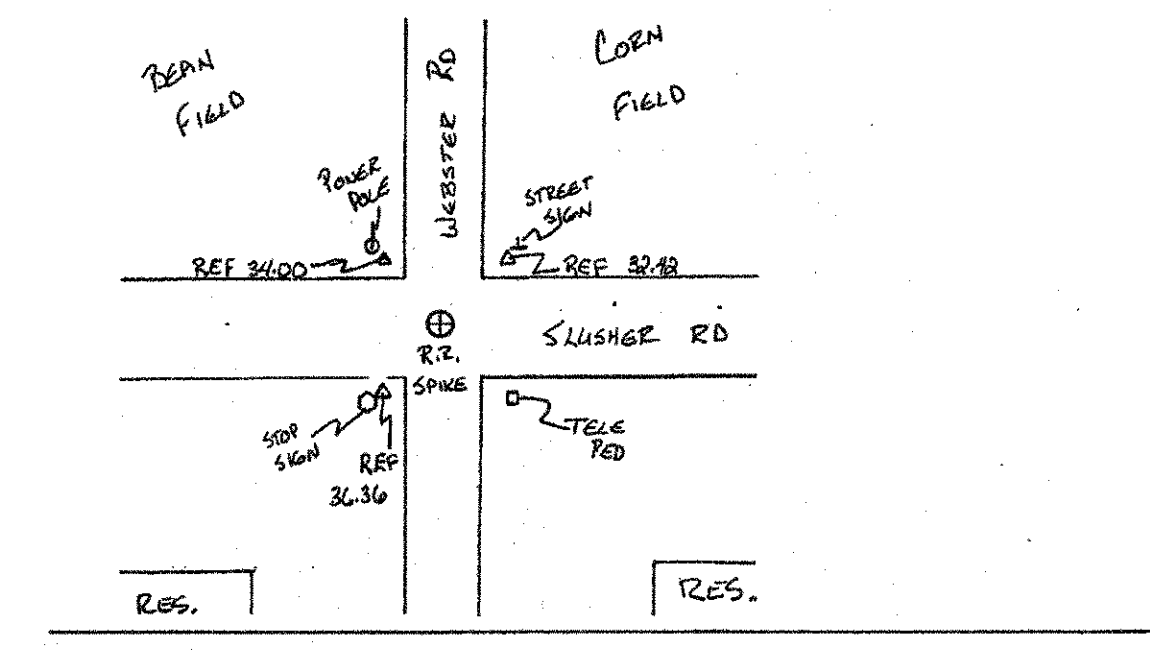
Corner Type: Township Section A Quarter Section

Corner Location SE COR. SEC. 27

Corner found as described in
 Description of Monument Found RAIL ROAD SPIKE AT INT SILVSHAW
 AND WEBSTER ROADS
 Corner Reset, see notes on reverse

Other, see notes on reverse

Location Reference Sketch Scale:



ALLEN COUNTY

WOODBURN ROAD - SPECIAL NOTE RELATING TO THE FOLLOWING POINTS:

- 20127 NE SEC30-31N-15E
- 20129 NQ SWC30-31N-15E
- 20132 NE SEC25-31N-14E
- 20134 NQ SEC25-31N-14E
- 20136 NE SEC26-31N-14E
- 20140 NQ SEC26-31N-14E

The Above six points, all appearing to fall within the pavement of Woodburn Road, were searched for by Canter Surveying or the Allen County Surveyor, using jackhammers or a backhoe. None were recovered. The existing pavement of Woodburn Road in this area consists of approximately eighteen inches of asphalt over a reinforced concrete base. The reinforced concrete base, dating from about 1925, presents a major barrier to further recovery efforts, which would require excavating equipment (drilling rigs, etc.) and extensive pavement repair which would be clearly beyond the scope of the surveying project. Closure of Woodburn Road, an important county highway, might also be required for a significant amount of time. In addition, the reinforcing steel in the concrete base presents a major problem in searching for other existing survey marks. It renders ferrous metal detectors useless.

Additional section corners to the north, south, and east were searched for and found, with the intention of using the four surrounding corners to reset the missing section corners by double proportionate measurement. Unfortunately this was not possible for any of these points as there was always at least one or more points needed for the proration falling in Woodburn Road. In reviewing the Allen County Surveyor's records, no mention of any of these points is found in the period after the reinforced concrete pavement was installed. For these reasons, all six points are now considered obliterated.

20145

CORNER RECOVERY RECORD By Linn Date 6-11-2002

State IN County ALLEN Congressional Township 31N R14E

Original Survey SECOND MERIDIAN INDIANA

Original Survey Notes volume 38 page(s) 451

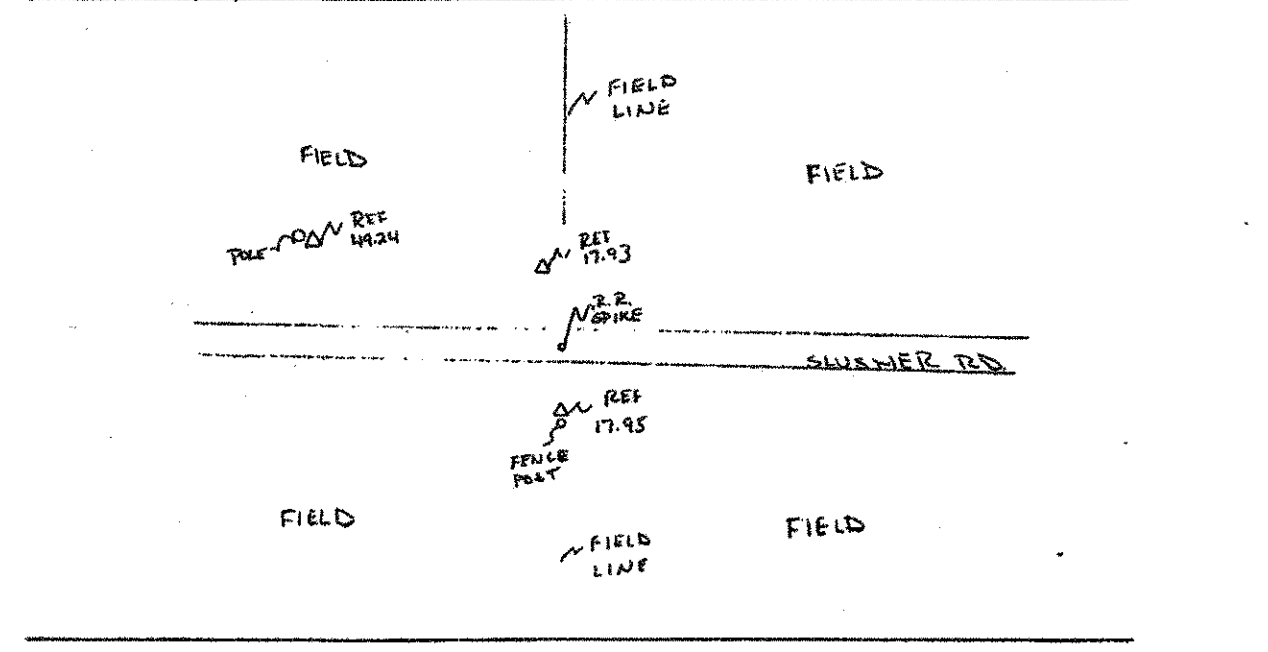
Corner Type: Township Section X Quarter Section A

Corner Location S 1/4 SEC. 27

Corner found as described in
 Description of Monument Found RAIL ROAD SPIKE IN PATCH
 Corner Reset, see notes on reverse

Other, see notes on reverse

Location Reference Sketch Scale:



20146

CORNER RECOVERY RECORD By Linn Date 6-11-2002

State IN County ALLEN Congressional Township 31N R14E

Original Survey SECOND MERIDIAN INDIANA

Original Survey Notes volume 38 page(s) 451, 453

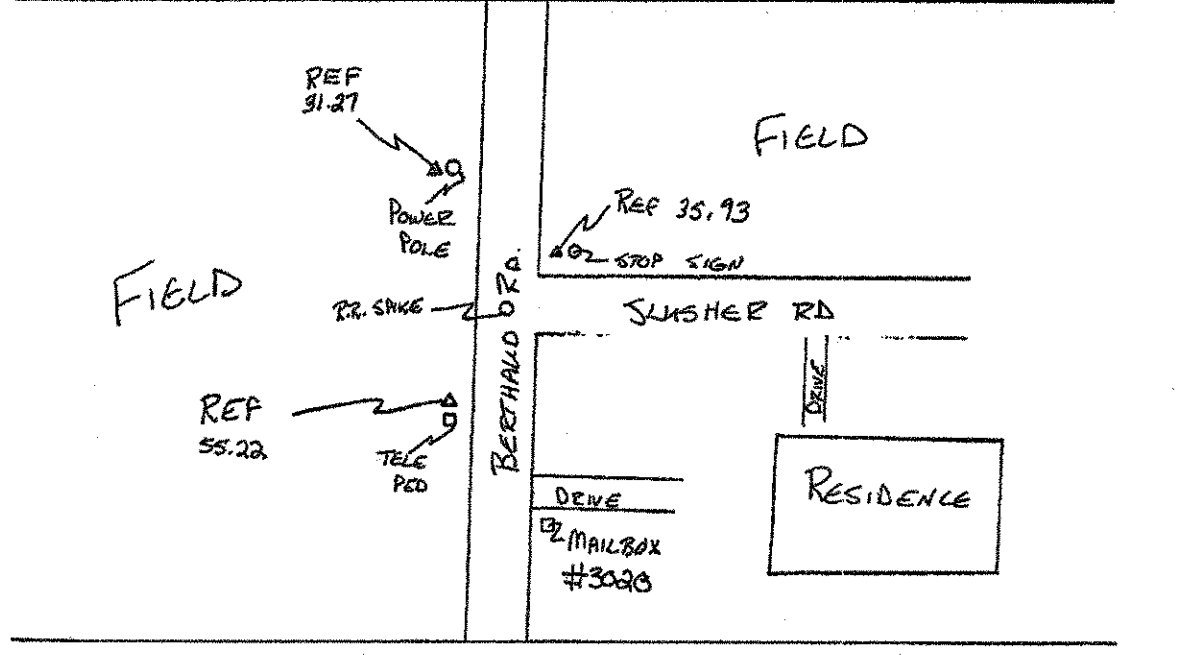
Corner Type: Township Section X Quarter Section

Corner Location SE COR. SEC. 28

X Corner found as described in ACSO NOTES
 Description of Monument Found IRON PIN 12" DEEP - SET
 R.R. SPIKE AT SURFACE FROM ACSO REFERENCES
 Corner Reset, see notes on reverse

Other, see notes on reverse

Location Reference Sketch Scale:



20145

CORNER RECOVERY RECORD By Linn Date 8-13-2002

State IN County ALLEN Congressional Township 31N R14E

Original Survey SECOND MERIDIAN INDIANA

Original Survey Notes volume 38 page(s) 425, 430

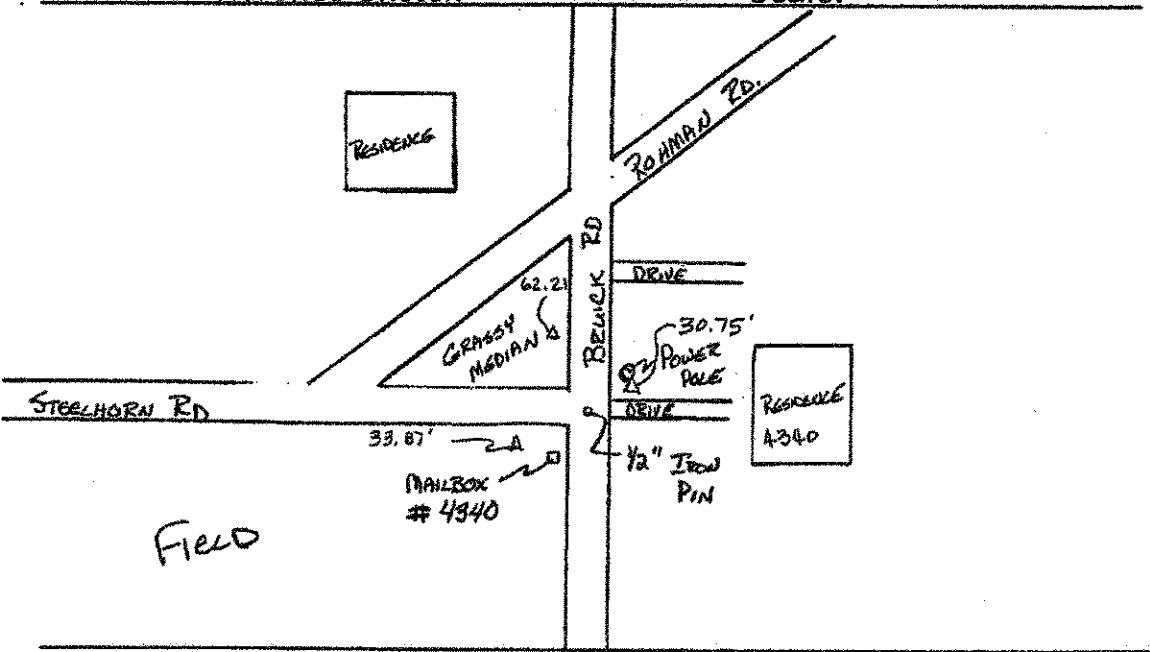
Corner Type: Township Section X Quarter Section

Corner Location NE CORN SEC. 29

Corner found as described in
 Description of Monument Found 1/2" IRON PIN 14" DEEP
 Corner Reset, see notes on reverse

Other, see notes on reverse

Location Reference Sketch Scale:



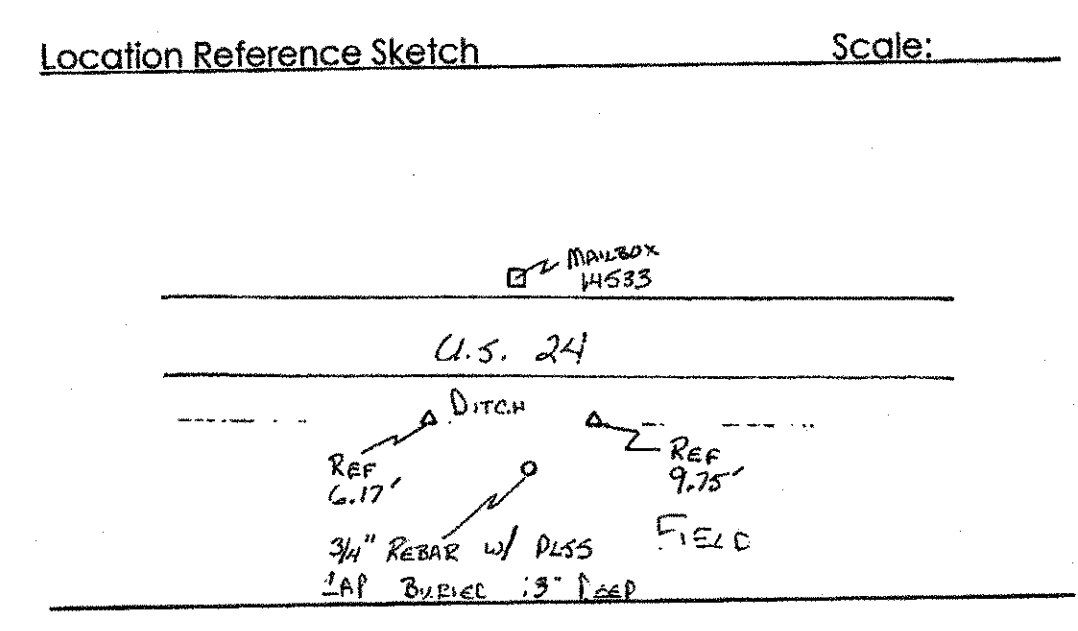
PID NO. 18904

ALLEN COUNTY CORNER RECOVERY RECORDS

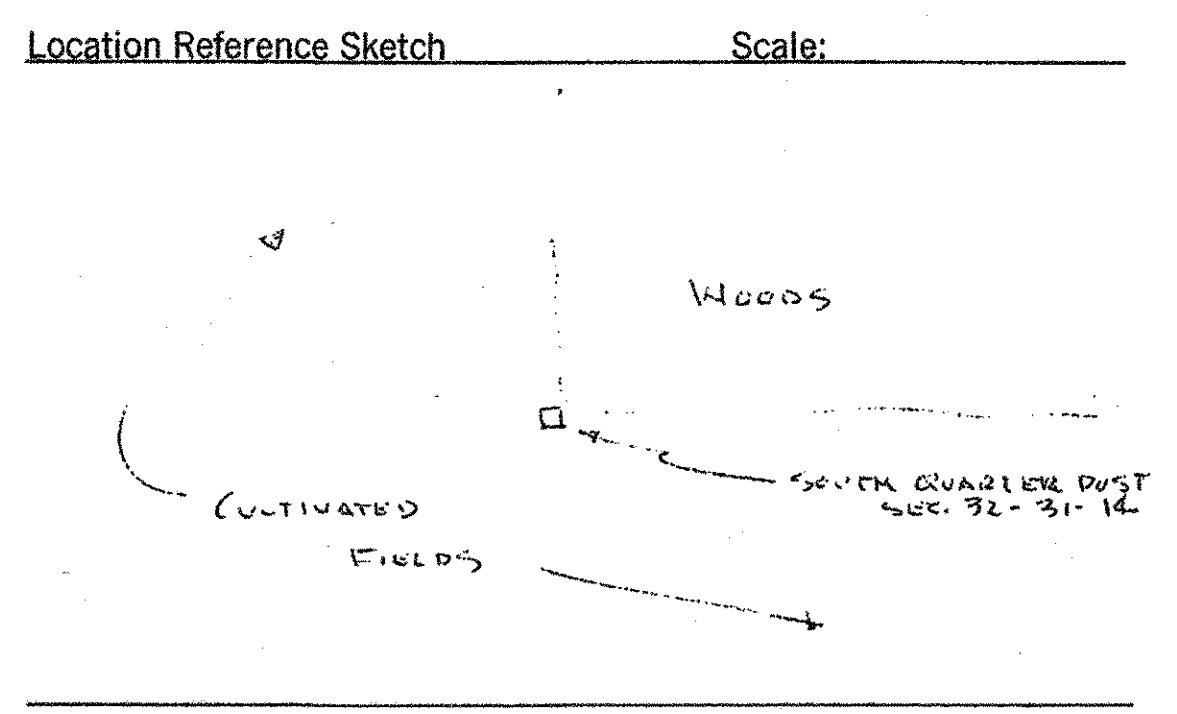
PAU/DEF-24-0.00/0.00

52E/52

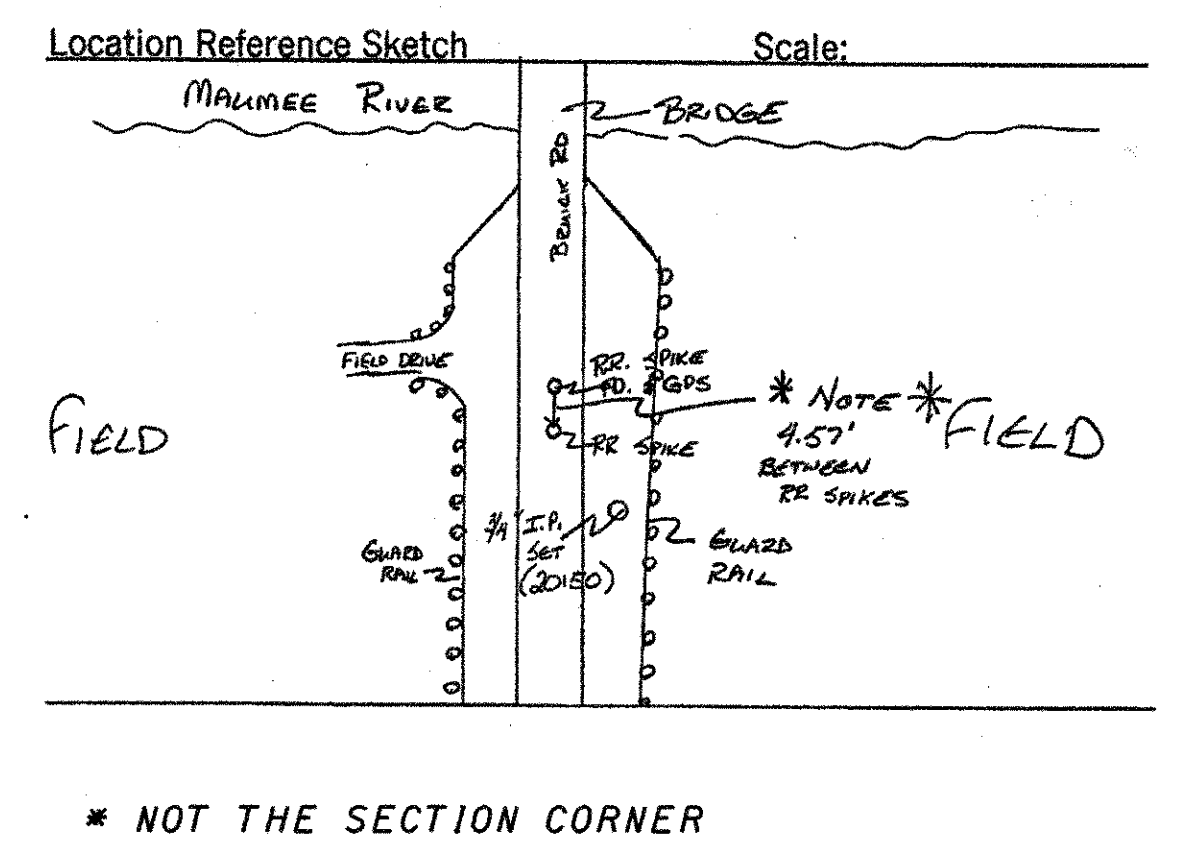
20148
 CORNER RECOVERY RECORD By LINN Date 1-3-03
 State INDIANA County ALLEN Congressional Township 31N R4E
 Original Survey SECOND MERIDIAN INDIANA
 Original Survey Notes volume 38 page(s) 453
 Corner Location N 1/4 SEC 33
 Corner found as described in _____
 Description of Monument Found _____
 Corner Reset, see notes on reverse
 Other, see notes on reverse



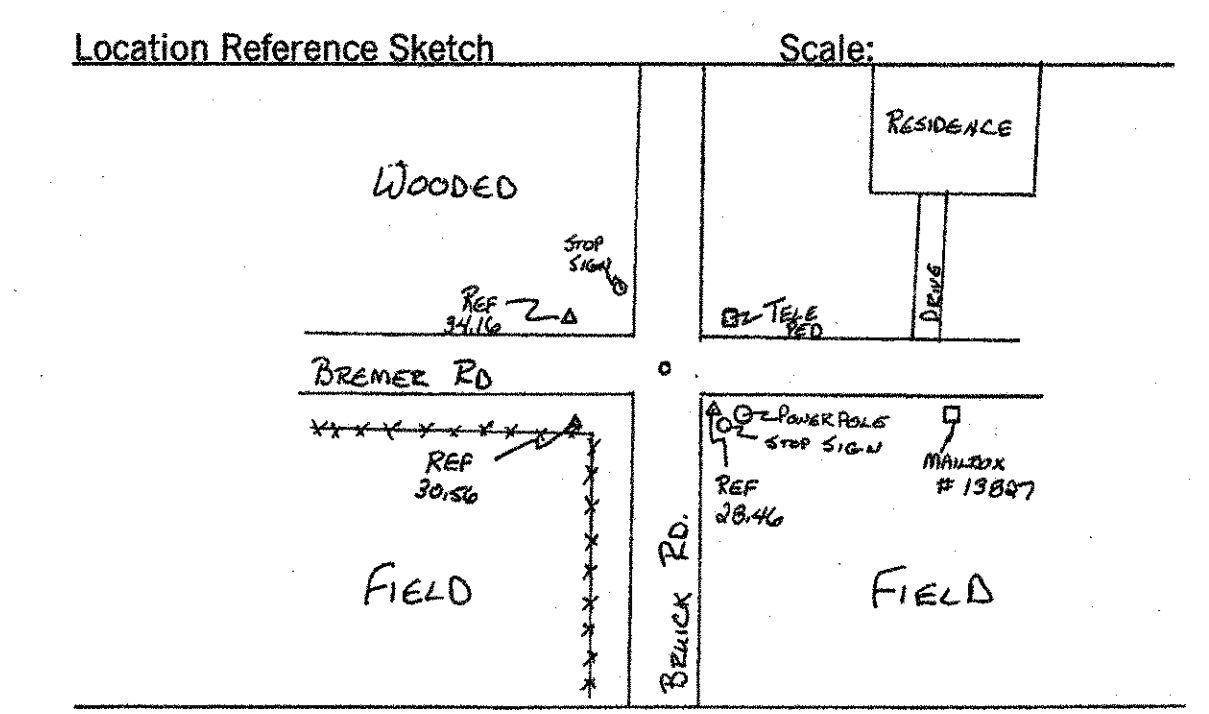
20149
 CORNER RECOVERY RECORD By LINN Date 10-31-02
 State IN County ALLEN Congressional Township 31N R14E
 Original Survey SECOND MERIDIAN INDIANA
 Original Survey Notes volume _____ page(s) _____
 Corner Type: Township _____ Section _____ Quarter Section X
 Corner Location S 1/4 SEC 32
 Corner found as described in _____
 Description of Monument Found 6" x 6" WOOD CORNER POST APPROX 5' HIGH
 Corner Reset, see notes on reverse
 Other, see notes on reverse



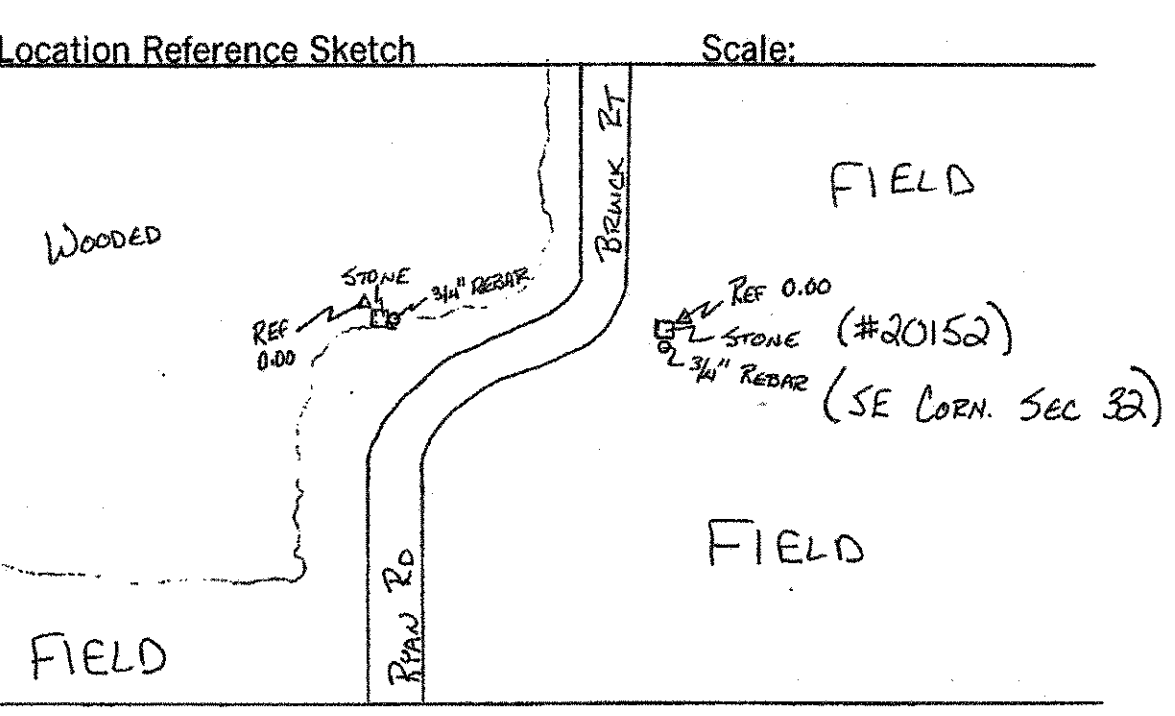
20150
 CORNER RECOVERY RECORD By LINN Date 8-14-2002
 State IN County ALLEN Congressional Township 31N R14E
 Original Survey SECOND MERIDIAN INDIANA
 Original Survey Notes volume 38 page(s) 452, 467
 Corner Type: Township _____ Section X Quarter Section _____
 Corner Location NE CORN SEC 32*
 Corner found as described in _____
 Description of Monument Found RR SPIKE 3/4" I.P. SET
 Corner Reset, see notes on reverse
 Other, see notes on reverse



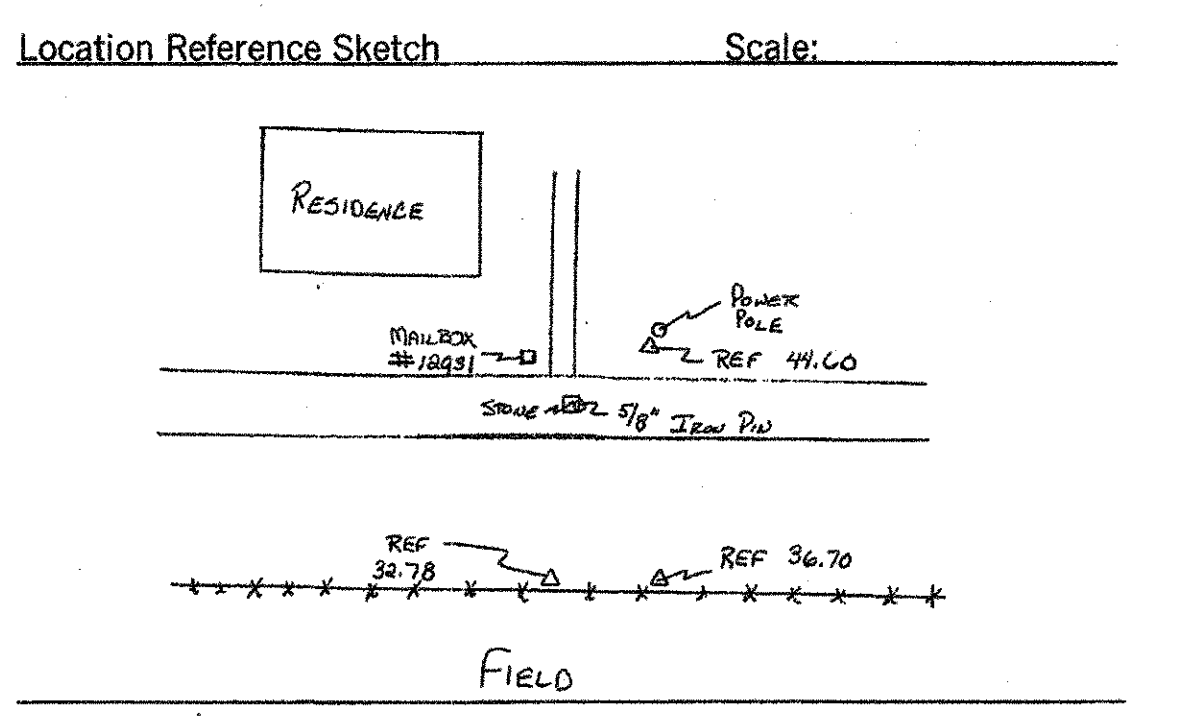
20151
 CORNER RECOVERY RECORD By LINN Date _____
 State IN County ALLEN Congressional Township 31N R14E
 Original Survey SECOND MERIDIAN INDIANA
 Original Survey Notes volume 38 page(s) 452
 Corner Type: Township _____ Section _____ Quarter Section X
 Corner Location E 1/4 SEC 32
 Corner found as described in ACSD NOTES
 Description of Monument Found RR SPIKE 4 3 REFERENCES RECOVERED
 Corner Reset, see notes on reverse
 Other, see notes on reverse



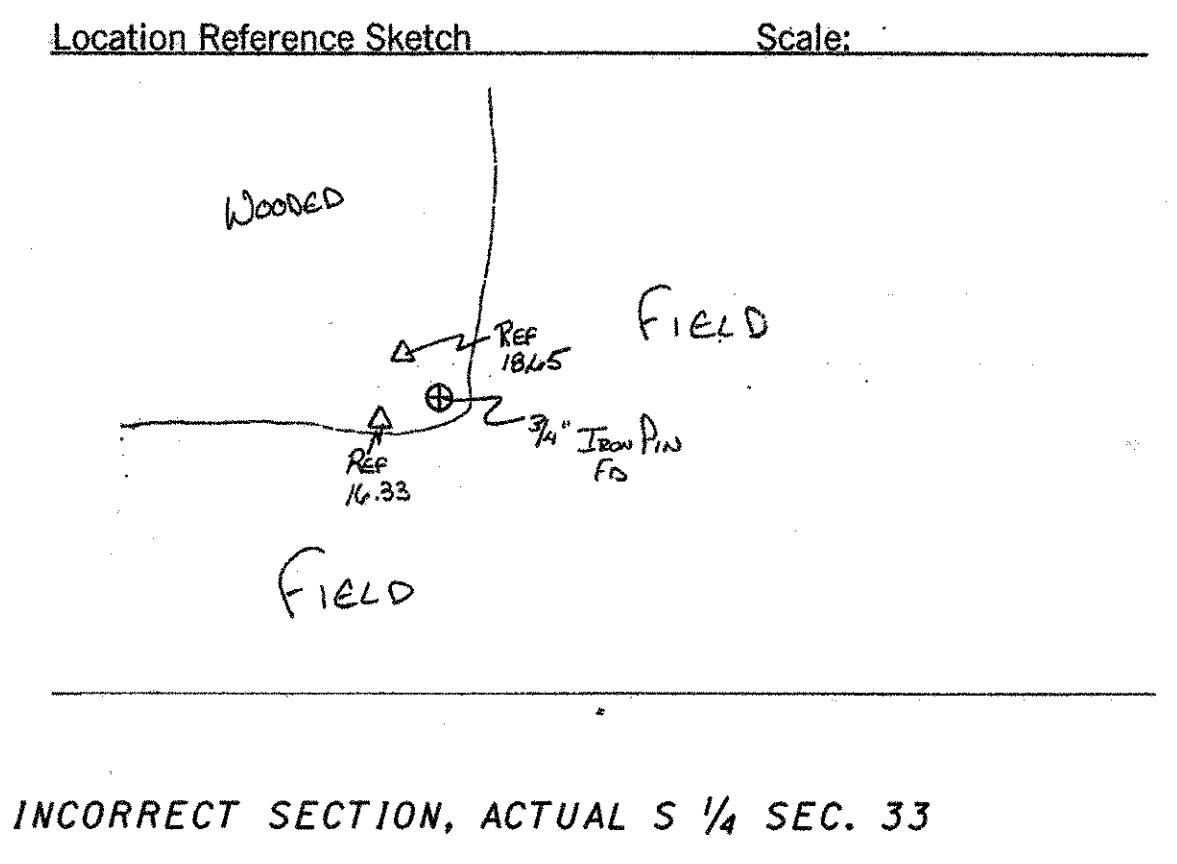
20152
 CORNER RECOVERY RECORD By LINN Date 6-11-2002
 State IN County ALLEN Congressional Township 31N R14E
 Original Survey SECOND MERIDIAN INDIANA
 Original Survey Notes volume 38 page(s) 430, 452
 Corner Type: Township _____ Section X Quarter Section _____
 Corner Location SEC COR SEC 32
 Corner found as described in ACSD NOTES
 Description of Monument Found STONE
 Corner Reset, see notes on reverse
 Other, see notes on reverse



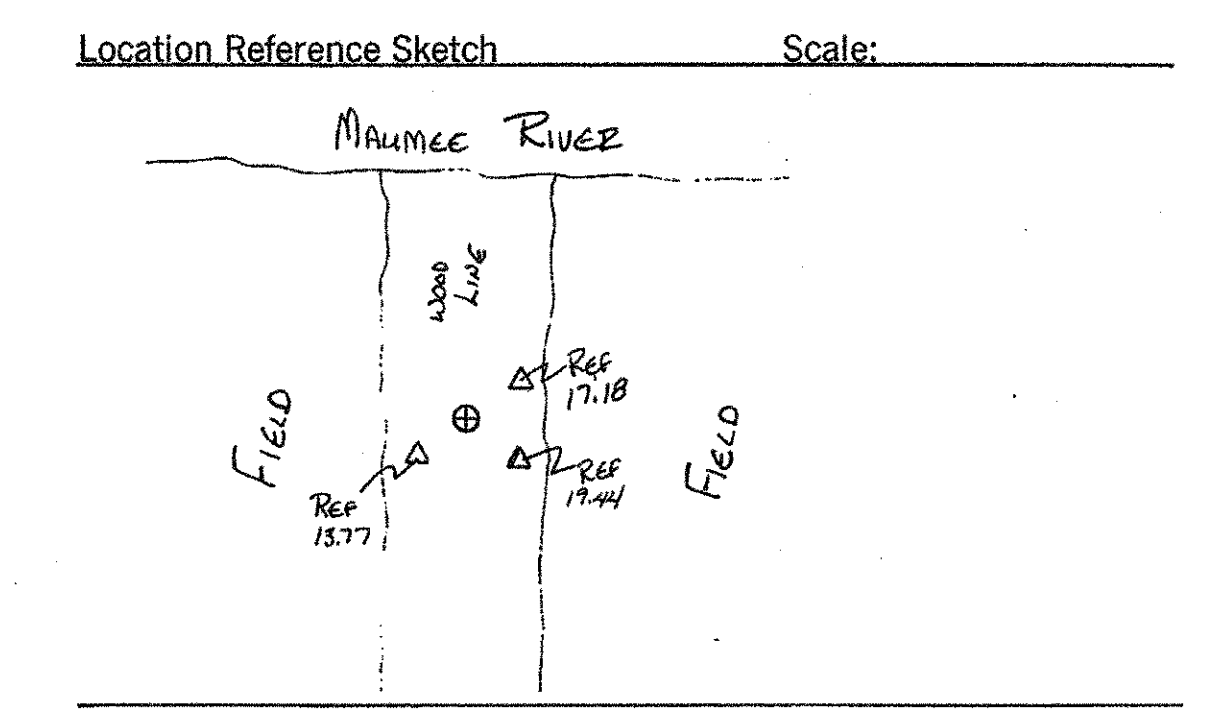
20153
 CORNER RECOVERY RECORD By LINN Date 5-15-2002
 State IN County ALLEN Congressional Township 31N R14E
 Original Survey SECOND MERIDIAN INDIANA
 Original Survey Notes volume 38 page(s) 467
 Corner Type: Township _____ Section _____ Quarter Section X
 Corner Location N 1/4 SEC 32
 Corner found as described in ACSD NOTES
 Description of Monument Found 3/8" IRON PIN OVER STONE
 Corner Reset, see notes on reverse
 Other, see notes on reverse



20154
 CORNER RECOVERY RECORD By LINN Date 11-06-02
 State IN County ALLEN Congressional Township 31N R14E
 Original Survey SECOND MERIDIAN INDIANA
 Original Survey Notes volume 38 page(s) 430
 Corner Type: Township _____ Section _____ Quarter Section X
 Corner Location S 1/4 SEC 32*
 Corner found as described in _____
 Description of Monument Found 3/4" REBAR
 Corner Reset, see notes on reverse
 Other, see notes on reverse



20155
 CORNER RECOVERY RECORD By LINN Date 11-06-02
 State IN County ALLEN Congressional Township 31N R14E
 Original Survey SECOND MERIDIAN INDIANA
 Original Survey Notes volume 38 page(s) 453
 Corner Type: Township _____ Section _____ Quarter Section X
 Corner Location W 1/4 SEC 32
 Corner found as described in _____
 Description of Monument Found _____
 Corner Reset, see notes on reverse
 Other, see notes on reverse

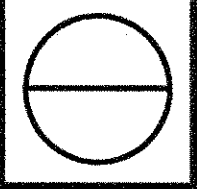


PID NO.
 18904

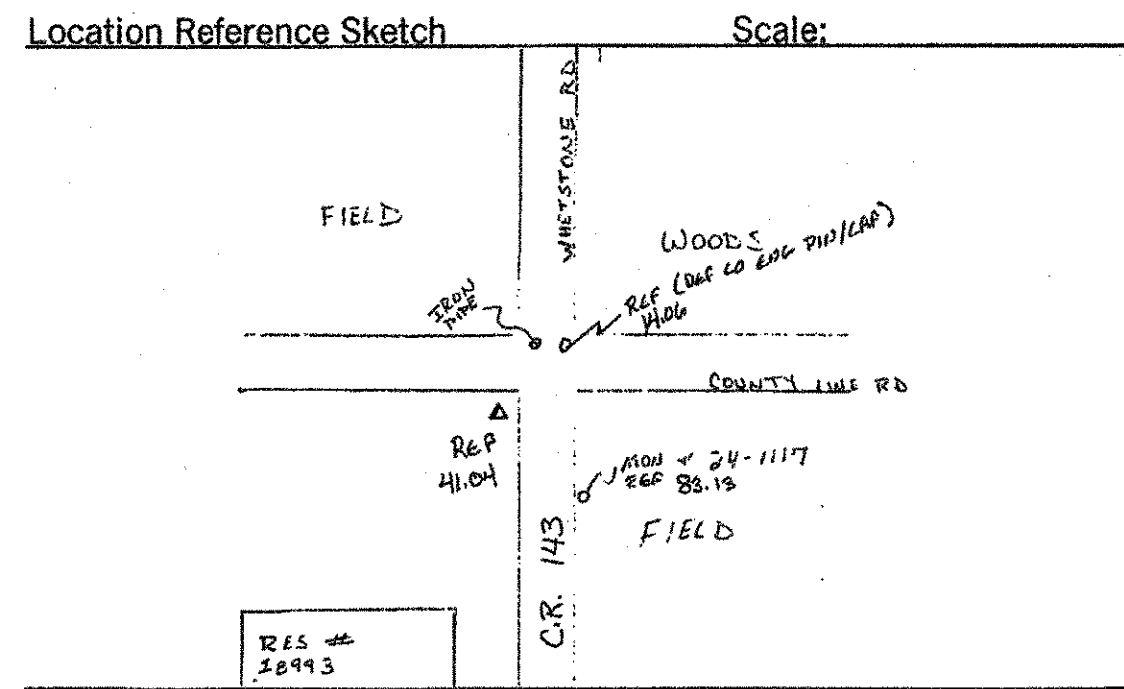
ALLEN COUNTY
 CORNER RECOVERY RECORDS

PAU/DEF-24-0.00/0.00

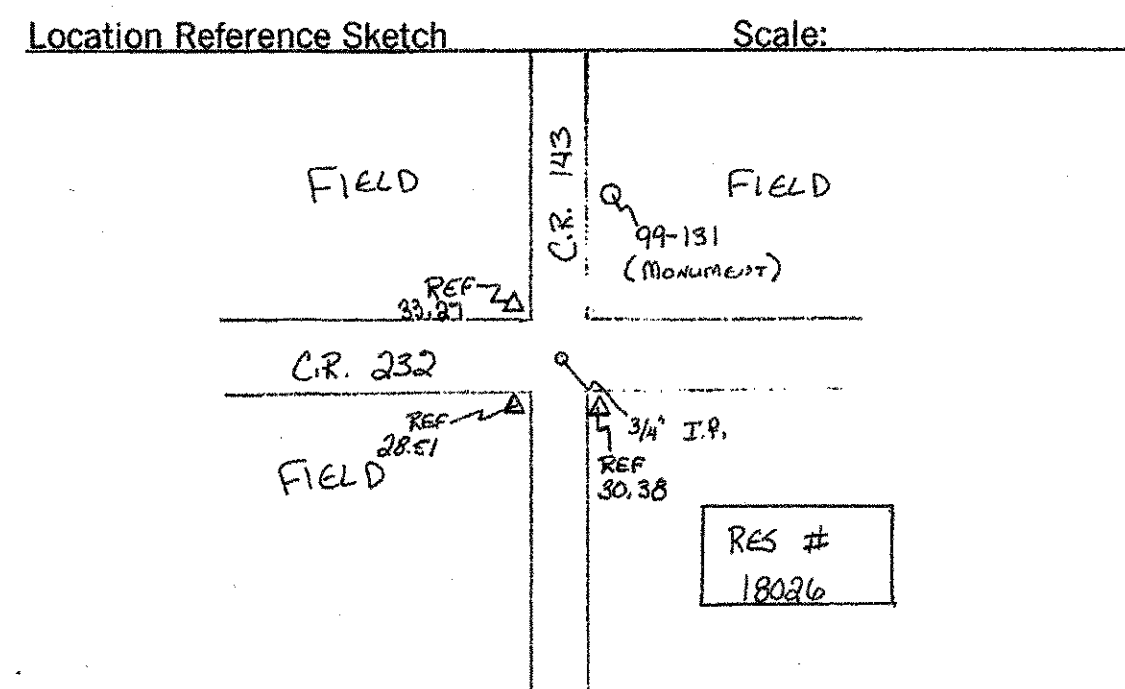
52F/52



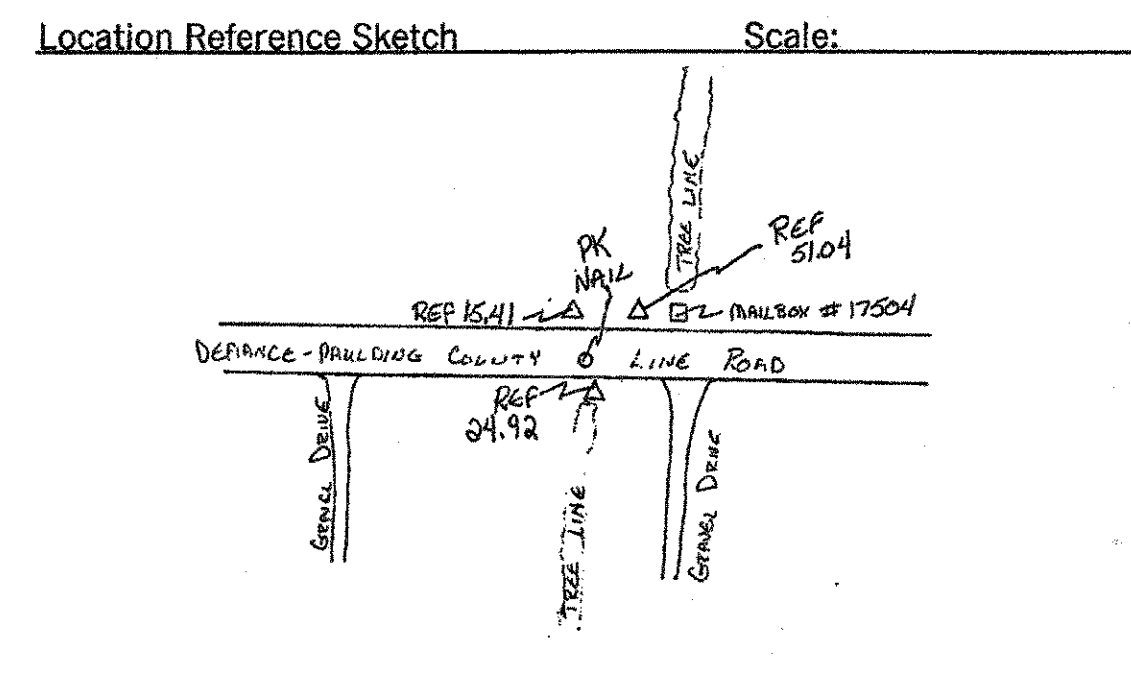
20024
 CORNER RECOVERY RECORD By LINN Date 6-11-2002
 State OH County PAULDING Congressional Township 3N R3E
 Original Survey First Meridian N. of Baseline
 Original Survey Notes volume 9 page(s) 143, 151
 Corner Type: Township Section X Quarter Section
 Corner Location NE COR. SEC 2
 X Corner found as described in C.E. NOTES
 Description of Monument Found IRON PIPE
 Corner Reset, see notes on reverse
 Other, see notes on reverse



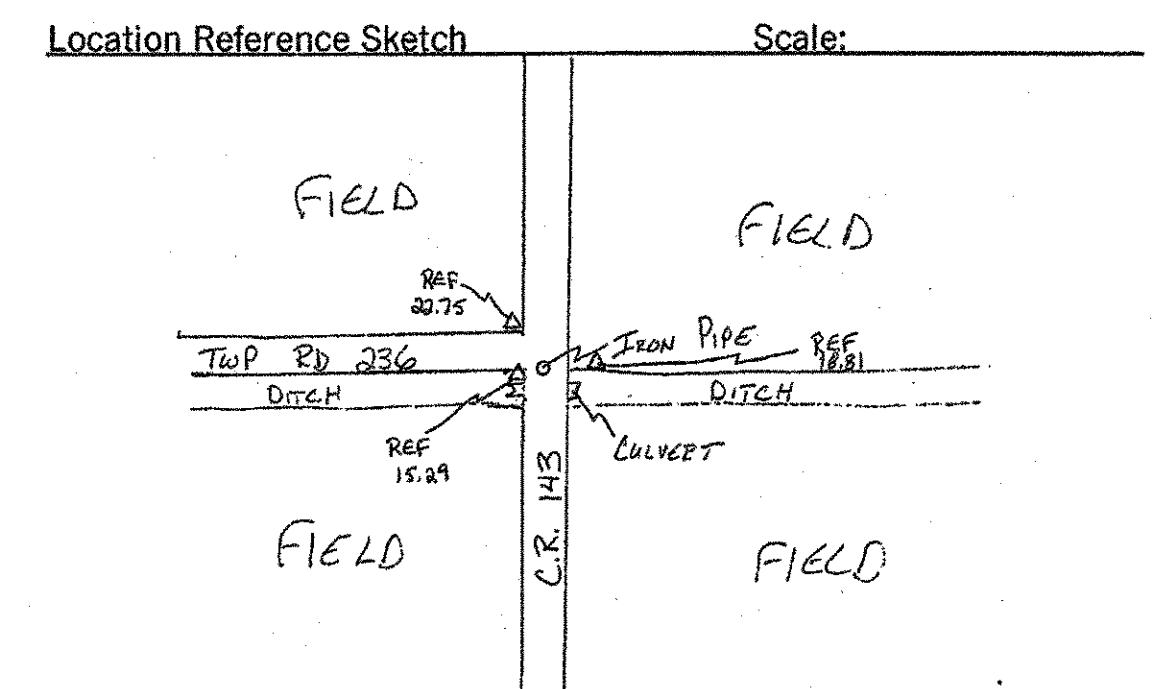
20025
 CORNER RECOVERY RECORD By LINN Date 3-20-02
 State OH County PAULDING Congressional Township 3N R3E
 Original Survey E. of Meridian & N. of Baseline
 Original Survey Notes volume 9 page(s) 142, 150
 Corner Type: Township Section X Quarter Section
 Corner Location SW COR. SEC 2
 X Corner found as described in C.E. RECORDS
 Description of Monument Found 3/4" PIN IRON
 Corner Reset, see notes on reverse
 Other, see notes on reverse



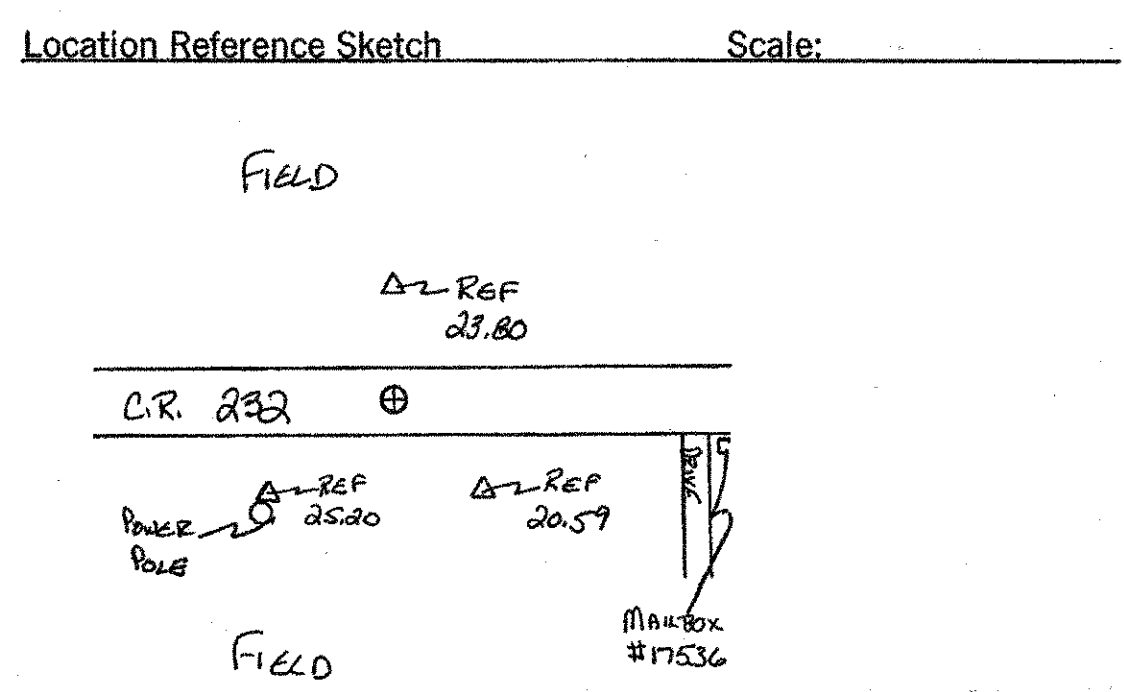
20026
 CORNER RECOVERY RECORD By LINN Date 5-9-2002
 State OH County PAULDING Congressional Township 3N R3E
 Original Survey First Meridian Ohio
 Original Survey Notes volume 9 page(s) 143
 Corner Type: Township Section Quarter Section X
 Corner Location N 1/4 COR. SEC 2
 X Corner found as described in C.E. NOTES
 Description of Monument Found IRON PIN 0.2' BELOW RUMI.
 Corner Reset, see notes on reverse
 Other, see notes on reverse



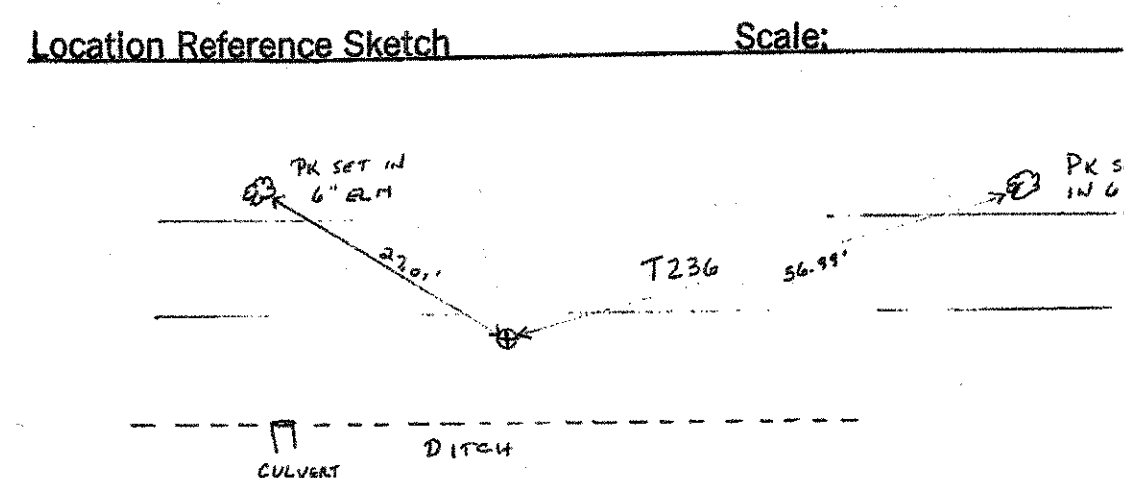
20027
 CORNER RECOVERY RECORD By LINN Date 6-11-2002
 State OH County PAULDING Congressional Township 3N R3E
 Original Survey First Meridian N. of Baseline
 Original Survey Notes volume 9 page(s) 151
 Corner Type: Township Section Quarter Section X
 Corner Location E 1/4 SEC 2
 X Corner found as described in C.E. NOTES
 Description of Monument Found IRON PIPE
 Corner Reset, see notes on reverse
 Other, see notes on reverse



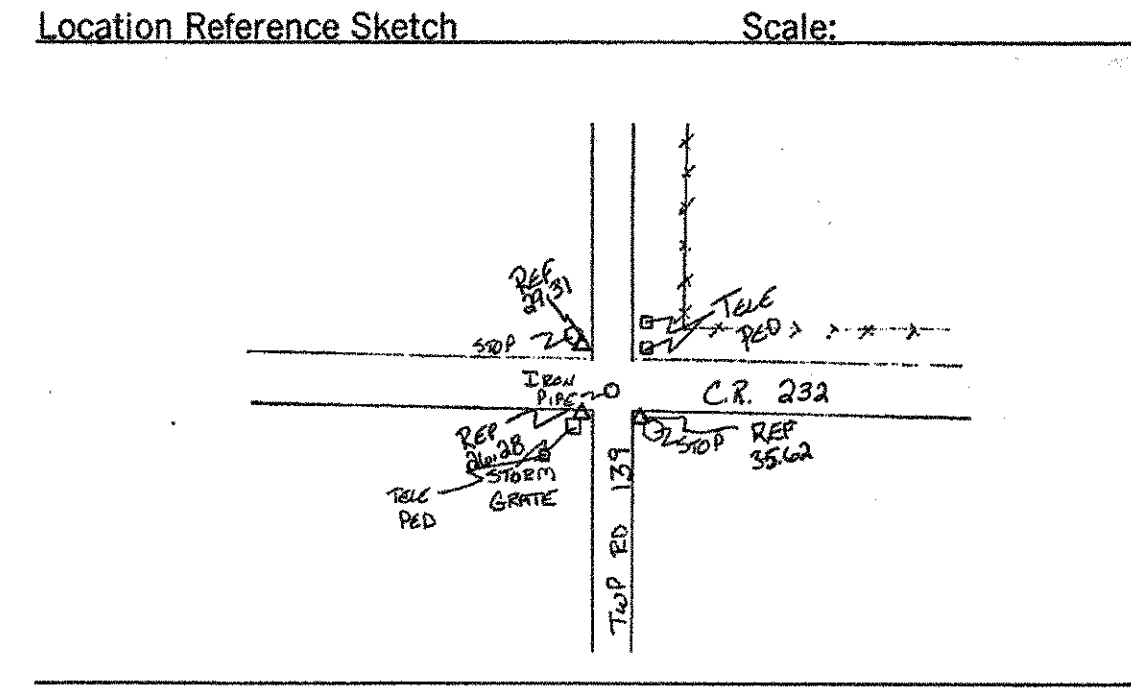
20028
 CORNER RECOVERY RECORD By LINN Date 08-28-02
 State OH County PAULDING Congressional Township 3N R3E
 Original Survey First Meridian Ohio
 Original Survey Notes volume 9 page(s) 155
 Corner Type: Township Section Quarter Section X
 Corner Location SW SEC 2
 Corner found as described in
 Description of Monument Found
 X Corner Reset, see notes on reverse
 Other, see notes on reverse



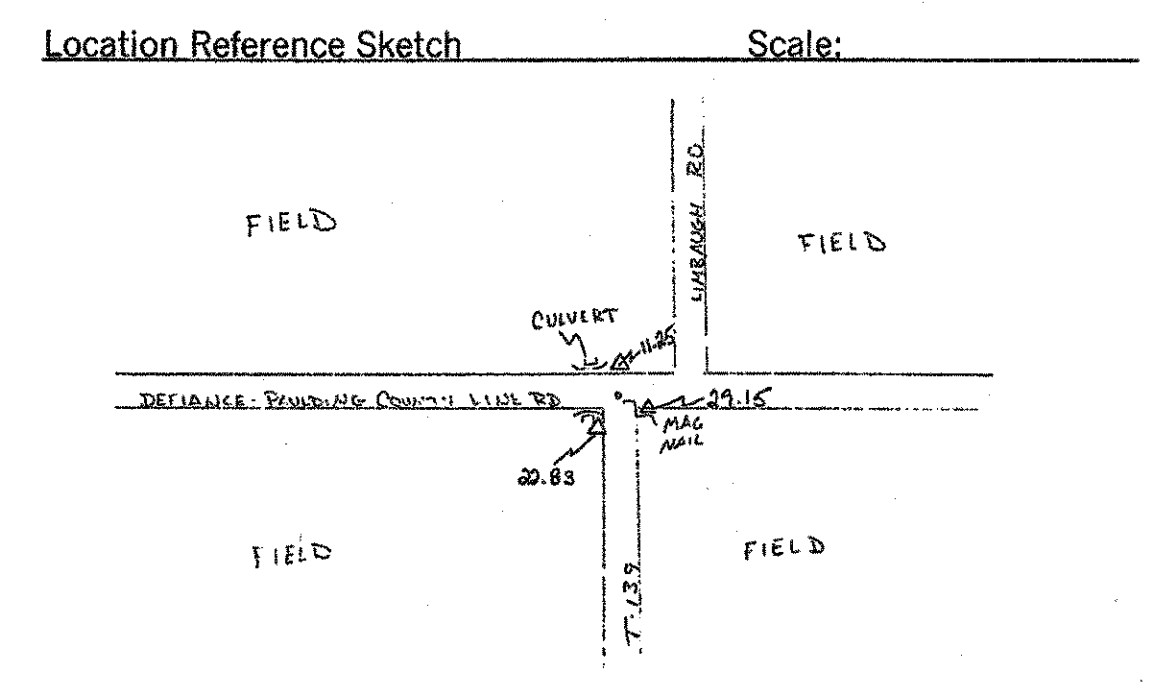
CORNER RECOVERY RECORD By LINN Date 7-14-04
 State OH County PAULDING Congressional Township T3N R3E
 Original Survey
 Original Survey Notes volume page(s)
 Corner Type: Township Section X Quarter Section
 Corner Location CORNER SEC 2
 X Corner found as described in
 Description of Monument Found IRON PIN FOUND 7' SOUTH OF TRAVEL LANE OF T236
 Corner Reset, see notes on reverse
 Other, see notes on reverse



20029
 CORNER RECOVERY RECORD By LINN Date 3-20-02
 State OH County PAULDING Congressional Township 3N R3E
 Original Survey E. of Meridian & N. of Baseline
 Original Survey Notes volume 9 page(s) 155
 Corner Type: Township Section X Quarter Section
 Corner Location SW COR. SEC 2
 X Corner found as described in C.E. NOTES
 Description of Monument Found IRON PIPE
 Corner Reset, see notes on reverse
 Other, see notes on reverse



20030
 CORNER RECOVERY RECORD By LINN Date 6-10-2002
 State OH County PAULDING Congressional Township 3N R3E
 Original Survey First Meridian N. of Baseline
 Original Survey Notes volume 9 page(s) 143, 155
 Corner Type: Township Section X Quarter Section
 Corner Location NE COR. SEC 3
 Corner found as described in
 Description of Monument Found MAG NAIL
 Corner Reset, see notes on reverse
 Other, see notes on reverse



PID NO. 18904

PAULDING COUNTY CORNER RECOVERY RECORDS

PAU/DEF-24-0.00/0.00

52H/52

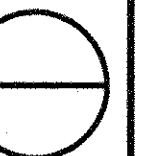
T3N R3E PAU. COUNTY SEC. 3 CENTER CALCULATED

PID NO.
18904

PAULDING COUNTY
CORNER RECOVERY RECORDS

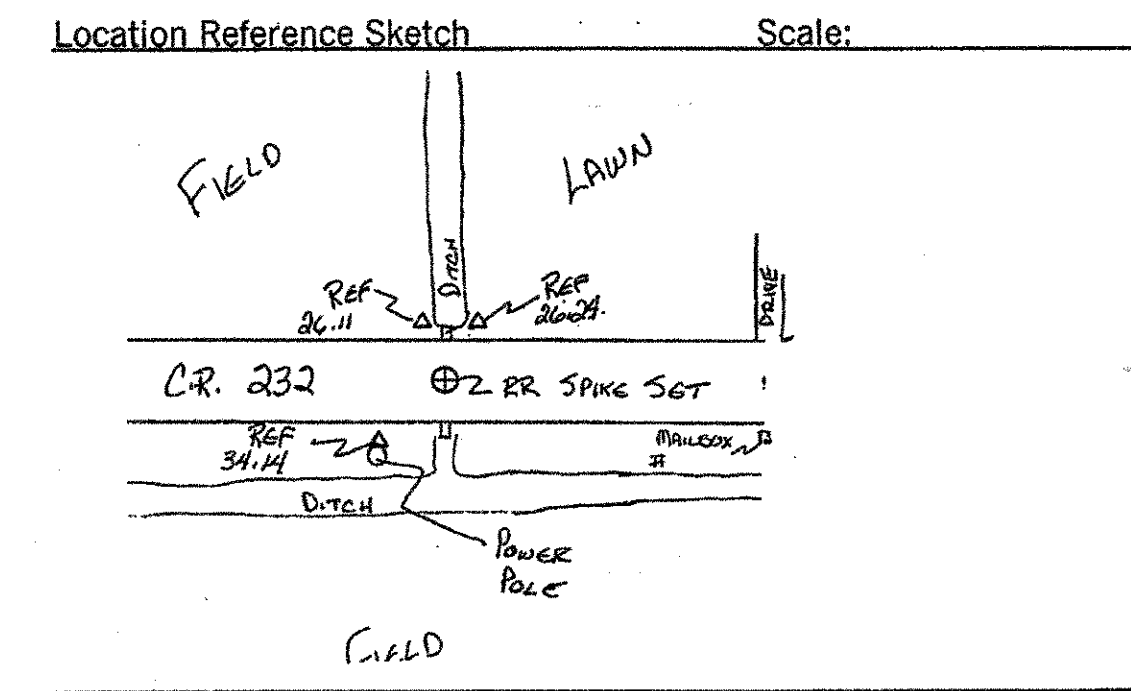
PAU/DEF-24-0.00/0.00

521/52



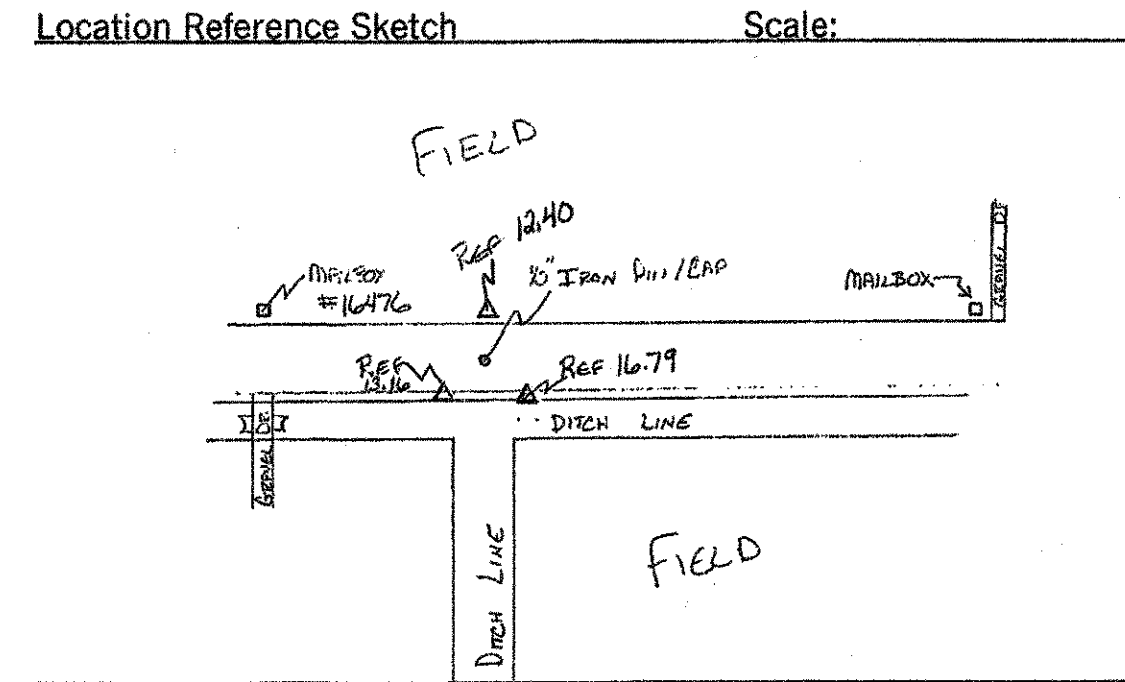
20033

CORNER RECOVERY RECORD By LINN Date 08-26-02
 State OH County PAULDING Congressional Township 3N R3E
 Original Survey FIRST MERIDIAN OHIO
 Original Survey Notes volume 9 page(s) 159
 Corner Type: Township Section Quarter Section X
 Corner Location S 1/4 SEC. 3
 Corner found as described in C.E. NOTES
 Description of Monument Found
 Corner Reset, see notes on reverse
 Other, see notes on reverse



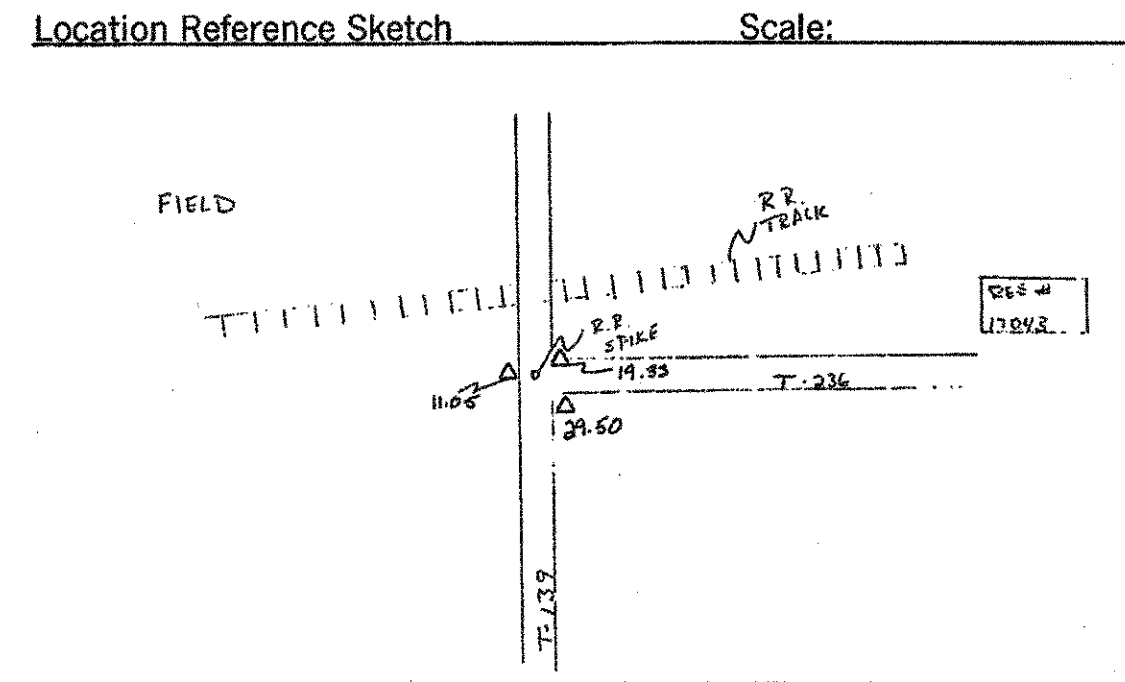
20032

CORNER RECOVERY RECORD By LINN Date 5-9-2002
 State OHIO County PAULDING Congressional Township T3N R3E
 Original Survey FIRST MERIDIAN OHIO
 Original Survey Notes volume 9 page(s) 143
 Corner Type: Township Section Quarter Section X
 Corner Location N 1/4 COR. SEC. 3
 Corner found as described in C.E. NOTES
 Description of Monument Found IRON PIN W/PARTIALLY DISINTEGRATED PLASTIC CAP - ON E OF DITCH TO SOUTH
 Corner Reset, see notes on reverse
 Other, see notes on reverse



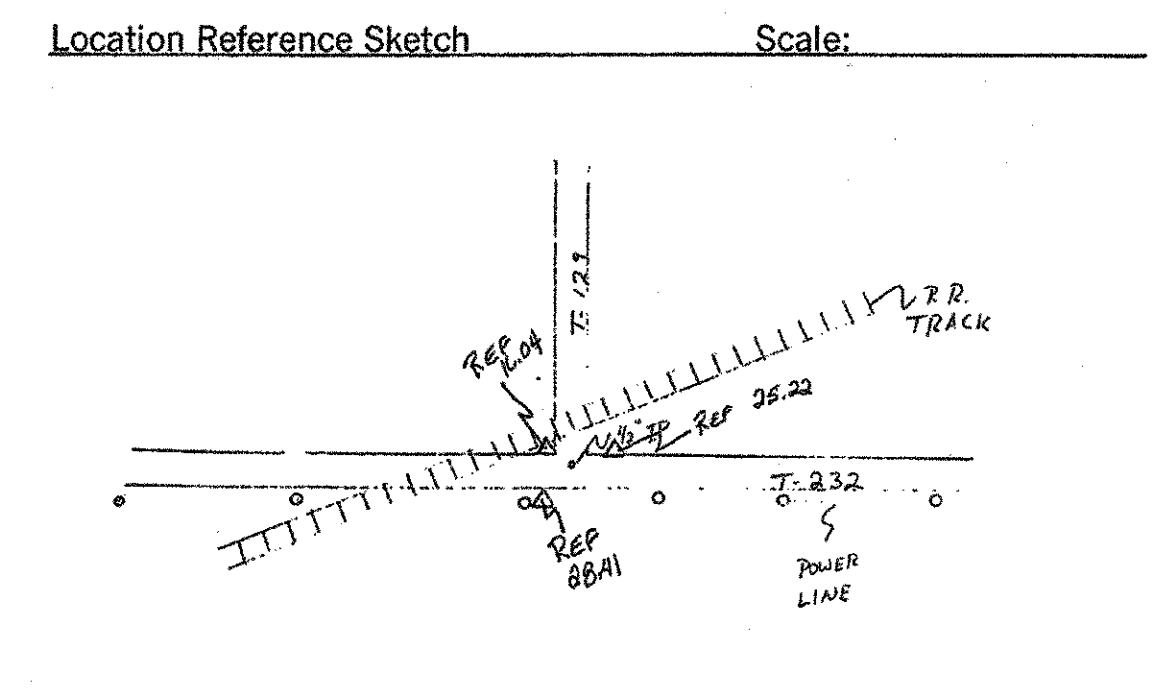
20031

CORNER RECOVERY RECORD By LINN Date 3-20-02
 State OH County PAULDING Congressional Township 3N R3E
 Original Survey E. OF MERIDIAN & N. OF BASELINE
 Original Survey Notes volume 9 page(s) 155
 Corner Type: Township Section Quarter Section X
 Corner Location N 1/4 COR. SEC. 2 E 1/4 SEC. 3
 Corner found as described in C.E. NOTES
 Description of Monument Found R.R. SPIKE
 Corner Reset, see notes on reverse
 Other, see notes on reverse



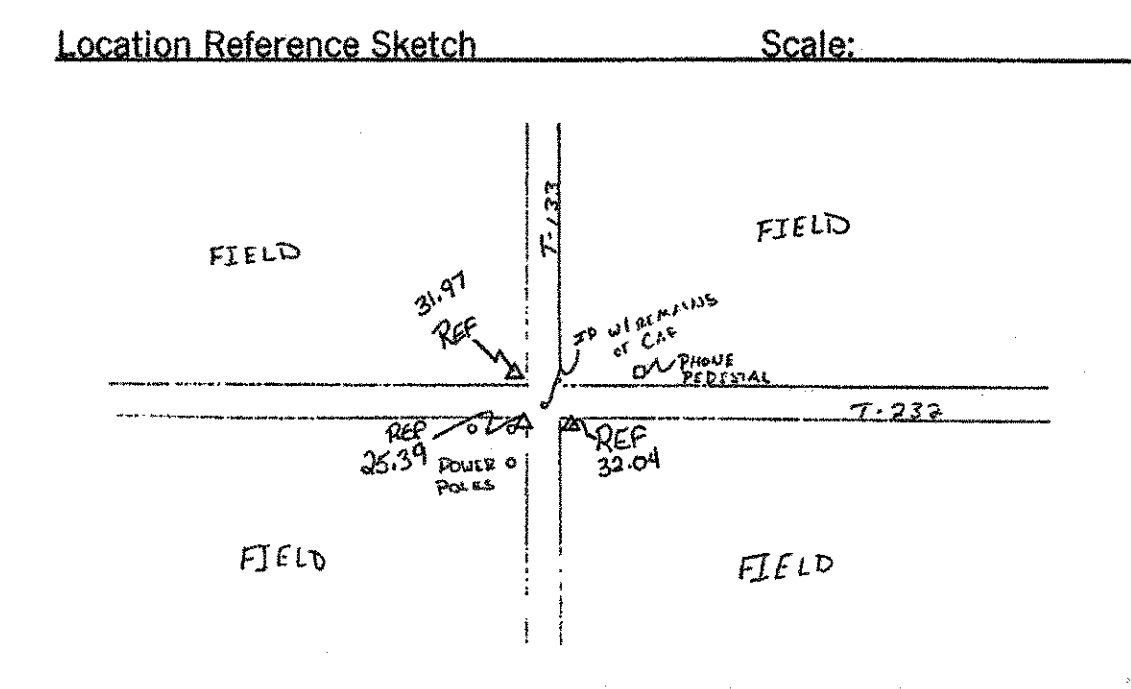
20037

CORNER RECOVERY RECORD By LINN Date 6-10-2002
 State Ohio County PAULDING Congressional Township 3N R3E
 Original Survey FIRST MERIDIAN N. OF BASELINE
 Original Survey Notes volume 9 page(s) 163
 Corner Type: Township Section Quarter Section X
 Corner Location S 1/4 SEC. 4
 Corner found as described in C.E. NOTES
 Description of Monument Found IRON PIN
 Corner Reset, see notes on reverse
 Other, see notes on reverse



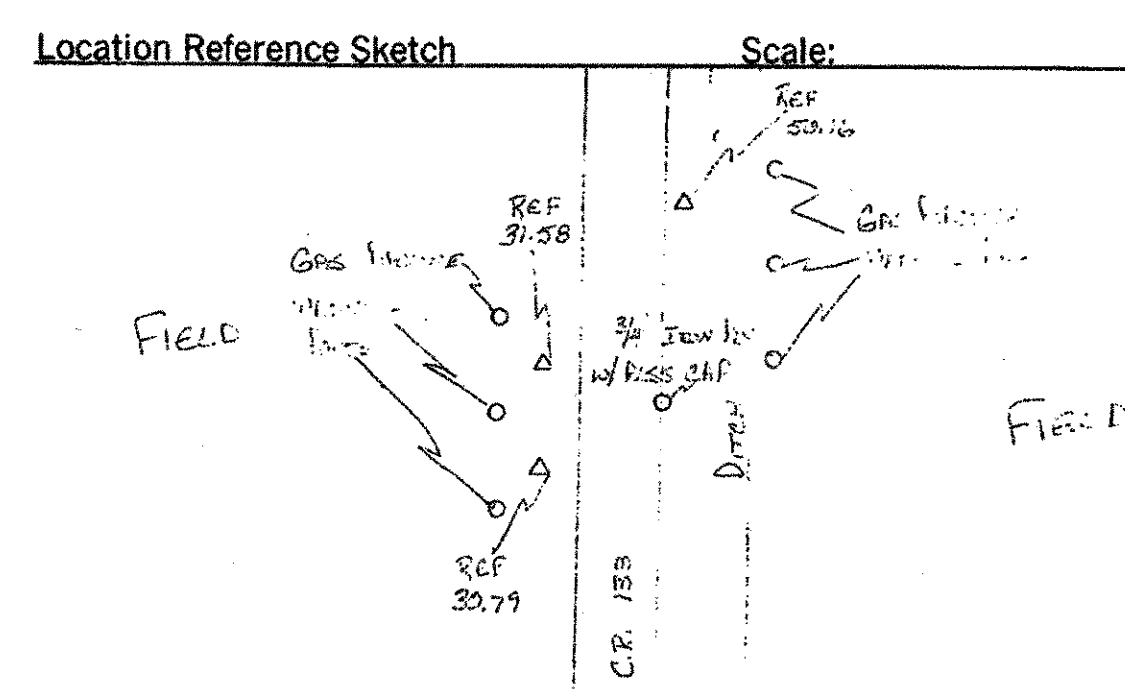
20036

CORNER RECOVERY RECORD By LINN Date 6-10-2002
 State OHIO County PAULDING Congressional Township 3N R3E
 Original Survey FIRST MERIDIAN N. OF BASELINE
 Original Survey Notes volume 9 page(s) 159, 163
 Corner Type: Township Section X Quarter Section
 Corner Location SE COR. SEC. 4
 Corner found as described in C.E. NOTES
 Description of Monument Found IRON PIN W/REMAINS OF PLASTIC CAP
 Corner Reset, see notes on reverse
 Other, see notes on reverse



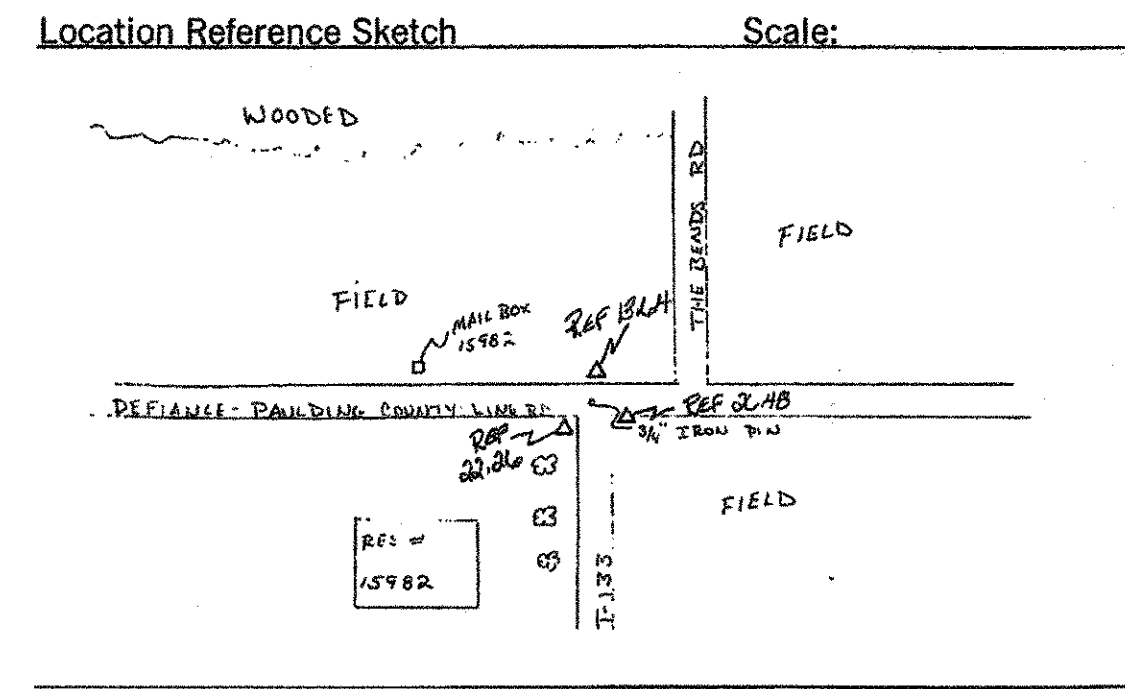
20035

CORNER RECOVERY RECORD By LINN Date 8-04-02
 State OH County PAULDING Congressional Township 3N R3E
 Original Survey FIRST MERIDIAN OHIO
 Original Survey Notes volume 9 page(s) 159
 Corner Type: Township Section Quarter Section X
 Corner Location E 1/4 SEC. 4
 Corner found as described in
 Description of Monument Found
 Corner Reset, see notes on reverse
 Other, see notes on reverse

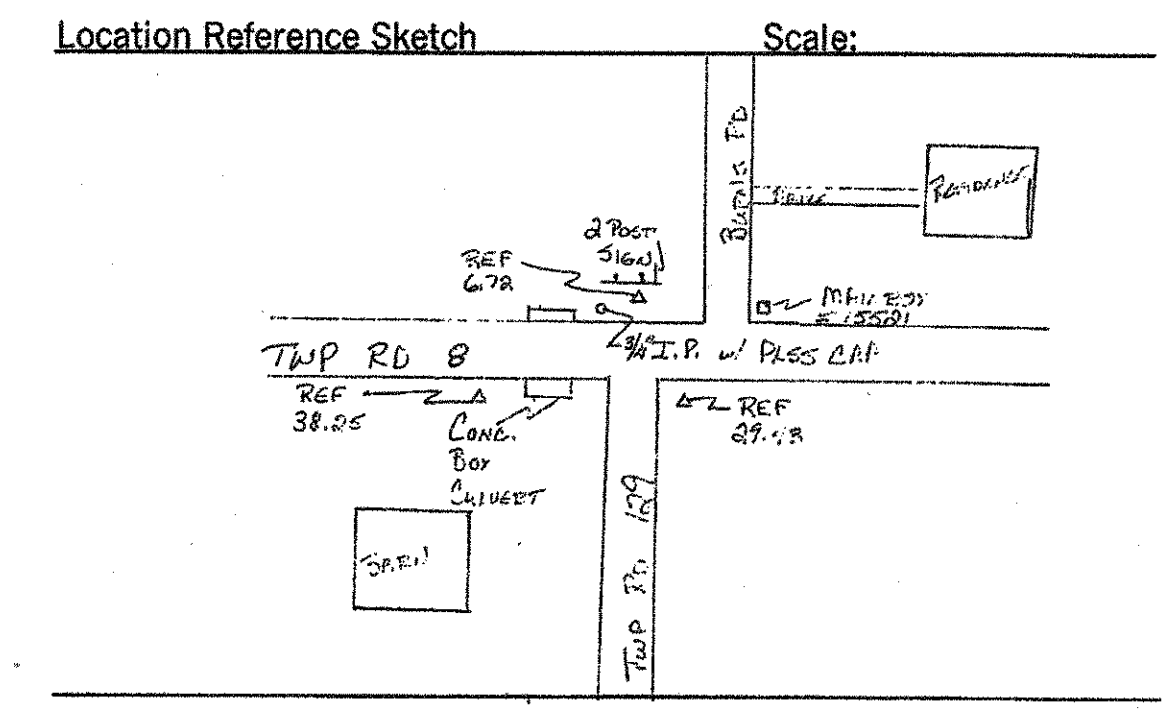


20034

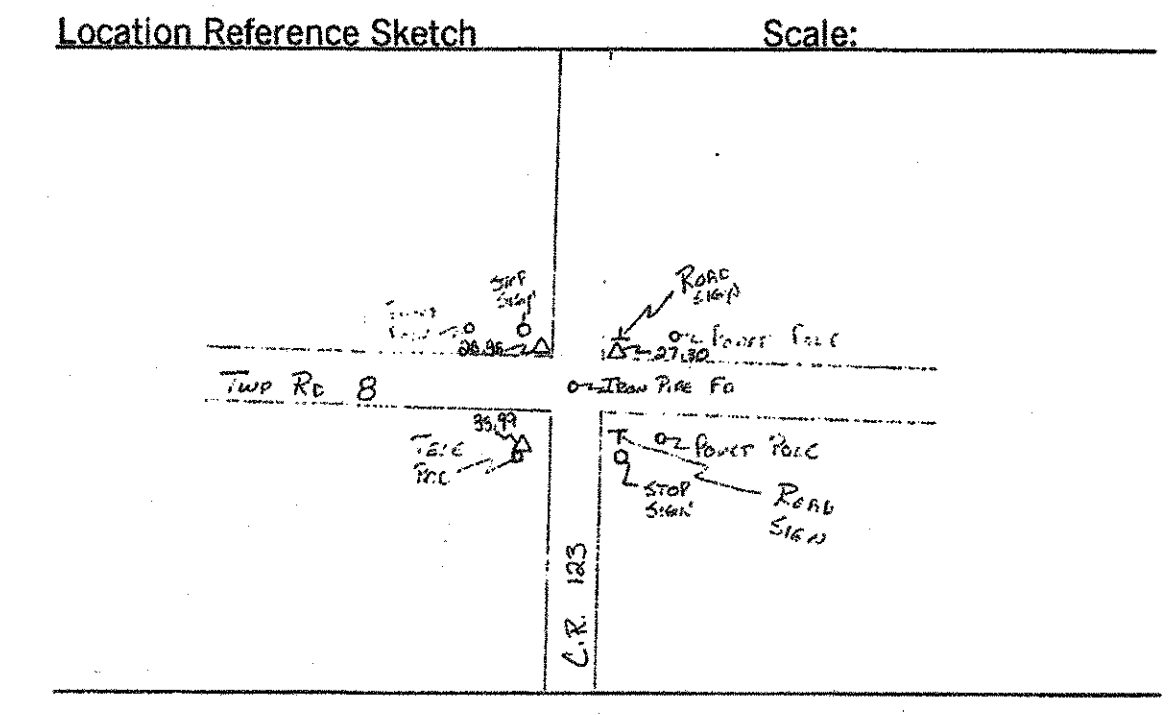
CORNER RECOVERY RECORD By LINN Date 6-10-2002
 State Ohio County PAULDING Congressional Township 3N R3E
 Original Survey FIRST MERIDIAN N. OF BASELINE
 Original Survey Notes volume 9 page(s) 144, 159
 Corner Type: Township Section X Quarter Section
 Corner Location NE COR. SEC. 4
 Corner found as described in C.E. NOTES
 Description of Monument Found IRON PIN
 Corner Reset, see notes on reverse
 Other, see notes on reverse



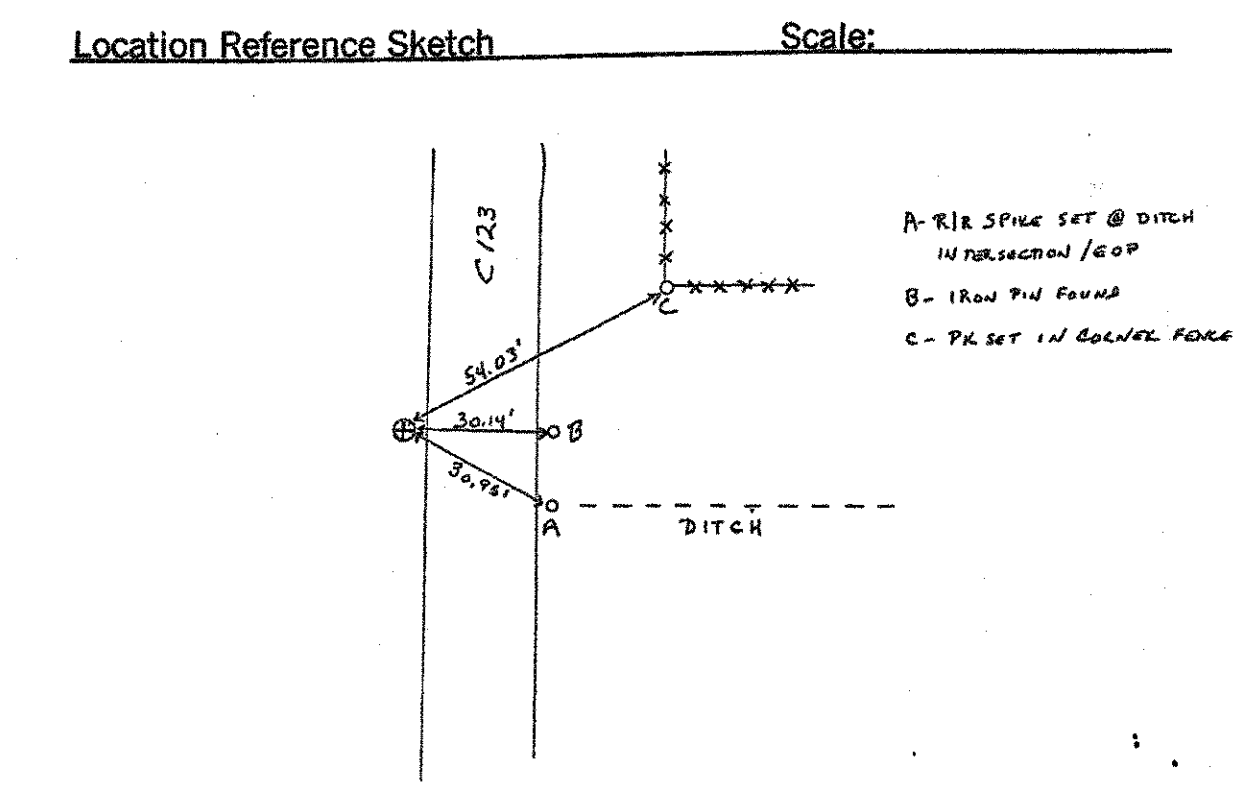
20038
 CORNER RECOVERY RECORD By LINN Date 9-11-02
 State OH County PAULDING Congressional Township 3N R3E
 Original Survey FIRST MERIDIAN OHIO
 Original Survey Notes volume 9 page(s) 169
 Corner Type: Township Section Quarter Section X
 Corner Location N 1/4 SEC 4
 Corner found as described in
 Description of Monument Found N 1/4 SEC 4
 Corner Reset, see notes on reverse
 Other, see notes on reverse



20035
 CORNER RECOVERY RECORD By LINN Date 9-11-02
 State OH County PAULDING Congressional Township 3N R3E
 Original Survey FIRST MERIDIAN OHIO
 Original Survey Notes volume 9 page(s) 163
 Corner Type: Township Section X Quarter Section
 Corner Location NW SEC 4
 Corner found as described in CE NOTES
 Description of Monument Found IRON PIPE FOUND
 Corner Reset, see notes on reverse
 Other, see notes on reverse



3
 CORNER RECOVERY RECORD By CANTER Date 7-13-04
 State OH County PAULDING Congressional Township 3N R3E
 Original Survey
 Original Survey Notes volume page(s)
 Corner Type: Township Section Quarter Section ✓
 Corner Location W 1/4 SEC 4
 Corner found as described in
 Description of Monument Found SQUARE IRON PIN FOUND
 Corner Reset, see notes on reverse
 Other, see notes on reverse

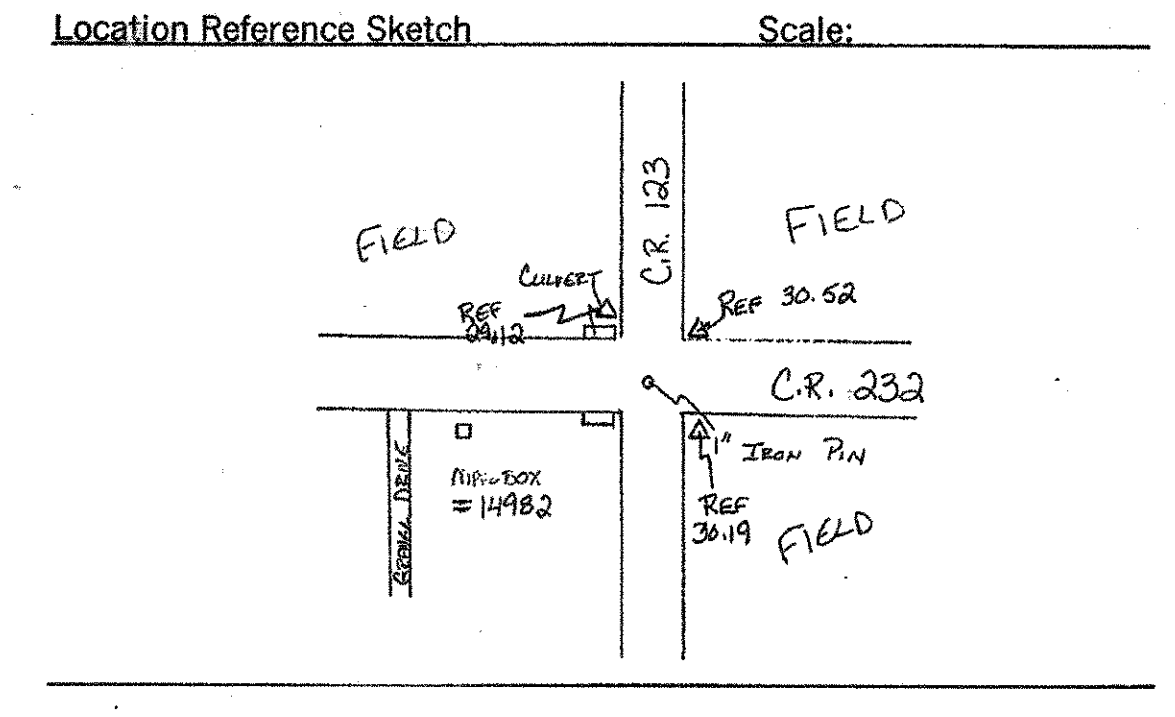


**T3N R3E
 PAU. COUNTY
 SEC. 4
 CENTER
 CALCULATED**

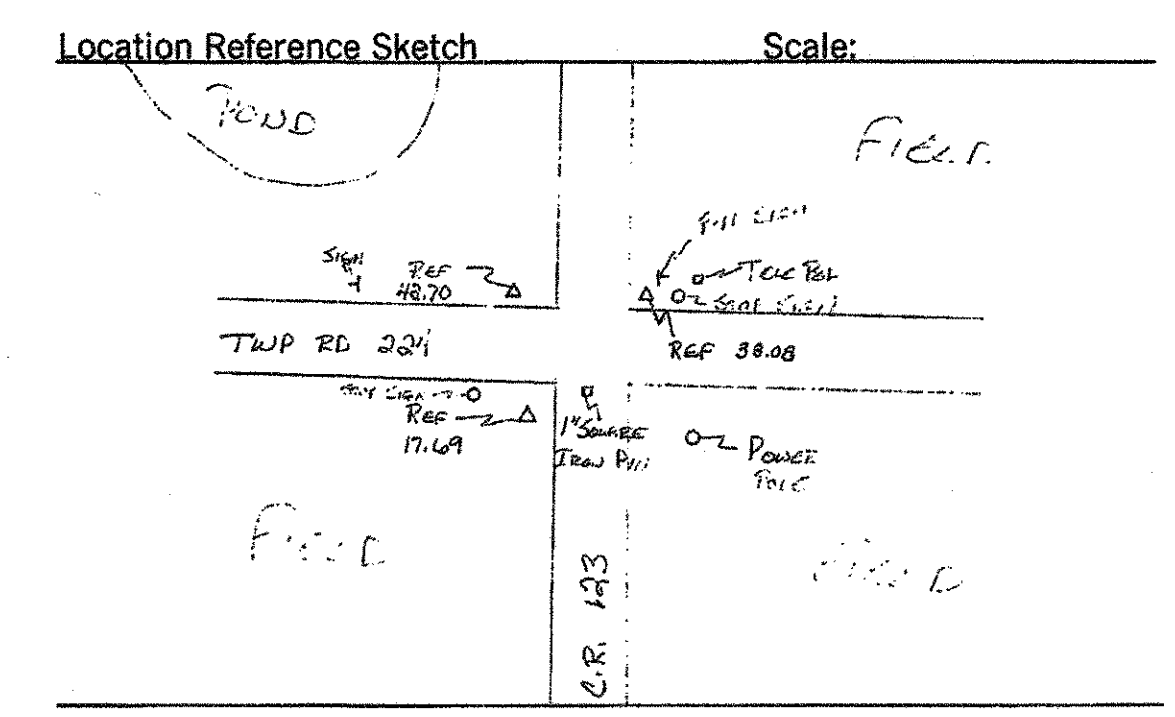
PID NO.
18904

**PAULDING COUNTY
 CORNER RECOVERY RECORDS**

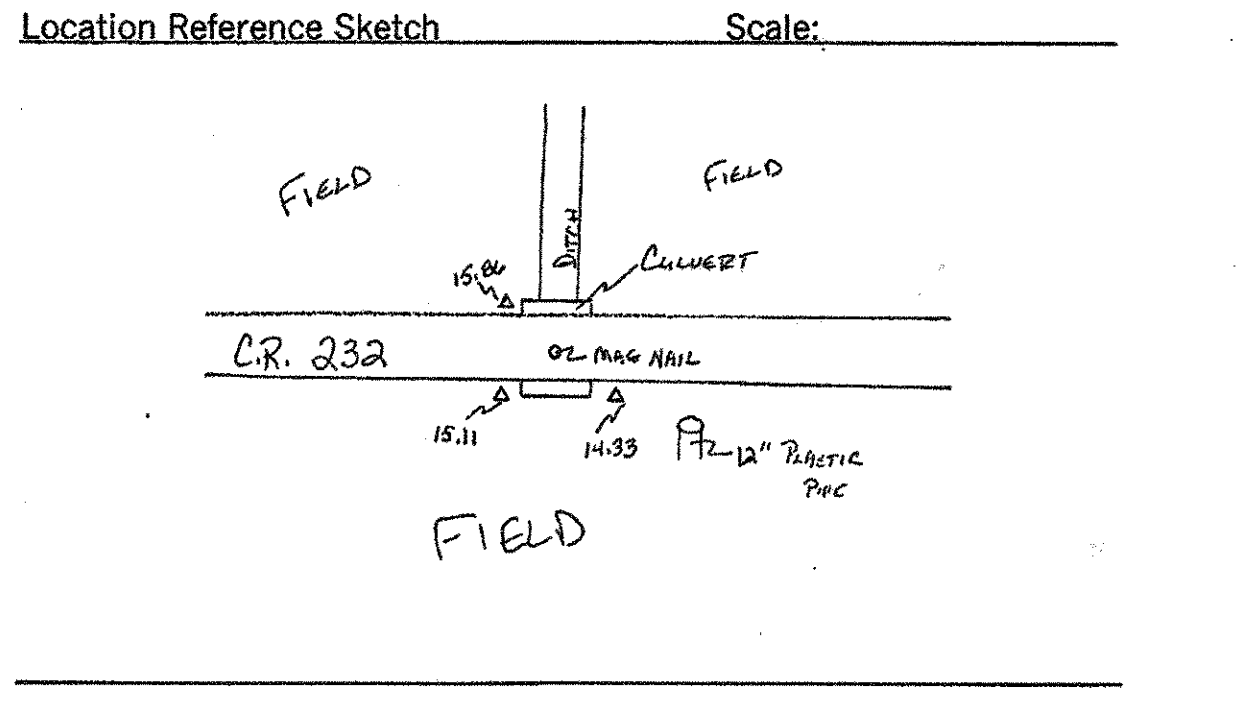
20039
 CORNER RECOVERY RECORD By LINN Date 6-10-2002
 State OH County PAULDING Congressional Township 3N R3E
 Original Survey FIRST MERIDIAN N. OF BASELINE
 Original Survey Notes volume 9 page(s) 163, 169
 Corner Type: Township Section X Quarter Section
 Corner Location NE COR. SEC. 8
 Corner found as described in CE NOTES
 Description of Monument Found IRON PIN
 Corner Reset, see notes on reverse
 Other, see notes on reverse



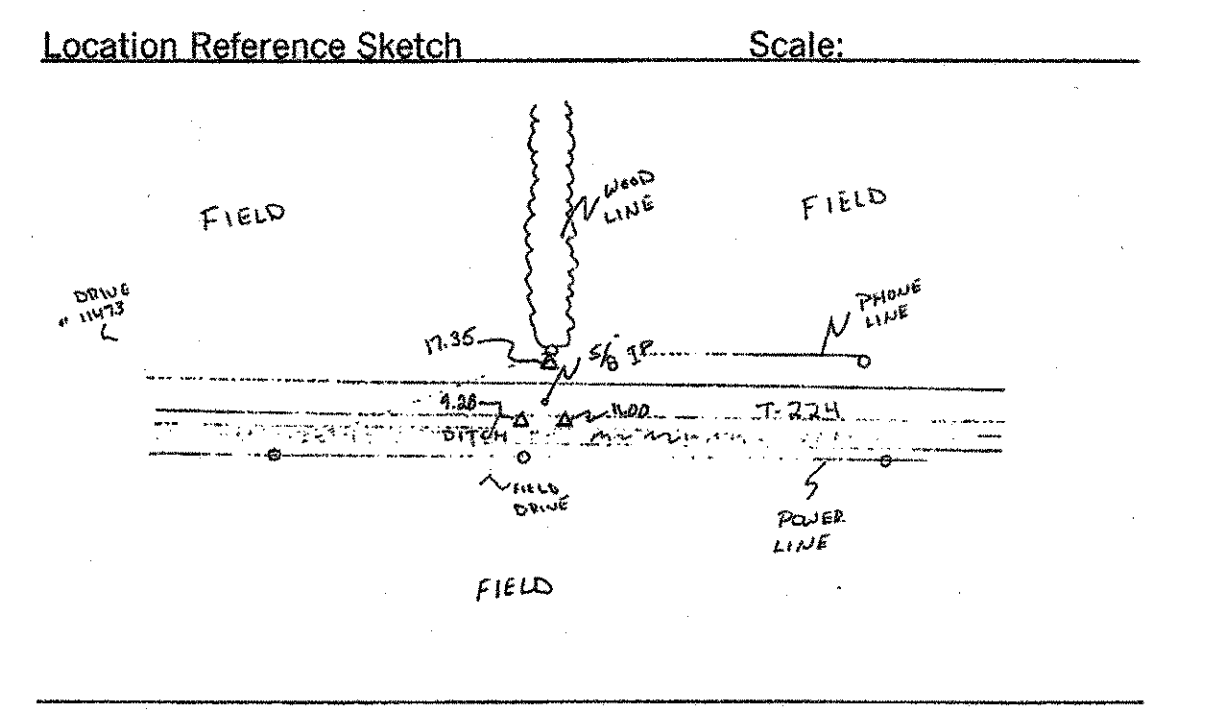
20040
 CORNER RECOVERY RECORD By LINN Date 9-11-2002
 State OH County PAULDING Congressional Township 3N R3E
 Original Survey FIRST MERIDIAN OHIO
 Original Survey Notes volume 9 page(s) 162, 167
 Corner Type: Township Section X Quarter Section
 Corner Location SEC. 8
 Corner found as described in
 Description of Monument Found 1" SQUARE IRON PIN DRIVEN AT ANGLE 0.2 BELOW PLUMB
 Corner Reset, see notes on reverse
 Other, see notes on reverse



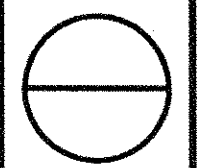
20041
 CORNER RECOVERY RECORD By LINN Date 6-10-2002
 State OH County PAULDING Congressional Township 3N R3E
 Original Survey FIRST MERIDIAN N. OF BASELINE
 Original Survey Notes volume 9 page(s) 167
 Corner Type: Township Section Quarter Section X
 Corner Location N 1/4 SEC. 8
 Corner found as described in
 Description of Monument Found MAG NAIL
 Corner Reset, see notes on reverse
 Other, see notes on reverse



20042
 CORNER RECOVERY RECORD By LINN Date 3-20-02
 State OH County PAULDING Congressional Township 3N R3E
 Original Survey E. OF MERIDIAN & N. OF BASELINE
 Original Survey Notes volume 9 page(s) 167
 Corner Type: Township Section Quarter Section X
 Corner Location SW COR. SEC. 8
 Corner found as described in CE NOTES
 Description of Monument Found 3/4\"/>
 Corner Reset, see notes on reverse
 Other, see notes on reverse



PAU/DEF-24-0.00/0.00



CORNER RECOVERY RECORD By LINN Date 6-5-2002

State OH County PAULDING Congressional Township 3N R3E

Original Survey FIRST MERIDIAN N. OF BASELINE

Original Survey Notes volume 9 page(s) N/A

Corner Type: Township Section Quarter Section X

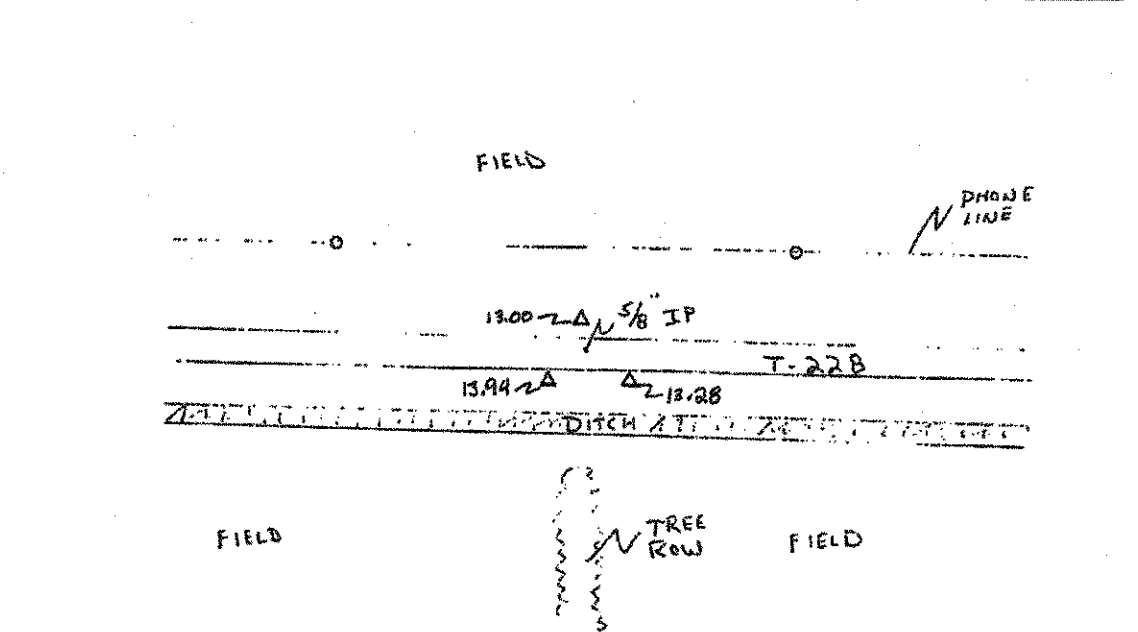
Corner Location CENTER SEC. 8

X Corner found as described in C.E. NOTES Description of Monument Found IRON PIN 8" BELOW ROAD

Corner Reset, see notes on reverse

Other, see notes on reverse

Location Reference Sketch Scale:



CORNER RECOVERY RECORD By CANTER Date 7-12-04

State OH County PAULDING Congressional Township T3N R2E

Original Survey

Original Survey Notes volume page(s)

Corner Type: Township Section Quarter Section X

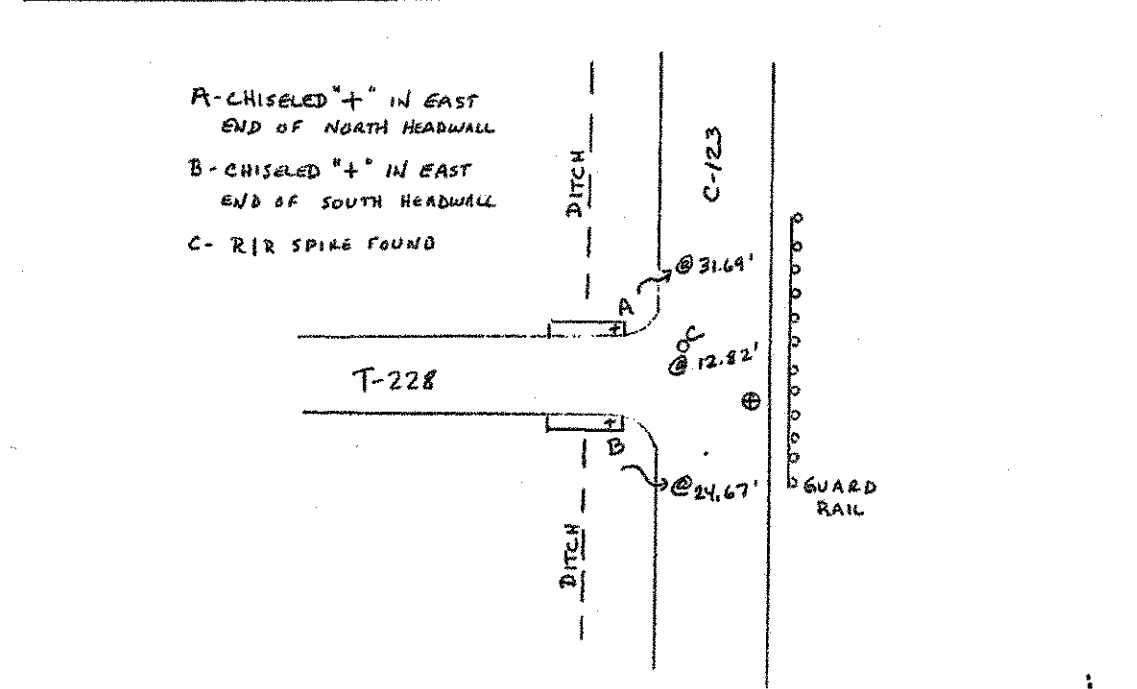
Corner Location EAST 1/4 SEC. 8

X Corner found as described in Description of Monument Found SQUARE IRON PIN FOUND IN EAST LANE OF C. 123

Corner Reset, see notes on reverse

Other, see notes on reverse

Location Reference Sketch Scale:



CORNER RECOVERY RECORD By LINN Date 3-20-02

State OH County PAULDING Congressional Township 3N R3E

Original Survey E. OF MERIDIAN & N. OF BASELINE

Original Survey Notes volume 9 page(s) 168, 169

Corner Type: Township Section X Quarter Section

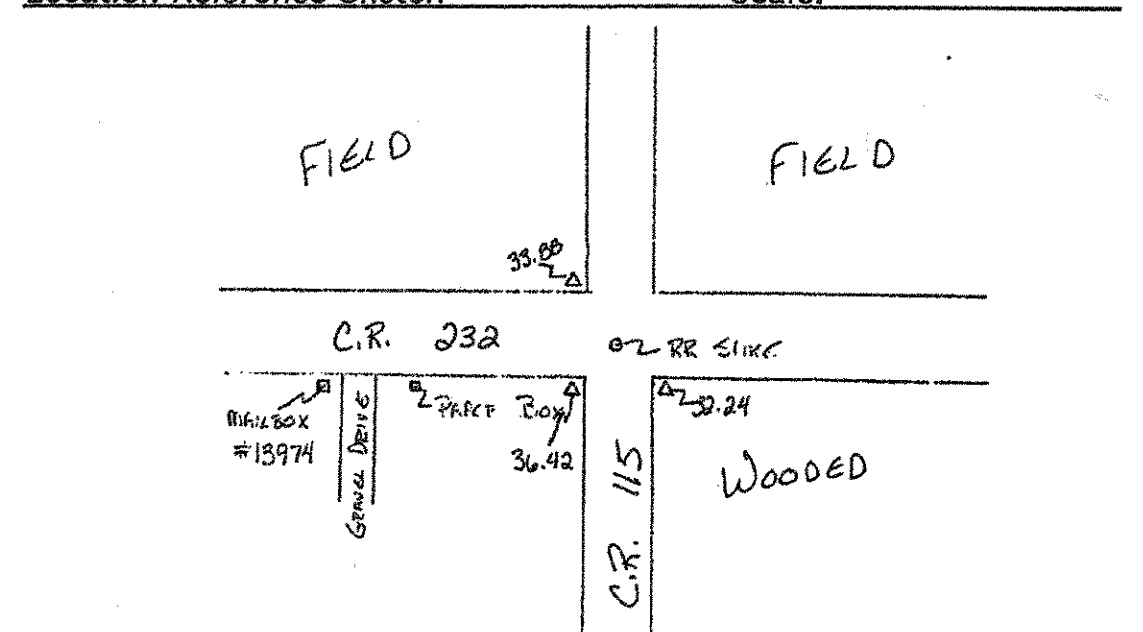
Corner Location NW COR. SEC. 8 NE COR. SEC. 7

X Corner found as described in C.E. NOTES Description of Monument Found R.R. SPIKE 0.1' BELOW PAVEMENT

Corner Reset, see notes on reverse

Other, see notes on reverse

Location Reference Sketch Scale:



CORNER RECOVERY RECORD By LINN Date 3-20-02

State OH County PAULDING Congressional Township 3N R3E

Original Survey E. OF MERIDIAN & N. OF BASELINE

Original Survey Notes volume 9 page(s) 167, 168

Corner Type: Township Section X Quarter Section

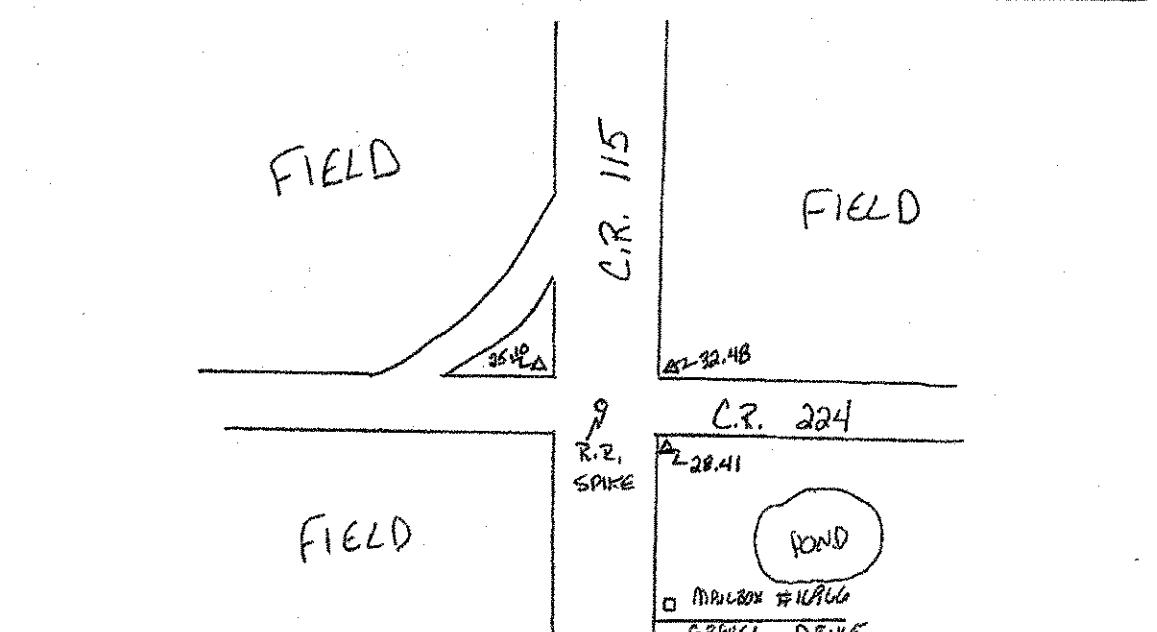
Corner Location SW COR. SEC. 8 SE COR. SEC. 7

X Corner found as described in C.E. NOTES Description of Monument Found R.R. SPIKE AT PAVEMENT LEVEL

Corner Reset, see notes on reverse

Other, see notes on reverse

Location Reference Sketch Scale:



CORNER RECOVERY RECORD By LINN Date 6-11-2002

State OH County PAULDING Congressional Township 3N R3E

Original Survey FIRST MERIDIAN N. OF BASELINE

Original Survey Notes volume 9 page(s) 169

Corner Type: Township Section Quarter Section X

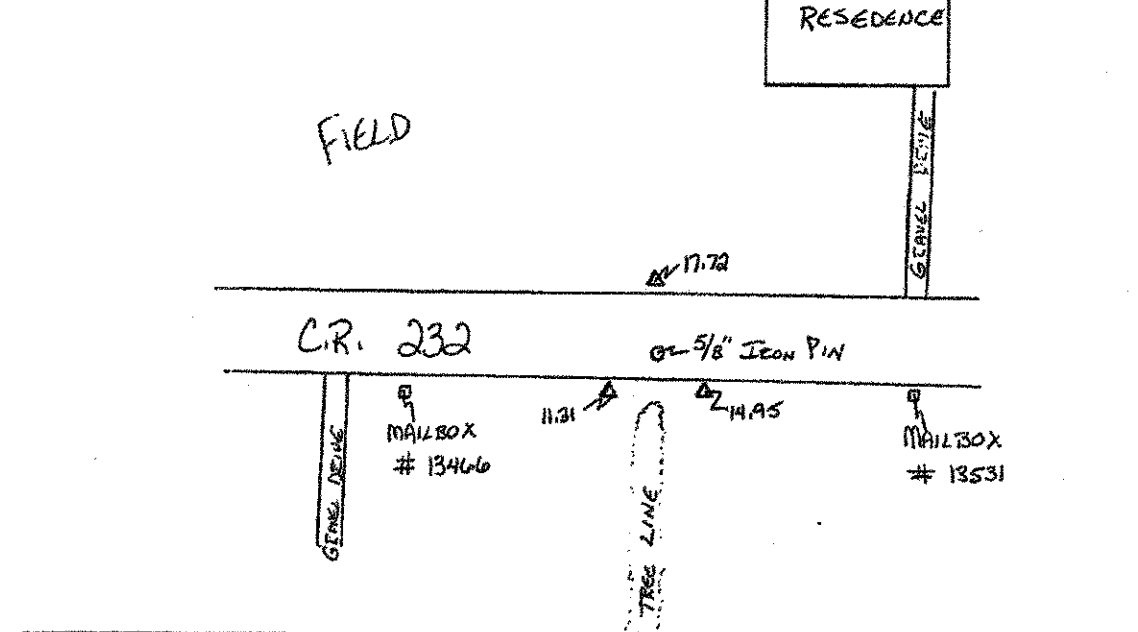
Corner Location NW 1/4 SEC. 7

X Corner found as described in C.E. NOTES Description of Monument Found IRON PIN

Corner Reset, see notes on reverse

Other, see notes on reverse

Location Reference Sketch Scale:



CORNER RECOVERY RECORD By LINN Date 6-10-2002

State OH County PAULDING Congressional Township 3N R3E

Original Survey FIRST MERIDIAN N. OF BASELINE

Original Survey Notes volume 9 page(s) 168

Corner Type: Township Section Quarter Section X

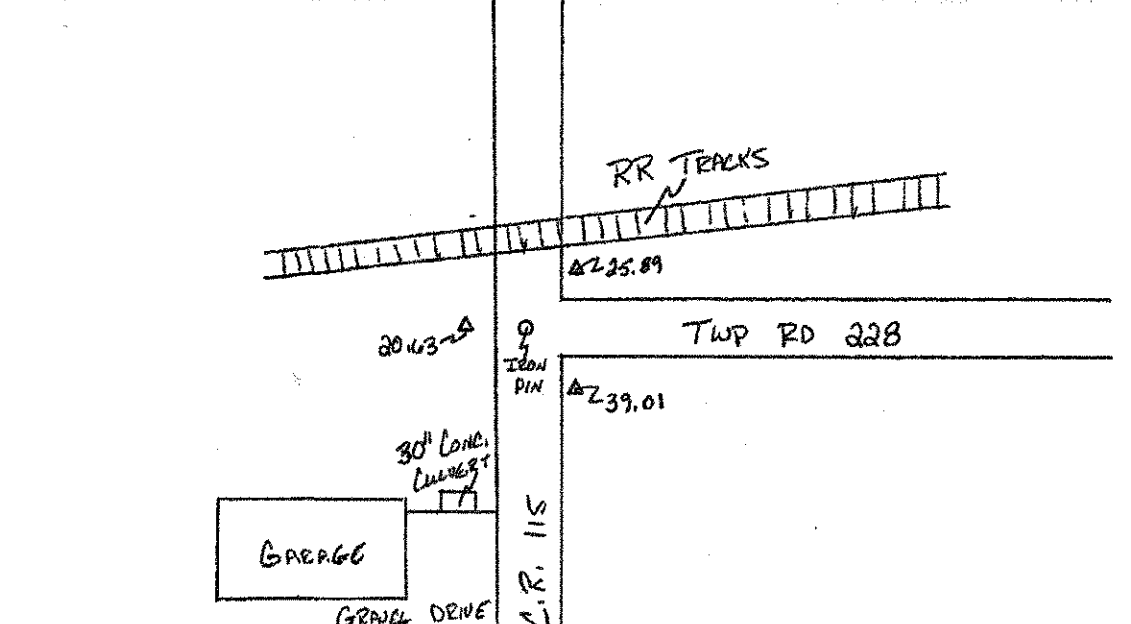
Corner Location E 1/4 SEC. 7

X Corner found as described in C.E. NOTES Description of Monument Found IRON PIN

Corner Reset, see notes on reverse

Other, see notes on reverse

Location Reference Sketch Scale:



CORNER RECOVERY RECORD By LINN Date 6-10-2002

State OH County PAULDING Congressional Township 3N R3E

Original Survey FIRST MERIDIAN N. OF BASELINE

Original Survey Notes volume 9 page(s) 168

Corner Type: Township Section Quarter Section X

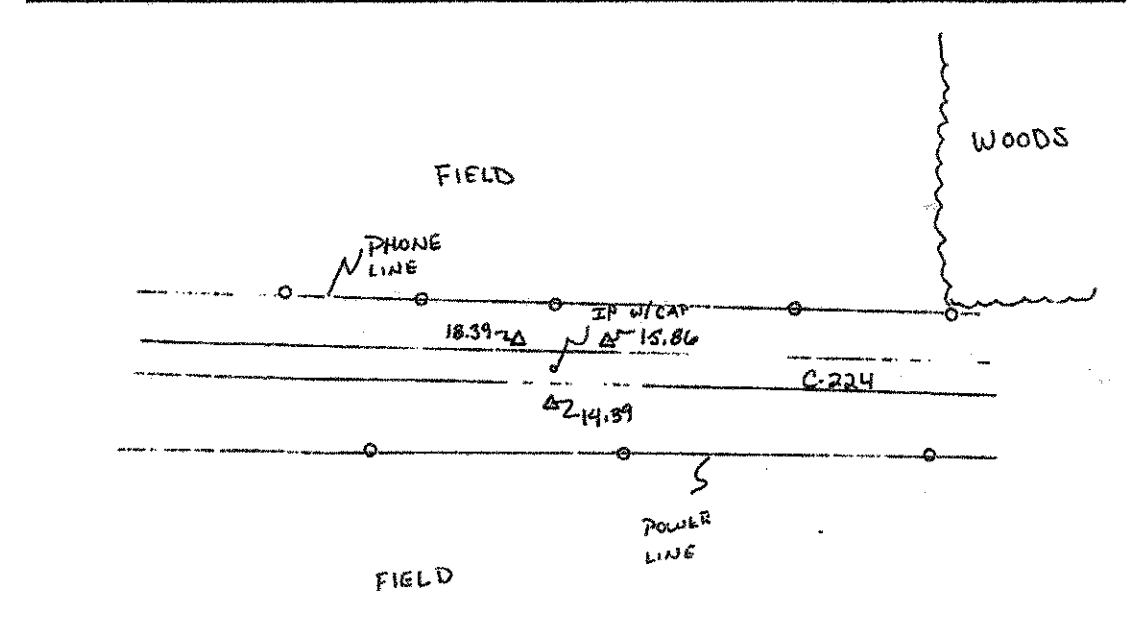
Corner Location S 1/4 SEC. 7

X Corner found as described in C.E. NOTES Description of Monument Found IRON PIN

Corner Reset, see notes on reverse

Other, see notes on reverse

Location Reference Sketch Scale:



CORNER RECOVERY RECORD By LINN Date 6-10-2002

State OH County PAULDING Congressional Township 3N R3E

Original Survey FIRST MERIDIAN N. OF BASELINE

Original Survey Notes volume 9 page(s) 166, 168

Corner Type: Township Section X Quarter Section

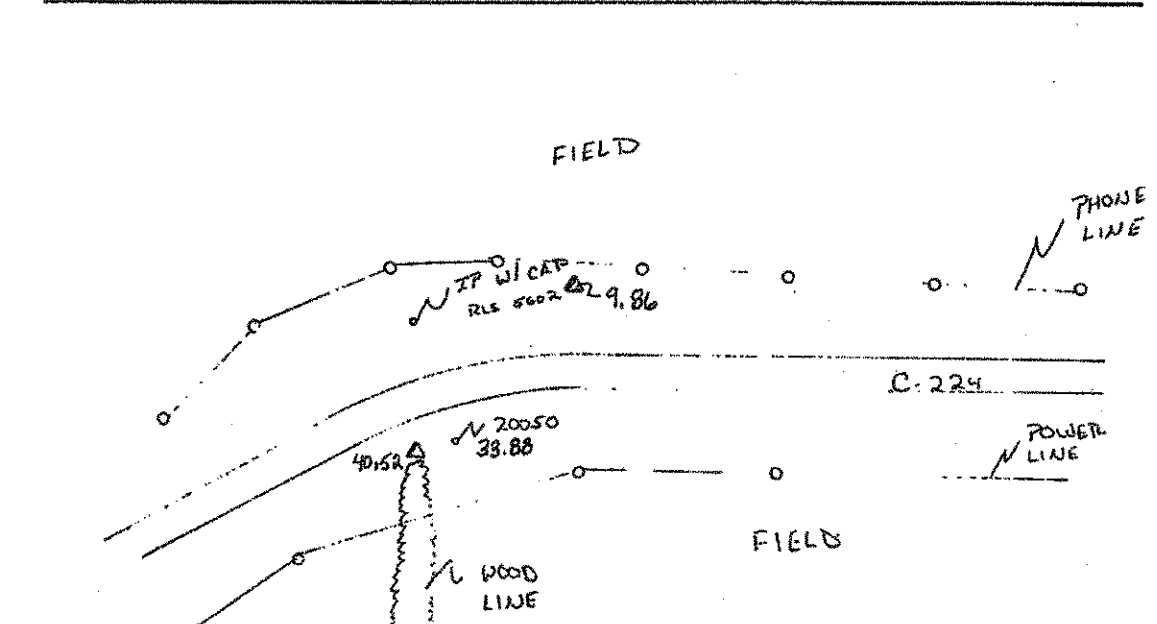
Corner Location SW COR. SEC. 7

X Corner found as described in C.E. NOTES Description of Monument Found IRON PIN

Corner Reset, see notes on reverse

Other, see notes on reverse

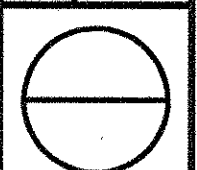
Location Reference Sketch Scale:



PID NO. 18904

PAULDING COUNTY CORNER RECOVERY RECORDS

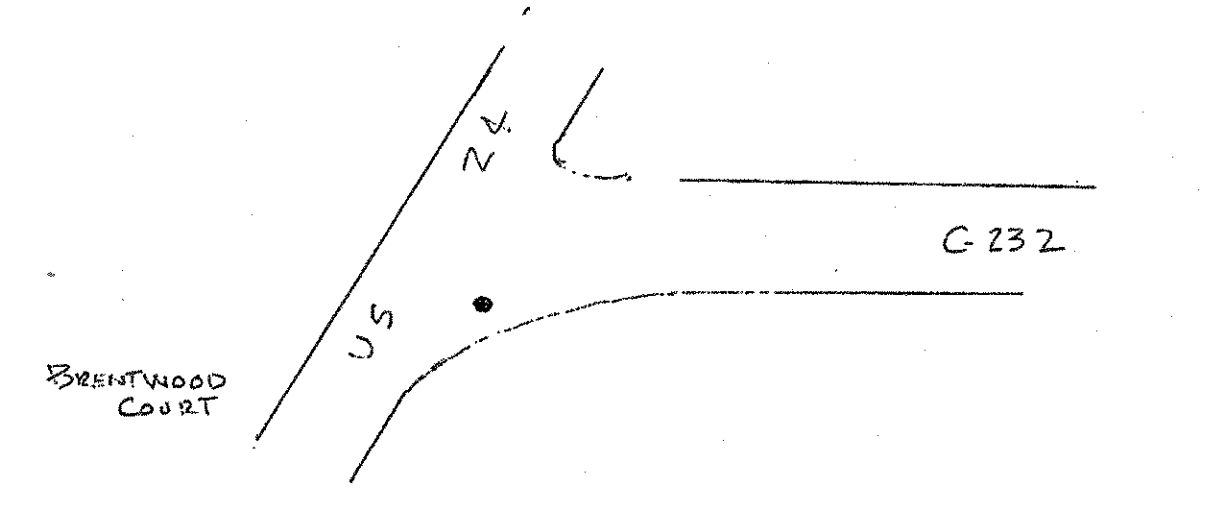
PAU/DEF-24-0.00/0.00



20401

CORNER RECOVERY RECORD By LINN Date 1-21-03
 State OH County PAULDING Congressional Township 3N R3E
 Original Survey FIRST MERIDIAN OHIO
 Original Survey Notes volume 9 page(s) 146
 Corner Type: Township Section X Quarter Section
 Corner Location NW SEC. 7
 Corner found as described in C.E. NOTES
 Description of Monument Found 5" SQUARE IRON PLATE MARKED "CORNER MARKER"
 Corner Reset, see notes on reverse
 Other, see notes on reverse

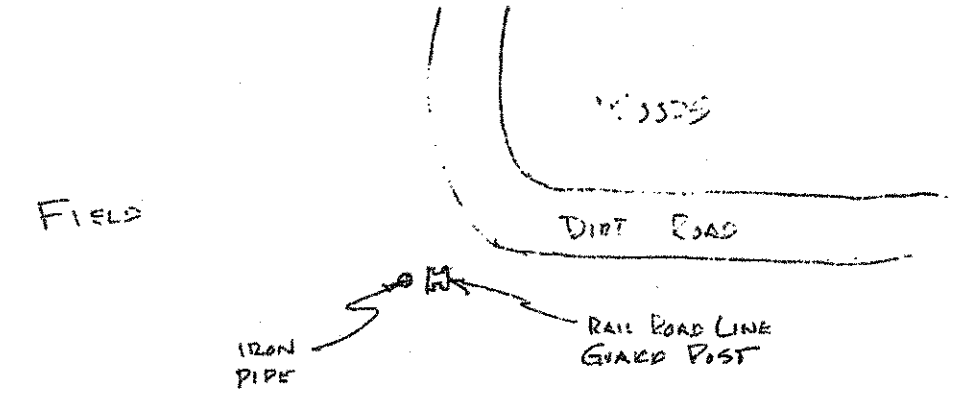
Location Reference Sketch Scale:



20402

CORNER RECOVERY RECORD By LINN Date 1-22-03
 State OH County PAULDING Congressional Township 3N R3E
 Original Survey FIRST MERIDIAN OHIO
 Original Survey Notes volume 9 page(s) 146
 Corner Type: Township Section Quarter Section X
 Corner Location W 1/4 SEC. 7
 Corner found as described in C.E. NOTES
 Description of Monument Found IRON PIPE NEXT TO RAIL ROAD LINE GUARD POST
 Corner Reset, see notes on reverse
 Other, see notes on reverse

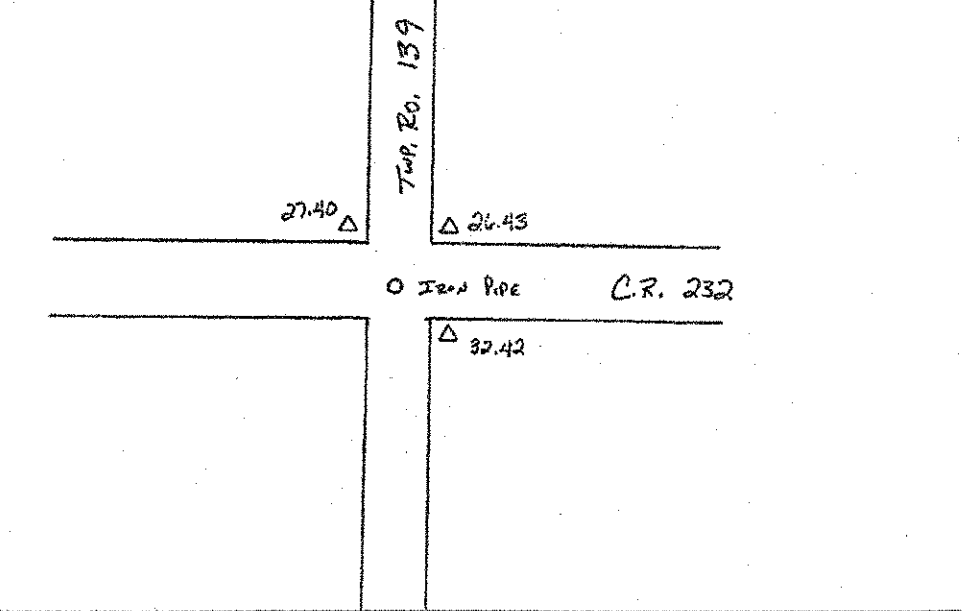
Location Reference Sketch Scale:



20323

CORNER RECOVERY RECORD By LINN Date 9-10-2002
 State OH County PAULDING Congressional Township 3N R3E
 Original Survey FIRST MERIDIAN OHIO
 Original Survey Notes volume 9 page(s) 154
 Corner Type: Township Section X Quarter Section
 Corner Location NW COR SEC. 11
 Corner found as described in
 Description of Monument Found IRON PIPE AT INTERSECTION OF TWP RD 599&192 0.3' BELOW P.V.M.T.
 Corner Reset, see notes on reverse
 Other, see notes on reverse

Location Reference Sketch Scale:

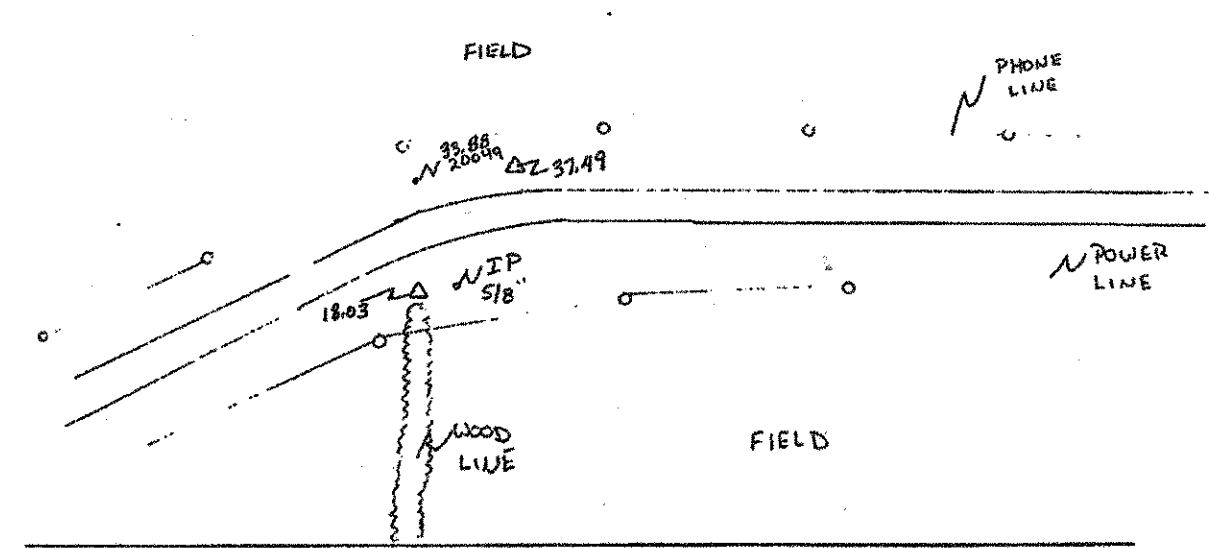


T3N-R3E PAU. COUNTY SEC. 7 CENTER

20050

CORNER RECOVERY RECORD By LINN Date 6-10-2002
 State OHIO County PAULDING Congressional Township 3N R2E
 Original Survey FIRST MERIDIAN N. OF BASELINE
 Original Survey Notes volume 8 page(s) 345, 353
 Corner Type: Township Section X Quarter Section
 Corner Location NE COR SEC. 13
 Corner found as described in C.E. NOTES
 Description of Monument Found IRON PIN
 Corner Reset, see notes on reverse
 Other, see notes on reverse

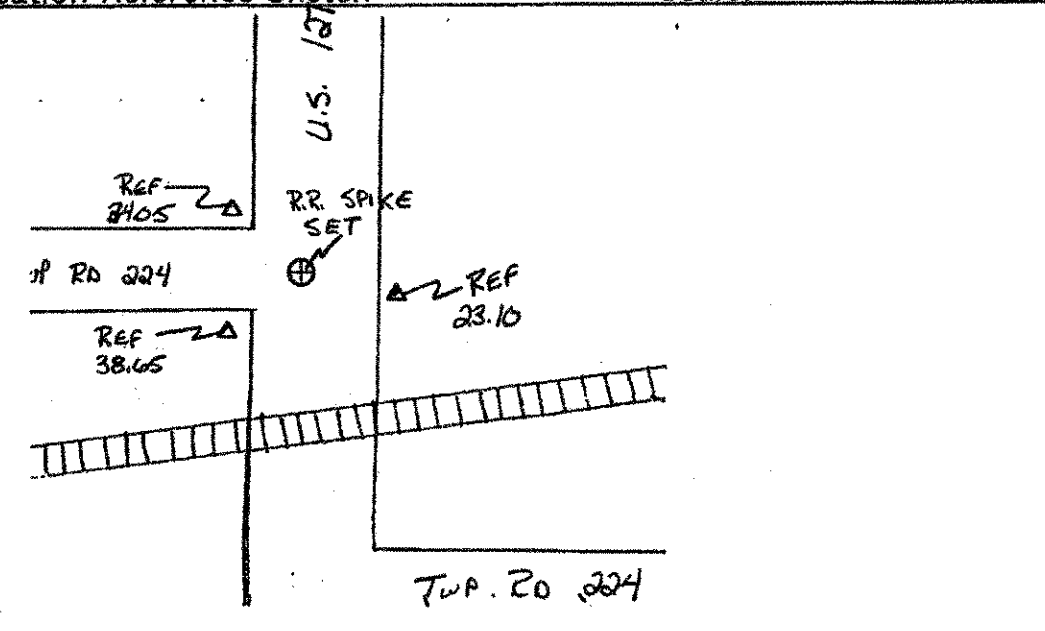
Location Reference Sketch Scale:



20051

CORNER RECOVERY RECORD By LINN Date 11-13-02
 State OH County PAULDING Congressional Township 3N R2E
 Original Survey FIRST MERIDIAN OHIO
 Original Survey Notes volume 8 page(s) 353
 Corner Type: Township Section Quarter Section X
 Corner Location N 1/4 SEC. 13
 Corner found as described in
 Description of Monument Found
 Corner Reset, see notes on reverse
 Other, see notes on reverse

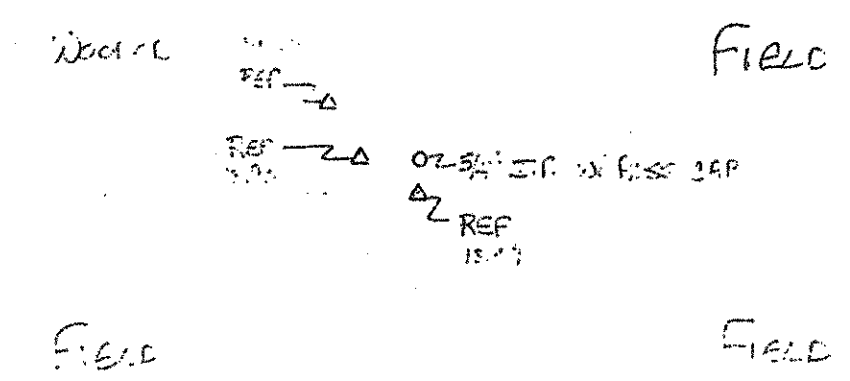
Location Reference Sketch Scale:



20052

CORNER RECOVERY RECORD By LINN Date 9-26-02
 State OHIO County PAULDING Congressional Township 3N R2E
 Original Survey FIRST MERIDIAN OHIO
 Original Survey Notes volume 8 page(s) 345
 Corner Type: Township Section Quarter Section X
 Corner Location E 1/2 SEC. 13
 Corner found as described in
 Description of Monument Found
 Corner Reset, see notes on reverse
 Other, see notes on reverse

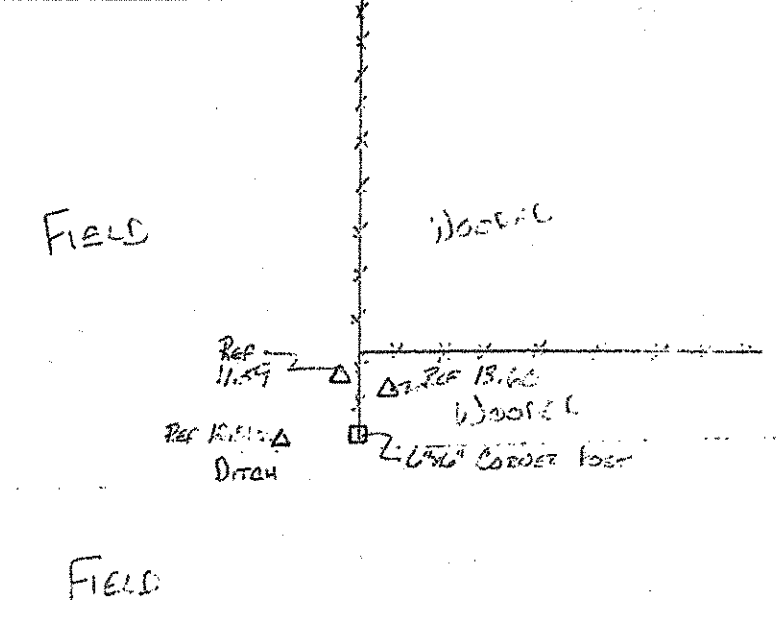
Location Reference Sketch Scale:



20053

CORNER RECOVERY RECORD By LINN Date 9-26-02
 State OHIO County PAULDING Congressional Township 3N R2E
 Original Survey FIRST MERIDIAN OHIO
 Original Survey Notes volume 8 page(s) 352
 Corner Type: Township Section X Quarter Section
 Corner Location SE SEC. 13
 Corner found as described in
 Description of Monument Found WOOD POST 1 1/2" DIA. 12" H.
 Corner Reset, see notes on reverse
 Other, see notes on reverse

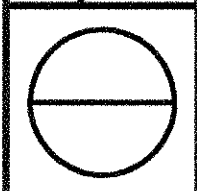
Location Reference Sketch Scale:



PID NO. 18904

PAULDING COUNTY CORNER RECOVERY RECORDS

PAU/DEF-24-0.00/0.00



20054

CORNER RECOVERY RECORD By M. Linn Date 10-27-02

State OH County PAULDING Congressional Township 3N R2E

Original Survey FIRST MERIDIAN OHIO

Original Survey Notes volume B page(s) 352

Corner Type: Township Section Quarter Section X

Corner Location SW 1/4 SEC 13

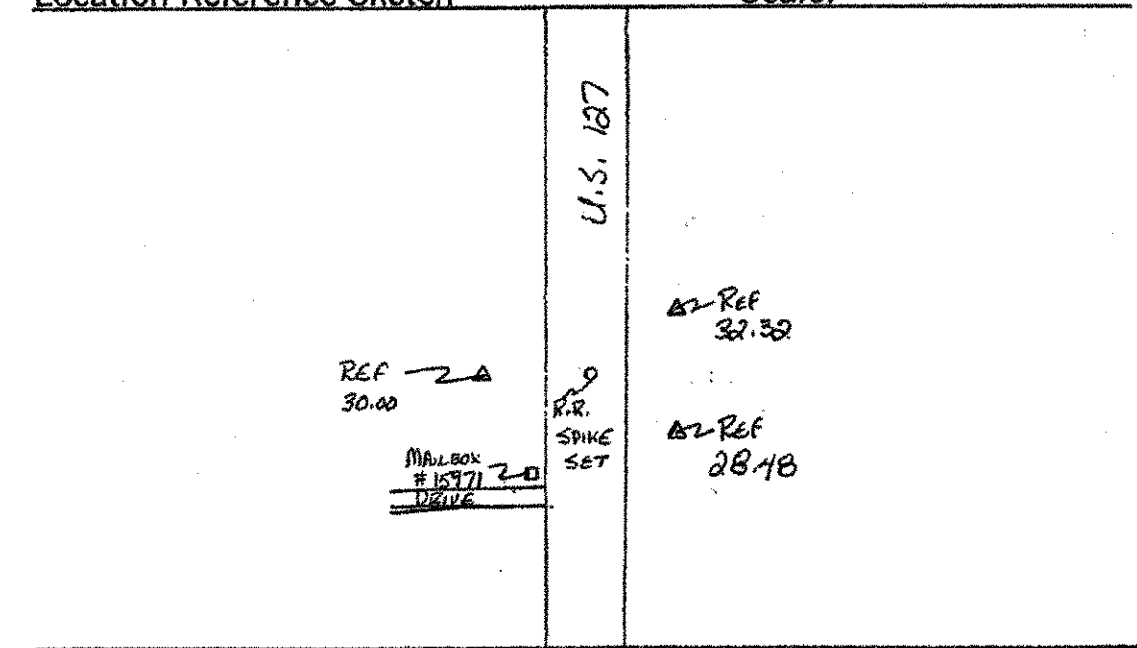
 Corner found as described in

Description of Monument Found

Corner Reset, see notes on reverse

 Other, see notes on reverse

Location Reference Sketch Scale:



CORNER RECOVERY RECORD By CANTER Date 07-22-04

State OH County PAULDING Congressional Township 1W2-R2E

Original Survey

Original Survey Notes volume page(s)

Corner Type: Township Section Quarter Section

Corner Location CENTER SEC 13

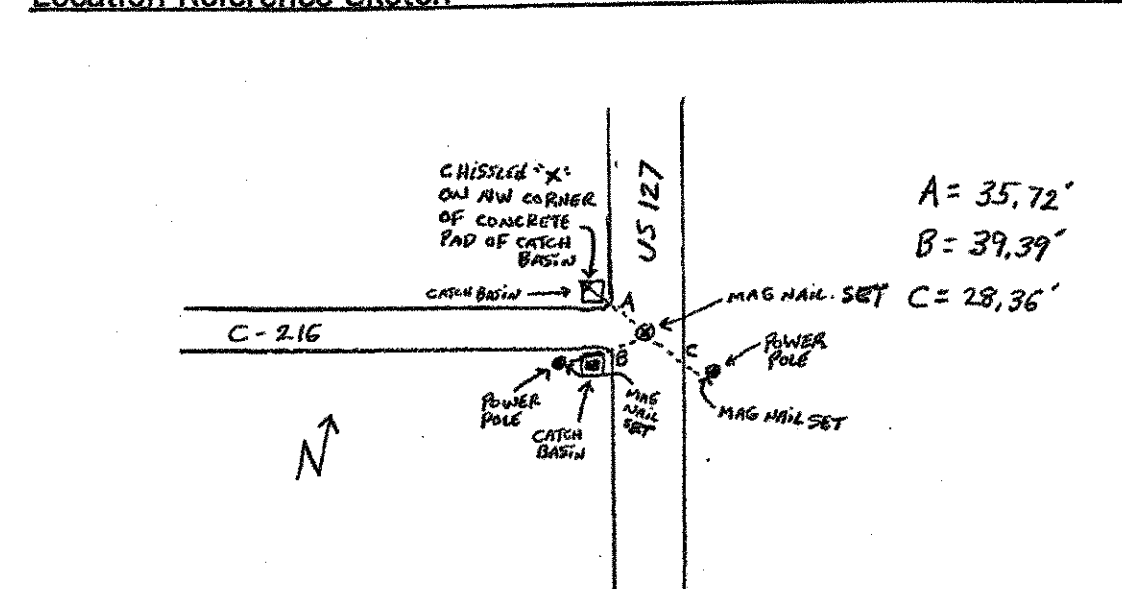
Corner found as described in MAG NAIL SET IN E OF US 127

Description of Monument Found

 Corner Reset, see notes on reverse

 Other, see notes on reverse

Location Reference Sketch Scale:



20055

CORNER RECOVERY RECORD By Date

State OH County PAULDING Congressional Township 3N R2E

Original Survey FIRST MERIDIAN OHIO

Original Survey Notes volume B page(s) 357

Corner Type: Township Section X Quarter Section

Corner Location NE SEC 14

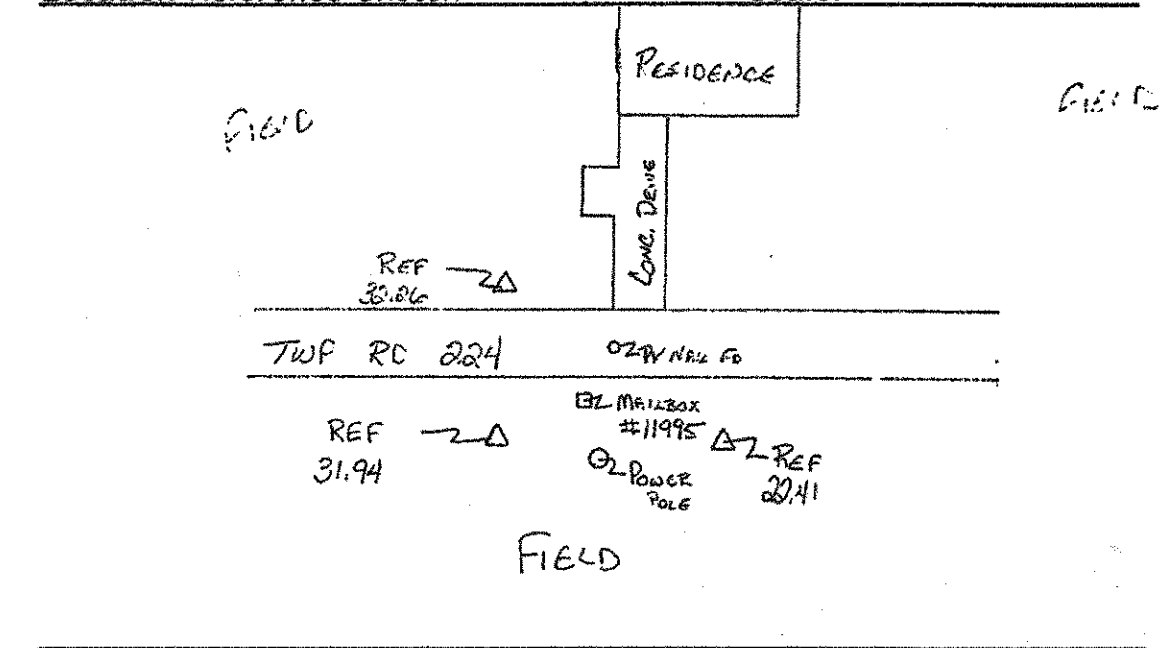
Corner found as described in

Description of Monument Found PK NAIL

 Corner Reset, see notes on reverse

 Other, see notes on reverse

Location Reference Sketch Scale:



20056

CORNER RECOVERY RECORD By LINN Date 10-28-02

State OH County PAULDING Congressional Township 3N R2E

Original Survey FIRST MERIDIAN OHIO

Original Survey Notes volume B page(s) 352

Corner Type: Township Section X Quarter Section

Corner Location SE SEC 14

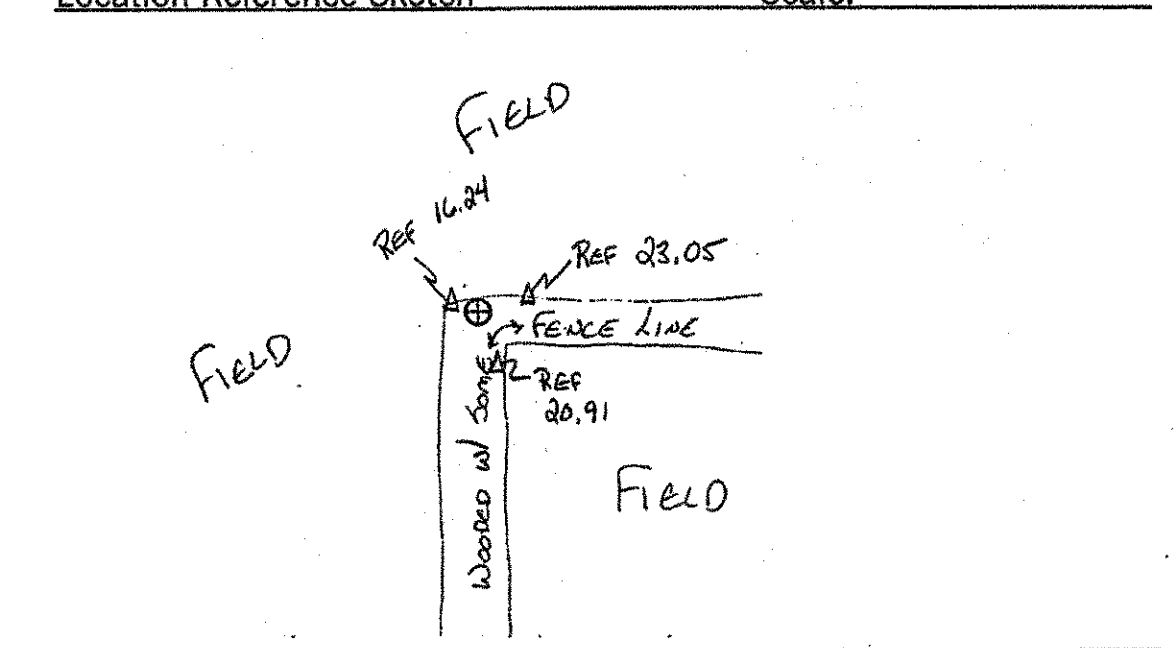
 Corner found as described in

Description of Monument Found

Corner Reset, see notes on reverse

 Other, see notes on reverse

Location Reference Sketch Scale:



20057

CORNER RECOVERY RECORD By LINN Date 6-10-2002

State OHIO County PAULDING Congressional Township 3N R2E

Original Survey FIRST MERIDIAN N. OF BASELINE

Original Survey Notes volume B page(s) 357

Corner Type: Township Section Quarter Section X

Corner Location N 1/4 SEC 14

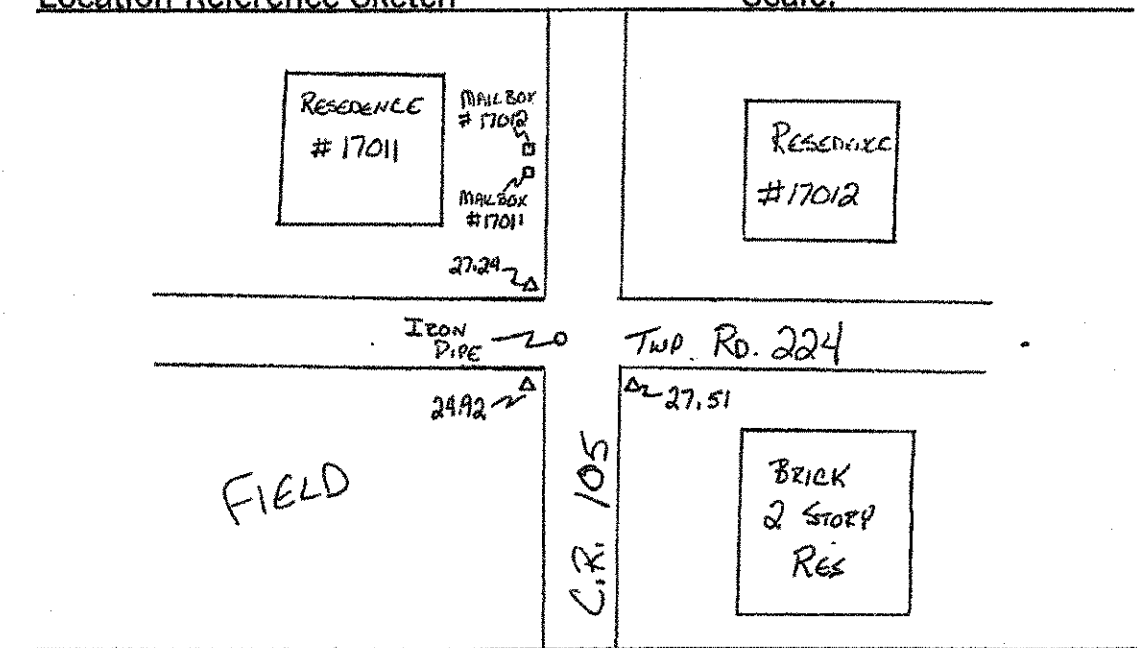
Corner found as described in C.E. NOTES

Description of Monument Found IRON PIPE

 Corner Reset, see notes on reverse

 Other, see notes on reverse

Location Reference Sketch Scale:



20058

CORNER RECOVERY RECORD By LINN Date 6-10-2002

State OHIO County PAULDING Congressional Township 3N R2E

Original Survey FIRST MERIDIAN N. OF BASELINE

Original Survey Notes volume B page(s) 353

Corner Type: Township Section Quarter Section X

Corner Location E 1/4 SEC 14

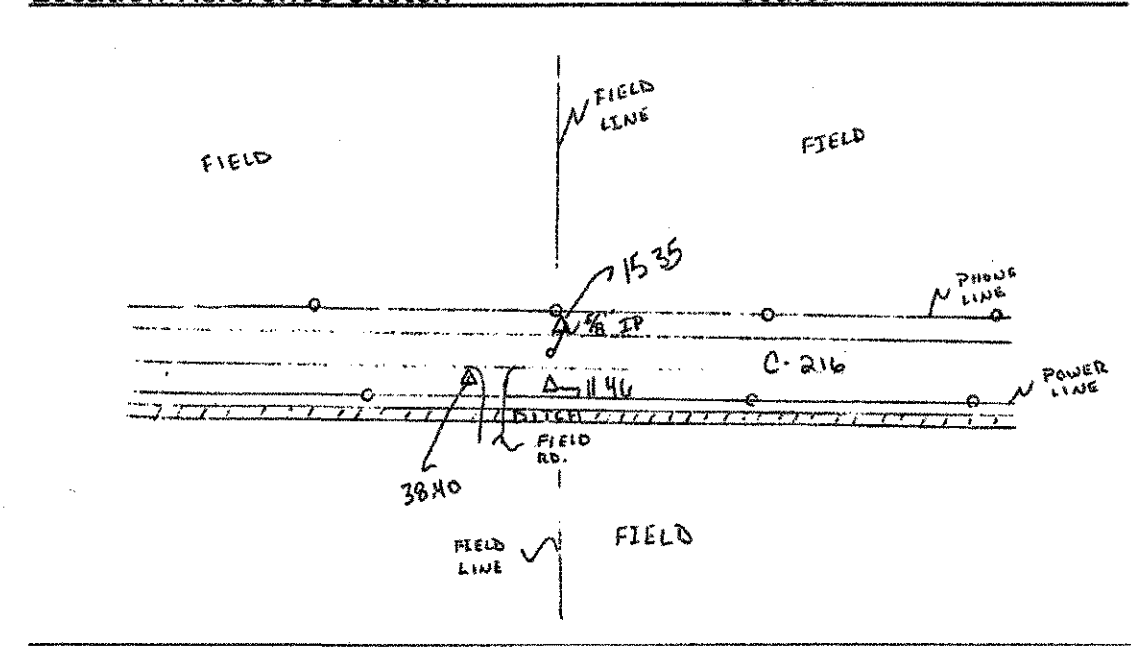
Corner found as described in C.E. NOTES

Description of Monument Found IRON PIN

 Corner Reset, see notes on reverse

 Other, see notes on reverse

Location Reference Sketch Scale:



20059

CORNER RECOVERY RECORD By LINN Date 5-23-2002

State OHIO County PAULDING Congressional Township 3N R2E

Original Survey FIRST MERIDIAN N. OF BASELINE

Original Survey Notes volume B page(s) 357

Corner Type: Township Section Quarter Section X

Corner Location SW 1/4 SEC 14

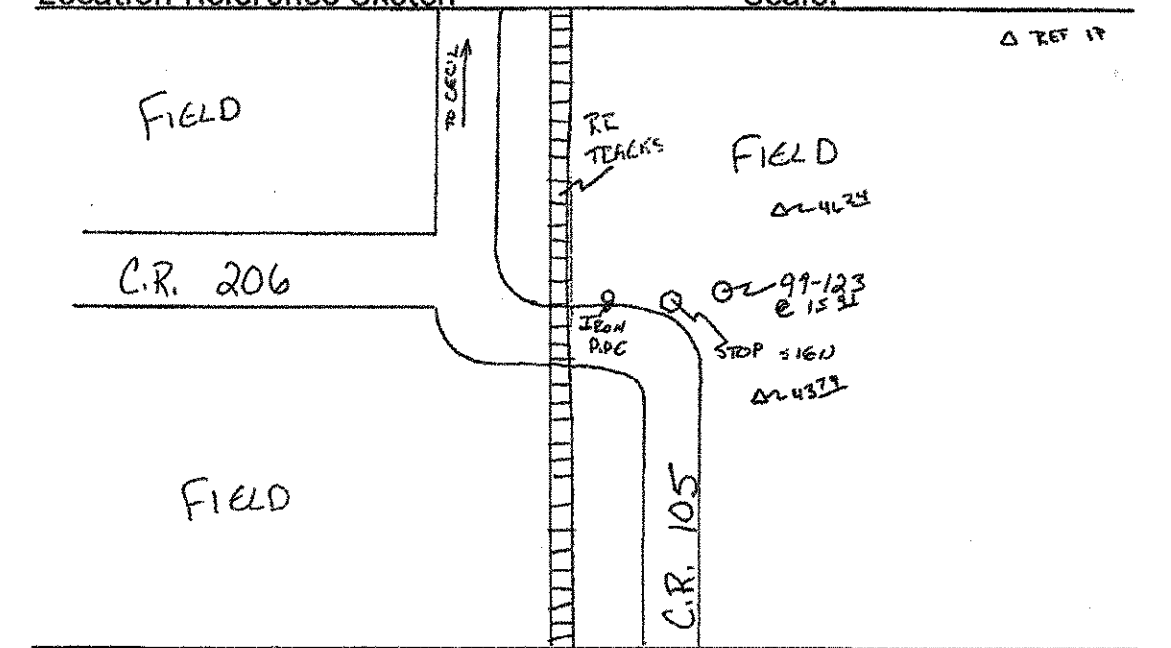
Corner found as described in C.E. NOTES

Description of Monument Found IRON PIPE

 Corner Reset, see notes on reverse

 Other, see notes on reverse

Location Reference Sketch Scale:



EXTRA

20060

CORNER RECOVERY RECORD By LINN Date 4-5-2002

State OHIO County PAULDING Congressional Township 3N R2E

Original Survey FIRST MERIDIAN N. OF BASELINE

Original Survey Notes volume N/A page(s) N/A

Corner Type: Township Section Quarter Section X

Corner Location CENTER OF SECTION 14

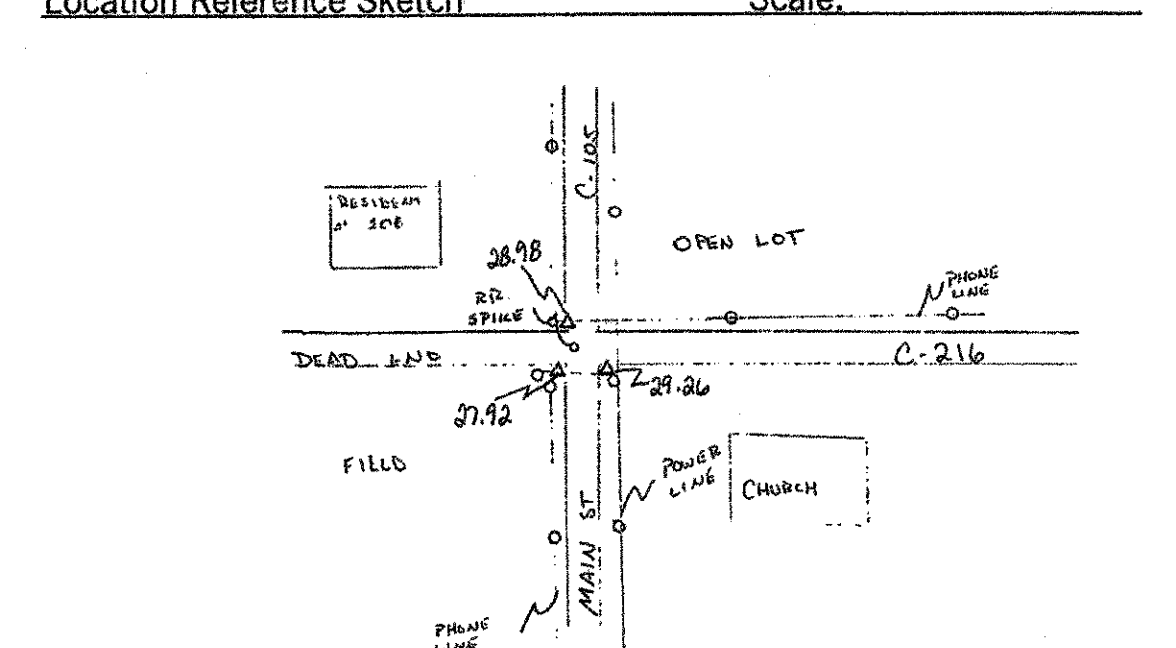
Corner found as described in IRON PIN FLUSH W/ DGMT. C.E. NOTES

Description of Monument Found

 Corner Reset, see notes on reverse

 Other, see notes on reverse

Location Reference Sketch Scale:



PID NO. 18904

PAULDING COUNTY CORNER RECOVERY RECORDS

PAU/DEF-24-0.00/0.00

52M/52

20009
CORNER RECOVERY RECORD By M. Linn Date 10-29-02

State OHIO County PAULDING Congressional Township 3N R2E

Original Survey FIRST MERIDIAN OHIO

Original Survey Notes volume 8 page(s) 362

Corner Type: Township Section X Quarter Section

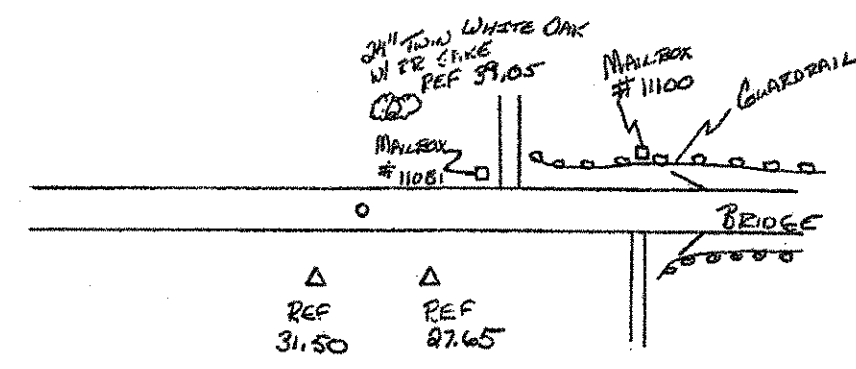
Corner Location NE SEC 15

Corner found as described in
Description of Monument Found

Corner Reset, see notes on reverse

Other, see notes on reverse

Location Reference Sketch Scale:



20012
CORNER RECOVERY RECORD By Linn Date 3-28-2002

State OHIO County PAULDING Congressional Township 3N R2E

Original Survey FIRST MERIDIAN NORTH OF BASELINE

Original Survey Notes volume B page(s) 357, 361

Corner Type: Township Section X Quarter Section

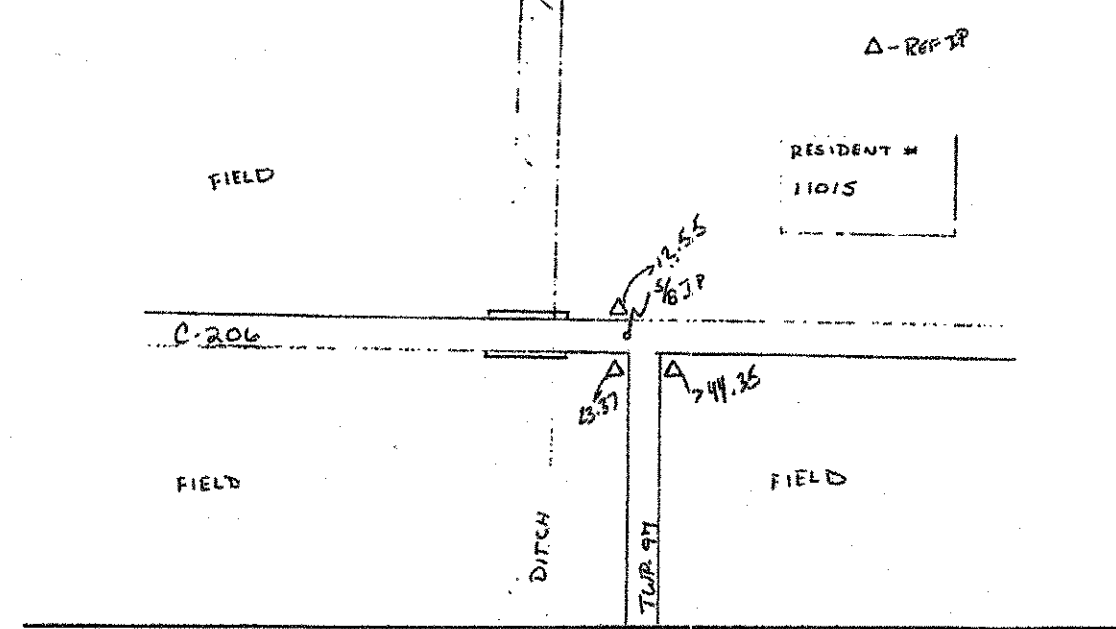
Corner Location SE COR. SEC. 15

Corner found as described in C.E. NOTES
Description of Monument Found IRON PIN LEVEL W/ PUT.

Corner Reset, see notes on reverse

Other, see notes on reverse

Location Reference Sketch Scale:



20063
CORNER RECOVERY RECORD By M. Linn Date 10-29-02

State OHIO County PAULDING Congressional Township 3N R2E

Original Survey FIRST MERIDIAN OHIO

Original Survey Notes volume B page(s) 362

Corner Type: Township Section Quarter Section X

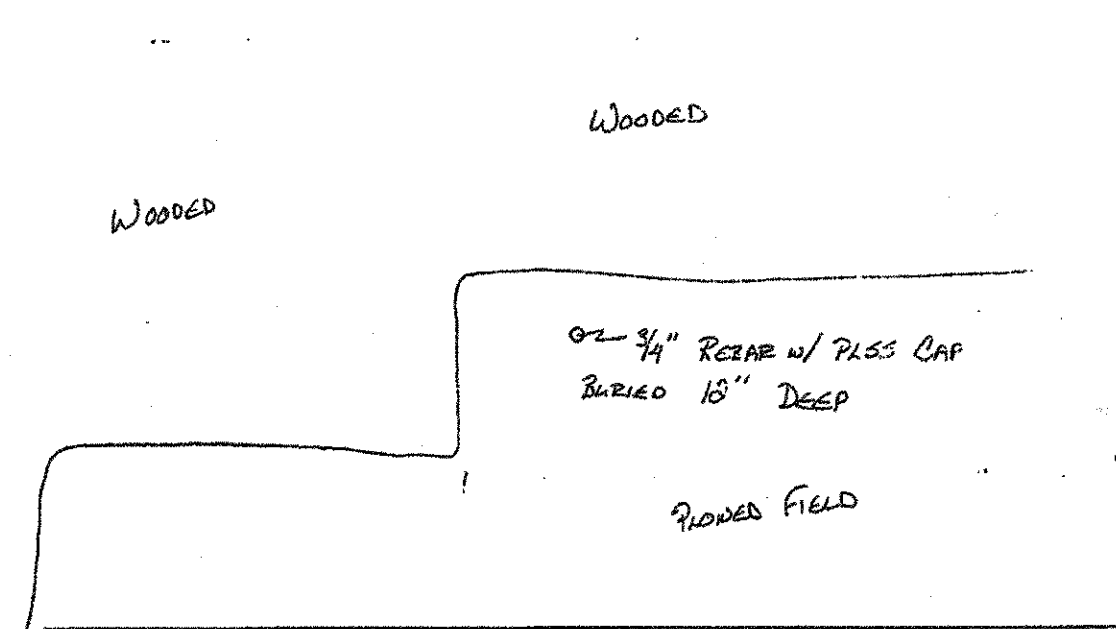
Corner Location N 1/4 SEC 15

Corner found as described in
Description of Monument Found

Corner Reset, see notes on reverse

Other, see notes on reverse

Location Reference Sketch Scale:



20064
CORNER RECOVERY RECORD By Linn Date 6-11-2002

State OHIO County PAULDING Congressional Township 3N R2E

Original Survey FIRST MERIDIAN N. OF BASELINE

Original Survey Notes volume B page(s) 361

Corner Type: Township Section Quarter Section X

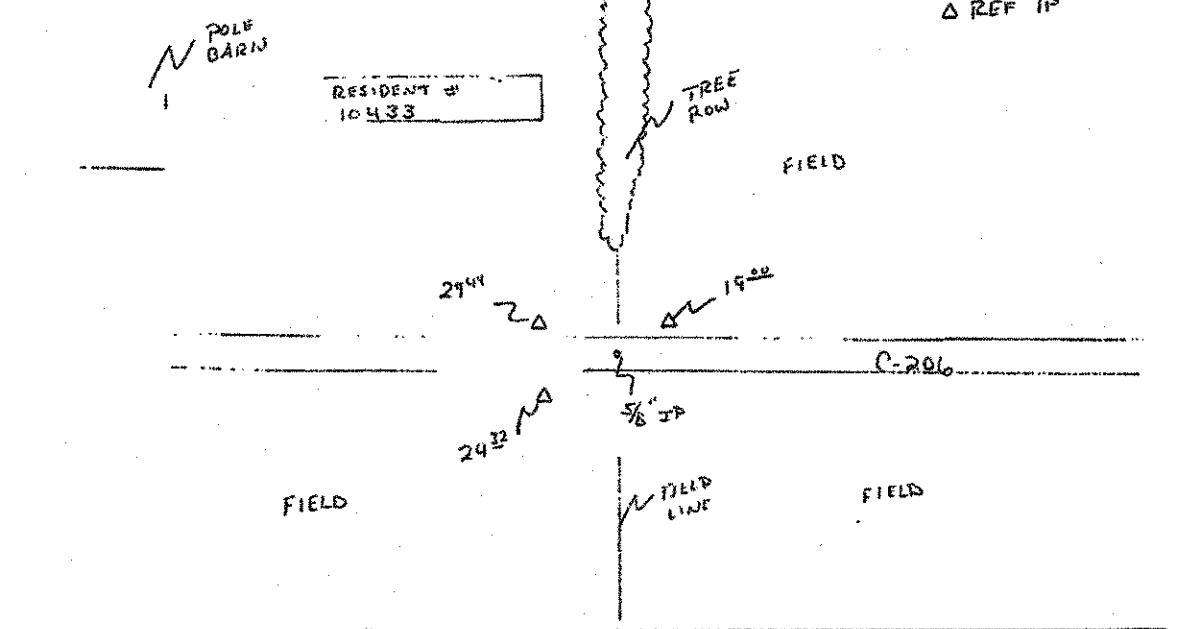
Corner Location S 1/4 SEC. 15

Corner found as described in C.E. NOTES
Description of Monument Found IRON PIN

Corner Reset, see notes on reverse

Other, see notes on reverse

Location Reference Sketch Scale:



**T3N-R2E
PAU. COUNTY
SEC. 15
EAST QUARTER
CORNER**

**T3N R2E
PAU. COUNTY
SEC. 15
CENTER
CALCULATED**

20065
CORNER RECOVERY RECORD By Linn Date 3-28-2002

State OHIO County PAULDING Congressional Township 3N R2E

Original Survey FIRST MERIDIAN NORTH OF BASELINE

Original Survey Notes volume B page(s) 362, 367

Corner Type: Township Section X Quarter Section

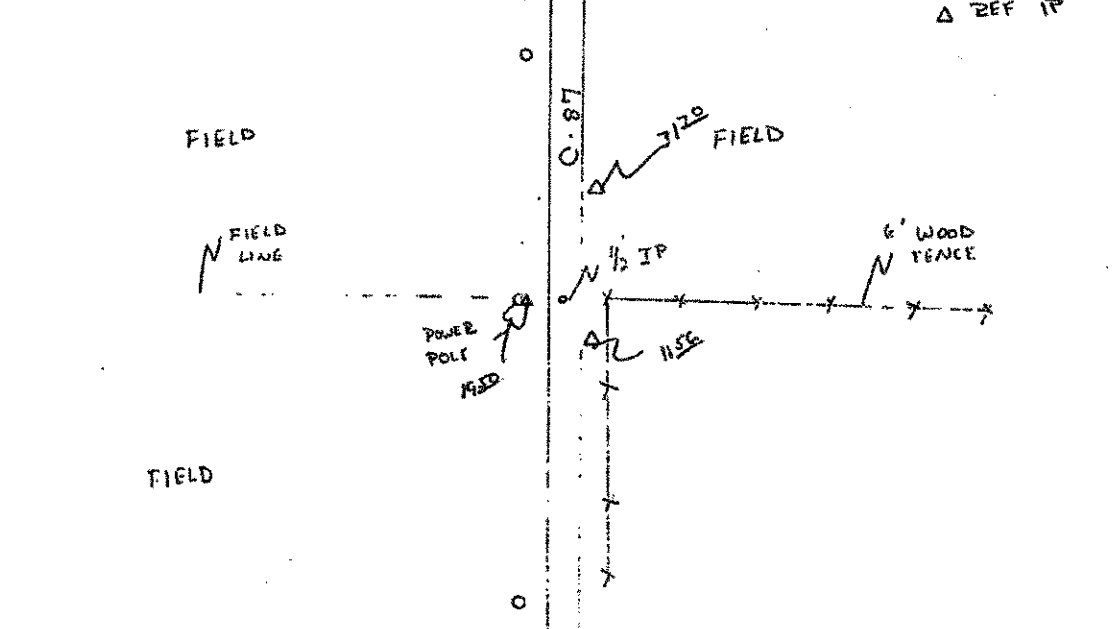
Corner Location N 1/4 SEC. 15 NE COR. SEC. 16

Corner found as described in C.E. NOTES
Description of Monument Found IRON PIN

Corner Reset, see notes on reverse

Other, see notes on reverse

Location Reference Sketch Scale:



20066
CORNER RECOVERY RECORD By Linn Date 3-28-2002

State OHIO County PAULDING Congressional Township 3N R2E

Original Survey FIRST MERIDIAN NORTH OF BASELINE

Original Survey Notes volume B page(s) 362, 366

Corner Type: Township Section X Quarter Section

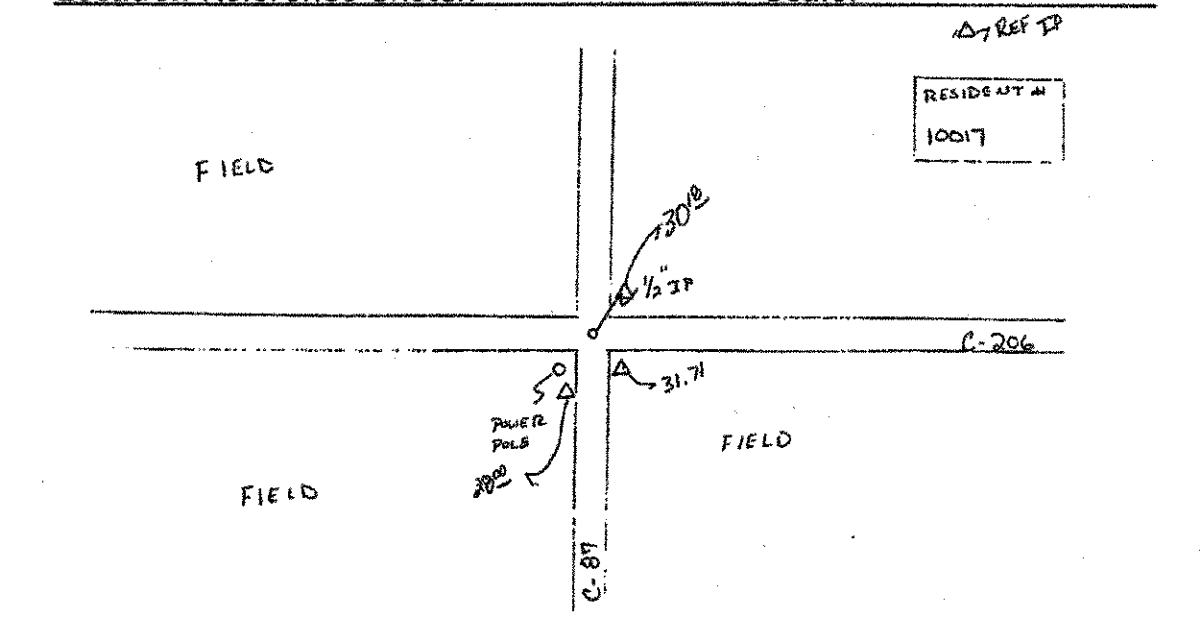
Corner Location SW COR. SEC. 15 SE COR. SEC. 16

Corner found as described in C.E. NOTES
Description of Monument Found IRON PIN 0.3' BELOW PVMT.

Corner Reset, see notes on reverse

Other, see notes on reverse

Location Reference Sketch Scale:



PID. NO.
18904

**PAULDING COUNTY
CORNER RECOVERY RECORDS**

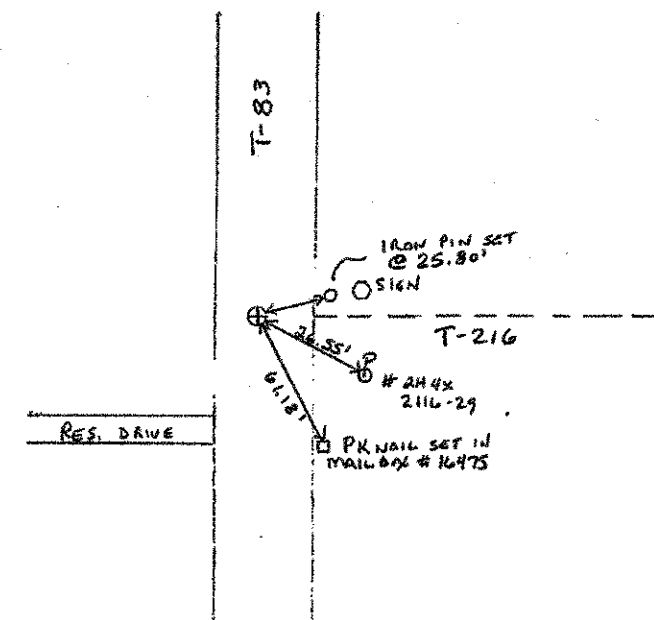
PAU/DEF-24-0.00/0.00

52N/52



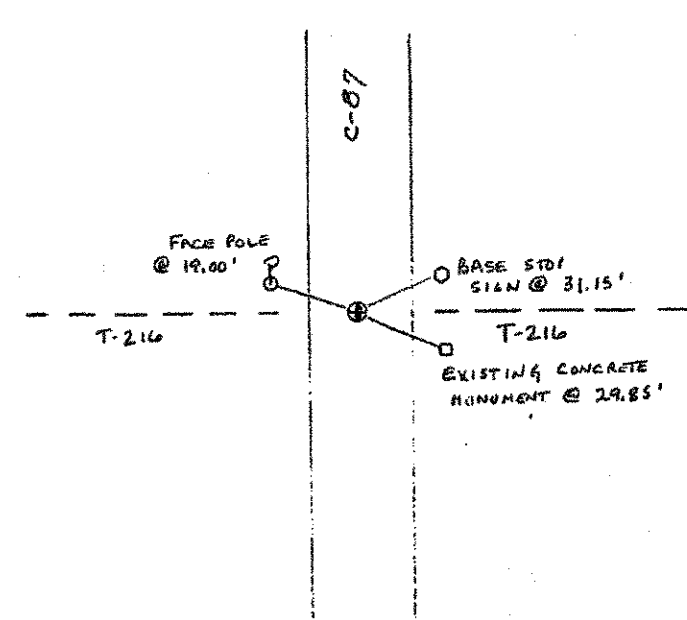
CORNER RECOVERY RECORD By CANTRE Date 7-13-04
 State OH County PAULDING Congressional Township T3N R2E
 Original Survey _____
 Original Survey Notes volume _____ page(s) _____
 Corner Type: Township _____ Section _____ Quarter Section X
 Corner Location WEST 1/4 SEC 16
 Corner found as described in _____
 Description of Monument Found IRON PIPE 0.4" BELOW ASPHALT
@ RES. # 16475
 _____ Corner Reset, see notes on reverse
 _____ Other, see notes on reverse

Location Reference Sketch Scale: _____



CORNER RECOVERY RECORD By CANTRE Date 7-14-04
 State OH County PAULDING Congressional Township T3N R2E
 Original Survey _____
 Original Survey Notes volume _____ page(s) _____
 Corner Type: Township _____ Section _____ Quarter Section X
 Corner Location EAST 1/4 SEC 16
 Corner found as described in _____
 Description of Monument Found IRON PIPE
 _____ Corner Reset, see notes on reverse
 _____ Other, see notes on reverse

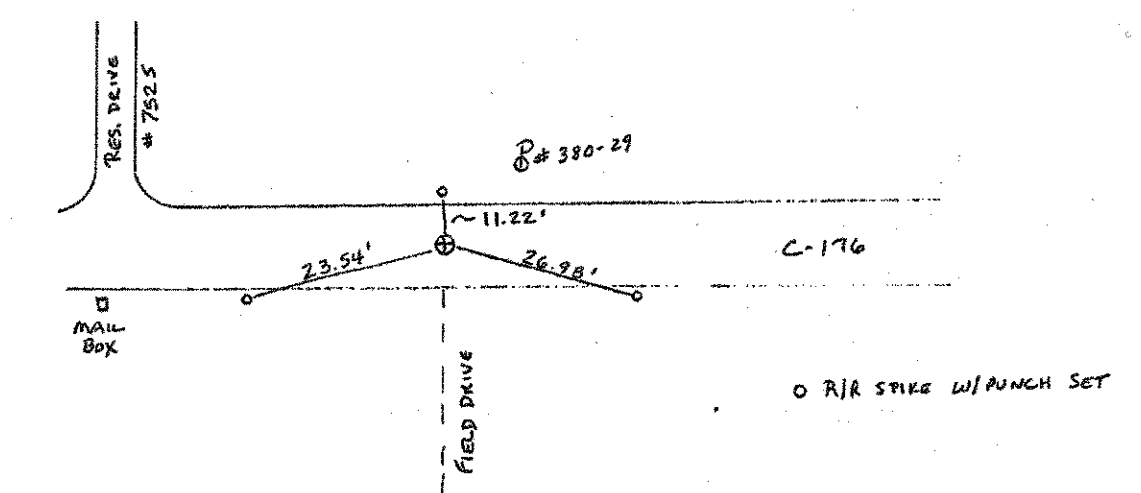
Location Reference Sketch Scale: _____



T3N-R2E PAU. COUNTY SEC. 16 CENTER CALCULATED

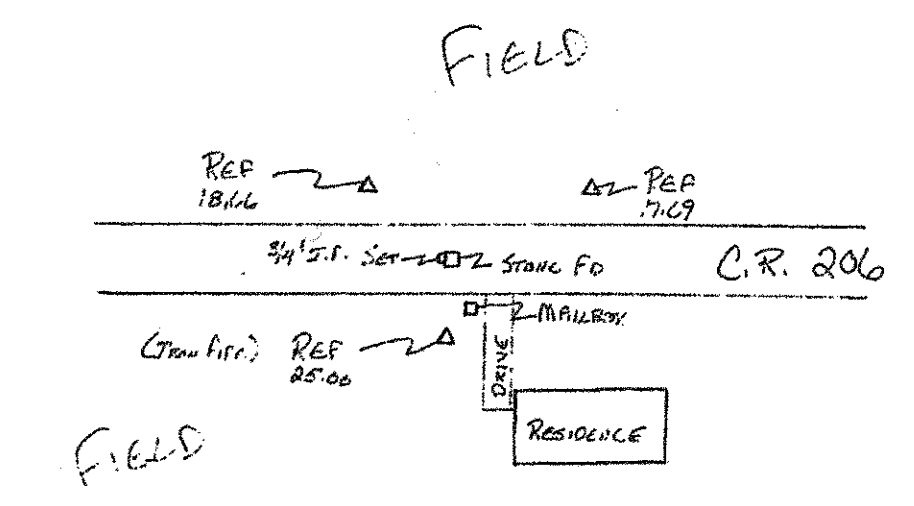
CORNER RECOVERY RECORD By CANTRE Date 7-13-04
 State OH County PAULDING Congressional Township T3N R2E
 Original Survey _____
 Original Survey Notes volume _____ page(s) _____
 Corner Type: Township _____ Section _____ Quarter Section X
 Corner Location S 1/4 SEC 30
 Corner found as described in _____
 Description of Monument Found AXLE FOUND
 _____ Corner Reset, see notes on reverse
 _____ Other, see notes on reverse

Location Reference Sketch Scale: _____



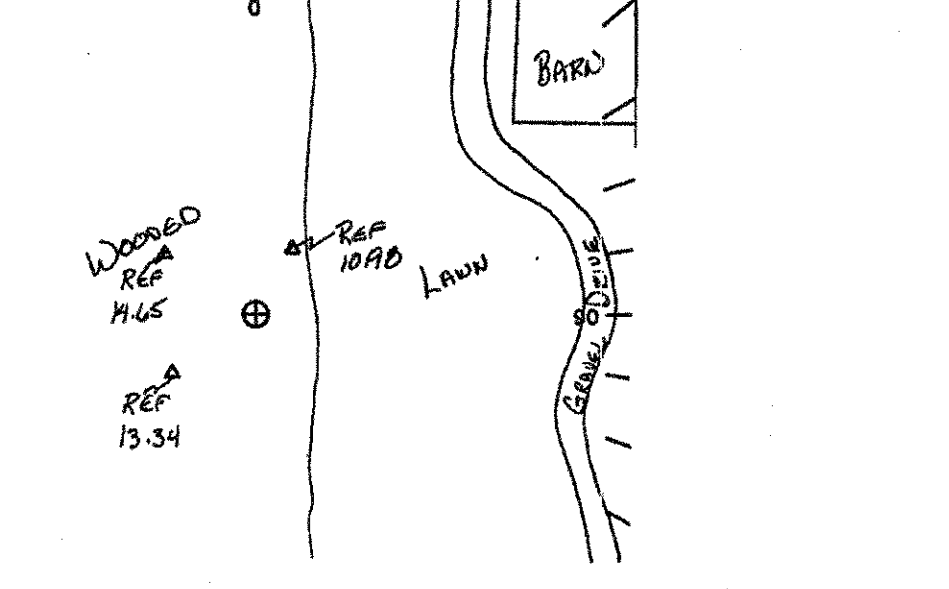
20067
 CORNER RECOVERY RECORD By LINN Date 9-12-02
 State OH County PAULDING Congressional Township 3N R2E
 Original Survey FIRST MERIDIAN OHIO
 Original Survey Notes volume 8 page(s) 366
 Corner Type: Township _____ Section _____ Quarter Section X
 Corner Location N 1/4 SEC 21
 Corner found as described in C.E. NOTES
 Description of Monument Found STONE PD 3/4" PERAP SET
@ BIRCH CREST - STONE PD
 _____ Corner Reset, see notes on reverse
 _____ Other, see notes on reverse

Location Reference Sketch Scale: _____



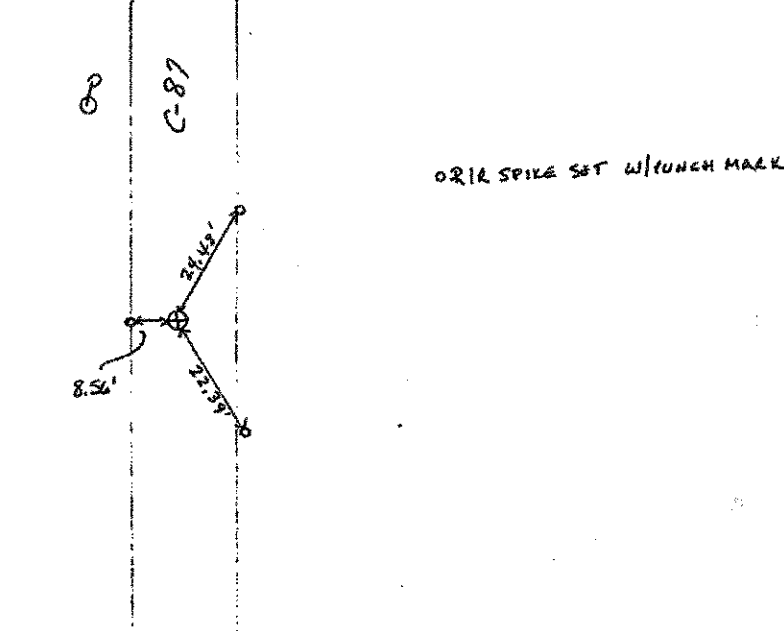
20068
 CORNER RECOVERY RECORD By LINN Date 10-02-02
 State OH County PAULDING Congressional Township 3N R2E
 Original Survey FIRST MERIDIAN OHIO
 Original Survey Notes volume 8 page(s) 365
 Corner Type: Township _____ Section _____ Quarter Section X
 Corner Location S 1/4 SEC 21
 Corner found as described in C.E. NOTES
 Description of Monument Found 3/8" IP
 _____ Corner Reset, see notes on reverse
 _____ Other, see notes on reverse

Location Reference Sketch Scale: _____



CORNER RECOVERY RECORD By CANTRE Date 7-14-04
 State OH County PAULDING Congressional Township T3N R2E
 Original Survey _____
 Original Survey Notes volume _____ page(s) _____
 Corner Type: Township _____ Section _____ Quarter Section X
 Corner Location EAST 1/4 SEC 21
 Corner found as described in _____
 Description of Monument Found 1/2" IRON PIN
 _____ Corner Reset, see notes on reverse
 _____ Other, see notes on reverse

Location Reference Sketch Scale: _____



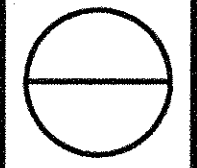
T3N-R2E PAU. COUNTY SEC. 21 CENTER

PID NO.
18904

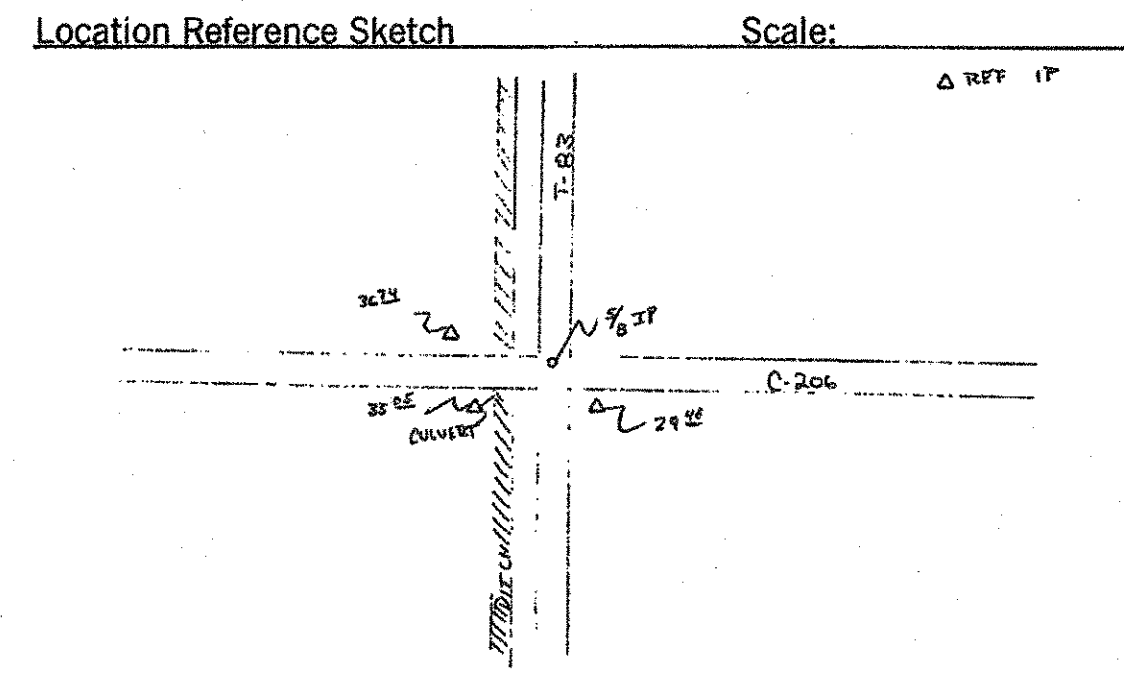
PAULDING COUNTY
CORNER RECOVERY RECORDS

PAU/DEF-24-0.00/0.00

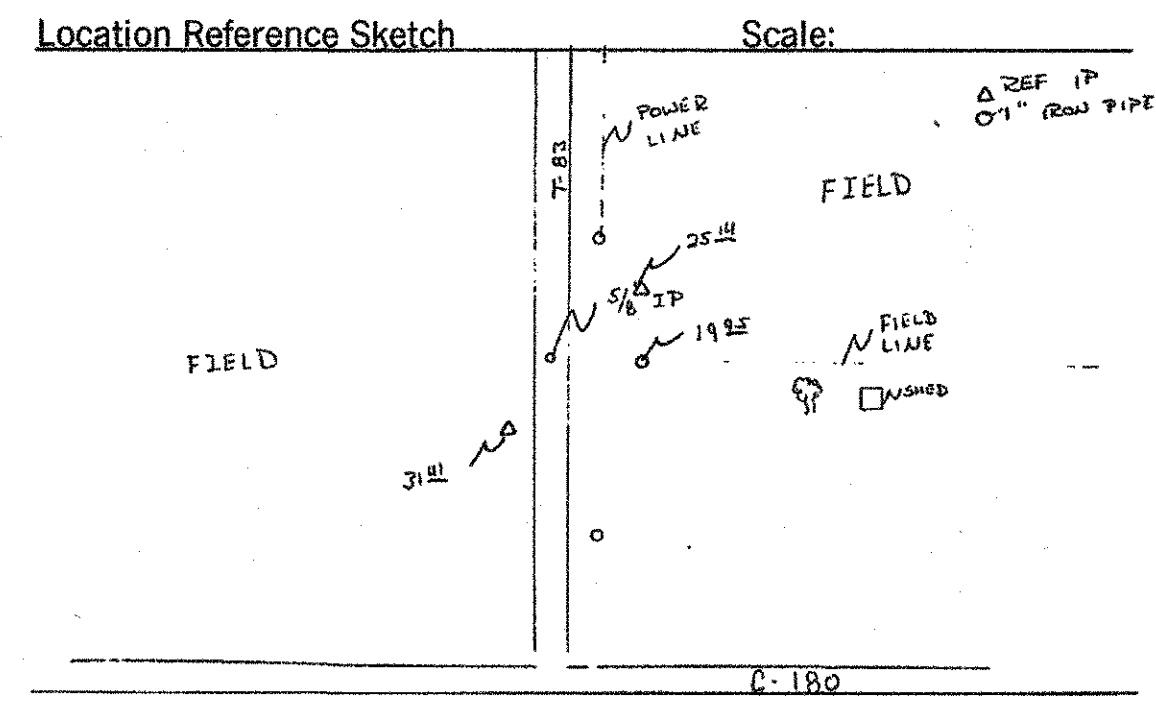
520/52



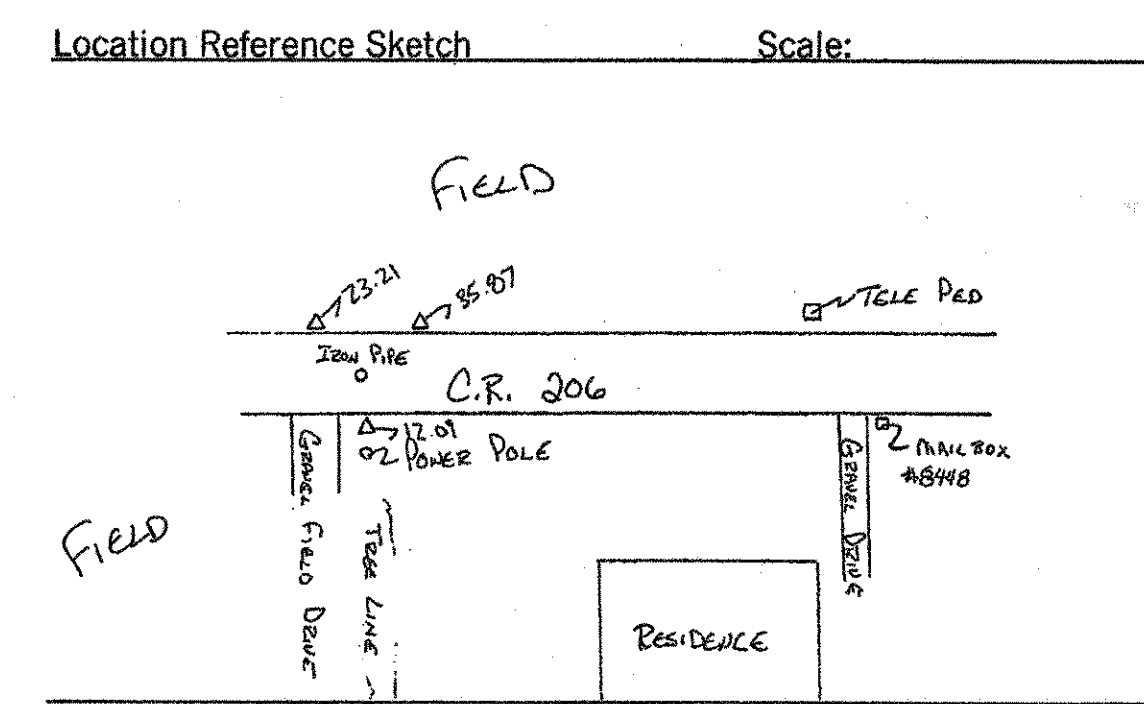
20070
 CORNER RECOVERY RECORD By LINN Date 3-28-2002
 State OHIO County PAULDING Congressional Township 3N R2E
 Original Survey FIRST MERIDIAN NORTH OF BASELINE
 Original Survey Notes volume 8 page(s) 366, 372
 Corner Type: Township Section X Quarter Section
 Corner Location SW COR. SEC. 20
 X Corner found as described in
 Description of Monument Found IRON PIN LEVEL W/ DVMT. IN CENTER OF 1.5' SQUARE PATEL
 Corner Reset, see notes on reverse
 Other, see notes on reverse



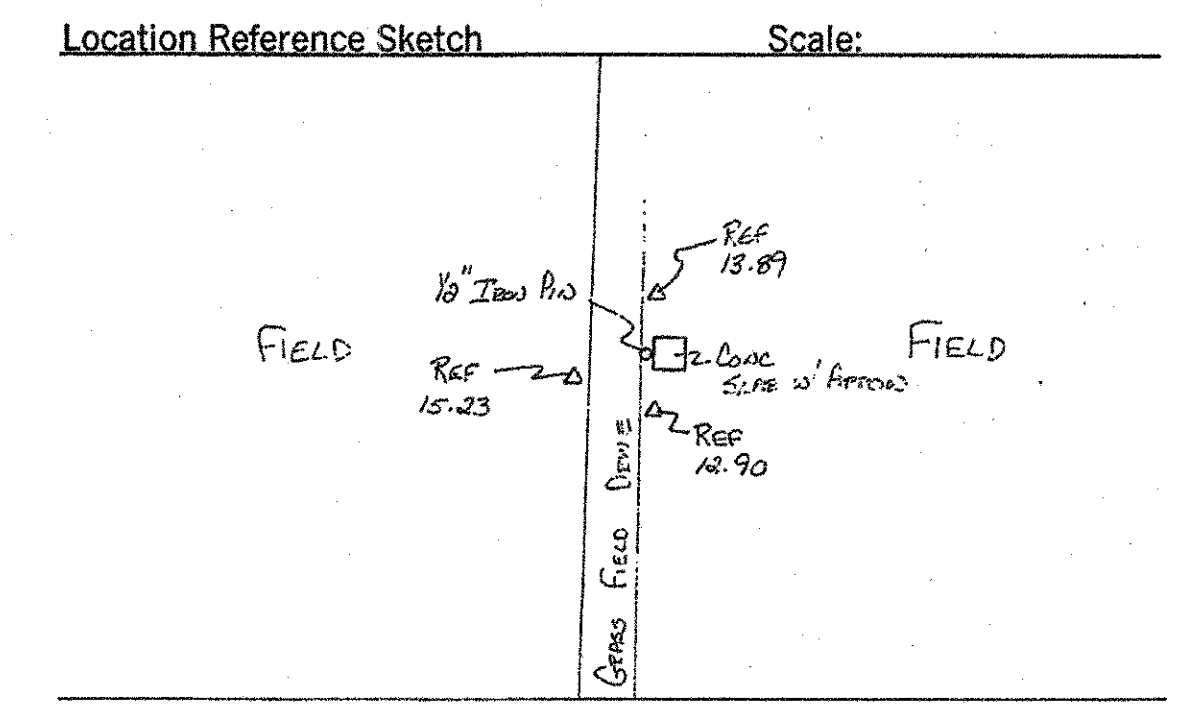
20070
 CORNER RECOVERY RECORD By LINN Date 6-11-2002
 State OHIO County PAULDING Congressional Township 3N R2E
 Original Survey FIRST MERIDIAN N. OF BASELINE
 Original Survey Notes volume 8 page(s) 366, 371
 Corner Type: Township Section X Quarter Section
 Corner Location SE COR. SEC. 20
 X Corner found as described in C.E. NOTES
 Description of Monument Found IRON PIN
 Corner Reset, see notes on reverse
 Other, see notes on reverse



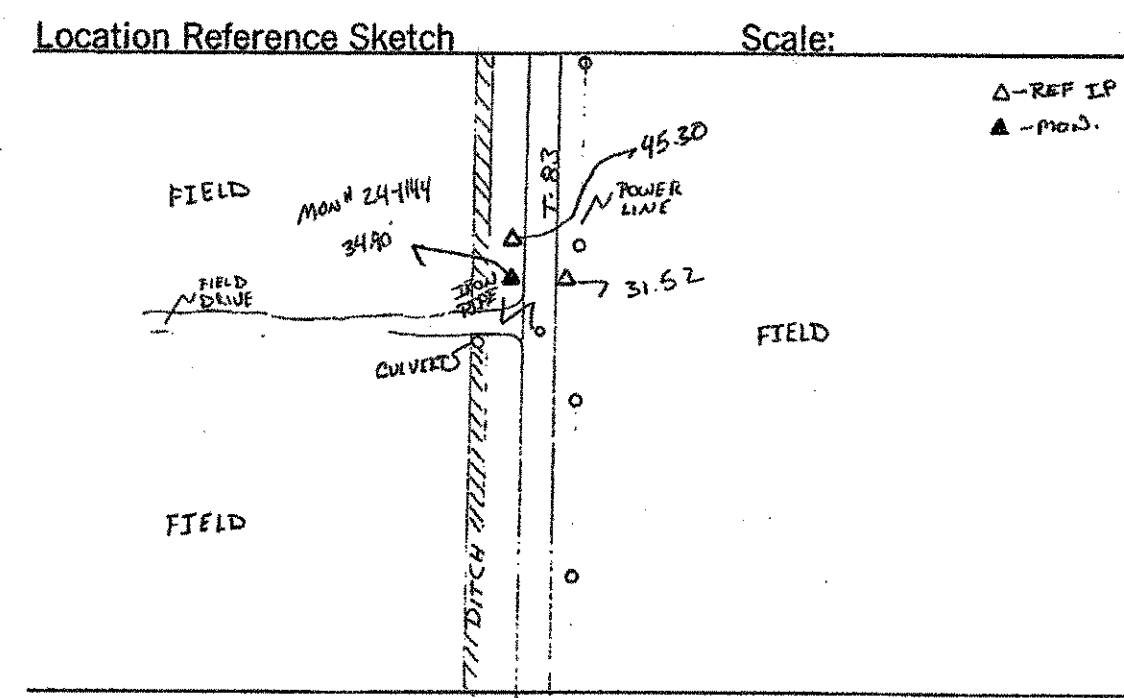
20071
 CORNER RECOVERY RECORD By LINN Date 6-6-2002
 State OHIO County PAULDING Congressional Township 3N R2E
 Original Survey FIRST MERIDIAN N. OF BASELINE
 Original Survey Notes volume 8 page(s) 372
 Corner Type: Township Section Quarter Section X
 Corner Location N 1/4 SEC. 20
 X Corner found as described in C.E. NOTES
 Description of Monument Found IRON PIPE
 Corner Reset, see notes on reverse
 Other, see notes on reverse



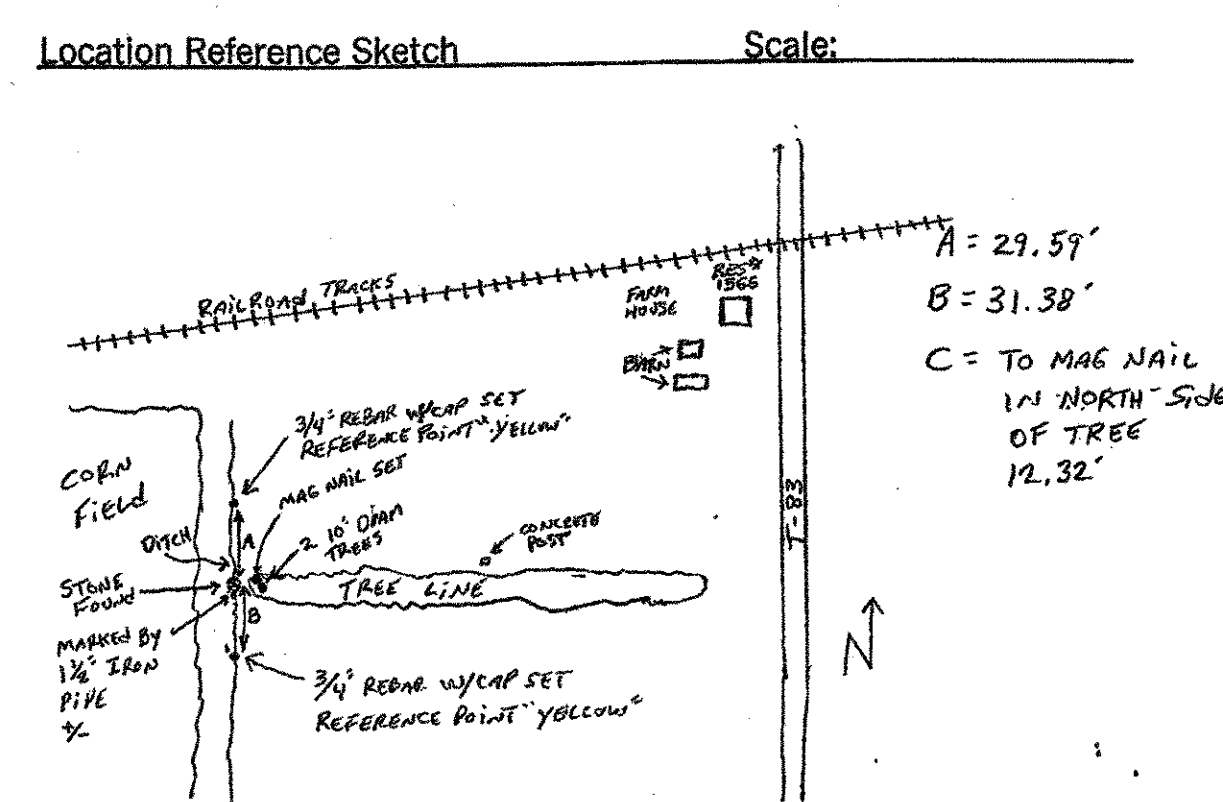
20072
 CORNER RECOVERY RECORD By LINN Date 11-2-02
 State OHIO County PAULDING Congressional Township 3N R2E
 Original Survey FIRST MERIDIAN OHIO
 Original Survey Notes volume 8 page(s) 371
 Corner Type: Township Section Quarter Section X
 Corner Location S 1/4 SEC. 20
 X Corner found as described in C.E. NOTES
 Description of Monument Found IRON PIN
 Corner Reset, see notes on reverse
 Other, see notes on reverse



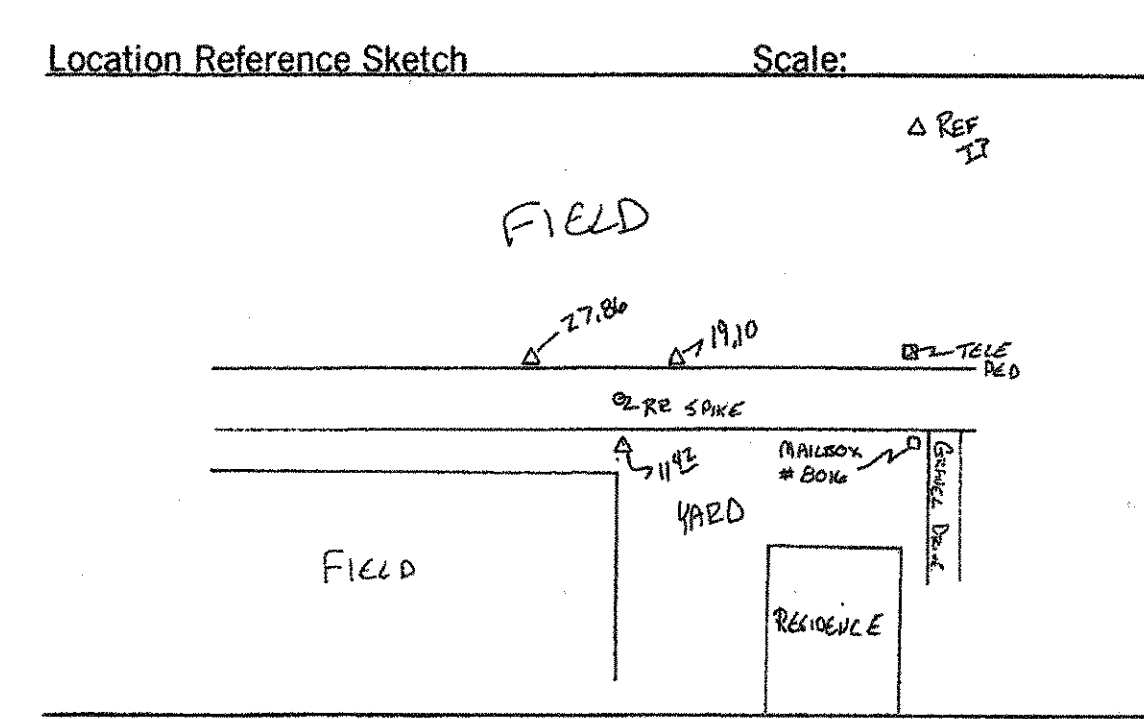
20073
 CORNER RECOVERY RECORD By LINN Date 6-11-2002
 State OHIO County PAULDING Congressional Township 3N R2E
 Original Survey FIRST MERIDIAN N. OF BASELINE
 Original Survey Notes volume 8 page(s) 366
 Corner Type: Township Section Quarter Section X
 Corner Location E 1/4 SEC. 20
 X Corner found as described in C.E. NOTES
 Description of Monument Found IRON PIPE
 Corner Reset, see notes on reverse
 Other, see notes on reverse



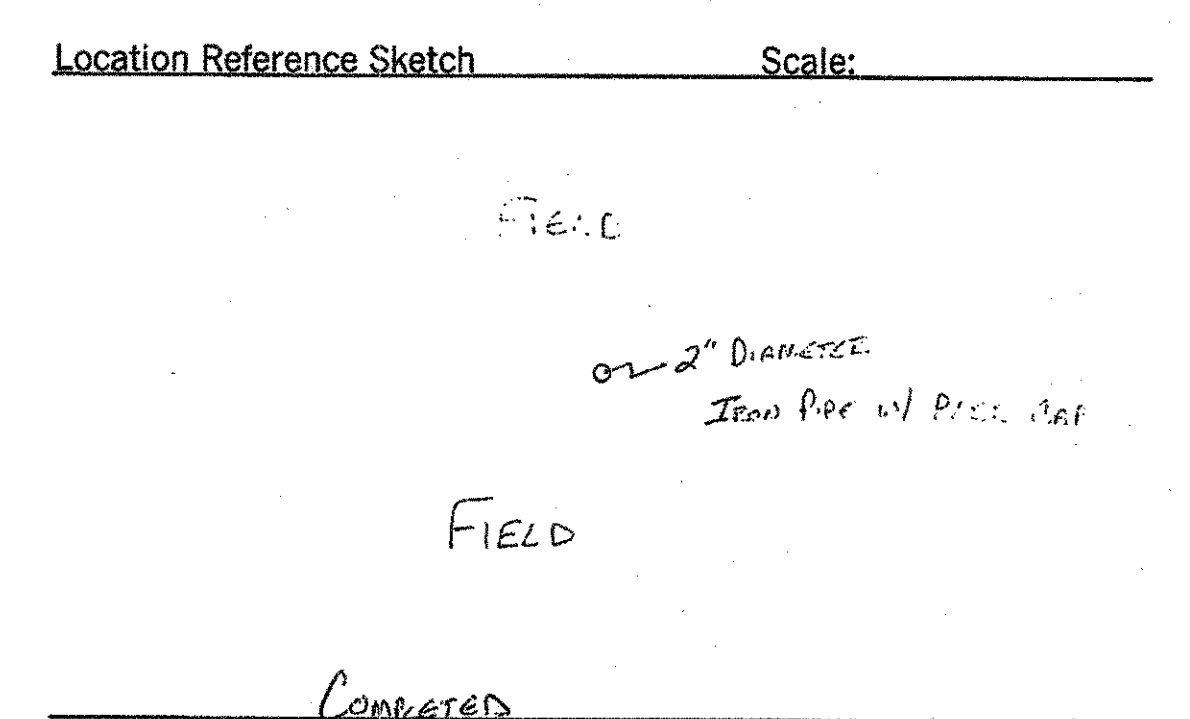
20074
 CORNER RECOVERY RECORD By CENTER Date 09-22-04
 State OH County PAULDING Congressional Township 3N R2E
 Original Survey
 Original Survey Notes volume page(s)
 Corner Type: Township Section Quarter Section
 Corner Location CENTER SEC. 20
 X Corner found as described in STAKE FOUND IN E OF DITCH
 Description of Monument Found MARKED BY 1 1/2\" IRON POST, 1/2\" 5\" HIGH
 Corner Reset, see notes on reverse
 Other, see notes on reverse



20074
 CORNER RECOVERY RECORD By LINN Date 6-6-2002
 State OHIO County PAULDING Congressional Township 3N R2E
 Original Survey FIRST MERIDIAN N. OF BASELINE
 Original Survey Notes volume 8 page(s) 372
 Corner Type: Township Section X Quarter Section
 Corner Location NE COR. SEC. 19
 X Corner found as described in C.E. NOTES
 Description of Monument Found RAIL ROAD SPIKE
 Corner Reset, see notes on reverse
 Other, see notes on reverse



20075
 CORNER RECOVERY RECORD By LINN Date 2-2-04
 State OHIO County PAULDING Congressional Township 3N R2E
 Original Survey FIRST MERIDIAN OHIO
 Original Survey Notes volume 8 page(s) 370
 Corner Type: Township Section X Quarter Section
 Corner Location SE COR. SEC. 19
 X Corner found as described in C.E. NOTES
 Description of Monument Found IRON PIPE 2\" DIA. SET ALUMINUM CAP STAMPED \"PLSS CORNER S-7226\" IN PIPE
 Corner Reset, see notes on reverse
 Other, see notes on reverse

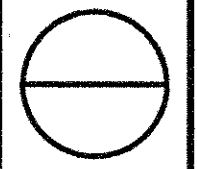


PID NO.
 18904

PAULDING COUNTY
 CORNER RECOVERY RECORDS

PAU/DEF-24-0.00/0.00

52P/52

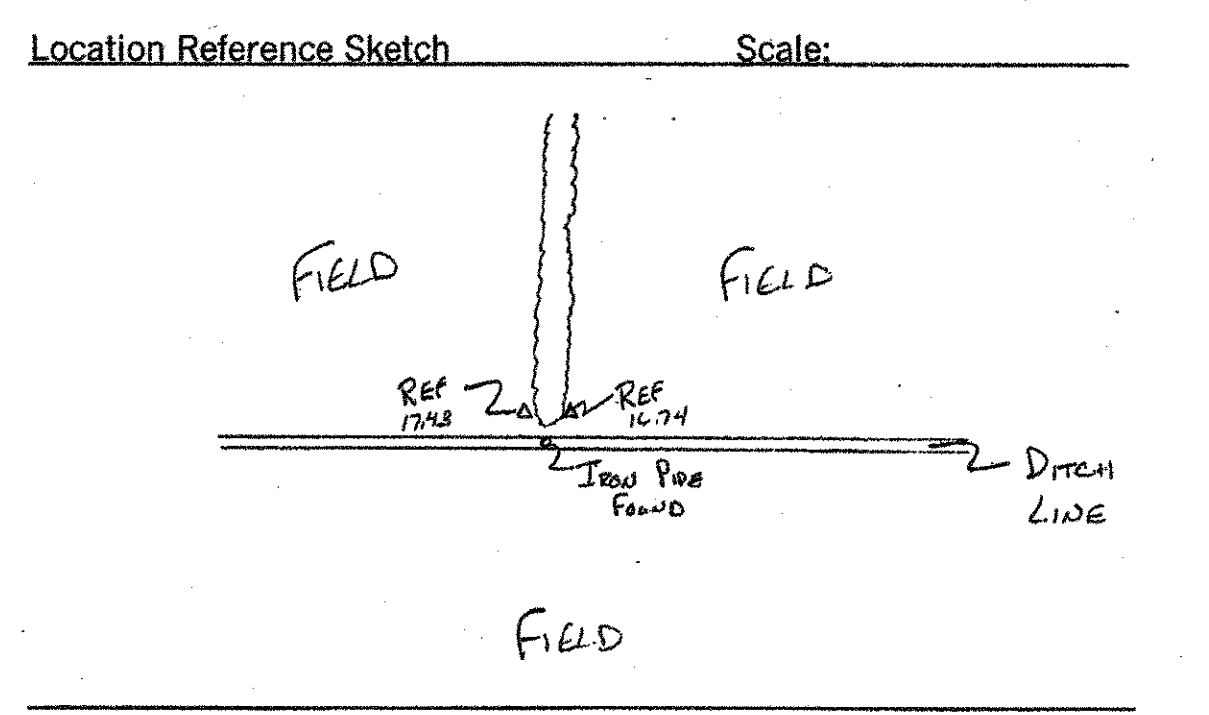


20337

CORNER RECOVERY RECORD By LINN Date 10-29-02
 State OH County PAULDING Congressional Township T3N R2E
 Original Survey FIRST MERIDIAN OHIO
 Original Survey Notes volume 1/1 page(s) _____
 Corner Type: Township _____ Section _____ Quarter Section X
 Corner Location CENTER SEC. 19
 Corner found as described in C.E. NOTES
 Description of Monument Found IRON PIPE FOUND

 Corner Reset, see notes on reverse

 Other, see notes on reverse

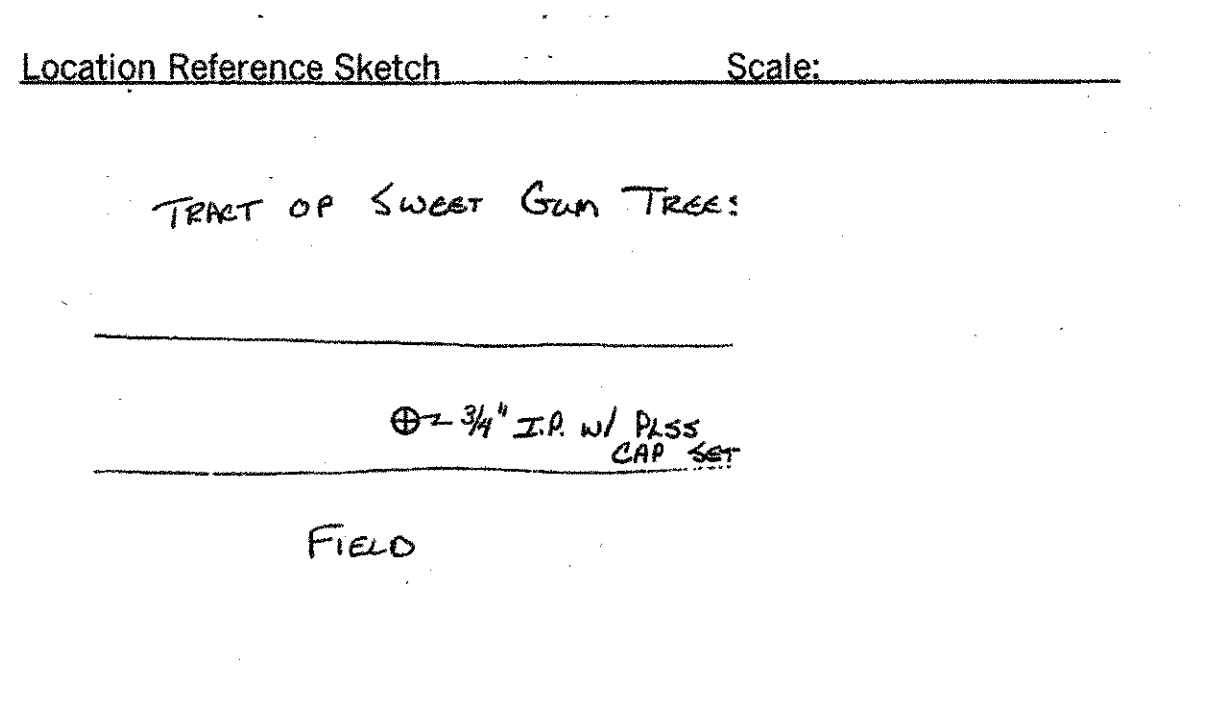


20077

CORNER RECOVERY RECORD By LINN Date 10-08-02
 State OH County PAULDING Congressional Township 3N R2E
 Original Survey FIRST MERIDIAN OHIO
 Original Survey Notes volume 8 page(s) 371
 Corner Type: Township _____ Section _____ Quarter Section X
 Corner Location S 1/4 SEC. 19
 Corner found as described in _____
 Description of Monument Found _____

 Corner Reset, see notes on reverse

 Other, see notes on reverse

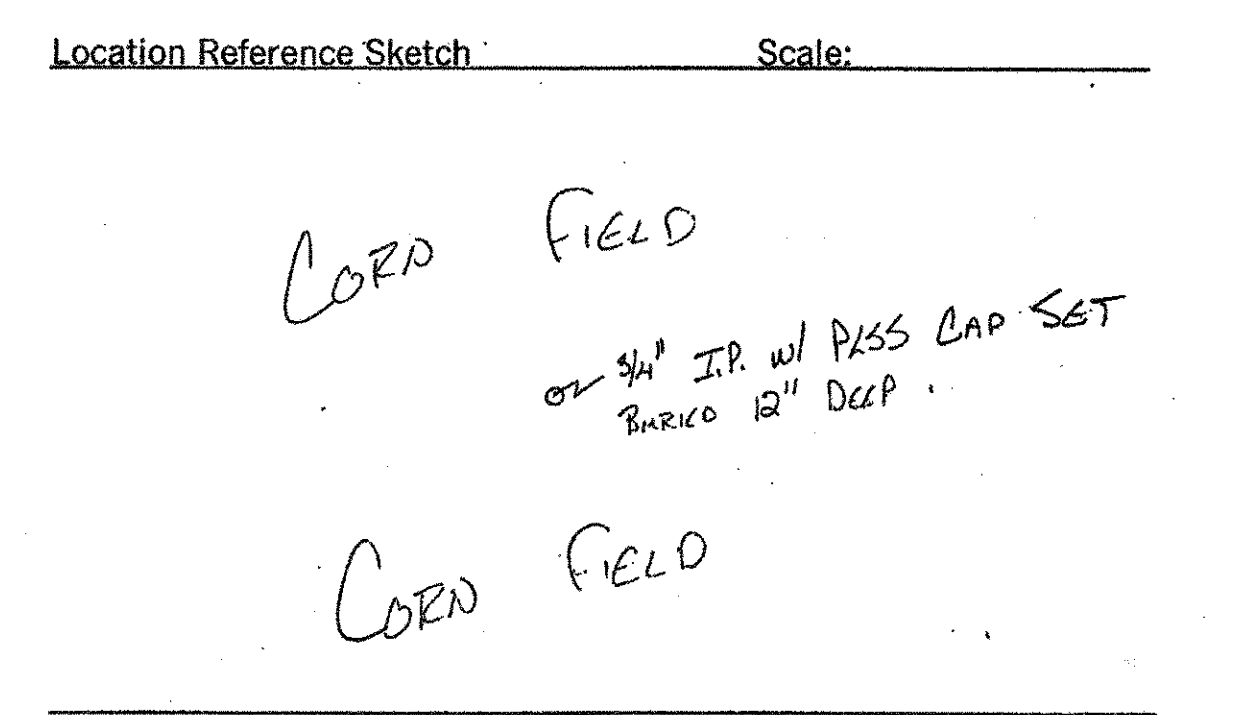


20334

CORNER RECOVERY RECORD By M. LINN Date 10-29-02
 State OH County PAULDING Congressional Township T3N R2E
 Original Survey FIRST MERIDIAN OHIO
 Original Survey Notes volume 8 page(s) 372
 Corner Type: Township _____ Section _____ Quarter Section X
 Corner Location E 1/4 SEC. 19
 Corner found as described in _____
 Description of Monument Found _____

 Corner Reset, see notes on reverse

 Other, see notes on reverse



PID NO. 18904

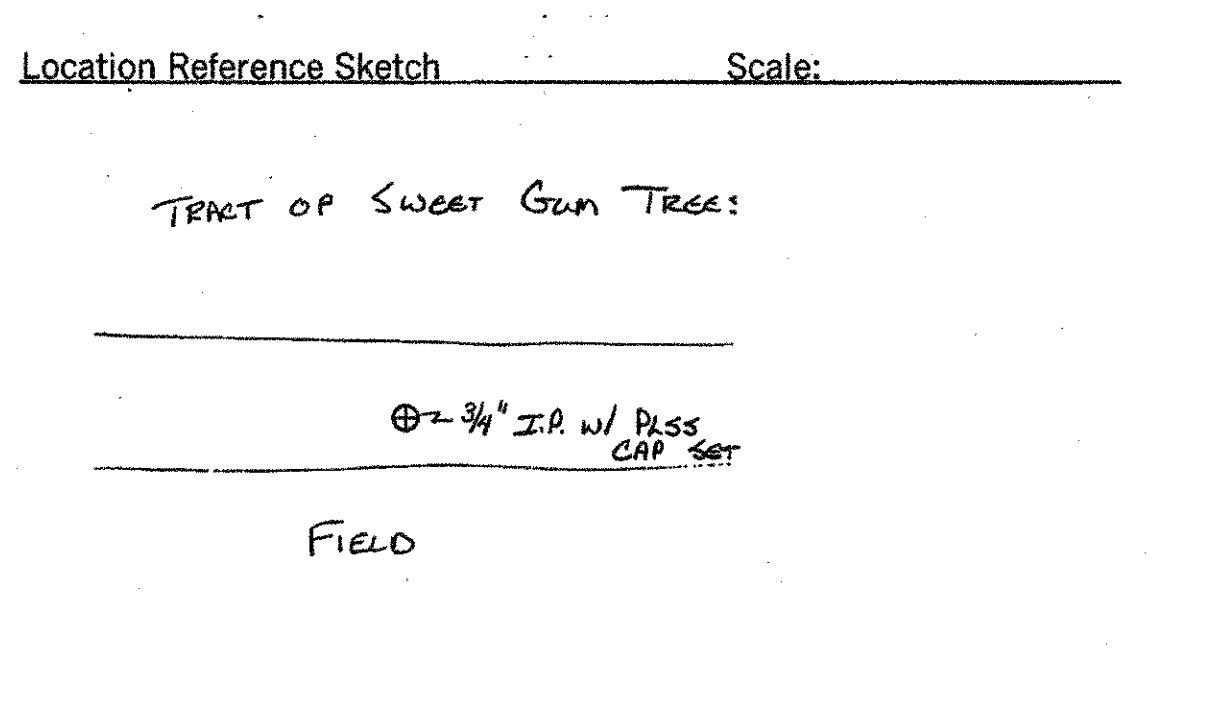
PAULDING COUNTY CORNER RECOVERY RECORDS

20077

CORNER RECOVERY RECORD By LINN Date 10-08-02
 State OH County PAULDING Congressional Township 3N R2E
 Original Survey FIRST MERIDIAN OHIO
 Original Survey Notes volume 8 page(s) 371
 Corner Type: Township _____ Section _____ Quarter Section X
 Corner Location S 1/4 SEC. 19
 Corner found as described in _____
 Description of Monument Found _____

 Corner Reset, see notes on reverse

 Other, see notes on reverse

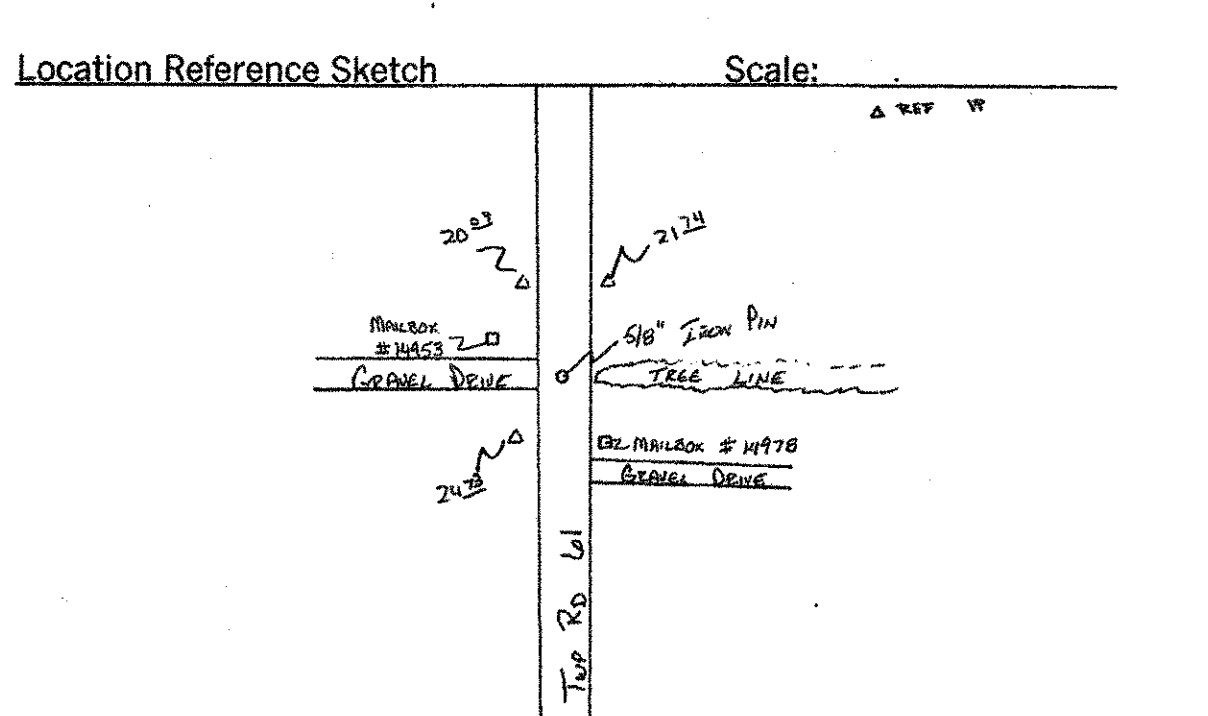


20078

CORNER RECOVERY RECORD By LINN Date 5-15-2002
 State OH County PAULDING Congressional Township 3N R1E
 Original Survey FIRST MERIDIAN N. OF BASELINE
 Original Survey Notes volume 8 page(s) 63, 64
 Corner Type: Township _____ Section X Quarter Section _____
 Corner Location NE COR. SEC. 25
 Corner found as described in C.E. NOTES
 Description of Monument Found IRON PIN IN GRAVEL RD.

 Corner Reset, see notes on reverse

 Other, see notes on reverse

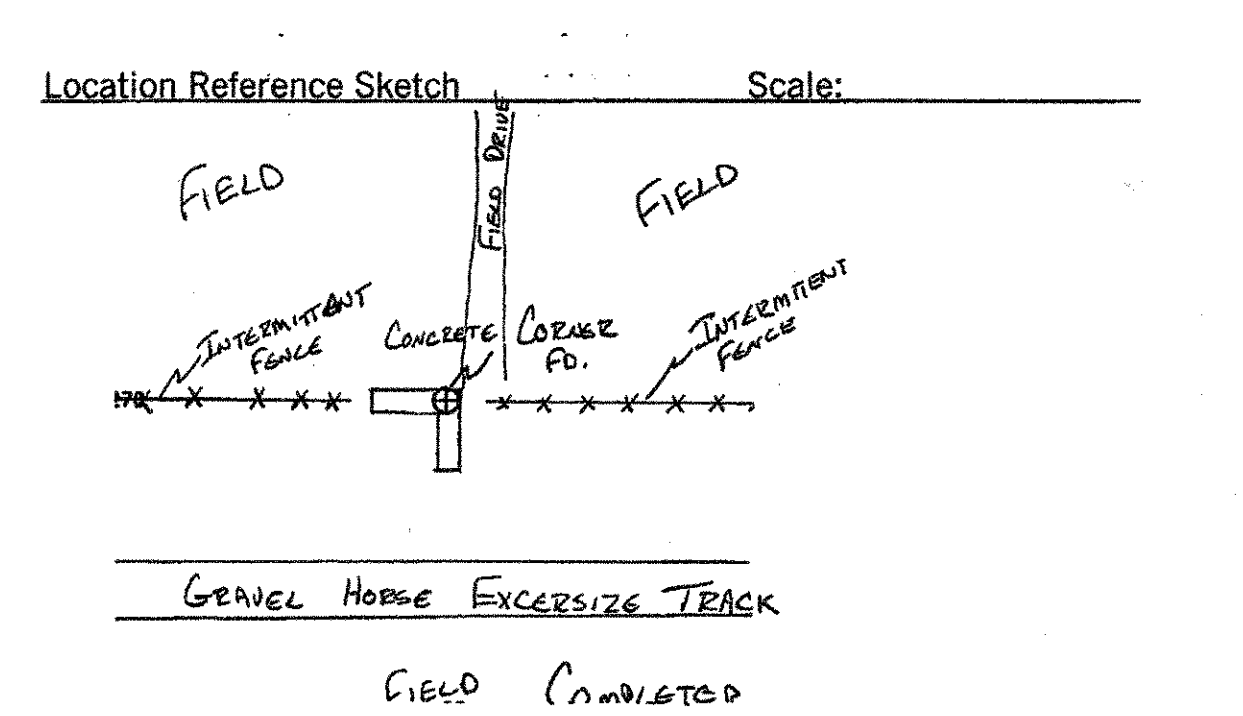


20079

CORNER RECOVERY RECORD By LINN Date 10-08-02
 State OH County PAULDING Congressional Township 3N R2E
 Original Survey FIRST MERIDIAN OHIO
 Original Survey Notes volume 8 page(s) 351
 Corner Type: Township _____ Section _____ Quarter Section X
 Corner Location N 1/4 SEC. 25
 Corner found as described in C.E. NOTES
 Description of Monument Found LARGE CONCRETE CORNER

 Corner Reset, see notes on reverse

 Other, see notes on reverse



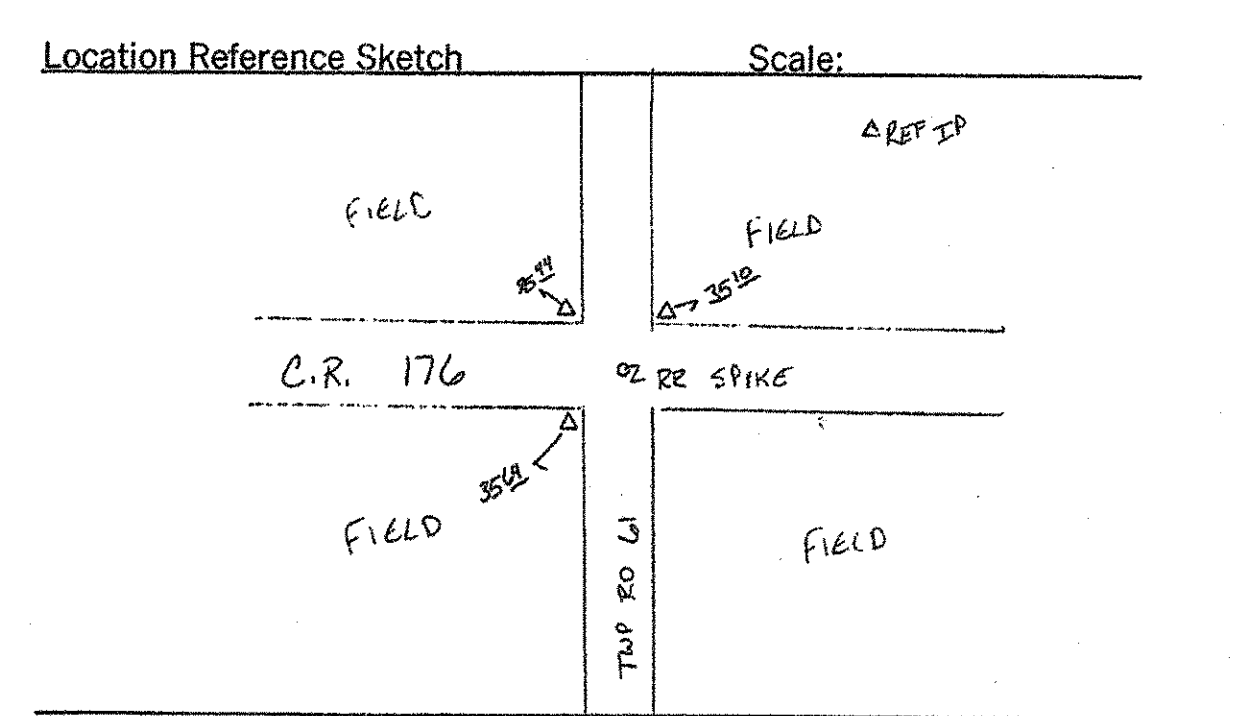
* INCORRECT TOWNSHIP, ACTUAL 3N R1E

20080

CORNER RECOVERY RECORD By LINN Date 3-28-2002
 State OH County PAULDING Congressional Township 3N R2E
 Original Survey FIRST MERIDIAN NORTH OF BASELINE
 Original Survey Notes volume 8 page(s) 63, 67
 Corner Type: Township _____ Section X Quarter Section _____
 Corner Location SW COR. SEC. 30 SE COR. SEC. 25
 Corner found as described in _____
 Description of Monument Found RR SPIKE IN PUNT.

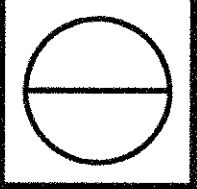
 Corner Reset, see notes on reverse

 Other, see notes on reverse



PAU/DEF-24-0.00/0.00

520/52



20081

CORNER RECOVERY RECORD By Linn Date 4-2-08

State Ohio County Paulding Congressional Township 3N R1E

Original Survey First Meridian Ohio

Original Survey Notes volume 8 page(s) 63

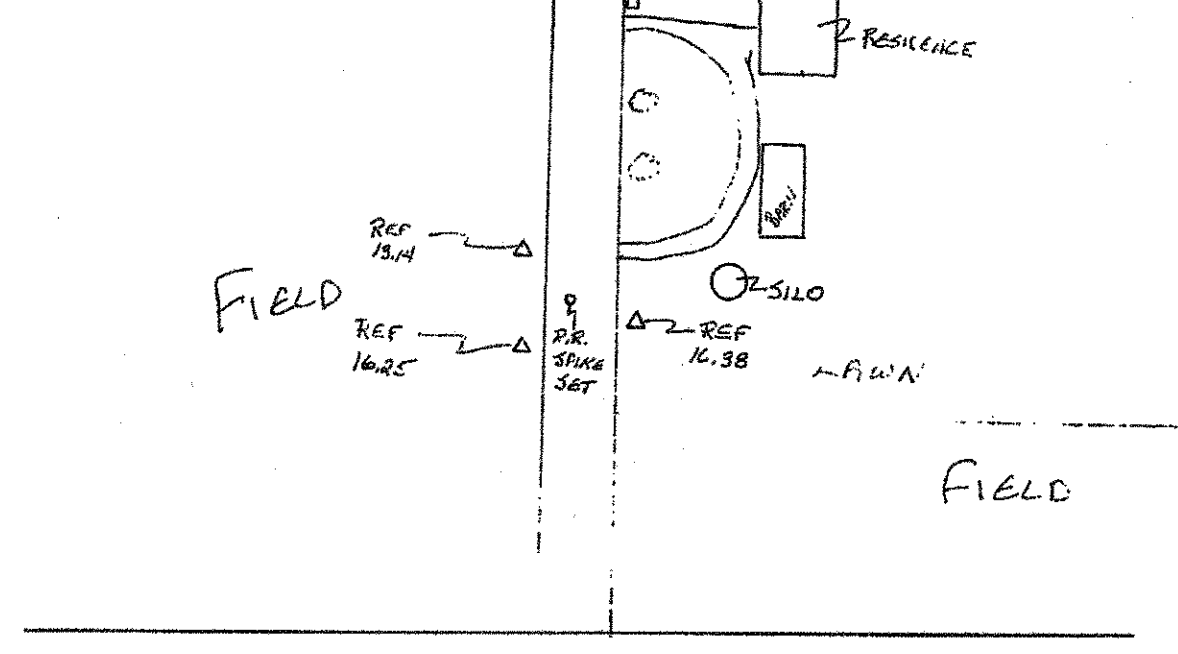
Corner Type: Township Section Quarter Section X

Corner Location E 1/4 Sec. 25

Corner found as described in C.E. NOTES Description of Monument Found SET RAIL ROAD SPIKE LEVEL WITH PAVEMENT

Corner Reset, see notes on reverse

Location Reference Sketch Scale:



20082

CORNER RECOVERY RECORD By Linn Date 6-6-2002

State Ohio County Paulding Congressional Township 3N R1E

Original Survey First Meridian N. of Baseline

Original Survey Notes volume 8 page(s) 67

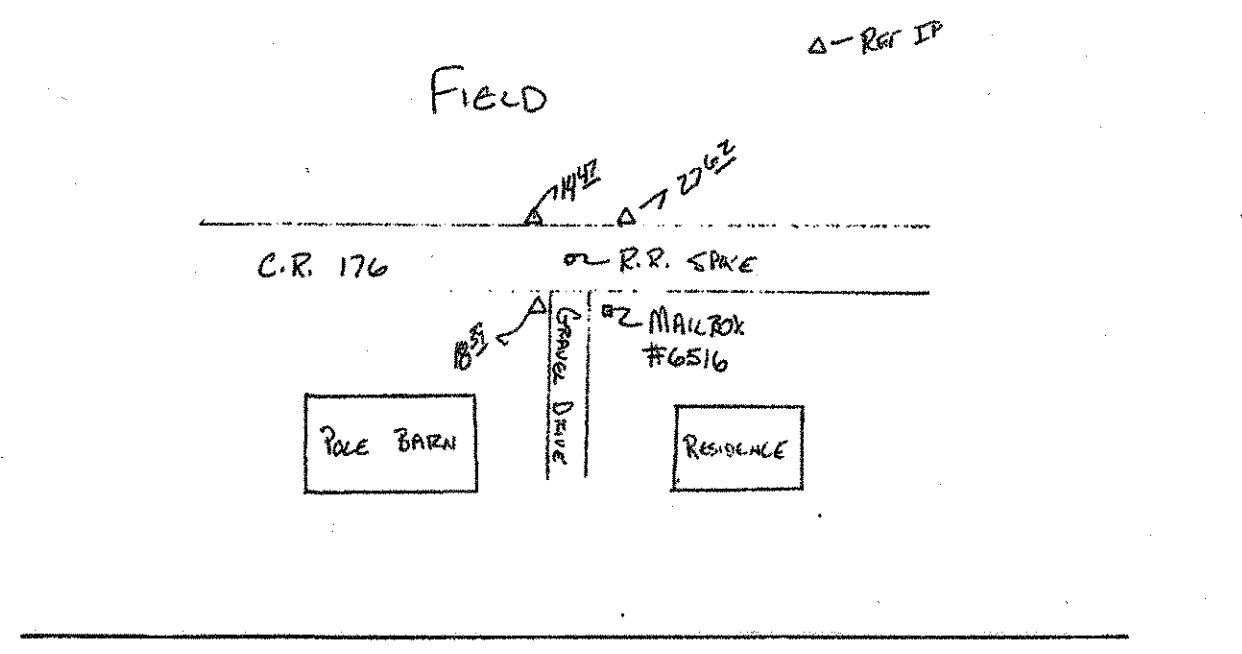
Corner Type: Township Section Quarter Section X

Corner Location S 1/4 Sec. 25

Corner found as described in C.E. NOTES Description of Monument Found RAIL ROAD SPIKE

Corner Reset, see notes on reverse

Location Reference Sketch Scale:



20083

CORNER RECOVERY RECORD By Linn Date 4-5-2002

State Ohio County Paulding Congressional Township 3N R1E

Original Survey First Meridian N. of Baseline

Original Survey Notes volume 8 page(s) 68

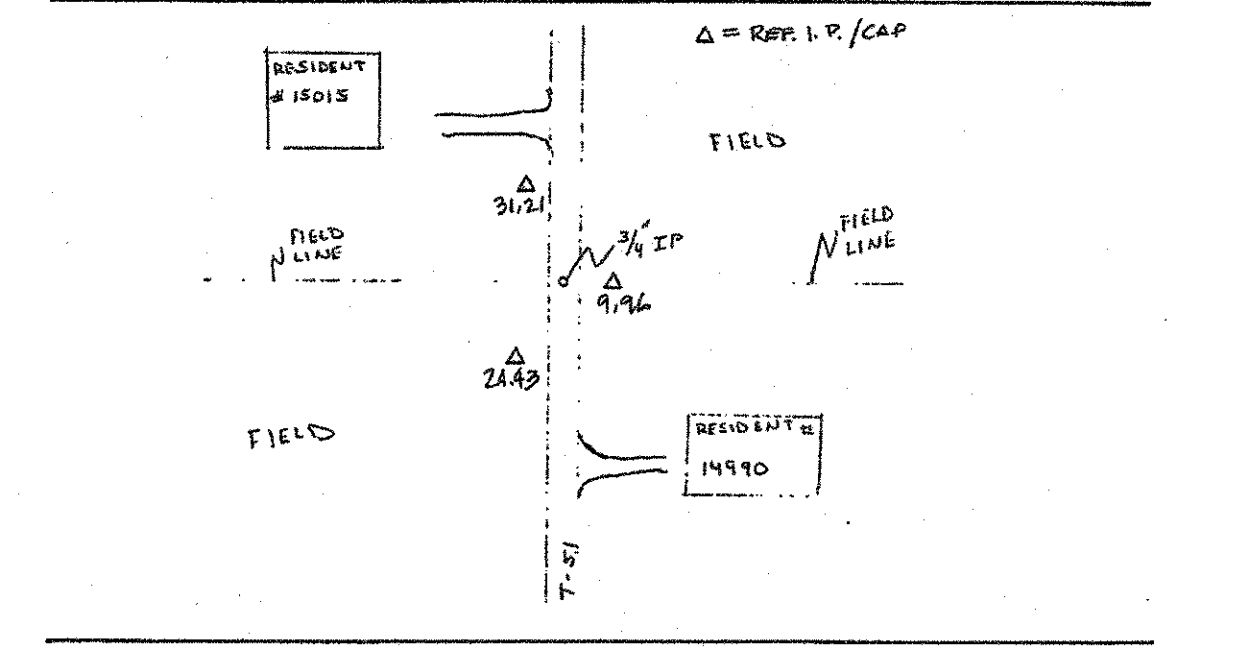
Corner Type: Township Section X Quarter Section

Corner Location NW 1/4 Sec. 25 NE COR SEC 26

Corner found as described in C.E. NOTES Description of Monument Found IRON PIN FLUSH W/ PAVT.

Corner Reset, see notes on reverse

Location Reference Sketch Scale:



20084

CORNER RECOVERY RECORD By Linn Date 6-6-2002

State Ohio County Paulding Congressional Township 3N R1E

Original Survey First Meridian N. of Baseline

Original Survey Notes volume 8 page(s) 68, 72

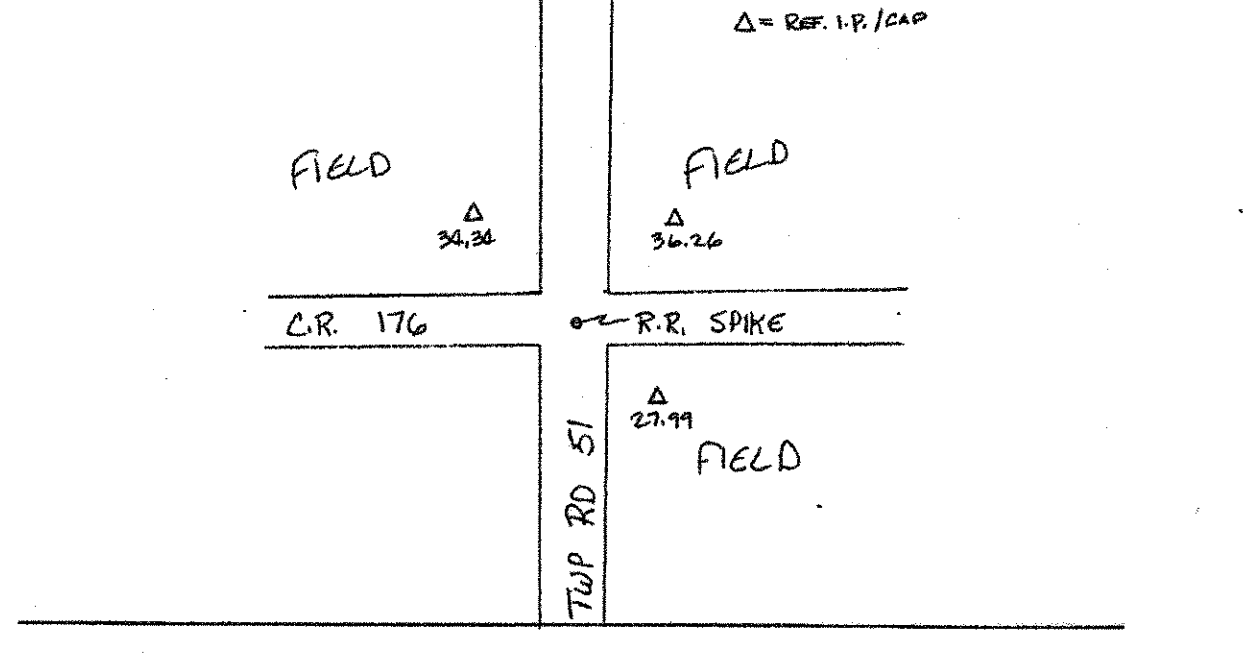
Corner Type: Township Section X Quarter Section

Corner Location SE COR. SEC. 26

Corner found as described in C.E. NOTES Description of Monument Found RAIL ROAD SPIKE

Corner Reset, see notes on reverse

Location Reference Sketch Scale:



20086

CORNER RECOVERY RECORD By Linn Date 4-5-2002

State Ohio County Paulding Congressional Township 3N R1E

Original Survey First Meridian N. of Baseline

Original Survey Notes volume 8 page(s) 68

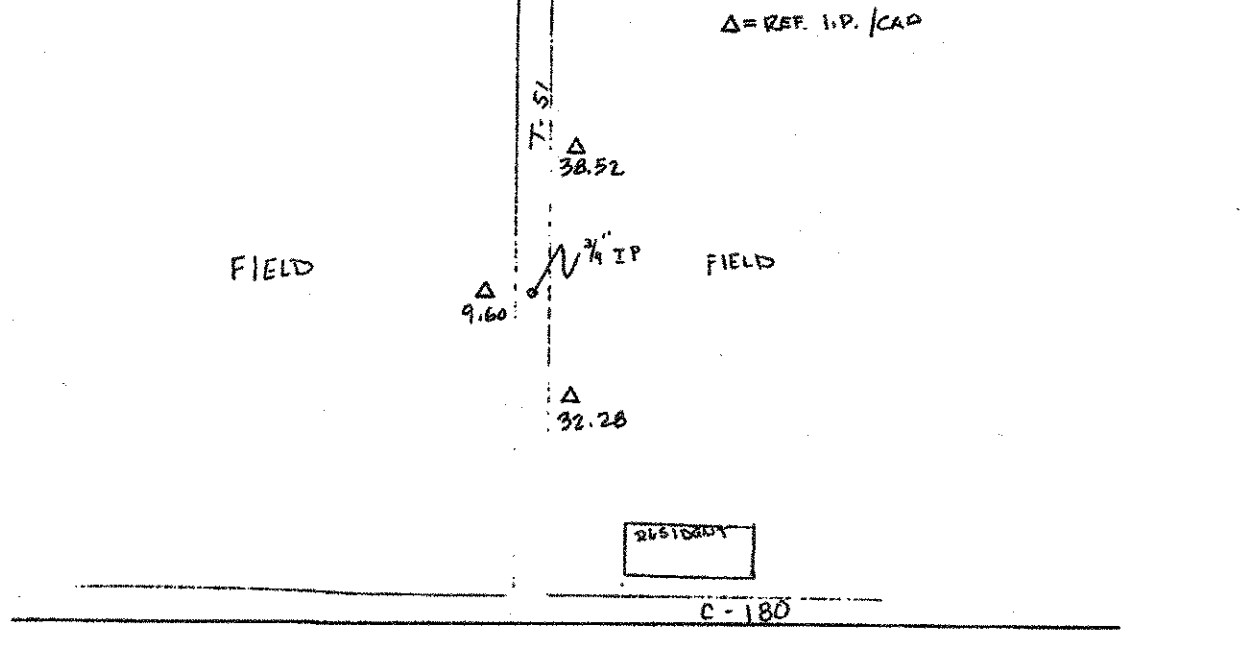
Corner Type: Township Section Quarter Section X

Corner Location E 1/4 Cor. Sec. 35

Corner found as described in C.E. NOTES Description of Monument Found IRON PIN FLUSH W/ PAVT.

Corner Reset, see notes on reverse

Location Reference Sketch Scale:



20087

CORNER RECOVERY RECORD By Linn Date 5-15-2002

State OH County Paulding Congressional Township 3N R1E

Original Survey First Meridian N. of Baseline

Original Survey Notes volume 8 page(s) 67

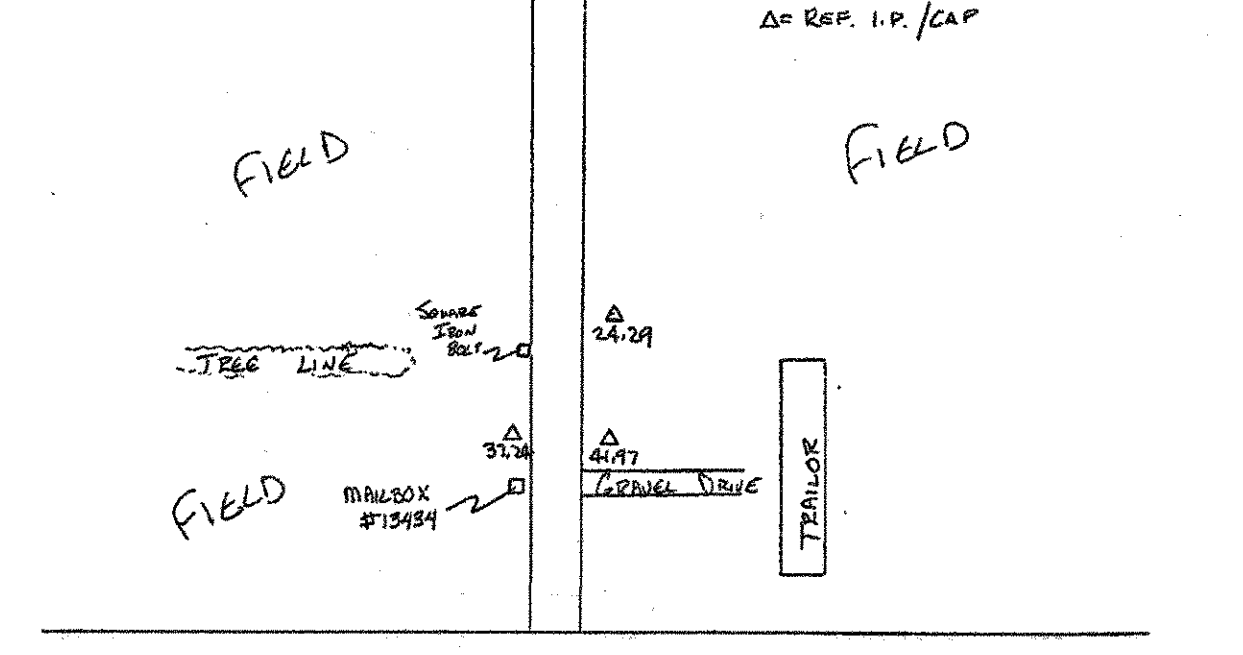
Corner Type: Township Section Quarter Section X

Corner Location E 1/4 Cor. Sec. 35

Corner found as described in C.E. NOTES Description of Monument Found SQUARE IRON BOLT IN W. EDGE T.R. 51

Corner Reset, see notes on reverse

Location Reference Sketch Scale:



20088

CORNER RECOVERY RECORD By Linn Date 3-28-2002

State Ohio County Paulding Congressional Township 3N R1E

Original Survey First Meridian North of Baseline

Original Survey Notes volume 8 page(s) 61, 67

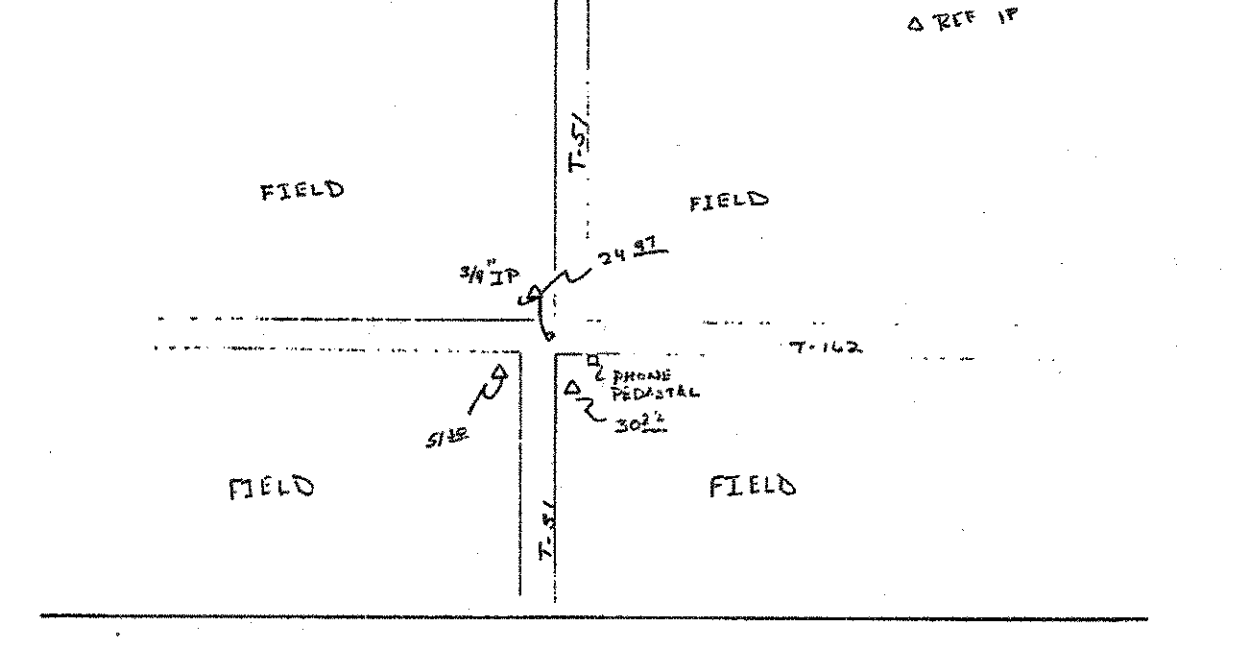
Corner Type: Township Section X Quarter Section

Corner Location SW CORNER SEC 34 SE COR SEC 35

Corner found as described in C.E. NOTES Description of Monument Found IRON PIN OVER STONE

Corner Reset, see notes on reverse

Location Reference Sketch Scale:



T3N R1E
PAU. COUNTY
SEC. 25
CENTER
CALCULATED

PID NO.
18904

PAULDING COUNTY
CORNER RECOVERY RECORDS

PAU/DEF-24-0.00/0.00

52R/52

20089

CORNER RECOVERY RECORD By Linn Date 9-2-00

State OH County PAULDING Congressional Township 3N R1E

Original Survey First Meridian Ohio

Original Survey Notes volume 8 page(s) 61

Corner Type: Township Section Quarter Section X

Corner Location SW 1/4 Sec 35

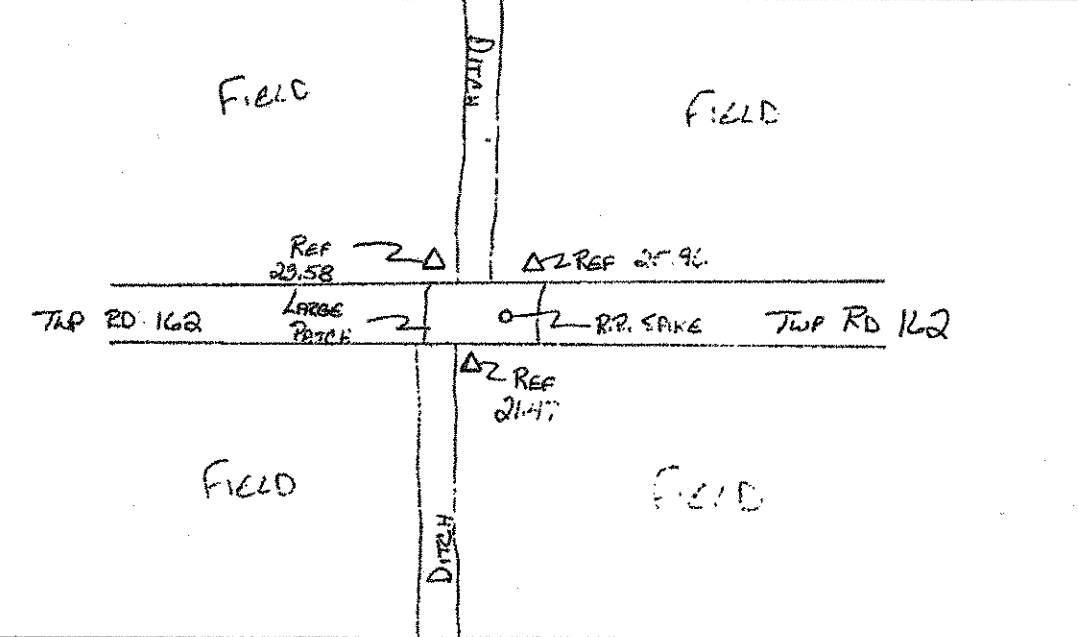
X Corner found as described in C.E. Notes

Description of Monument Found RR Spike - 2' Deep

Corner Reset, see notes on reverse

Other, see notes on reverse

Location Reference Sketch Scale:



20090

CORNER RECOVERY RECORD By Linn Date 6-6-2002

State OH County PAULDING Congressional Township 3N R1E

Original Survey First Meridian N. of Baseline

Original Survey Notes volume 8 page(s) 72

Corner Type: Township Section Quarter Section X

Corner Location N 1/4 Sec. 35

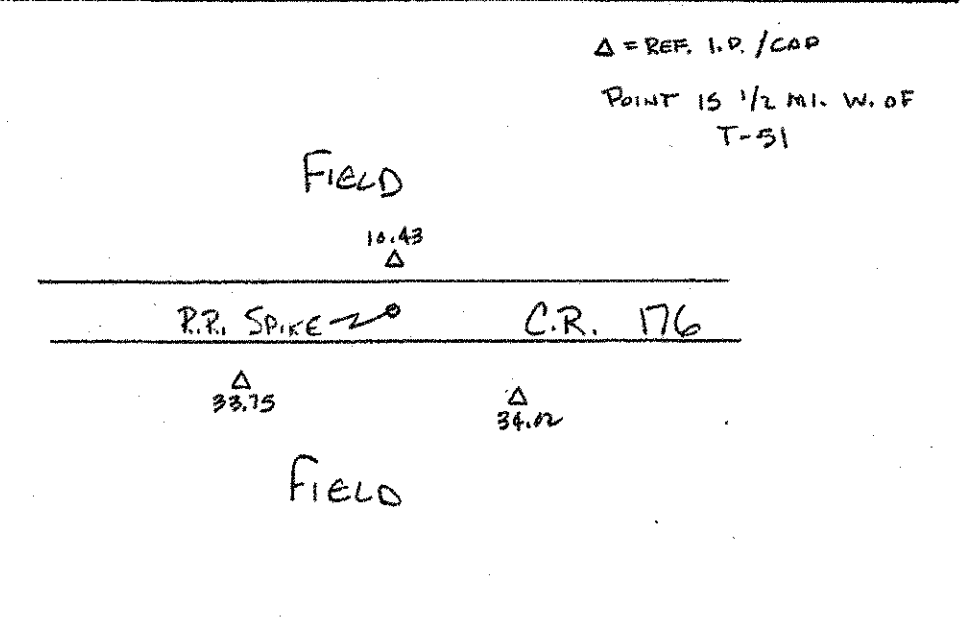
X Corner found as described in C.E. Notes

Description of Monument Found RAIL ROAD SPIKE

Corner Reset, see notes on reverse

Other, see notes on reverse

Location Reference Sketch Scale:



20091

CORNER RECOVERY RECORD By Center Date 09-22-04

State OH County PAULDING Congressional Township 3N R1E

Original Survey

Original Survey Notes volume page(s)

Corner Type: Township Section Quarter Section

Corner Location CENTER SEC. 35

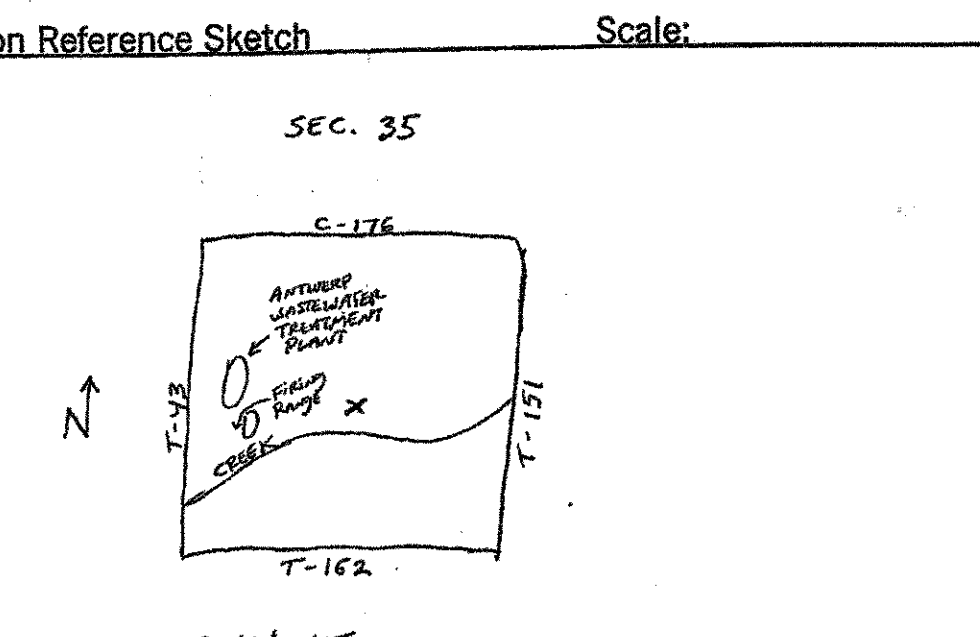
X Corner found as described in IRON PIN W/CAP FOUND

Description of Monument Found WESTHOVEN RLS 5602

IN MIDDLE OF BEAN FIELD, MARKED BY 1/2" 5" HIGH 4" X 3" WOOD POST

Corner Reset, see notes on reverse

Location Reference Sketch Scale:



20091

CORNER RECOVERY RECORD By Linn Date 6-6-2002

State OH County PAULDING Congressional Township 3N R1E

Original Survey First Meridian N. of Baseline

Original Survey Notes volume 8 page(s) 71, 76

Corner Type: Township Section X Quarter Section

Corner Location NE COR. SEC. 34

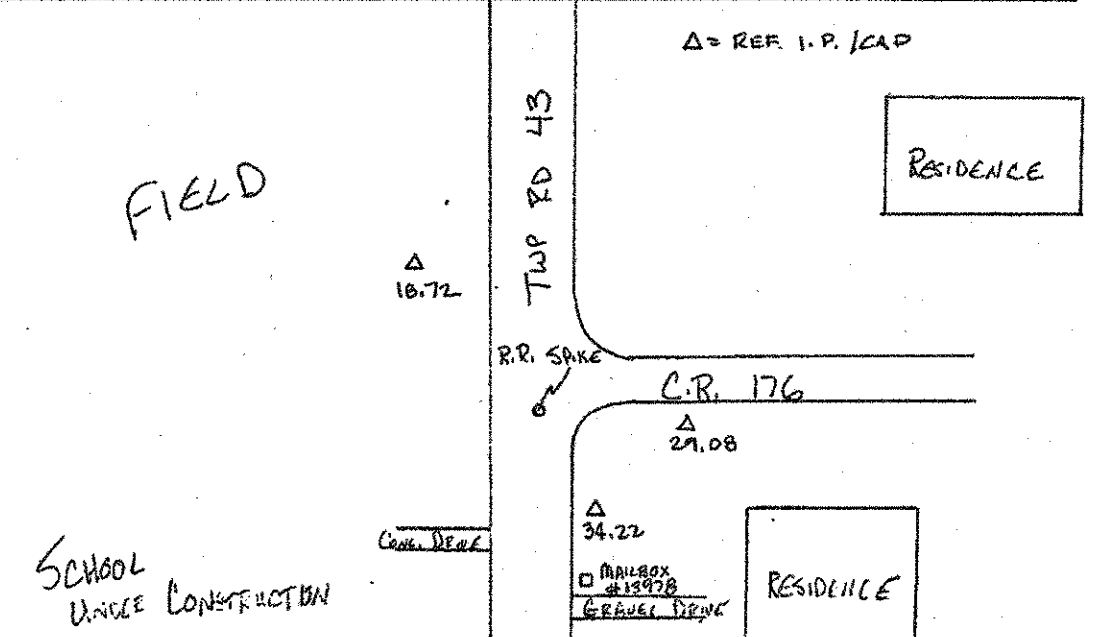
X Corner found as described in C.E. Notes

Description of Monument Found RAIL ROAD SPIKE

Corner Reset, see notes on reverse

Other, see notes on reverse

Location Reference Sketch Scale:



20092

CORNER RECOVERY RECORD By Linn Date 5-9-2002

State OH County PAULDING Congressional Township 3N R1E

Original Survey First Meridian Ohio

Original Survey Notes volume 8 page(s) 71

Corner Type: Township Section Quarter Section X

Corner Location E 1/4 COR. SEC. 34

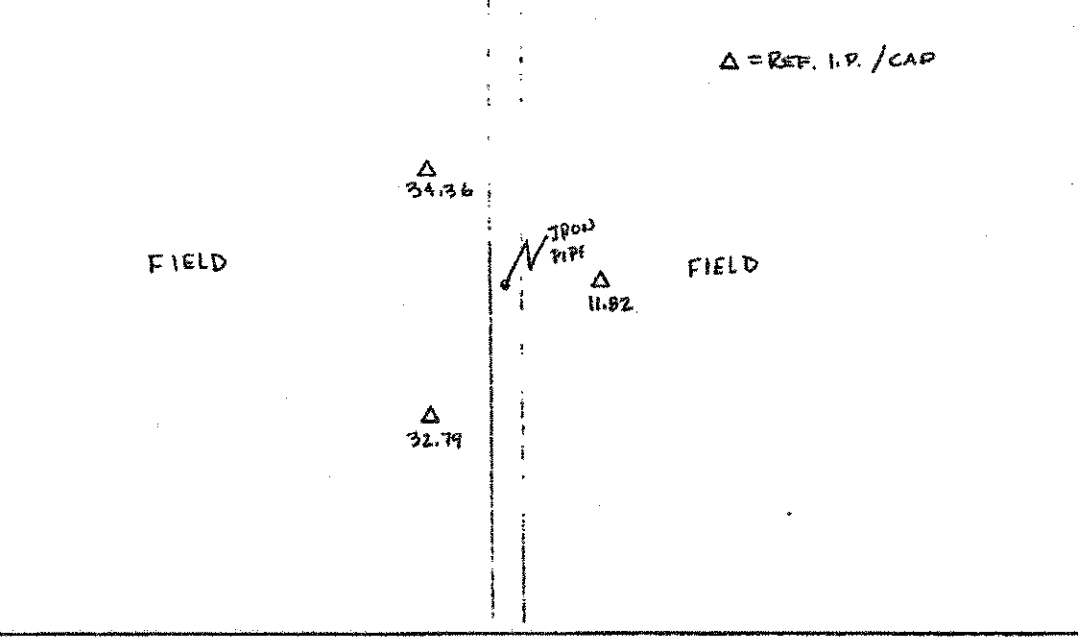
X Corner found as described in C.E. Notes

Description of Monument Found IRON PIPE 0.3' BELOW PVMT.

Corner Reset, see notes on reverse

Other, see notes on reverse

Location Reference Sketch Scale:



20093

CORNER RECOVERY RECORD By Linn Date 3-28-2002

State OH County PAULDING Congressional Township 3N R1E

Original Survey First Meridian North of Baseline

Original Survey Notes volume 8 page(s) 61, 71

Corner Type: Township Section X Quarter Section

Corner Location SW COR. SEC. 35 SEC COR SEC 34

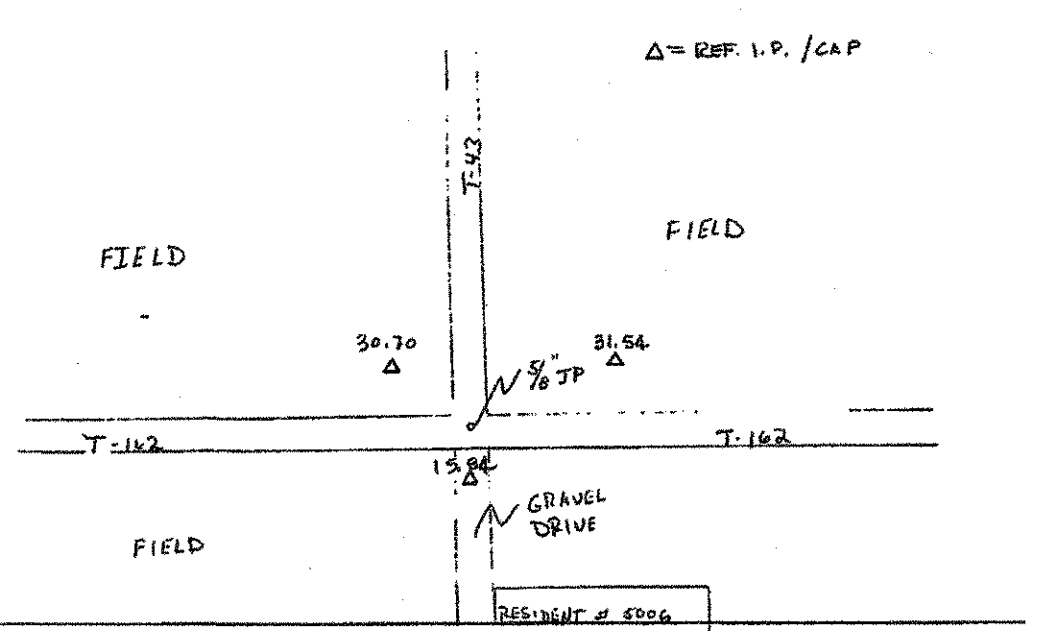
X Corner found as described in C.E. Notes

Description of Monument Found IRON PIN FLUSH W/PVMT.

Corner Reset, see notes on reverse

Other, see notes on reverse

Location Reference Sketch Scale:



20094

CORNER RECOVERY RECORD By Linn Date 10-09-02

State OH County PAULDING Congressional Township 3N R2E*

Original Survey First Meridian Ohio

Original Survey Notes volume 8 page(s) 360

Corner Type: Township Section Quarter Section X

Corner Location N 1/4 SEC. 34

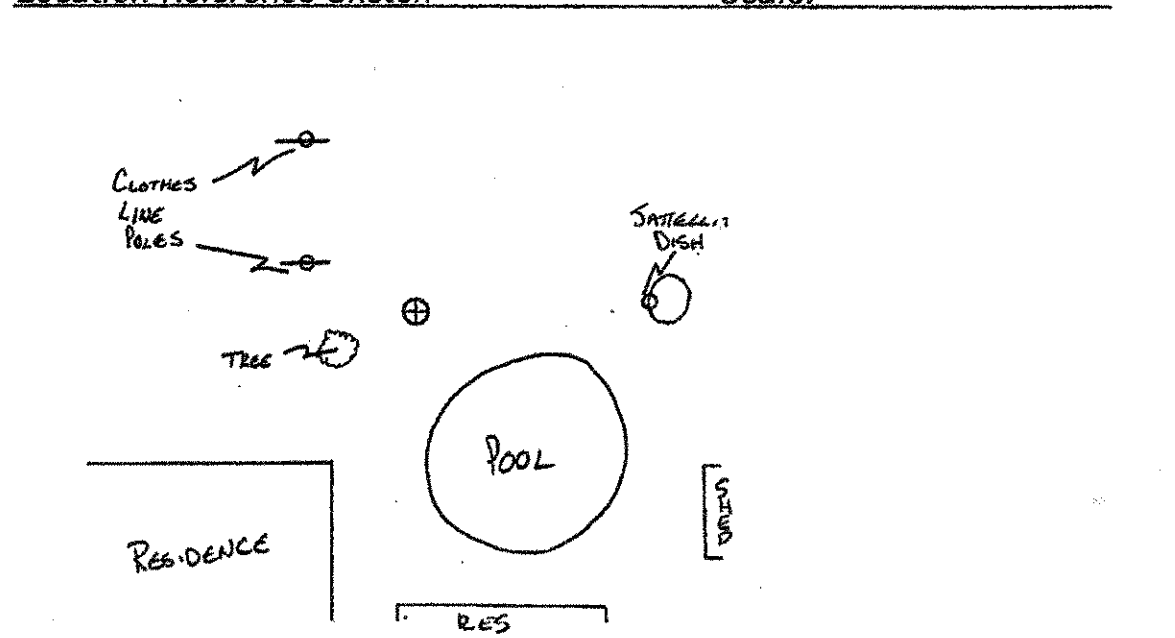
X Corner found as described in C.E. Notes

Description of Monument Found IRON PIPE

Corner Reset, see notes on reverse

Other, see notes on reverse

Location Reference Sketch Scale:



* INCORRECT TOWNSHIP, ACTUAL 3N R1E

20095

CORNER RECOVERY RECORD By Linn Date 6-12-2002

State OH County PAULDING Congressional Township 3N R1E

Original Survey First Meridian N. of Baseline

Original Survey Notes volume 8 page(s) 61

Corner Type: Township Section X Quarter Section

Corner Location S 1/4 SEC. 34

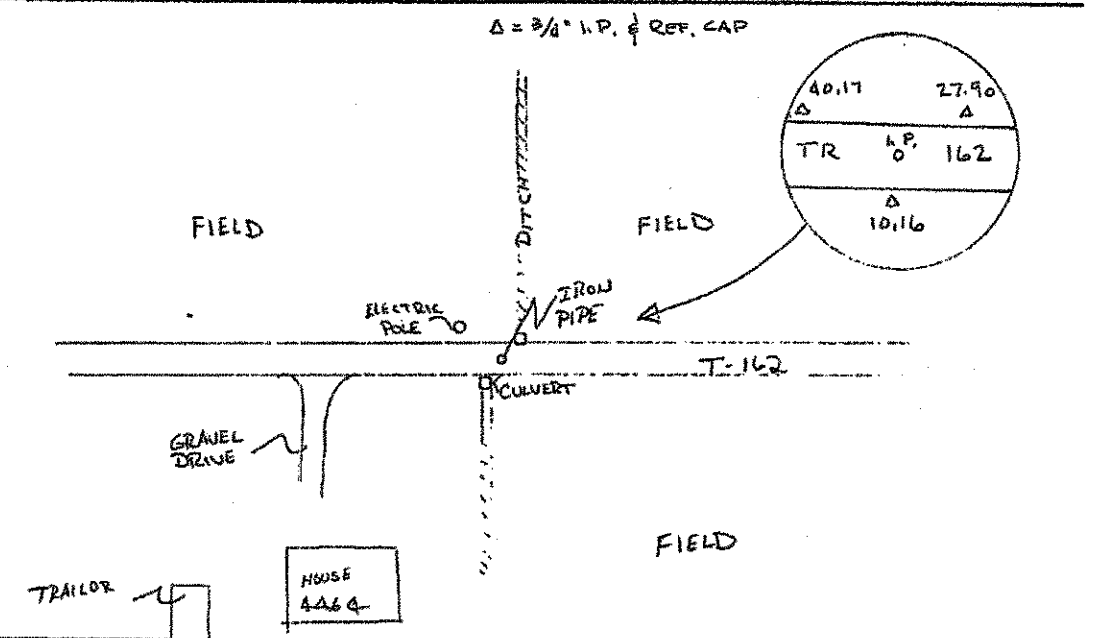
X Corner found as described in C.E. Notes

Description of Monument Found IRON PIPE

Corner Reset, see notes on reverse

Other, see notes on reverse

Location Reference Sketch Scale:



PID NO. 18904

PAULDING COUNTY CORNER RECOVERY RECORDS

PAU/DEF-24-0.00/0.00

52S/52

20102

CORNER RECOVERY RECORD By LINN Date 10-30-02

State OH County PAULDING Congressional Township T3N R1E

Original Survey FIRST MERIDIAN OHIO

Original Survey Notes volume 8 page(s) 85

Corner Type: Township ___ Section ___ Quarter Section X

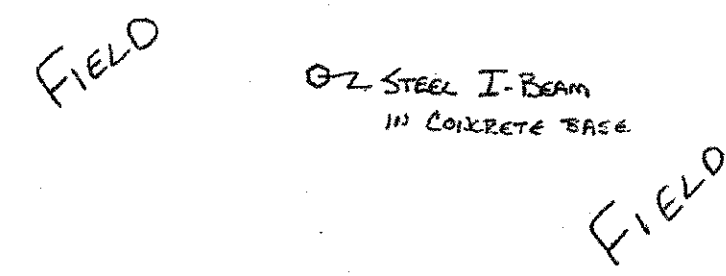
Corner Location N 1/4 SEC 32

Corner found as described in C.E. NOTES
Description of Monument Found STEEL BEAM (RAIL ROAD LINE)

Corner Reset, see notes on reverse

Other, see notes on reverse

Location Reference Sketch Scale: _____



20103

CORNER RECOVERY RECORD By LINN Date 10-29-02

State OH County PAULDING Congressional Township 3N R1E

Original Survey FIRST MERIDIAN OHIO

Original Survey Notes volume 8 page(s) 62

Corner Type: Township ___ Section ___ Quarter Section X

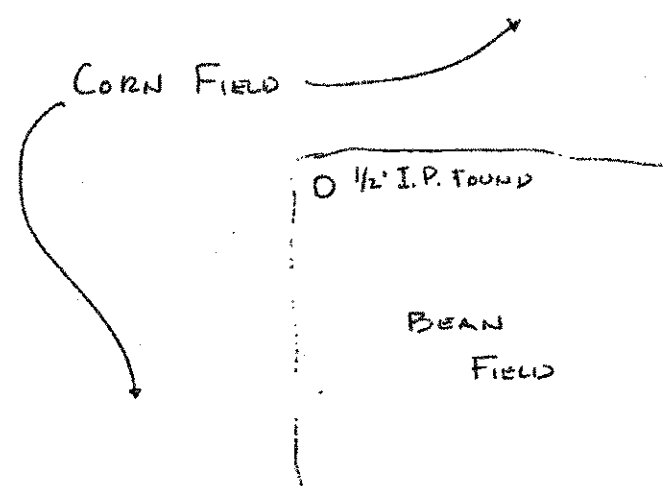
Corner Location S 1/4 SEC 32

Corner found as described in C.E. NOTES
Description of Monument Found IRON PIN

Corner Reset, see notes on reverse

Other, see notes on reverse

Location Reference Sketch Scale: _____



7

CORNER RECOVERY RECORD By CANTER Date 7-14-04

State OH County PAULDING Congressional Township T3N R1E

Original Survey _____

Original Survey Notes volume ___ page(s) _____

Corner Type: Township ___ Section ___ Quarter Section X

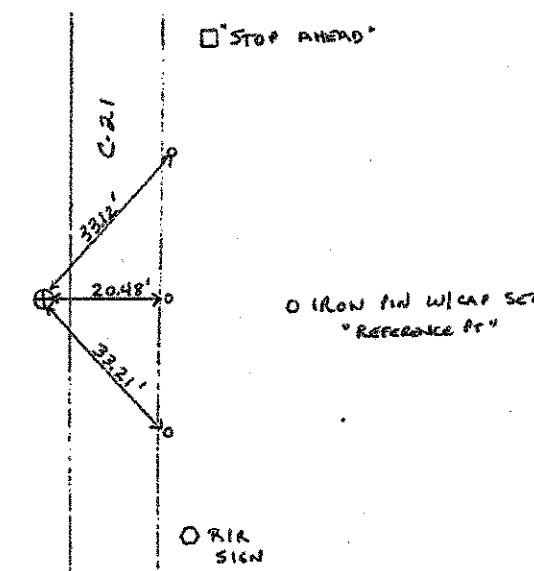
Corner Location EAST 1/4 SEC 32

Corner found as described in _____
Description of Monument Found IRON PIPE FOUND 3' WEST OF EOL

Corner Reset, see notes on reverse

Other, see notes on reverse

Location Reference Sketch Scale: _____



CORNER RECOVERY RECORD By CANTER Date 07-27-04

State OH County PAULDING Congressional Township T3N R1E

Original Survey _____

Original Survey Notes volume ___ page(s) _____

Corner Type: Township ___ Section ___ Quarter Section ___

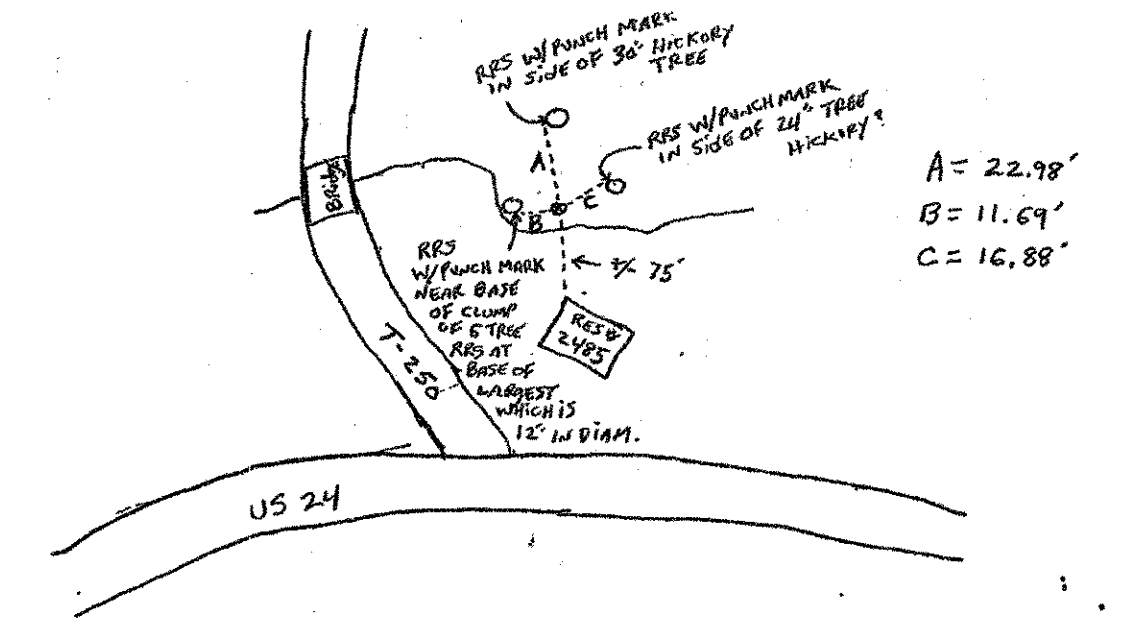
Corner Location CENTER SEC 32

Corner found as described in STONE FOUND, MARKED BY METAL POST
Description of Monument Found 1/2" x 3" FROM TOP OF NORTH CREEK BANK AND 1/2" x 10" NORTH OF E CREEK

Corner Reset, see notes on reverse

Other, see notes on reverse

Location Reference Sketch Scale: _____



20104

CORNER RECOVERY RECORD By LINN Date 10-07-02

State OH County PAULDING Congressional Township 2N R1E

Original Survey FIRST MERIDIAN OHIO

Original Survey Notes volume 8 page(s) 52

Corner Type: Township ___ Section X Quarter Section ___

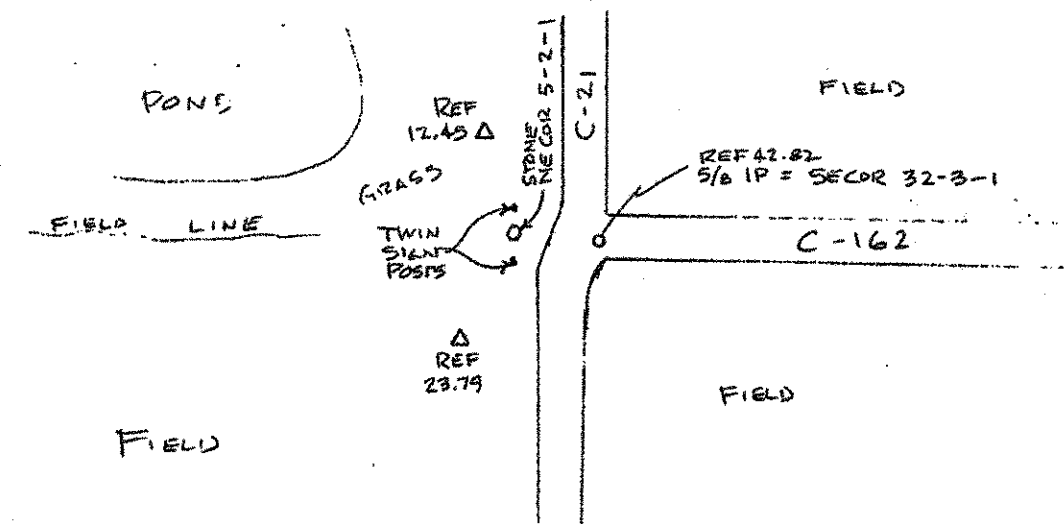
Corner Location NE COR. SEC 5

Corner found as described in C.E. NOTES
Description of Monument Found STONE

Corner Reset, see notes on reverse

Other, see notes on reverse

Location Reference Sketch Scale: _____



20325

CORNER RECOVERY RECORD By LINN Date 10-09-02

State OH County PAULDING Congressional Township 2N R1E

Original Survey FIRST MERIDIAN OHIO

Original Survey Notes volume 8 page(s) 56

Corner Type: Township ___ Section ___ Quarter Section X

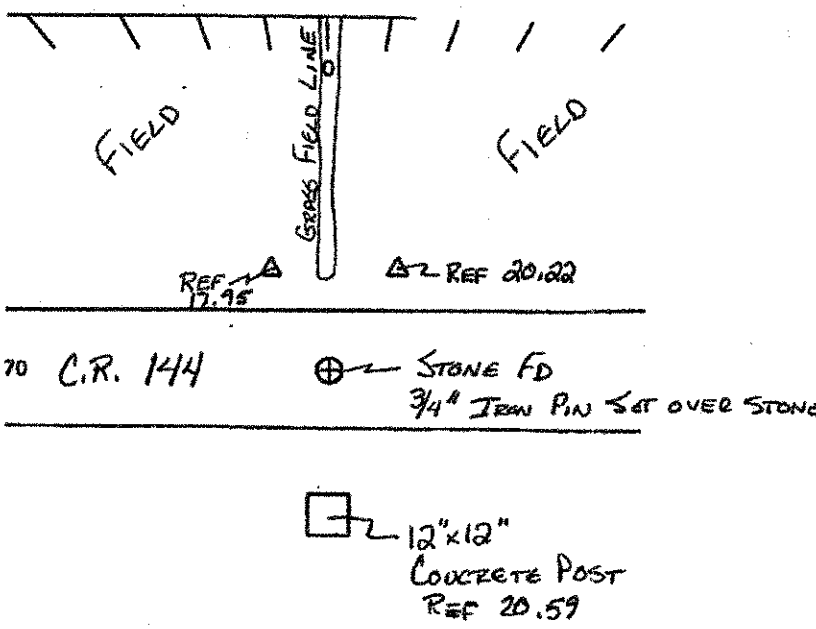
Corner Location S 1/4 SEC 5

Corner found as described in C.E. NOTES
Description of Monument Found STONE, SET 3/4" IP AT SLANT OVER STONE

Corner Reset, see notes on reverse

Other, see notes on reverse

Location Reference Sketch Scale: _____



20335

CORNER RECOVERY RECORD By LINN Date 10-30-02

State OH County PAULDING Congressional Township T3N R1E

Original Survey FIRST MERIDIAN OHIO

Original Survey Notes volume 8 page(s) 36

Corner Type: Township ___ Section ___ Quarter Section X


Corner Location N 1/4 SEC 5

Corner found as described in _____
Description of Monument Found _____

Corner Reset, see notes on reverse

Other, see notes on reverse

Location Reference Sketch Scale: _____



PID NO. 18904

PAULDING COUNTY CORNER RECOVERY RECORDS

PAU/DEF-24-0.00/0.00

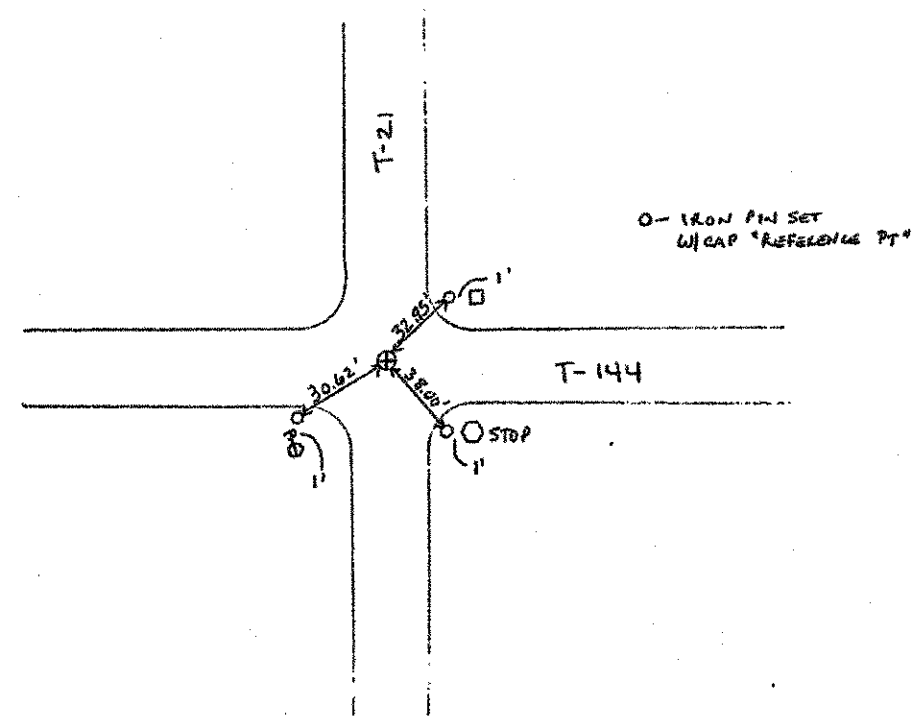
52U/52

CORNER RECOVERY RECORD By KAUTER Date 7-14-07
 State OH County PAULDING Congressional Township T2N.R1E
 Original Survey _____
 Original Survey Notes volume _____ page(s) _____
 Corner Type: Township _____ Section X Quarter Section _____
 Corner Location SE COR. SEC 5
 Corner found as described in _____
 Description of Monument Found IRON PIN FOUND

 Corner Reset, see notes on reverse

 Other, see notes on reverse

Location Reference Sketch Scale: _____



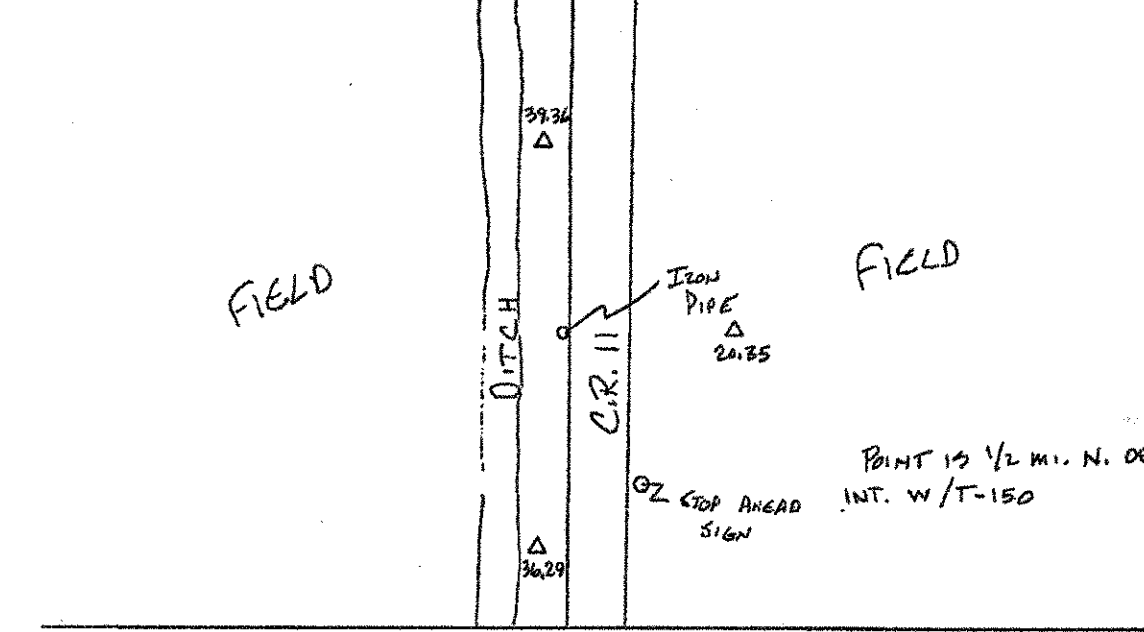
T2N-R1E PAU. COUNTY SEC. 5 CENTER CALCULATED

20105
 CORNER RECOVERY RECORD By LINN Date 4-5-2002
 State OHIO County PAULDING Congressional Township ZN R1E
 Original Survey FIRST MERIDIAN N. OF BASELINE
 Original Survey Notes volume 8 page(s) 36, 57
 Corner Type: Township _____ Section X Quarter Section _____
 Corner Location NW COR. SEC 5 NE COR SEC 6
 Corner found as described in C.E. NOTES
 Description of Monument Found IRON PIPE IN WEST EDGE OF PAVEMENT

 Corner Reset, see notes on reverse

 Other, see notes on reverse

Location Reference Sketch Scale: _____

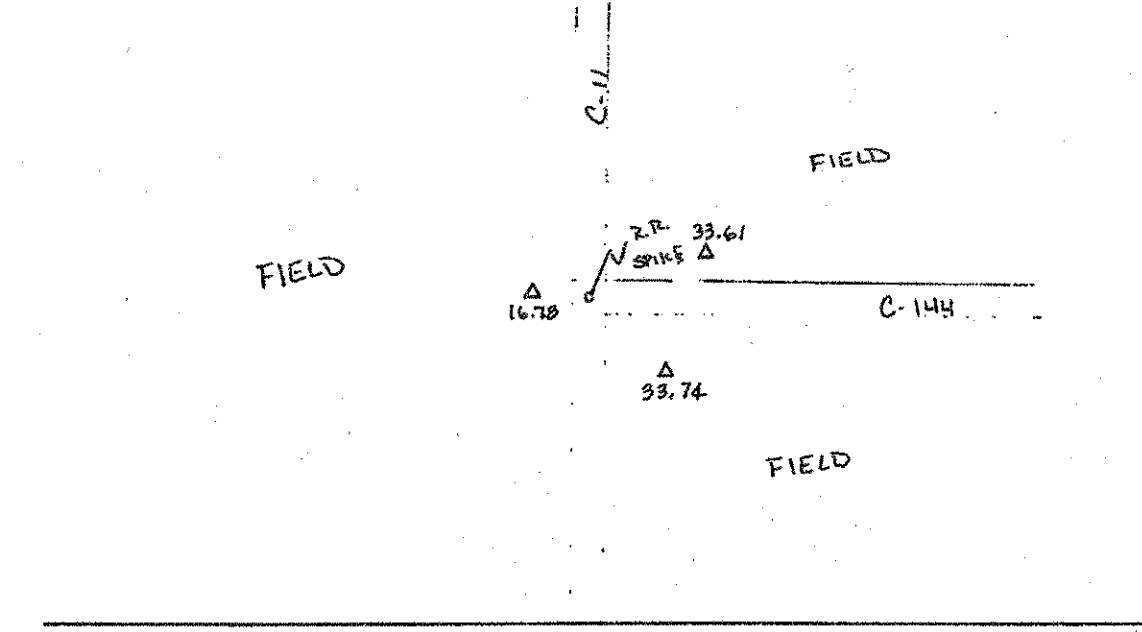


20106
 CORNER RECOVERY RECORD By LINN Date 4-5-2002
 State OHIO County PAULDING Congressional Township ZN R1E
 Original Survey FIRST MERIDIAN N. OF BASELINE
 Original Survey Notes volume 8 page(s) 56, 57
 Corner Type: Township _____ Section X Quarter Section _____
 Corner Location SW COR. SEC 5 SE COR SEC 6
 Corner found as described in C.E. NOTES
 Description of Monument Found RR SPIKE FLUSH W. P.V.M.T.

 Corner Reset, see notes on reverse

 Other, see notes on reverse

Location Reference Sketch Scale: _____

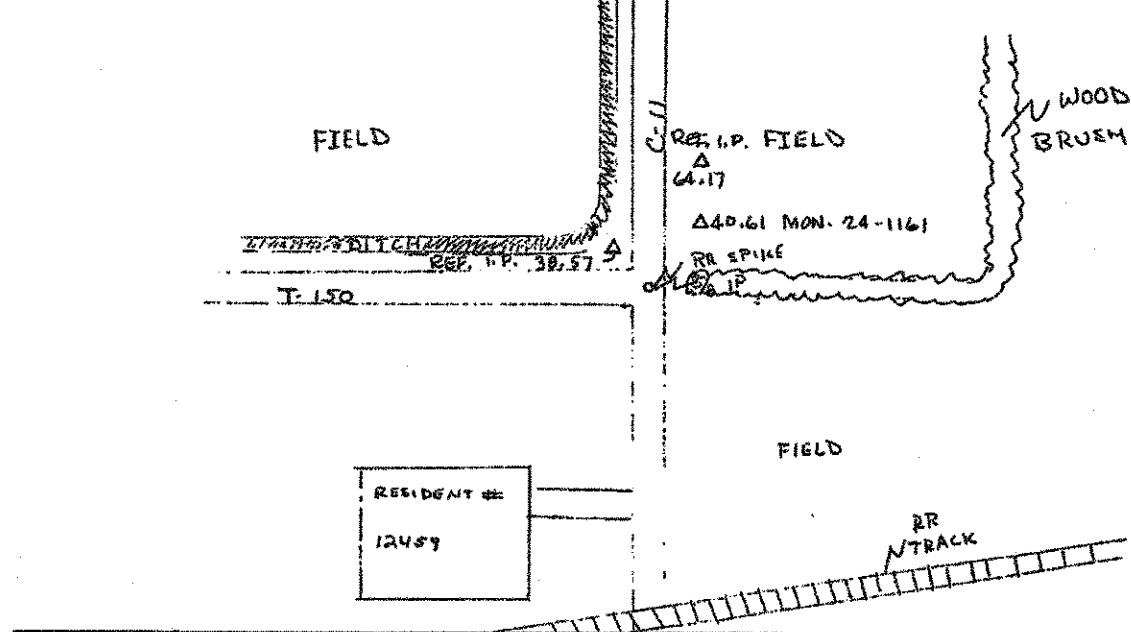


20107
 CORNER RECOVERY RECORD By LINN Date 4-5-2002
 State OHIO County PAULDING Congressional Township ZN R1E
 Original Survey FIRST MERIDIAN N. OF BASELINE
 Original Survey Notes volume 8 page(s) 57
 Corner Type: Township _____ Section _____ Quarter Section X
 Corner Location NW COR. SEC 5 E 1/4 SEC 6
 Corner found as described in C.E. NOTES
 Description of Monument Found RR SPIKE AND IRON PIN (BOTH) FLUSH W/PAVEMENT. PIN NATED AS ONE. STONE USED PIN.

 Corner Reset, see notes on reverse

 Other, see notes on reverse

Location Reference Sketch Scale: _____

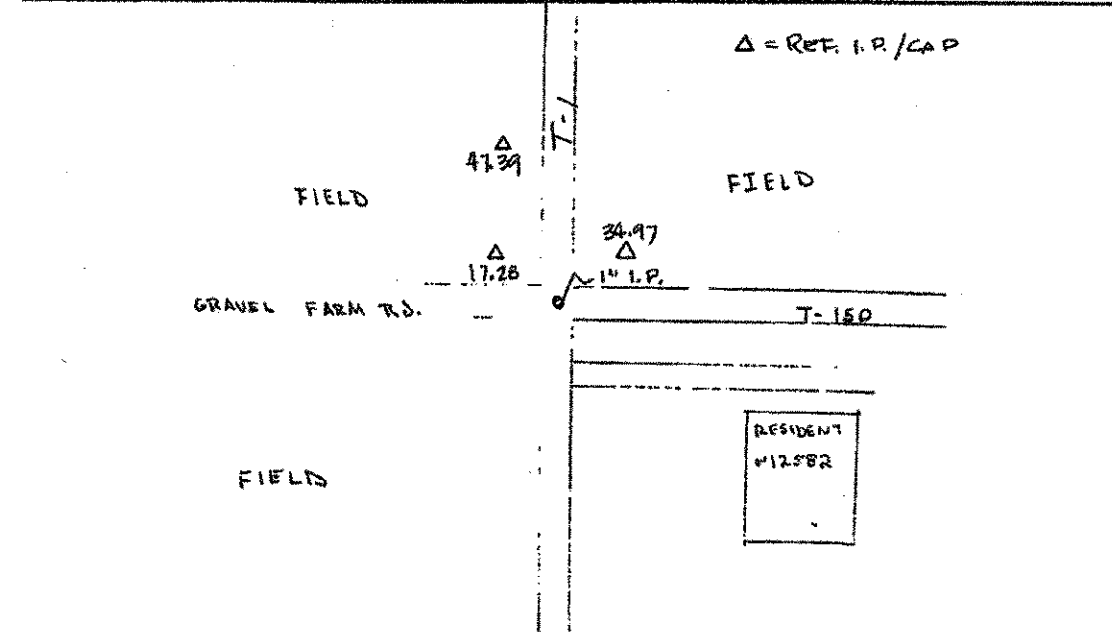


20108
 CORNER RECOVERY RECORD By LINN Date 6-6-2002
 State OHIO County PAULDING Congressional Township ZN R1E
 Original Survey FIRST MERIDIAN N. OF BASELINE
 Original Survey Notes volume N/A page(s) N/A
 Corner Type: Township _____ Section _____ Quarter Section X
 Corner Location W 1/4 SEC 6
 Corner found as described in C.E. NOTES
 Description of Monument Found IRON PIN

 Corner Reset, see notes on reverse

 Other, see notes on reverse

Location Reference Sketch Scale: _____

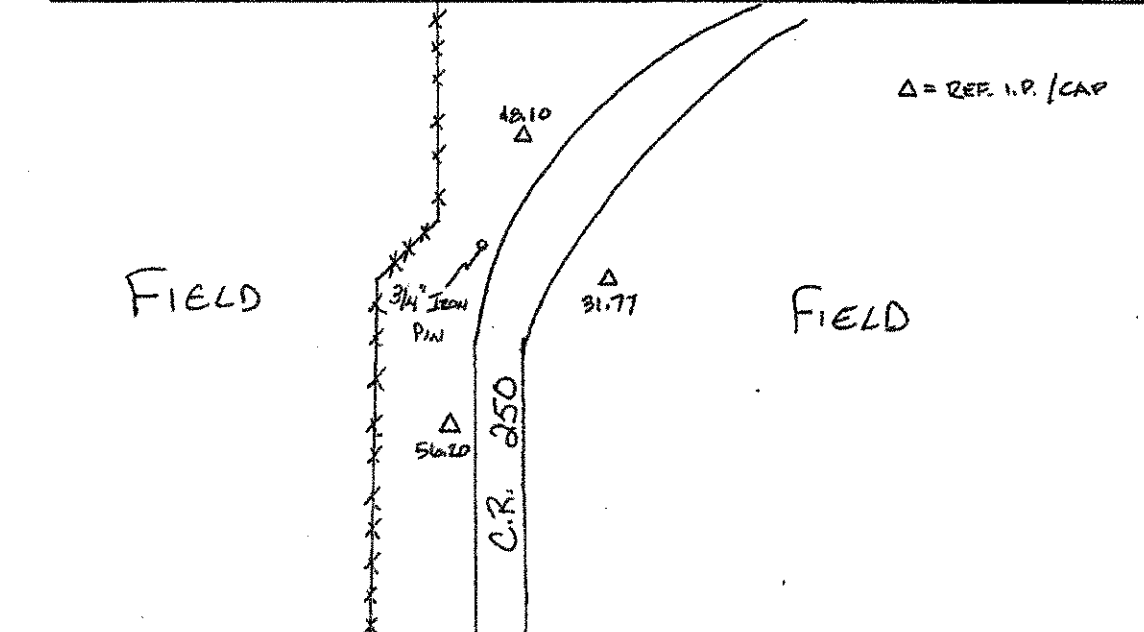


20109
 CORNER RECOVERY RECORD By LINN Date 5-15-2002
 State OHIO County PAULDING Congressional Township ZN R1E
 Original Survey FIRST MERIDIAN OHIO
 Original Survey Notes volume 8 page(s) 36
 Corner Type: Township X Section _____ Quarter Section _____
 Corner Location NW COR. SEC 6
 Corner found as described in C.E. NOTES
 Description of Monument Found IRON PIN - GREEN STEEL F.P. DRIVEN NEXT TO IT

 Corner Reset, see notes on reverse

 Other, see notes on reverse

Location Reference Sketch Scale: _____

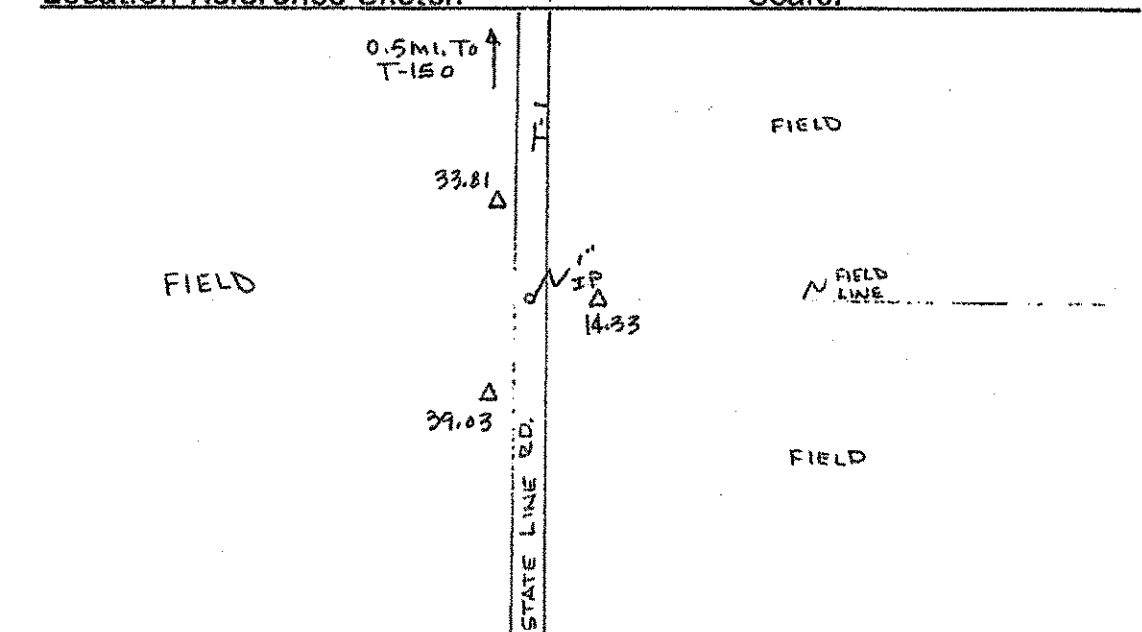


20110
 CORNER RECOVERY RECORD By LINN Date 5-15-2002
 State OHIO County PAULDING Congressional Township ZN R1E
 Original Survey FIRST MERIDIAN N. OF BASELINE
 Original Survey Notes volume 8 page(s) 57
 Corner Type: Township _____ Section A Quarter Section _____
 Corner Location SW COR. SEC 6
 Corner found as described in C.E. NOTES
 Description of Monument Found IRON PIN IN 0.3' SQUARE CUT IN PAVEMENT

 Corner Reset, see notes on reverse

 Other, see notes on reverse

Location Reference Sketch Scale: _____

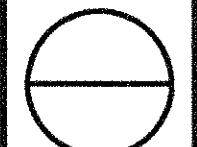


PID NO.
18904

PAULDING COUNTY
CORNER RECOVERY RECORDS

PAU/DEF-24-0.00/0.00

52V/52



20201

CORNER RECOVERY RECORD By LINN Date 10-2-02

State OH County PAULDING Congressional Township 2 N R 1 E

Original Survey FIRST MERIDIAN OHIO

Original Survey Notes volume 8 page(s) 36

Corner Type: Township Section Quarter Section X

Corner Location N 1/4 SEC. 6

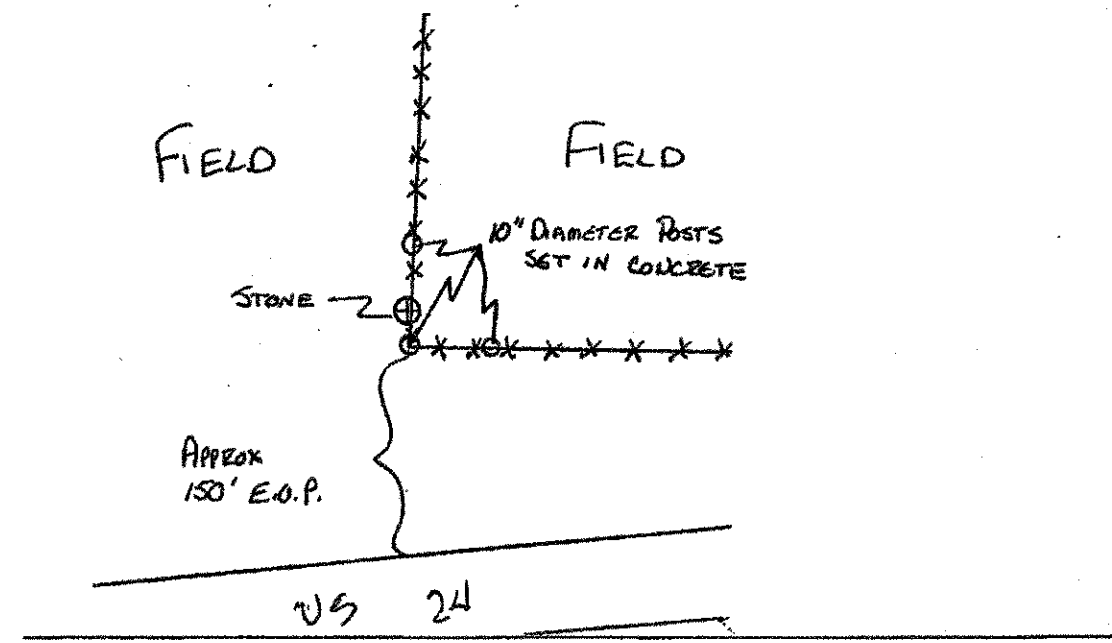
X Corner found as described in C.E. NOTES

Description of Monument Found STONE

Corner Reset, see notes on reverse

Other, see notes on reverse

Location Reference Sketch Scale:



20202

CORNER RECOVERY RECORD By LINN Date 10-2-02

State OH County PAULDING Congressional Township 2 N R 1 E

Original Survey FIRST MERIDIAN OHIO

Original Survey Notes volume 8 page(s) 57

Corner Type: Township Section Quarter Section X

Corner Location S 1/4 SEC. 6

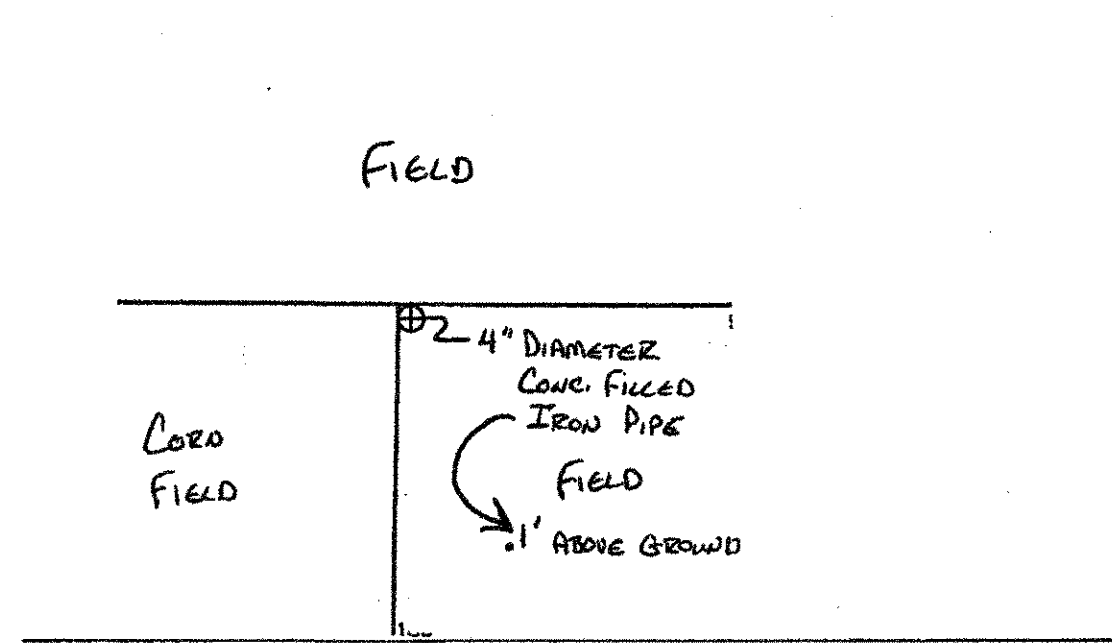
X Corner found as described in C.E. NOTES

Description of Monument Found 4" DIAMETER CONCRETE FILLED IRON PIPE

Corner Reset, see notes on reverse

Other, see notes on reverse

Location Reference Sketch Scale:



CORNER RECOVERY RECORD By CANTER Date 07-22-04

State OH County PAULDING Congressional Township 2 N R 1 E

Original Survey

Original Survey Notes volume page(s)

Corner Type: Township Section Quarter Section

Corner Location CENTER SEC. 6

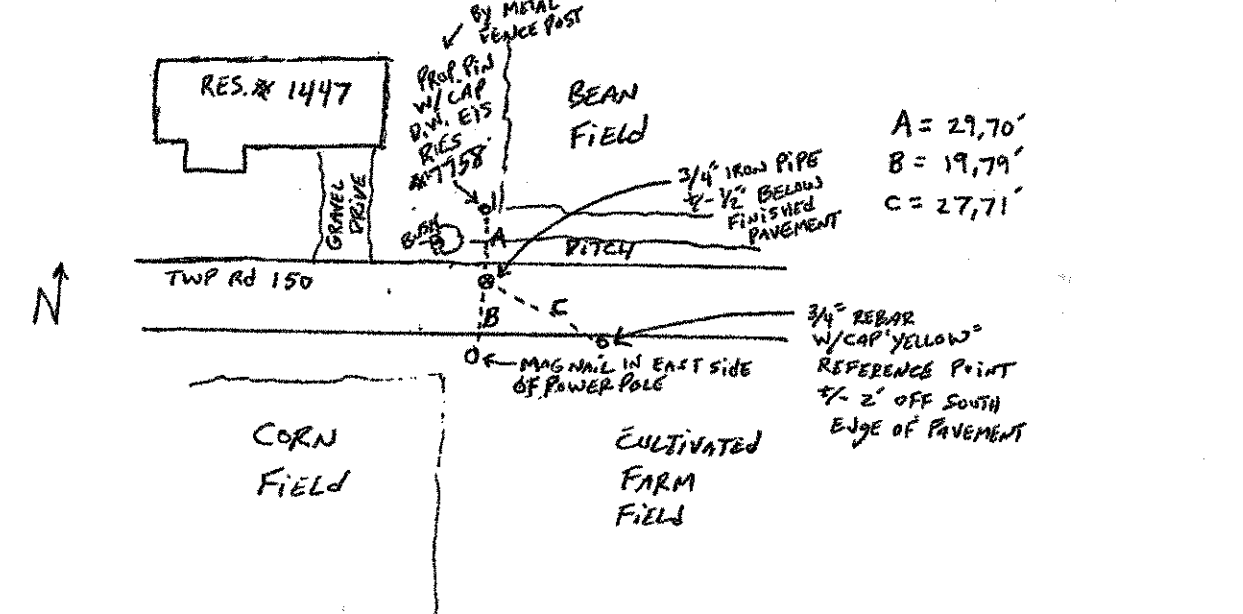
X Corner found as described in 3/4" IRON PIPE FOUND IN N SIDE OF TWP RD 150

Description of Monument Found

Corner Reset, see notes on reverse

Other, see notes on reverse

Location Reference Sketch Scale:



CORNER RECOVERY RECORD By CANTER Date 09-22-04

State OH County PAULDING Congressional Township 2 N R 1 E

Original Survey

Original Survey Notes volume page(s)

Corner Type: Township Section Quarter Section

Corner Location SW SEC. 18

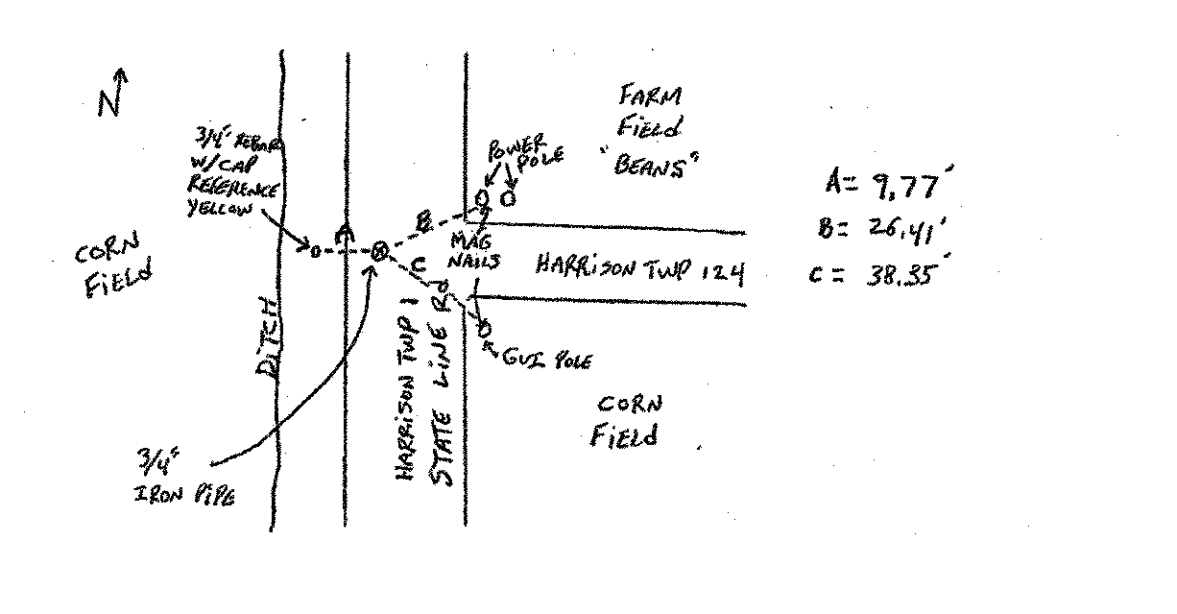
X Corner found as described in 3/4" IRON PIPE FOUND IN WEST END

Description of Monument Found OF TWP RD 1 STATE LINE ROAD

Corner Reset, see notes on reverse

Other, see notes on reverse

Location Reference Sketch Scale:



CORNER RECOVERY RECORD By CANTER Date 7-13-04

State OH County PAULDING Congressional Township 2 N R 1 E

Original Survey

Original Survey Notes volume page(s)

Corner Type: Township Section X Quarter Section

Corner Location SW CORNER SEC 7

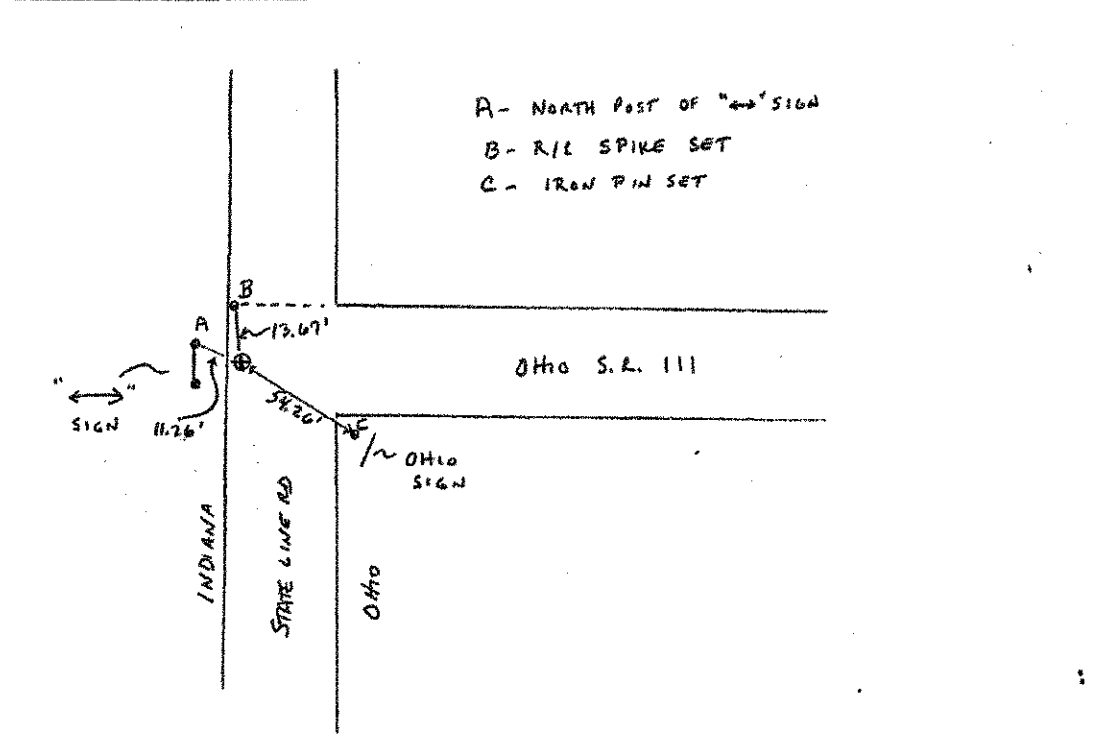
X Corner found as described in

Description of Monument Found IRON PIPE FOUND 1.4' EAST OF EDGE OF PAVEMENT

Corner Reset, see notes on reverse

Other, see notes on reverse

Location Reference Sketch Scale:



CORNER RECOVERY RECORD By CANTER Date 7-13-04

State OH County PAULDING Congressional Township 2 N R 1 E

Original Survey

Original Survey Notes volume page(s)

Corner Type: Township Section Quarter Section X

Corner Location WEST 1/4 SEC 7

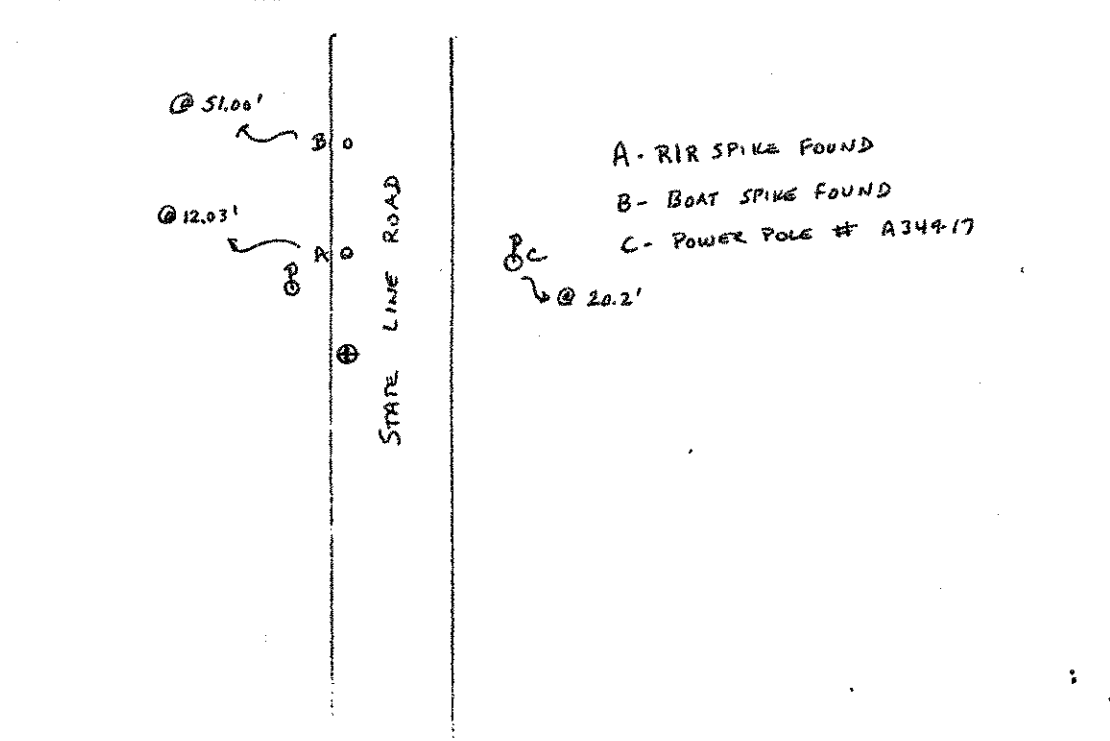
X Corner found as described in

Description of Monument Found BOAT SPIKE FOUND 1.4' EAST OF EDGE OF PAVEMENT

Corner Reset, see notes on reverse

Other, see notes on reverse

Location Reference Sketch Scale:

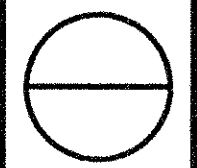


PID NO. 18904

PAULDING COUNTY CORNER RECOVERY RECORDS

PAU/DEF-24-0.00/0.00

52W/52



20208

CORNER RECOVERY RECORD By LINN Date 10-07-02

State OH County DEFIANCE Congressional Township 4N R4E

Original Survey FIRST MERIDIAN OHIO

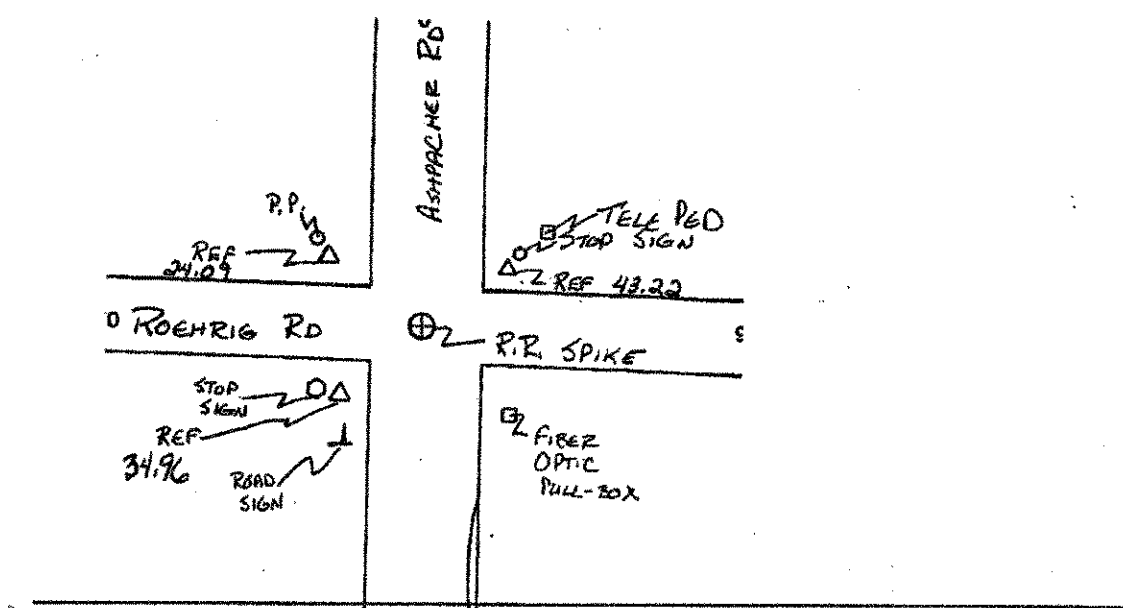
Original Survey Notes volume 9 page(s) 485

Corner Type: Township Section X Quarter Section

Corner Location NE COR. SEC. 20

Corner found as described in Description of Monument Found RAIL ROAD SPIKE IN INTERSECTION OF ROENRIG AND ASHPACHER ROADS
Corner Reset, see notes on reverse
Other, see notes on reverse

Location Reference Sketch Scale:



20212

CORNER RECOVERY RECORD By LINN Date 10-07-02

State OH County DEFIANCE Congressional Township 4N R4E

Original Survey FIRST MERIDIAN OHIO

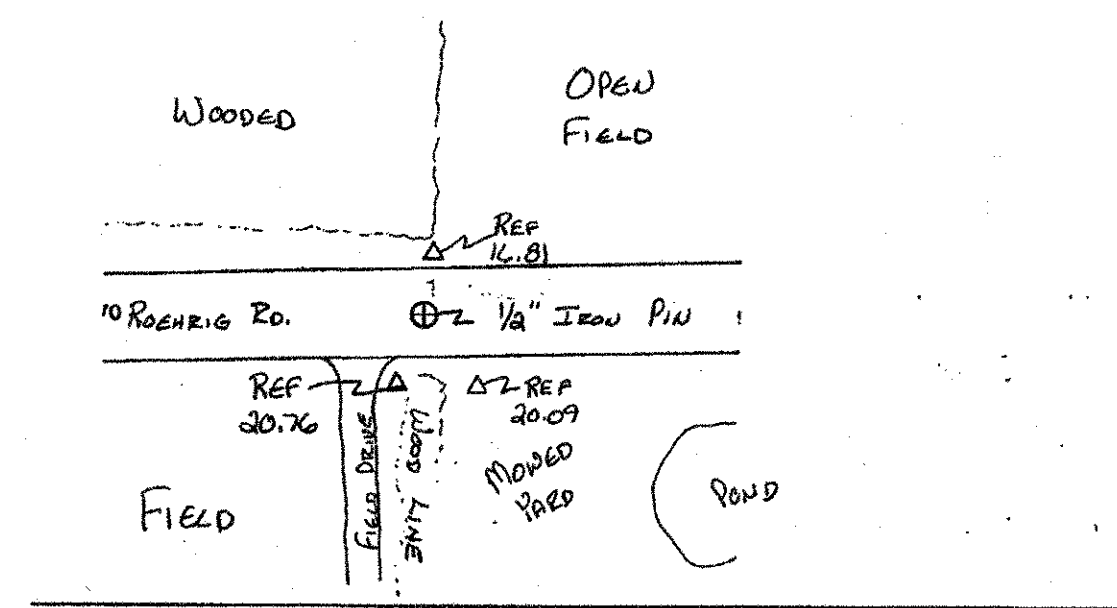
Original Survey Notes volume 9 page(s) 484

Corner Type: Township Section X Quarter Section

Corner Location NW COR. SEC. 20

Corner found as described in Description of Monument Found 1/2" IRON PIN IN ROENRIG RD.
Corner Reset, see notes on reverse
Other, see notes on reverse

Location Reference Sketch Scale:



20001

CORNER RECOVERY RECORD By LINN Date 5-15-2002

State OH County DEFIANCE Congressional Township 4N R4E

Original Survey FIRST MERIDIAN N. OF BASELINE

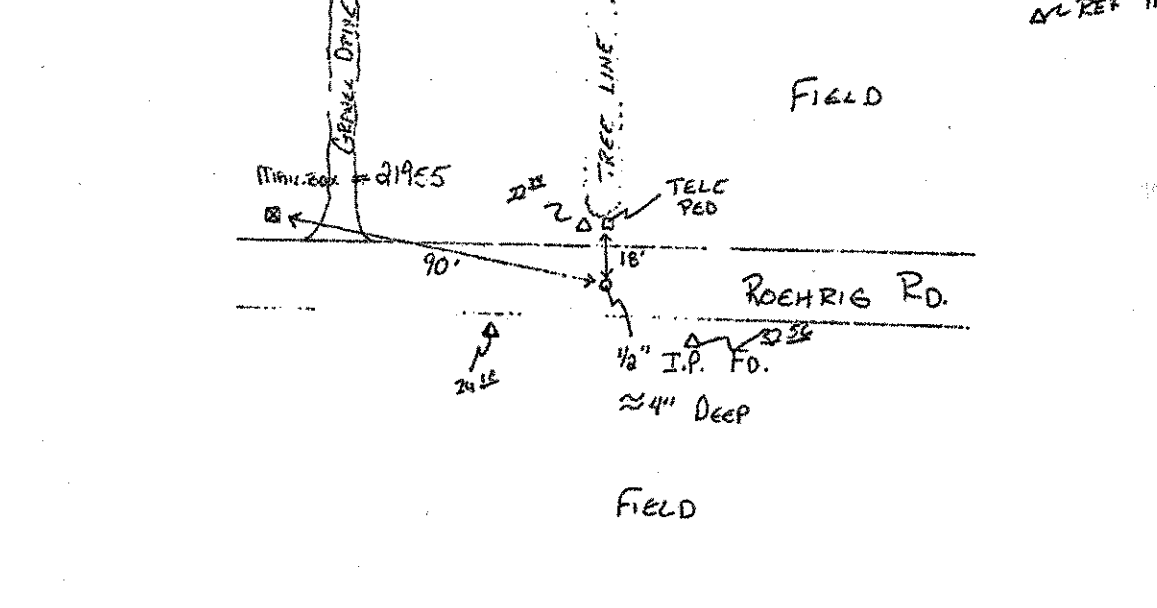
Original Survey Notes volume 9 page(s) 479

Corner Type: Township Section X Quarter Section

Corner Location NE COR. SEC. 21

Corner found as described in Description of Monument Found IRON PIN IN CUT IN PVMT.
Corner Reset, see notes on reverse
Other, see notes on reverse

Location Reference Sketch Scale:



T4N R4E
DEF. COUNTY
SEC. 21
CENTER
CALCULATED

PID NO. 18904

DEFIANCE COUNTY CORNER RECOVERY RECORDS

20002

CORNER RECOVERY RECORD By LINN Date 9-24-02

State OH County DEFIANCE Congressional Township 4N R4E

Original Survey FIRST MERIDIAN OHIO

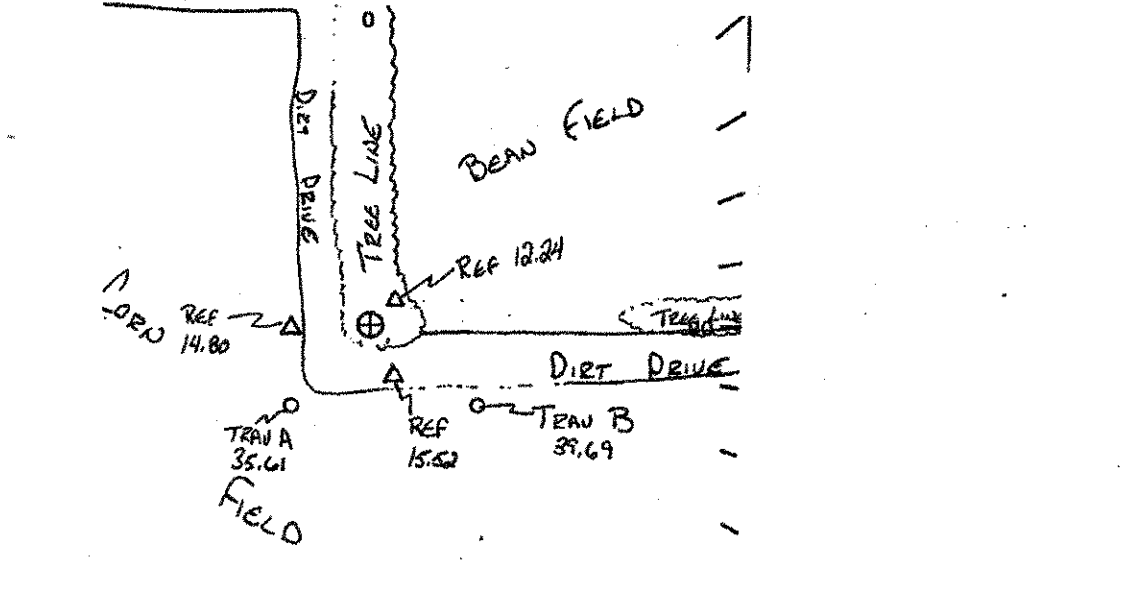
Original Survey Notes volume 9 page(s) 478

Corner Type: Township Section X Quarter Section

Corner Location NE COR. SEC. 28

Corner found as described in DEF. CO. RECOVERED Vol. 270 P. 641
Description of Monument Found WOOD ANCHOR POST
Corner Reset, see notes on reverse
Other, see notes on reverse

Location Reference Sketch Scale:



20003

CORNER RECOVERY RECORD By LINN Date 11-07-02

State OH County DEFIANCE Congressional Township 4N R4E

Original Survey FIRST MERIDIAN OHIO

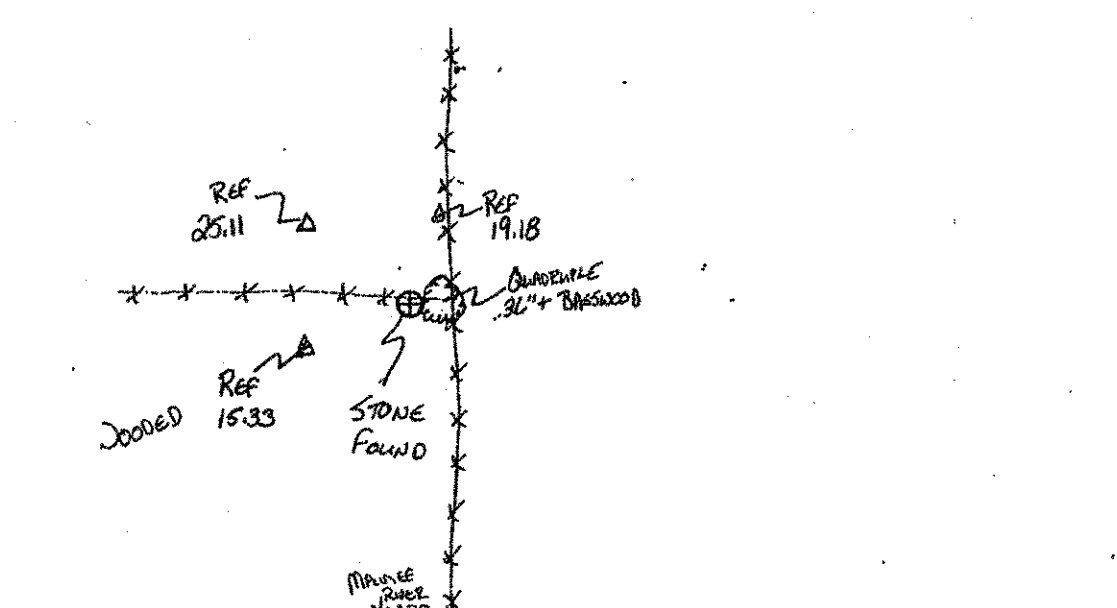
Original Survey Notes volume 9 page(s) 478

Corner Type: Township Section X Quarter Section

Corner Location N 1/4 SEC. 28

Corner found as described in DEF. CO. RECOVERED Vol. 272 P. 286
Description of Monument Found STONE
Corner Reset, see notes on reverse
Other, see notes on reverse

Location Reference Sketch Scale:



20004

CORNER RECOVERY RECORD By LINN Date 6-5-2002

State OH County DEFIANCE Congressional Township 4N R4E

Original Survey FIRST MERIDIAN N. OF BASELINE

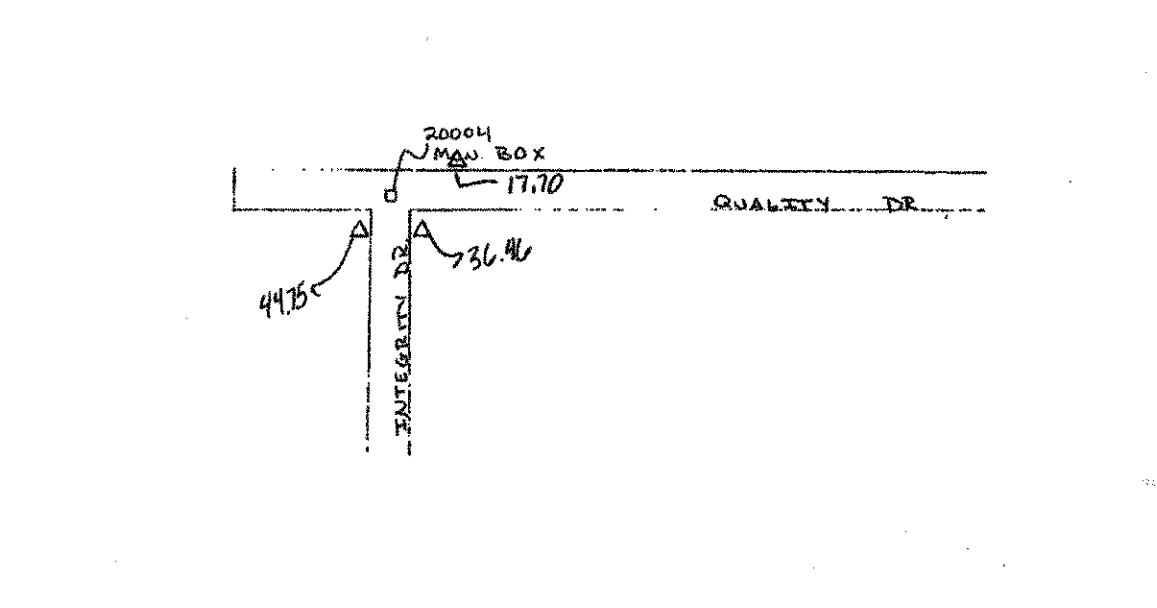
Original Survey Notes volume 9 page(s) 472

Corner Type: Township Section Quarter Section X

Corner Location E 1/4 SEC. 28

Corner found as described in C.E. NOTES
Description of Monument Found IRON PIN IN MONUMENT BOX
Corner Reset, see notes on reverse
Other, see notes on reverse

Location Reference Sketch Scale:



20005

CORNER RECOVERY RECORD By LINN Date 8-28-02

State OH County DEFIANCE Congressional Township 4N R4E

Original Survey FIRST MERIDIAN OHIO

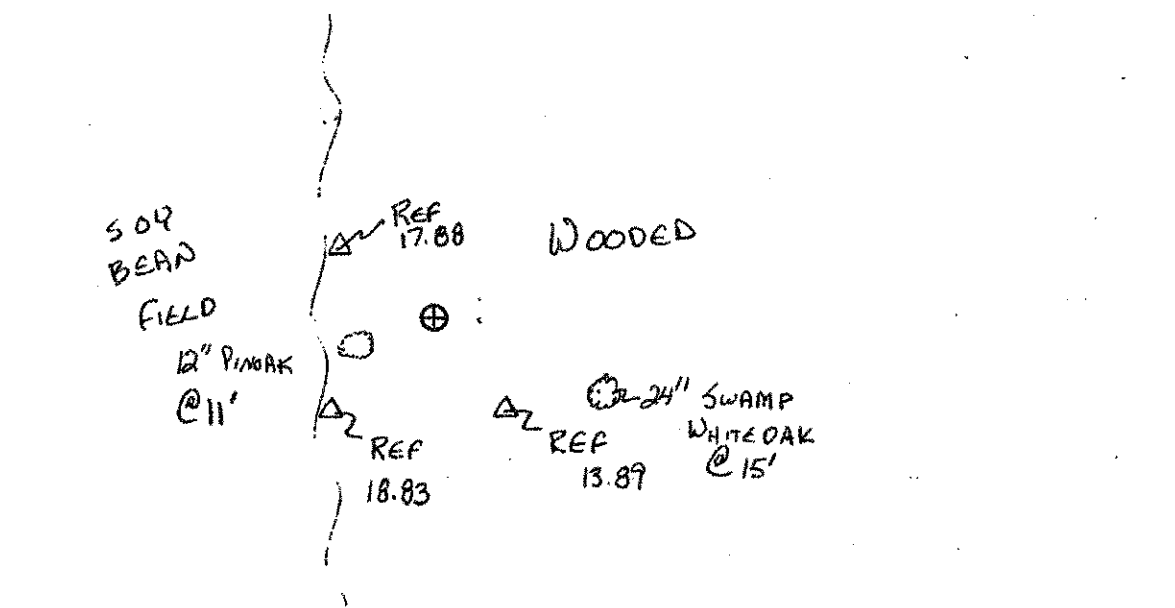
Original Survey Notes volume 9 page(s) 477

Corner Type: Township Section Quarter Section X

Corner Location S 1/4 SEC. 28

Corner found as described in Description of Monument Found 3/4" IP W/ PROGRESSIVE CAP
Corner Reset, see notes on reverse
Other, see notes on reverse

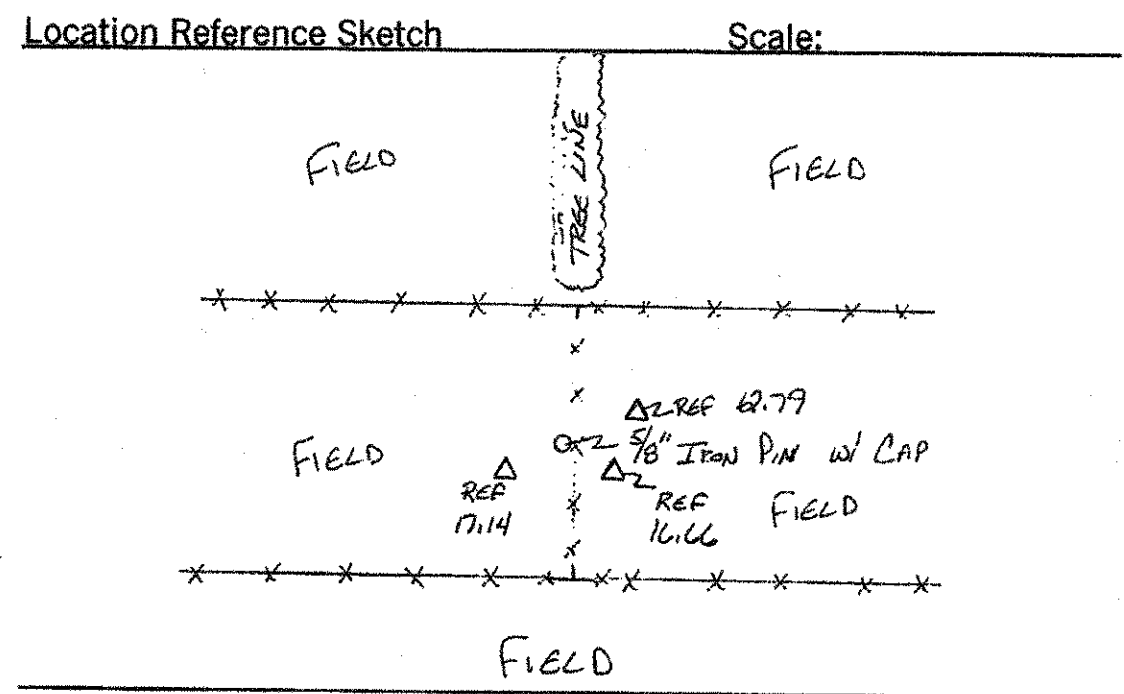
Location Reference Sketch Scale:



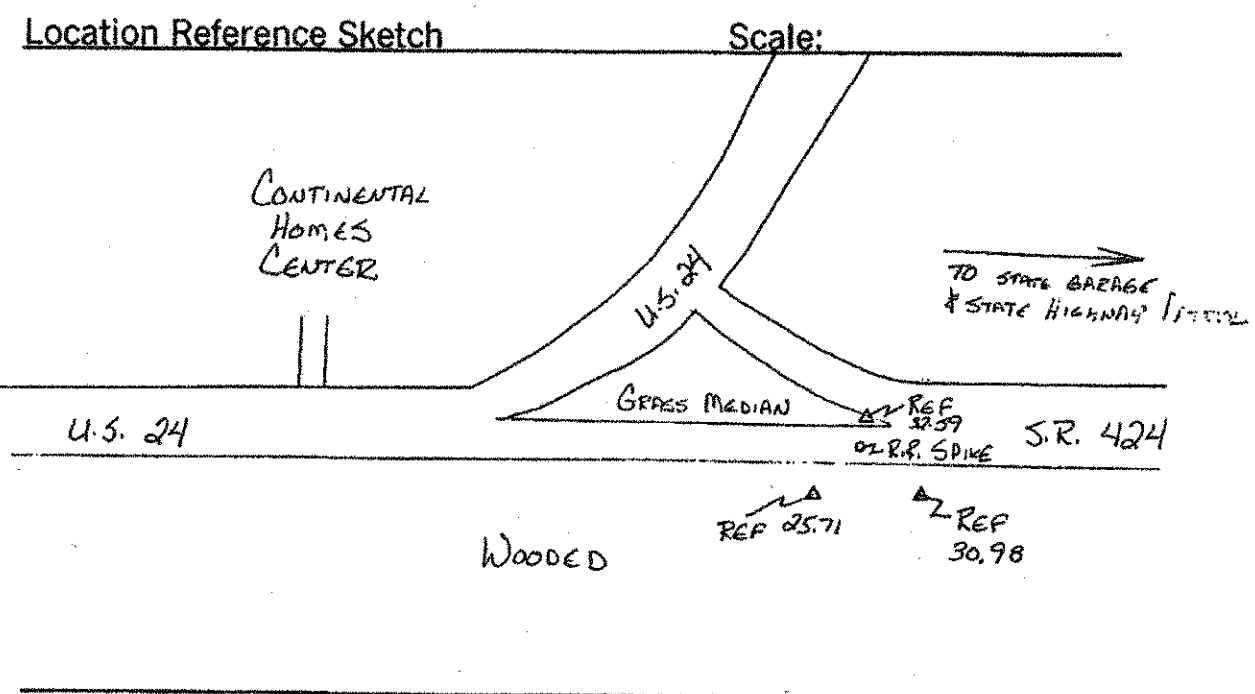
PAU/DEF-24-0.00/0.00

52X/52

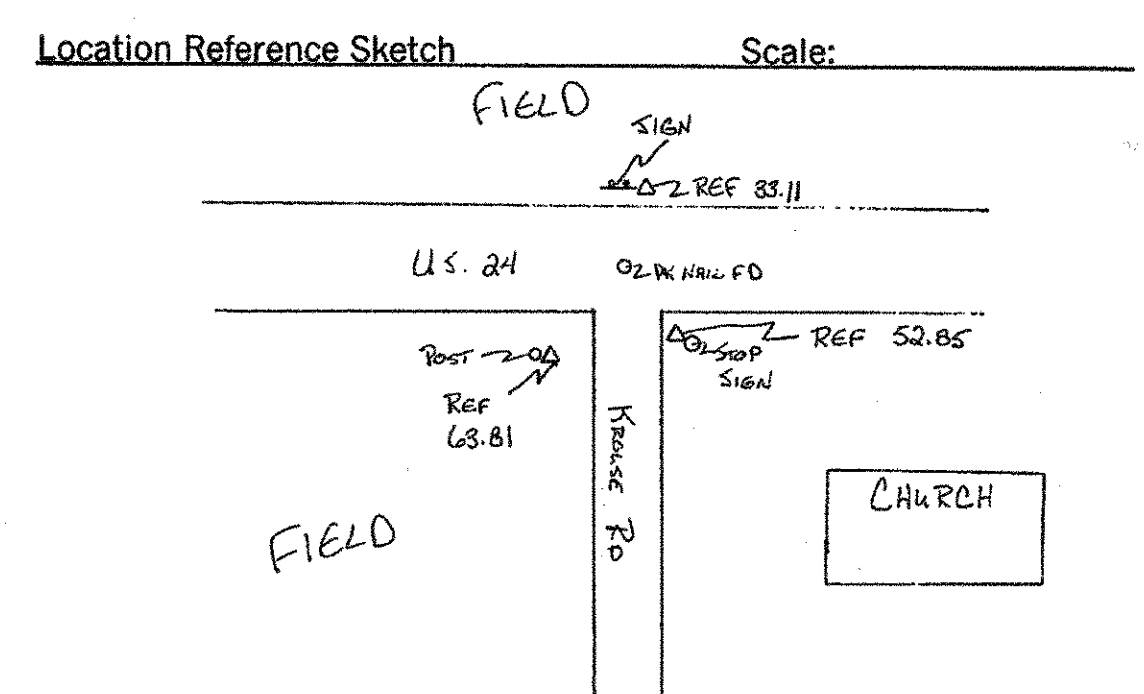
2006
 CORNER RECOVERY RECORD By LINN Date 9-25-02
 State OH County DEFIANCE Congressional Township 4N R4E
 Original Survey FIRST MERIDIAN OHIO
 Original Survey Notes volume 9 page(s) 483
 Corner Type: Township Section X Quarter Section
 Corner Location NE COR. SEC. 29
 Corner found as described in C.E. PLAT RECORDS 6-21-26
 Description of Monument Found 5/8" IRON PIN W/ CAP
REF. 5526
 Corner Reset, see notes on reverse
 Other, see notes on reverse



2007
 CORNER RECOVERY RECORD By LINN Date 9-25-02
 State OH County DEFIANCE Congressional Township 4N R4E
 Original Survey FIRST MERIDIAN OHIO
 Original Survey Notes volume 9 page(s) 417
 Corner Type: Township Section Quarter Section X
 Corner Location E 1/4 SEC. 29
 Corner found as described in _____
 Description of Monument Found _____
 Corner Reset, see notes on reverse
 Other, see notes on reverse

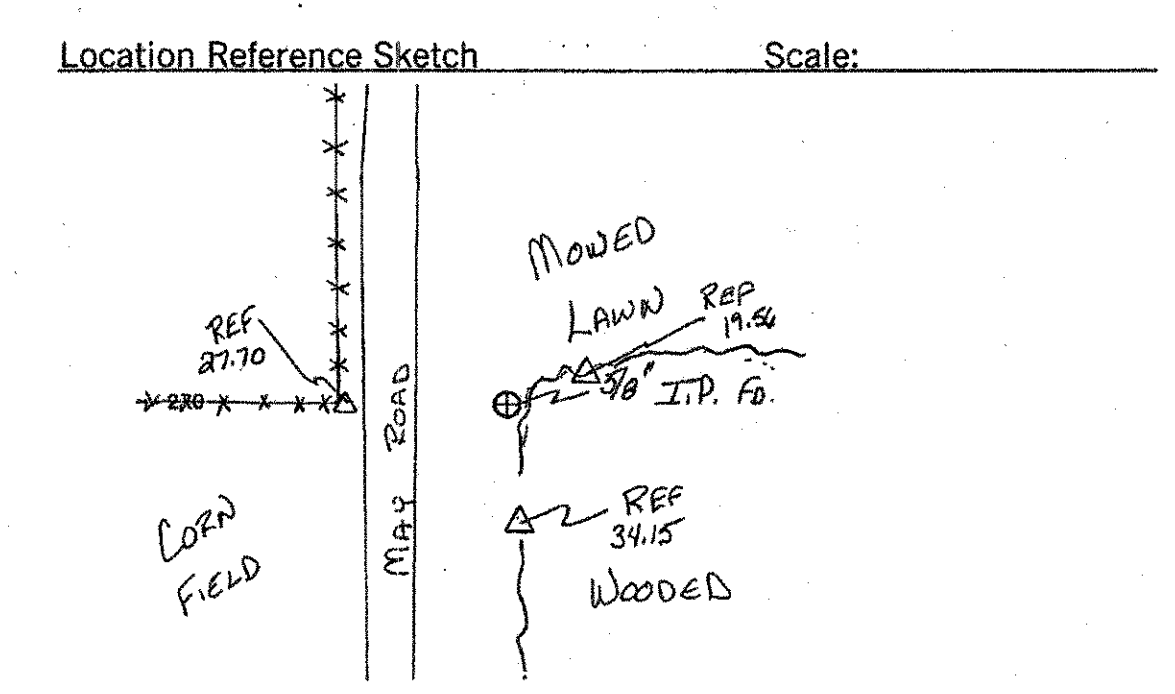


20315
 CORNER RECOVERY RECORD By LINN Date 8-03-02
 State OH County DEFIANCE Congressional Township 4N R4E
 Original Survey FIRST MERIDIAN OHIO
 Original Survey Notes volume 9 page(s) 482
 Corner Type: Township Section Quarter Section X
 Corner Location E 1/4 SEC. 30 *
 Corner found as described in _____
 Description of Monument Found PK NAIL 0.3' BELOW P.V.M.T.
 Corner Reset, see notes on reverse
 Other, see notes on reverse

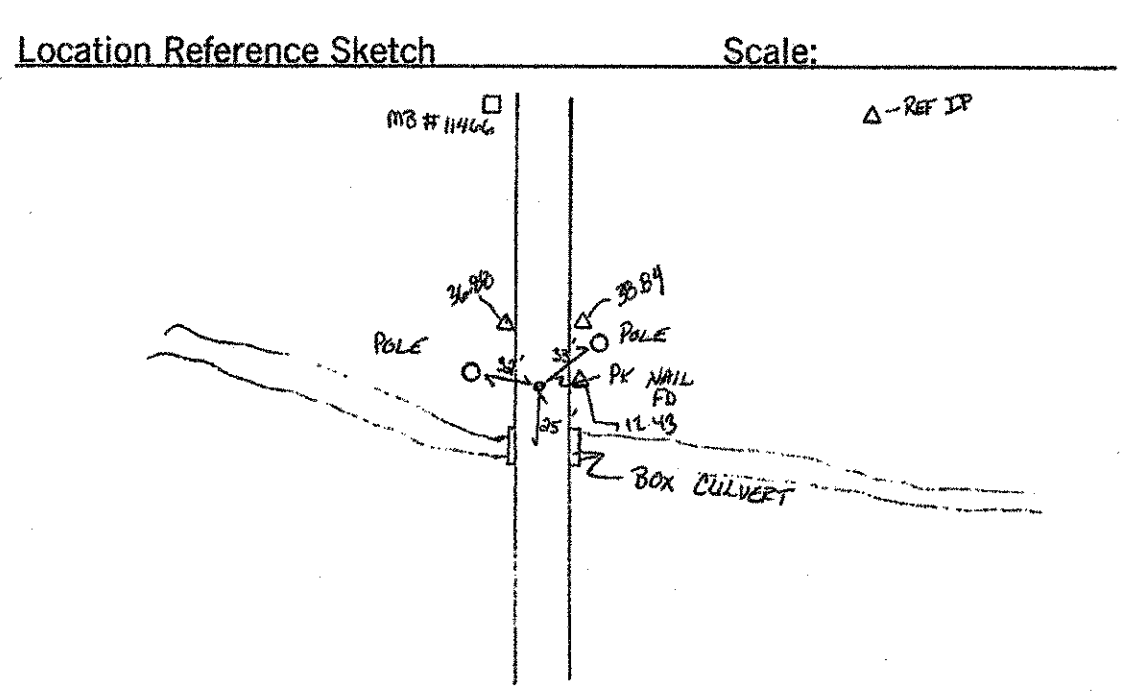


* SHOWN ON PLANS AND TABLE AS W 1/4 SEC 29

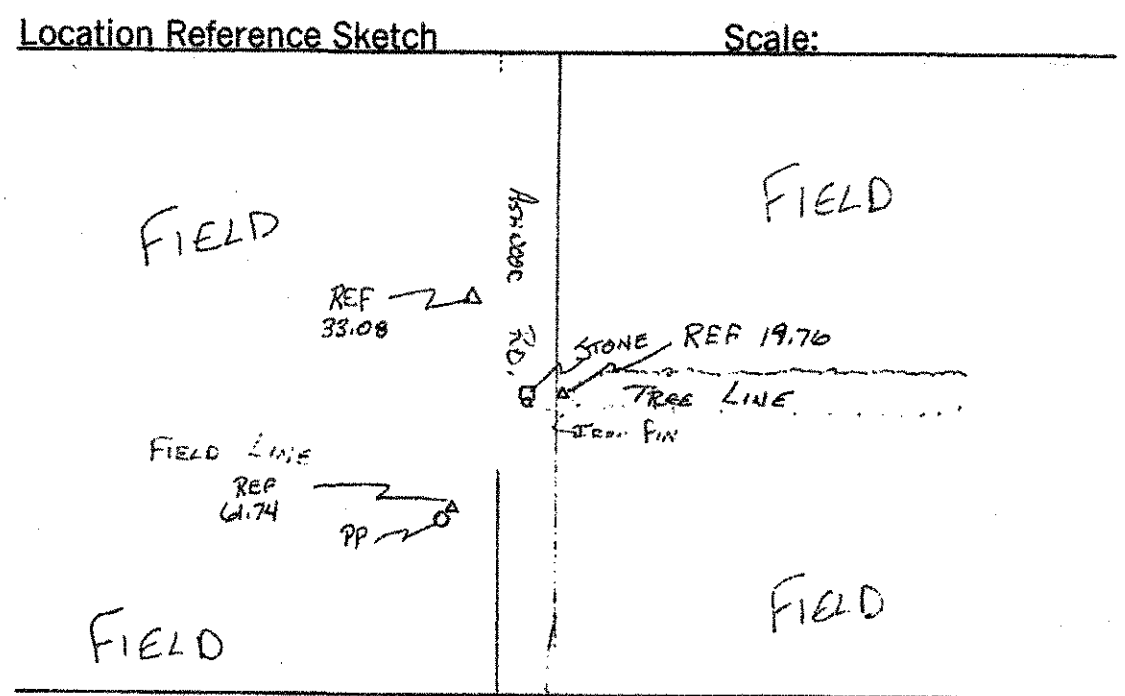
20206
 CORNER RECOVERY RECORD By LINN Date 08-27-02
 State OH County DEFIANCE Congressional Township 4N R4E
 Original Survey FIRST MERIDIAN OHIO
 Original Survey Notes volume 9 page(s) 487
 Corner Type: Township Section Quarter Section X
 Corner Location N 1/4 SEC. 29
 Corner found as described in COUNTY PLAT RECORDS
 Description of Monument Found 5/8" I.P.
 Corner Reset, see notes on reverse
 Other, see notes on reverse



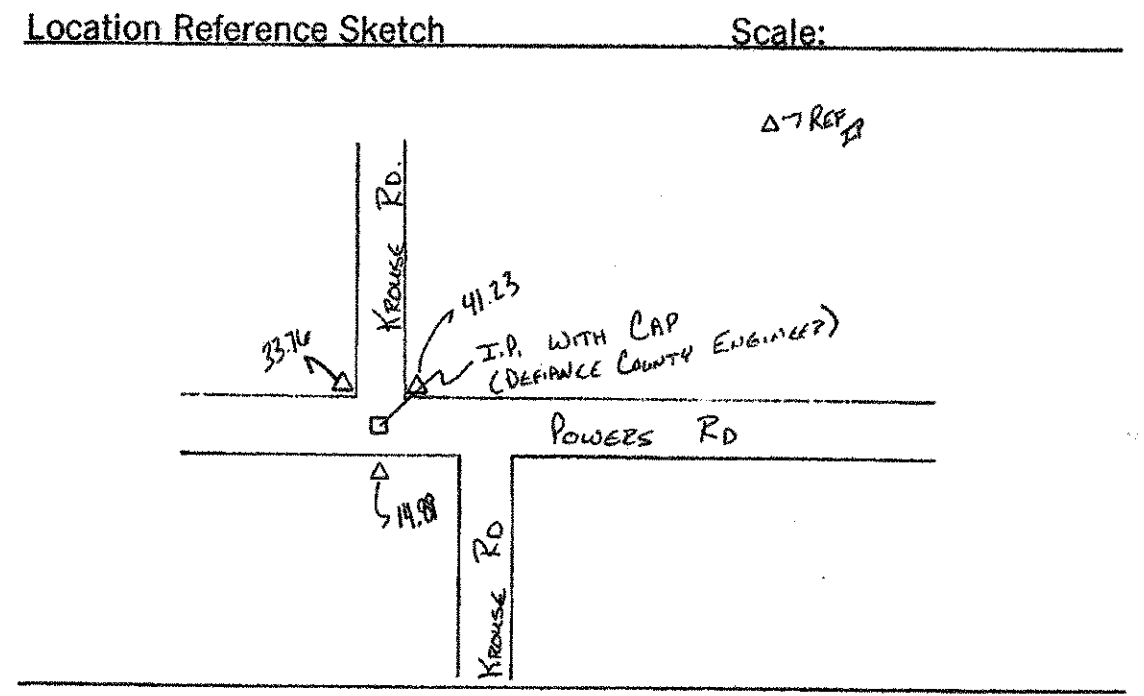
20008
 CORNER RECOVERY RECORD By LINN Date 4-4-2002
 State OH County DEFIANCE Congressional Township 4N R4E
 Original Survey FIRST MERIDIAN N. OF BASELINE
 Original Survey Notes volume 9 page(s) 482
 Corner Type: Township Section X Quarter Section
 Corner Location NE COR. SEC. 31
 Corner found as described in C.E. NOTES
 Description of Monument Found SPIKE IN 1'x1.5' PATCH LEVEL
W/ P.V.M.T.
 Corner Reset, see notes on reverse
 Other, see notes on reverse



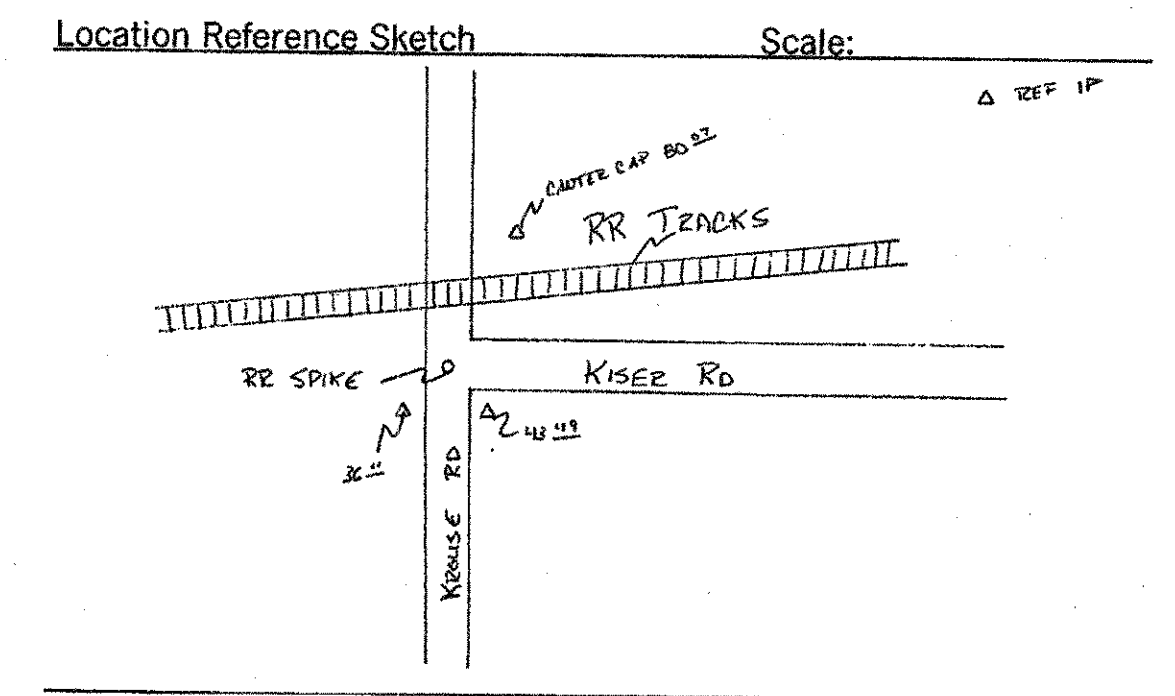
20316
 CORNER RECOVERY RECORD By LINN Date 8-04-02
 State OH County DEFIANCE Congressional Township 4N R4E
 Original Survey FIRST MERIDIAN OHIO
 Original Survey Notes volume 9 page(s) 460
 Corner Type: Township Section X Quarter Section
 Corner Location NW COR. SEC. 31
 Corner found as described in _____
 Description of Monument Found STONE 0.7' BELOW W.M.T.
W/ IRON PIN DRIVEN OVER DIAGONALLY
 Corner Reset, see notes on reverse
 Other, see notes on reverse



20009
 CORNER RECOVERY RECORD By LINN Date 6-28-2002
 State OH County DEFIANCE Congressional Township 4N R4E
 Original Survey FIRST MERIDIAN N. OF BASELINE
 Original Survey Notes volume 9 page(s) 455
 Corner Type: Township Section X Quarter Section
 Corner Location SE COR. SEC. 31
 Corner found as described in C.E. NOTES
 Description of Monument Found DEFIANCE COUNTY ENGINEER DISK
IN G.I. IN P.V.M.T.
 Corner Reset, see notes on reverse
 Other, see notes on reverse



20010
 CORNER RECOVERY RECORD By LINN Date 4-4-2002
 State OH County DEFIANCE Congressional Township 4N R4E
 Original Survey FIRST MERIDIAN N. OF BASELINE
 Original Survey Notes volume 9 page(s) 482
 Corner Type: Township Section Quarter Section X
 Corner Location E 1/4 COR. SEC. 31
 Corner found as described in C.E. NOTES
 Description of Monument Found R.R. SPIKE IN CENTER OF 15' SQUARE
PAYMENT PATCH
 Corner Reset, see notes on reverse
 Other, see notes on reverse

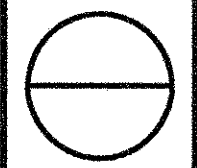


PID NO.
18904

DEFIANCE COUNTY
CORNER RECOVERY RECORD

PAU/DEF-24-0.00/0.00

52Y/52



CORNER RECOVERY RECORD By CANTER Date 07-22-04

State OH County DEFIANCE Congressional Township T4N-R4E

Original Survey _____

Original Survey Notes volume _____ page(s) _____

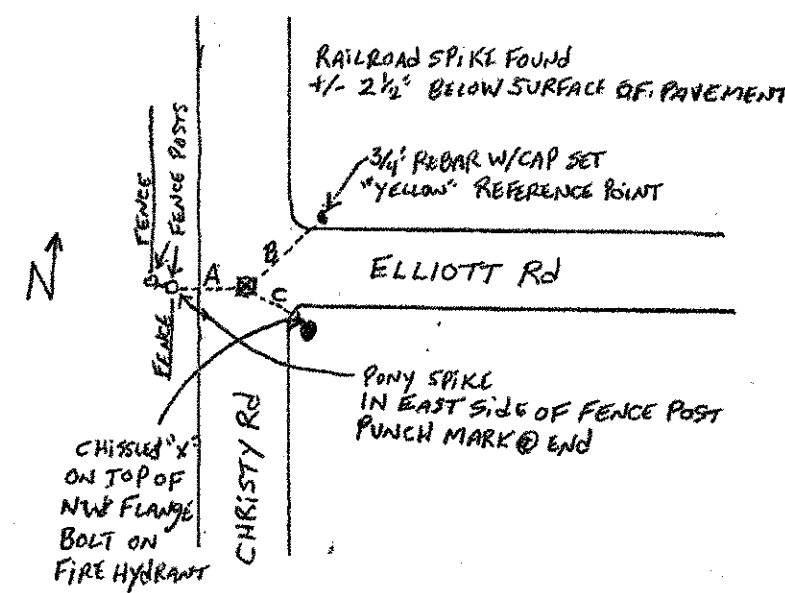
Corner Type: Township _____ Section _____ Quarter Section _____

Corner Location NE SEC. 15

Corner found as described in RAILROAD SPIKE FOUND IN S. OF
 Description of Monument Found CHRISTY ROAD 1/2 2 1/2' BELOW
SURFACE OF PAVEMENT
 Corner Reset, see notes on reverse

Other, see notes on reverse

Location Reference Sketch _____ Scale: _____



CORNER RECOVERY RECORD By CANTER Date 07-22-04

State OH County DEFIANCE Congressional Township T4N-R4E

Original Survey _____

Original Survey Notes volume _____ page(s) _____

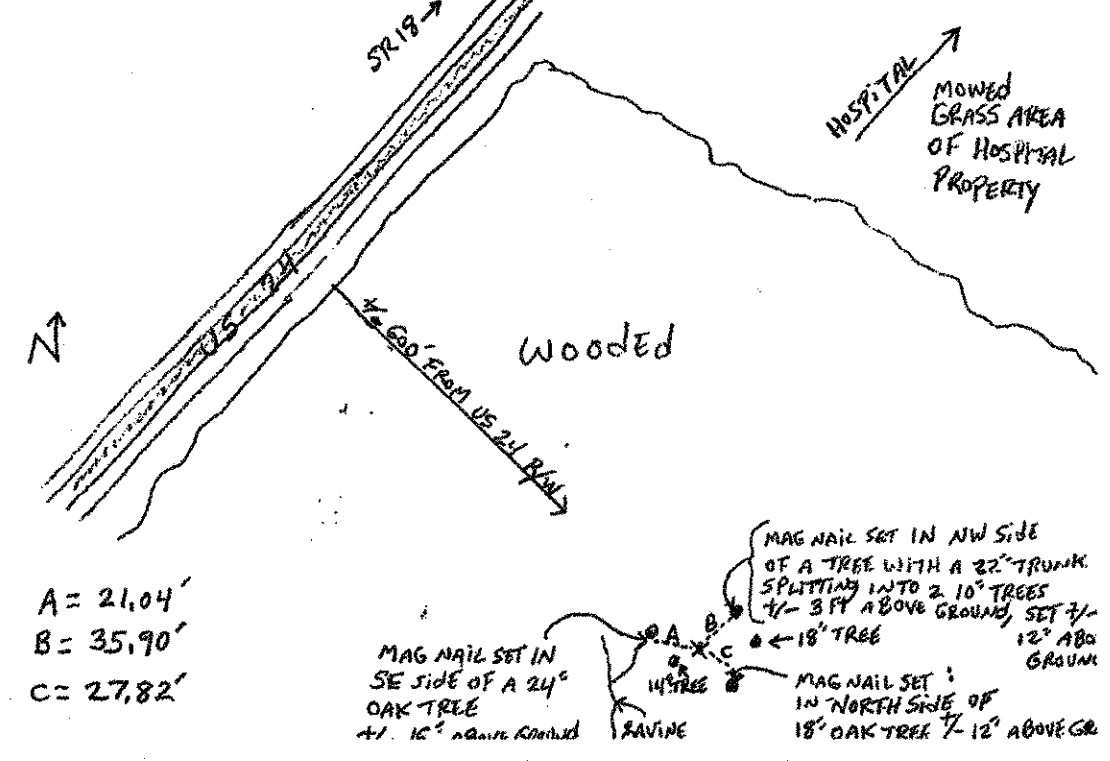
Corner Type: Township _____ Section _____ Quarter Section _____

Corner Location SE SEC. 15

Corner found as described in 5/8\"/>
 Description of Monument Found COLOR OF CAP IS PINKISH
UNABLE TO READ ANY LETTERING ON CAP
 Corner Reset, see notes on reverse

Other, see notes on reverse

Location Reference Sketch _____ Scale: _____

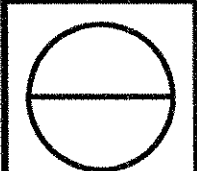


PID NO.
18904

**DEFIANCE COUNTY
CORNER RECOVERY RECORDS**

PAU / DEF - 24 - 0.00 / 0.00

52AB / 52



AFFIDAVIT

STATE OF OHIO
DEFIANCE COUNTY, SS:

Kerry D. Osborn and Robert C. Canter, being first duly sworn, says that they are registered surveyors, and are making this Affidavit to point out and correct ambiguities on the Centerline of Survey Plat for the Ohio Department of Transportation (ODOT) project PAU/DEF-24-0.00/0.00 of record in Plat Book 14, Pages 44, 49, 56, 59, 62, 64 and 66, Defiance County Recorder's Office, Defiance County, Ohio.

The corrected Centerline of Survey Plats are attached as

EXHIBIT "A"

Recorded in Plat Book _____, Pages _____

EXHIBIT "A"

Recorded in Plat Book _____, Pages _____

EXHIBIT "A"

The following revisions have been made:

Plat Book 14, Page 44 - The center of T3N-R2E Section 20 was corrected from being at 135.38 feet right of station 1145+02.39 to 109.24 feet right of station 1144+90.03. The quarter section lines were adjusted to reflect the correction of the center. (ODOT's sheet 11/52)

Plat Book 14, Page 49 - In detail "A" the call out for the NE corner of Section 2 was corrected from 1.01 feet south to 1.01 feet north. (ODOT's sheet 16/52)

Plat Book 14, Page 56 - The alignment for relocated CR-206 changed. (ODOT's sheet 23/52)

Plat Book 14, Page 59 - The call out for the intersection of proposed US 24 and CR-143 was corrected from station 1695+59.83 to station 1694+59.83. (ODOT's sheet 26/52)

Plat Book 14, Page 62 - The monuments to be set at stations 1141+29.00 and 1145+51.00 were changed to be set at stations 1141+80.51 and 1145+50.18. (ODOT's sheet 29/52)

Plat Book 14, Page 64 - The table for C-206 was changed. (ODOT's sheet 31/52)

Plat Book 14, Page 66 - The center of T3N-R2E Section 20 was corrected. (ODOT's sheet 33/52)

This affidavit is made in compliance with the Revised Code of Ohio Section 5301.252 and particularly to show an affidavit of a registered surveyor to reconcile conflicts and ambiguities in descriptions of land in recorded instruments as stated in paragraph B(5) of Section 5301.252. Under Section 5301.252 (C) the County Recorder shall receive and cause such affidavit to be recorded as deeds are recorded.

**SIGNED AND ACKNOWLEDGED
IN THE PRESENCE OF:**

[Signature]
[Signature]
THE STATE OF OHIO
DEFIANCE COUNTY, SS:
[Signature] Registered Survey No. 7326
[Signature] Registered Survey No. 7226

BE IT REMEMBERED, that on the 18 day of January, 2007, Before me, the subscriber, a Notary Public and for the said County and State, personally came the above named Kerry D. Osborn and Robert C. Canter the makers of the foregoing Affidavit, and purposes therein mentioned.

IN TESTIMONY WHEREOF, I have hereunto subscribed my name and affixed my official seal, on the day and year last aforesaid.

This instrument was prepared by:
Kerry D. Osborn, P.S. 7326 and
Robert C. Canter, P.S. 7226

[Signature]
DEBORAH J. SHOOK
Notary Public, State of Ohio
My Commission Expires 08-29-08
20070001009
PAULDING COUNTY, OHIO
JANE H. JARSEN
AFFIDAVIT
OR Dr Bk 314 Page 146 - 1446

OR 314 PAGE 1446

00569

WIL 520 PAGE 0552

AFFIDAVIT

STATE OF OHIO
PAULDING COUNTY, SS:

Kerry D. Osborn and Robert C. Canter, being first duly sworn, says that they are registered surveyors, and are making this Affidavit to point out and correct ambiguities on the Centerline of Survey Plat for the Ohio Department of Transportation (ODOT) project PAU/DEF-24-0.00/0.00 of record in Plat Book 10, Pages 105, 110, 117, 120, 123, 125, and 127, Paulding County Recorder's Office, Paulding County, Ohio.

The corrected Centerline of Survey Plats are attached as

EXHIBIT "A"

Recorded in Plat Book _____, Pages _____

EXHIBIT "A"

EXHIBIT "A"

The following revisions have been made:

Plat Book 10, Page 105 - The center of T3N-R2E Section 20 was corrected from being at 135.38 feet right of station 1145+02.39 to 109.24 feet right of station 1144+90.03. The quarter section lines were adjusted to reflect the correction of the center. (ODOT's sheet 11/52)

Plat Book 10, Page 110 - In detail "A" the call out for the NE corner of Section 2 was corrected from 1.01 feet south to 1.01 feet north. (ODOT's sheet 16/52)

Plat Book 10, Page 117 - The alignment for relocated CR-206 changed. (ODOT's sheet 23/52)

Plat Book 10, Page 120 - The call out for the intersection of proposed US 24 and CR-143 was corrected from station 1695+59.83 to station 1694+59.83. (ODOT's sheet 26/52)

Plat Book 10, Page 123 - The monuments to be set at stations 1141+29.00 and 1145+51.00 were changed to be set at stations 1141+80.51 and 1145+50.18. (ODOT's sheet 29/52)

Plat Book 10, Page 125 - The table for C-206 was changed. (ODOT's sheet 31/52)

Plat Book 10, Page 127 - The center of T3N-R2E Section 20 was corrected. (ODOT's sheet 33/52)

This affidavit is made in compliance with the Revised Code of Ohio Section 5301.252 and particularly to show an affidavit of a registered surveyor to reconcile conflicts and ambiguities in descriptions of land in recorded instruments as stated in paragraph B(5) of Section 5301.252. Under Section 5301.252 (C) the County Recorder shall receive and cause such affidavit to be recorded as deeds are recorded.

**SIGNED AND ACKNOWLEDGED
IN THE PRESENCE OF:**

[Signature]
[Signature]
THE STATE OF OHIO
PAULDING COUNTY, SS:
[Signature] Registered Survey No. 7326
[Signature] Registered Survey No. 7226

BE IT REMEMBERED, that on the 18 day of January, 2007, Before me, the subscriber, a Notary Public and for the said County and State, personally came the above named Kerry D. Osborn and Robert C. Canter the makers of the foregoing Affidavit, and acknowledged for the signing of the same to be his voluntary act and deed, for the uses and purposes therein mentioned.

IN TESTIMONY WHEREOF, I have hereunto subscribed my name and affixed my official seal, on the day and year last aforesaid.

This instrument was prepared by:
Kerry D. Osborn, P.S. 7326 and
Robert C. Canter, P.S. 7226

[Signature]
DEBORAH J. SHOOK
Notary Public, State of Ohio
My Commission Expires 08-29-08

INDEXED

AFFIDAVIT

STATE OF OHIO
DEFIANCE COUNTY, SS:

Kerry D. Osborn and Robert C. Canter, being first duly sworn, says that they are registered surveyors, and are making this Affidavit to point out and correct ambiguities on the Centerline of Survey Plat for the Ohio Department of Transportation (ODOT) project PAU/DEF-24-0.00/0.00 of record in Plat Book 14, Pages 49, 56, 59, and 64, Defiance County Recorder's Office, Defiance County, Ohio.

The corrected Centerline of Survey Plats are attached as

EXHIBIT "A"

Recorded in Plat Book _____, Pages _____

EXHIBIT "A"

The following revisions have been made:

Plat Book 14, Page 49 - In detail "A" the call out for the NE corner of Section 2 was corrected from 1.01 feet south to 1.01 feet north. (ODOT's Centerline of Survey sheet number 16 of 52)

Plat Book 14, Page 56 - The alignment for relocated CR-206 changed. (ODOT's Centerline of Survey Plat sheet number 23 of 52)

Plat Book 14, Page 59 - The call out for the intersection of proposed US 24 and CR-143 was corrected from station 1695+59.83 to station 1694+59.83. (ODOT's Centerline of Survey Plat sheet number 26 of 52)

Plat Book 14, Page 64 - The table for C-206 was changed. (ODOT's Centerline of Survey Plat sheet number 31 of 52)

This affidavit is made in compliance with the Revised Code of Ohio Section 5301.252 and particularly to show an affidavit of a registered surveyor to reconcile conflicts and ambiguities in descriptions of land in recorded instruments as stated in paragraph B(5) of Section 5301.252. Under Section 5301.252 (C) the County Recorder shall receive and cause such affidavit to be recorded as deeds are recorded.

**SIGNED AND ACKNOWLEDGED
IN THE PRESENCE OF:**

[Signature]
[Signature]
THE STATE OF OHIO
DEFIANCE COUNTY, SS:
[Signature] Registered Survey No. 7326
[Signature] Registered Survey No. 7226

BE IT REMEMBERED, that on the 19 day of December, 2006, Before me, the subscriber, a Notary Public and for the said County and State, personally came the above named Kerry D. Osborn and Robert C. Canter the makers of the foregoing Affidavit, and acknowledged for the signing of the same to be his voluntary act and deed, for the uses and purposes therein mentioned.

IN TESTIMONY WHEREOF, I have hereunto subscribed my name and affixed my official seal, on the day and year last aforesaid.

This instrument was prepared by:
Kerry D. Osborn, P.S. 7326 and
Robert C. Canter, P.S. 7226

[Signature]
DEBORAH J. SHOOK
Notary Public, State of Ohio
My Commission Expires 08-29-08
20070001010
PAULDING COUNTY, OHIO
JANE H. JARSEN
AFFIDAVIT
OR Dr Bk 314 Page 1447 - 1447

OR 314 PAGE 1447

00568

WIL 520 PAGE 0551

AFFIDAVIT

STATE OF OHIO
PAULDING COUNTY, SS:

Kerry D. Osborn and Robert C. Canter, being first duly sworn, says that they are registered surveyors, and are making this Affidavit to point out and correct ambiguities on the Centerline of Survey Plat for the Ohio Department of Transportation (ODOT) project PAU/DEF-24-0.00/0.00 of record in Plat Book 10, Pages 110, 117, 120, and 125, Paulding County Recorder's Office, Paulding County, Ohio.

The corrected Centerline of Survey Plats are attached as

EXHIBIT "A"

Recorded in Plat Book _____, Pages _____

EXHIBIT "A"

The following revisions have been made:

Plat Book 10, Page 110 - In detail "A" the call out for the NE corner of Section 2 was corrected from 1.01 feet south to 1.01 feet north. (ODOT's Centerline of Survey sheet number 16 of 52)

Plat Book 10, Page 117 - The alignment for relocated CR-206 changed. (ODOT's Centerline of Survey Plat sheet number 23 of 52)

Plat Book 10, Page 120 - The call out for the intersection of proposed US 24 and CR-143 was corrected from station 1695+59.83 to station 1694+59.83. (ODOT's Centerline of Survey Plat sheet number 26 of 52)

Plat Book 10, Page 125 - The table for C-206 was changed. (ODOT's Centerline of Survey Plat sheet number 31 of 52)

This affidavit is made in compliance with the Revised Code of Ohio Section 5301.252 and particularly to show an affidavit of a registered surveyor to reconcile conflicts and ambiguities in descriptions of land in recorded instruments as stated in paragraph B(5) of Section 5301.252. Under Section 5301.252 (C) the County Recorder shall receive and cause such affidavit to be recorded as deeds are recorded.

**SIGNED AND ACKNOWLEDGED
IN THE PRESENCE OF:**

[Signature]
[Signature]
THE STATE OF OHIO
PAULDING COUNTY, SS:
[Signature] Registered Survey No. 7326
[Signature] Registered Survey No. 7226

BE IT REMEMBERED, that on the 19 day of December, 2006, Before me, the subscriber, a Notary Public and for the said County and State, personally came the above named Kerry D. Osborn and Robert C. Canter the makers of the foregoing Affidavit, and acknowledged for the signing of the same to be his voluntary act and deed, for the uses and purposes therein mentioned.

IN TESTIMONY WHEREOF, I have hereunto subscribed my name and affixed my official seal, on the day and year last aforesaid.

This instrument was prepared by:
Kerry D. Osborn, P.S. 7326 and
Robert C. Canter, P.S. 7226

[Signature]
DEBORAH J. SHOOK
Notary Public, State of Ohio
My Commission Expires 08-29-08

INDEXED