

**ITEM SPECIAL - MISC.: LITTER PICKUP**

THIS ITEM INCLUDES THE COST OF ALL LABOR, EQUIPMENT, MATERIALS AND INCIDENTAL ITEMS NECESSARY TO REMOVE, HAUL, AND DISPOSE OF LITTER WITHIN DESIGNATED RIGHT-OF-WAY ON STATE, U.S. OR INTERSTATE ROUTES WITHIN FRANKLIN COUNTY.

QUANTITIES FOR THIS ITEM HAVE BEEN PROVIDED FOR USE IN SPECIFIED LOCATIONS AND LOCATIONS TO BE DETERMINED BY THE ENGINEER. THESE DIRECTED AREAS MAY INCLUDE DOUBLE PICKUP AT LOCATIONS IN PREPARATION FOR PUBLIC EVENTS, MOW AREAS WITH EXCESSIVE LITTER, IN FRONT OF OR BEHIND THE INTERSTATE MOWING CONTRACT AND OTHER LOCATIONS THROUGHOUT FRANKLIN COUNTY WHERE LITTER IS DISCOVERED TO BE EXCESSIVE.

THE FOLLOWING LOCATIONS ARE TO INCLUDE ALL INTERCHANGE AREAS AND MAINLINE AS DIRECTED. LITTER ITEMS SHALL BE REMOVED FROM THE ENTIRETY OF THE AREAS DESCRIBED BELOW. THE CONTRACTOR WILL BE EXPECTED TO ACCOMPLISH ONE COMPLETE "ROUND" OF LITTER PICKUP IN THESE AREAS PER MONTH. LITTER PICKUP IN THESE AREAS ARE TO WORK IN CONJUNCTION WITH THE INTERCHANGE MOWING SO THAT THE INTERCHANGES ARE LITTER FREE PRIOR THE MOWING.

LOCATION	SLM
IR-70	0.00-12.69
	14.42-22.64
IR-71	0.00-14.80
	16.83-29.9
IR-670	0.00-10.39
IR-270	0.00-28.71
	30.47-54.97

ADDITIONAL AREAS MAY BE DIRECTED BY ENGINEER

WORK HOURS FOR LITTER PICK-UP ARE EXTENDED FROM 1/2 HOUR AFTER SUNRISE TO 1/2 HOUR BEFORE SUNSET. DRIVING TO AND FROM THE PROJECT SITE LOCATIONS IN THE MORNING AND EVENING ARE CONSIDERED INCIDENTAL TO THE HOURS OF PERFORMING WORK. THE CONTRACTOR'S DAILY WORK REPORT WITH AN ATTACHED PICTURE OF THE BAGGED TRASH INCLUDING A BAG COUNT AND LOCATION IS A MUST AND REQUIRED FOR PAYMENT. SEE EXAMPLE ON THIS SHEET.

THE CONTRACTOR WILL BE EXPECTED TO MAINTAIN A MINIMUM FOUR PERSON CREW OF QUALIFIED PERSONNEL AND NEEDED EQUIPMENT TO WORK AT A RATE THAT IS EQUAL TO 400 HOURS PER MONTH AS CALCULATED BELOW:

THE FOLLOWING QUANTITY HAS BEEN PROVIDED AND CARRIED TO THE GENERAL SUMMARY TO ACCOMPLISH LITTER PICKUP FOR 12 MONTHS:

ITEM SPECIAL - MISC.: LITTER PICKUP: = 960 HOURS

**HAZARDOUS MATERIALS:**

THE CONTRACTOR WILL NOT HANDLE, MOVE, OR DISTURB ANY ITEM THAT IS CONSIDERED A HAZARDOUS MATERIAL. IF THE CONTRACTOR IDENTIFIES A HAZARDOUS ITEM, THE CONTRACTOR WILL FIRST NOTIFY THE PROPER LAW ENFORCEMENT AGENCY AND THEN THE FRANKLIN COUNTY ENGINEER.



## Ohio Department of Transportation Litter Pick-Up Form

Organization Name: \_\_\_\_\_

Route: \_\_\_\_\_

Highway Interchange: \_\_\_\_\_

Beginning/Ending Mileposts: \_\_\_\_\_

Supervisor Name: \_\_\_\_\_

Supervisor Email: \_\_\_\_\_

Number of Workers Present: \_\_\_\_\_

Date of Pickup: \_\_\_\_\_

Start/End Time of Pickup: \_\_\_\_\_

Total Number of Trash Bags Picked Up (number only): \_\_\_\_\_

Comments

\_\_\_\_\_  
 \_\_\_\_\_  
 \_\_\_\_\_  
 \_\_\_\_\_  
 \_\_\_\_\_

GENERAL NOTES

DESIGN AGENCY



DESIGNER

RAM

REVIEWER

XXX MM-DD-YY

PROJECT ID

119488

SHEET TOTAL

P.03 | 32

**ITEM SPECIAL - MISC.: INTERCHANGE MOWING**

THIS WORK SHALL CONSIST OF CONTROLLING VEGETATIVE GROWTH WITHIN THE INTERCHANGE RIGHT-OF-WAY BY MULTIPLE MOWINGS WITH THESE SPECIFICATIONS AT LOCATIONS SHOWN ON THE PLANS.

THE INTENT OF THIS ITEM IS TO PROVIDE A NEAT AND REGULARLY GROOMED INTERCHANGE (FENCE TO FENCE). IDEALLY, GRASS SHALL BE CUT TO A 3" HEIGHT AND NEVER EXCEED GROWTH OF 6" THROUGHOUT THE SEASON. IN ADDITION TO THE GRASS REQUIREMENT, IT MAY BE NECESSARY FOR THE CONTRACTOR TO MOW ROUGHER VEGETATION ON THE BACKSIDE OF DITCH AS DIRECTED. THIS MAY INCLUDE SMALL SAPLINGS SMALLER THAN 1/2" IN DIAMETER AS DIRECTED. ANY GROWTH DEEMED UNDESIRABLE BY THE ENGINEER THAT EXCEEDS 1/2" DIAMETER OR A SLOPE STEEPER THAN 3:1 SHALL INITIALLY BE REMOVED AS PER ITEM 656 - ROADSIDE CLEANUP.

CUTTING BLADES SHALL BE KEPT SHARP AT ALL TIMES AND EQUIPMENT PROPERLY MAINTAINED TO PRODUCE CLEAN CUTS ON ALL VEGETATION. AREAS TO BE MOWED SHALL BE SUFFICIENTLY DRY SO AS NOT TO CAUSE RUTTING OR OTHER DAMAGE BY THE ENGINEER.

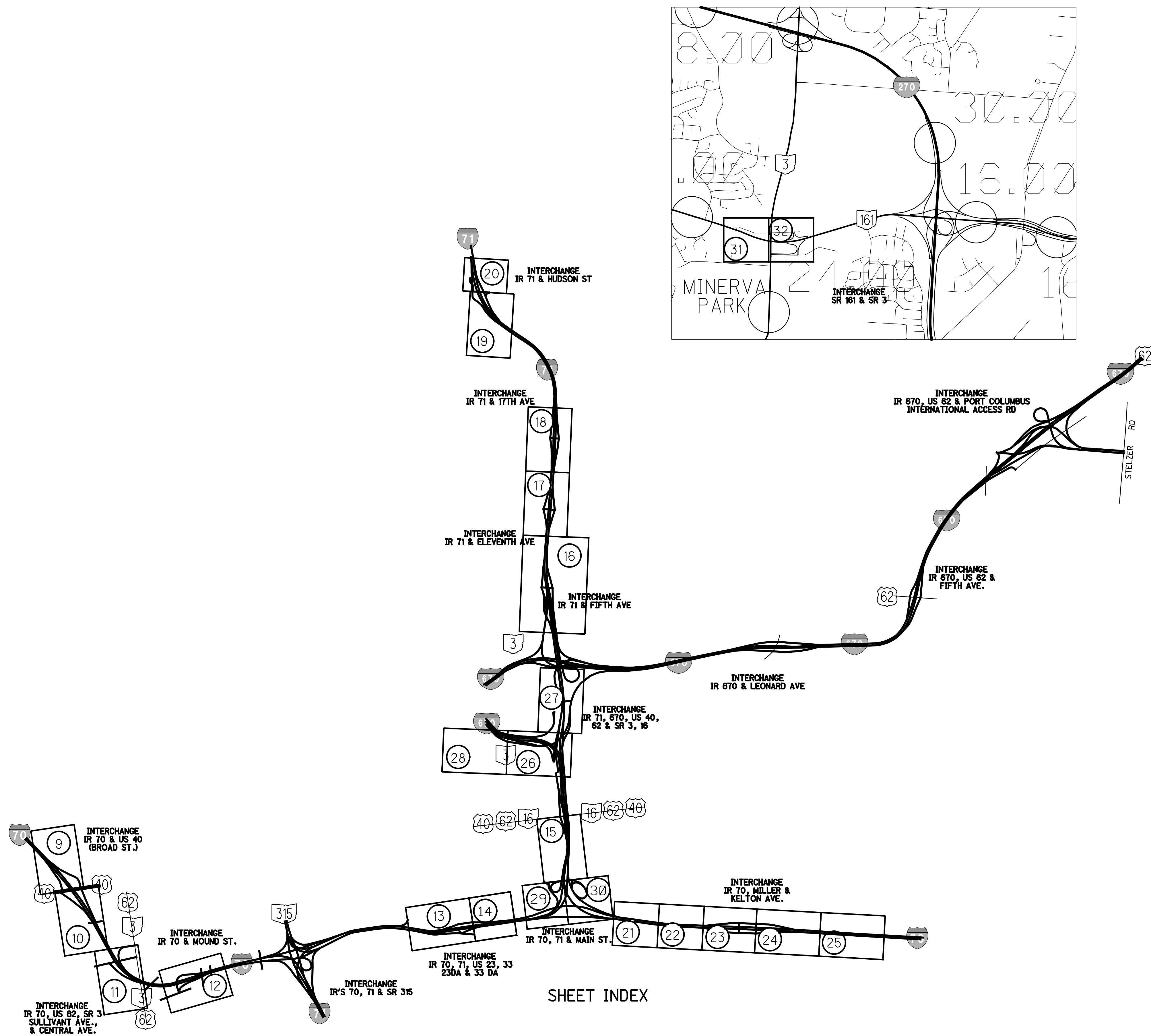
ALL MOWING ALONG PAVEMENT EDGE INCLUDING FRONT OF GUARDRAIL SHALL BE PERFORMED WITH THE EQUIPMENT MOVING IN THE DIRECTION OF TRAFFIC FLOW. MOWING THESE INTERCHANGES SHALL INCLUDE ANY POWER HAND TRIMMING AROUND ITEMS SUCH AS ALL SIGN POSTS, GUARDRAIL, DELINEATOR POSTS, LIGHT POLE FOUNDATIONS, RIGHT-OF-WAY FENCING, ETC AS DIRECTED. ANY TRIMMING WORK SHALL BE DONE SIMULTANEOUSLY CLOSELY FOLLOWING THE TRACTOR MOWING AND SHALL NO LAG BEHIND THE TRACTOR MOWING BY MORE THAN TWO (2) WORKING DAYS.

THERE SHALL BE LITTER PICKUP DIRECTLY PRIOR TO AND DIRECTLY AFTER MOWING AND TRIMMING, THIS LITTER PICKUP IS SEPARATE FROM THE LITTER PICKUP HOURS LISTED IN THIS PROJECT AND IS CONSIDERED INCIDENTAL TO THIS ITEM.

AN ESTIMATE OF 23 MOWINGS HAVE BEEN PROVIDED AT EACH INTERCHANGE TO MEET THIS REQUIREMENT BUT MAY BE ADJUSTED BY THE ENGINEER IF UNFORESEEN WEATHER CONDITIONS AFFECT GROWTH.

MOWING LOCATIONS SHOWN ON PLANS SHEETS MAY INCLUDE SOME AREAS THAT ARE OVERGROWN WITH TREES AND BRUSH. THESE AREAS SHALL EITHER BE NON-PERFORMED, OR THE QUANTITIES SHALL BE USED IN OTHER AREAS AS DIRECTED BY THE ENGINEER.

NO PARTIAL PAYMENT SHALL BE MADE FOR AREAS WHICH HAVE BEEN MOWED BUT NOT TRIMMED TO THE SATISFACTION OF THE ENGINEER. PAYMENT WILL BE MADE FOR THE QUANTITY OF ACRES PROVIDED ON PLAN SHEETS 10-33.



SHEET INDEX

DESIGN AGENCY



DESIGNER

RAM

REVIEWER

XXX MM-DD-YY

PROJECT ID

119488

SHEET TOTAL

P.04 | 32

SHEET NUMBER			01/IMS/OT	ITEM	ITEM EXT	GRAND TOTAL	UNIT	DESCRIPTION	SEE SHEET NO.
2-6	8								
								<b>ROADWAY</b>	
	960		960	SPECIAL	69098600	960	HOUR	MISC.:LITTER PICKUP	4
		3,141.79	3,141.79	SPECIAL	69099000	3,141.79	ACRE	MISC.:INTERCHANGE MOWING	5
								<b>EROSION CONTROL</b>	
			1,000	832	30000	1,000	EACH	EROSION CONTROL	
								<b>MAINTENANCE OF TRAFFIC</b>	
	140		140	614	11110	140	HR	LAW ENFORCEMENT OFFICER WITH PATROL CAR FOR ASSISTANCE	6
								<b>INCIDENTALS</b>	
			LUMP	614	11000	LUMP		MAINTAINING TRAFFIC	
			LUMP	624	10000	LUMP		MOBILIZATION	

DESIGN AGENCY



DESIGNER  
RAM

REVIEWER

XXX MM-DD-YY

PROJECT ID

119488

SHEET TOTAL

P.07 32

S H E E T	L O C	C O U N T Y	R O U T E	SPECIAL					
						MISC.: INTERCHANGE MOWING			
				ACRE					
9	1	FRA	IR-70			185.61			
10	1	FRA	IR-70			262.43			
11	1	FRA	IR-70			99.13			
12	2	FRA	IR-70			131.10			
13	4	FRA	IR-70 & IR-71			87.65			
14	4	FRA	IR-70 & IR-71			9.66			
15	5	FRA	IR-71			170.89			
16	6	FRA	IR-71			327.29			
17	7	FRA	IR-71			143.06			
18	8	FRA	IR-71			145.13			
19	9	FRA	IR-71			138.46			
20	9	FRA	IR-71			60.49			
21	10	FRA	IR-70			55.40			
22	10	FRA	IR-70			57.27			
23	10	FRA	IR-70			58.65			
24	10	FRA	IR-70			72.22			
25	10	FRA	IR-70			29.67			
26	11	FRA	IR-670 & IR-71			192.28			
27	11	FRA	IR-670 & IR-71			88.78			
28	11	FRA	IR-670 & IR-71			31.05			
29	12	FRA	INTERCHANGE IR-71			327.98			
30	12	FRA	INTERCHANGE IR-71			275.08			
31	13	FRA	SR-161			26.22			
32	13	FRA	SR-161			166.29			
TOTALS CARRIED TO GENERAL SUMMARY						3,141.79			

SUBSUMMARY

DESIGN AGENCY



DESIGNER

RAM

REVIEWER

XXX MM-DD-YY



PROJECT ID

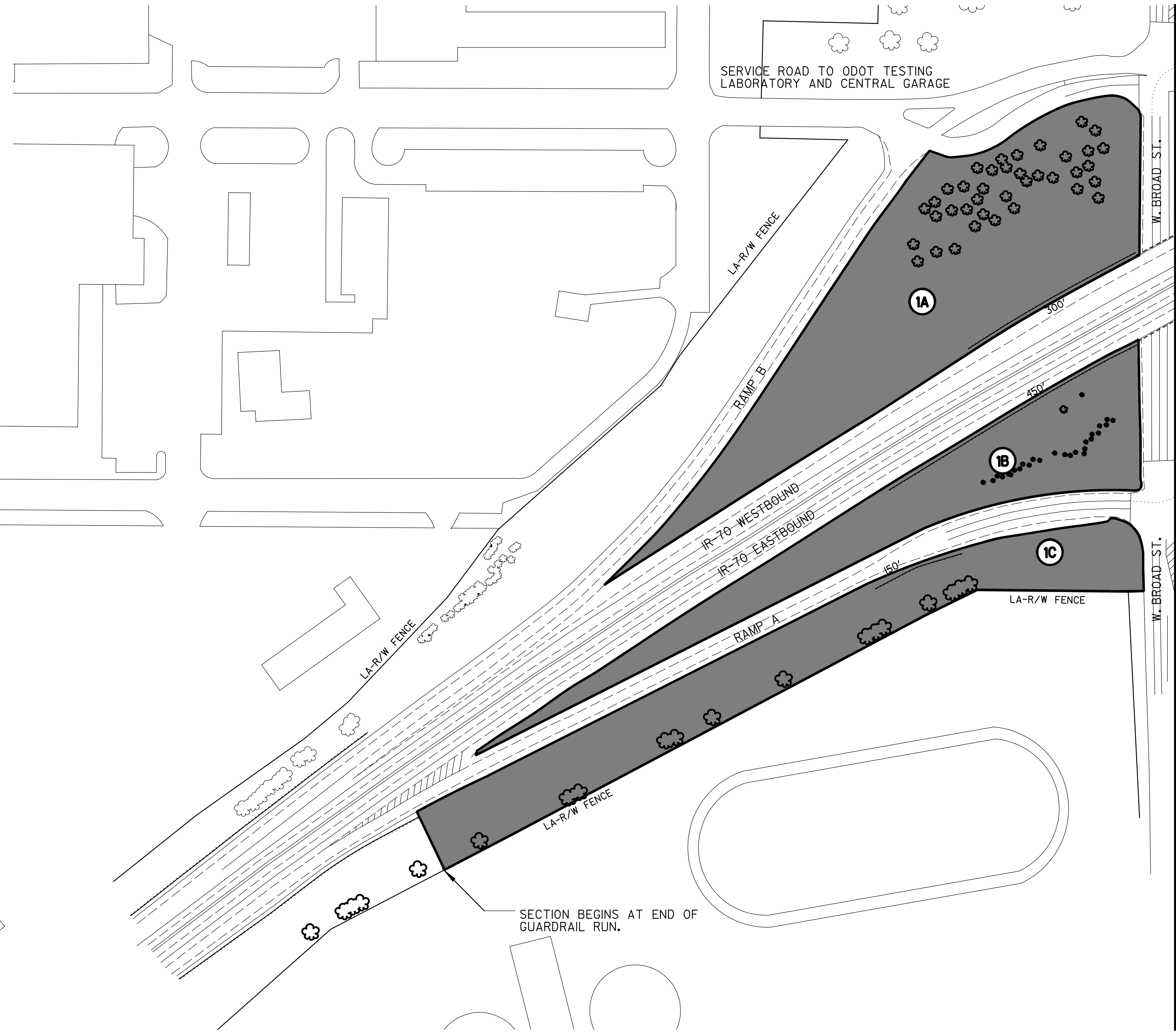
119488

SHEET TOTAL

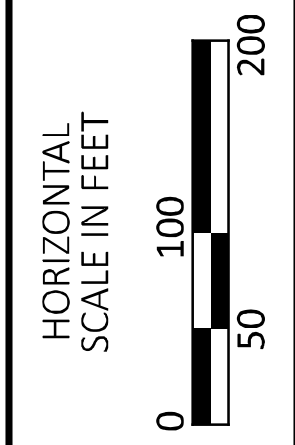
P.08 | 32

MARK	LOCATION		SPECIAL	
	AREA		MISC.: INTERCHANGE MOWING	
	SQ FT	ACRE	# TIMES	ACRE
1A		3.79	23	87.17
1B		1.96	23	45.08
1C		2.32	23	53.36
TOTALS CARRIED TO SUBSUMMARY				185.61

LEGEND	
	AREA TO BE MOWED
	VEGETATION CLUSTER (TREES, BUSHES, ETC.)



MATCH LINE, SEE SHEET 10



**MAINTENANCE PLAN  
INTERCHANGE IR-70 & US-40 (W. BROAD ST.)**

DESIGN AGENCY





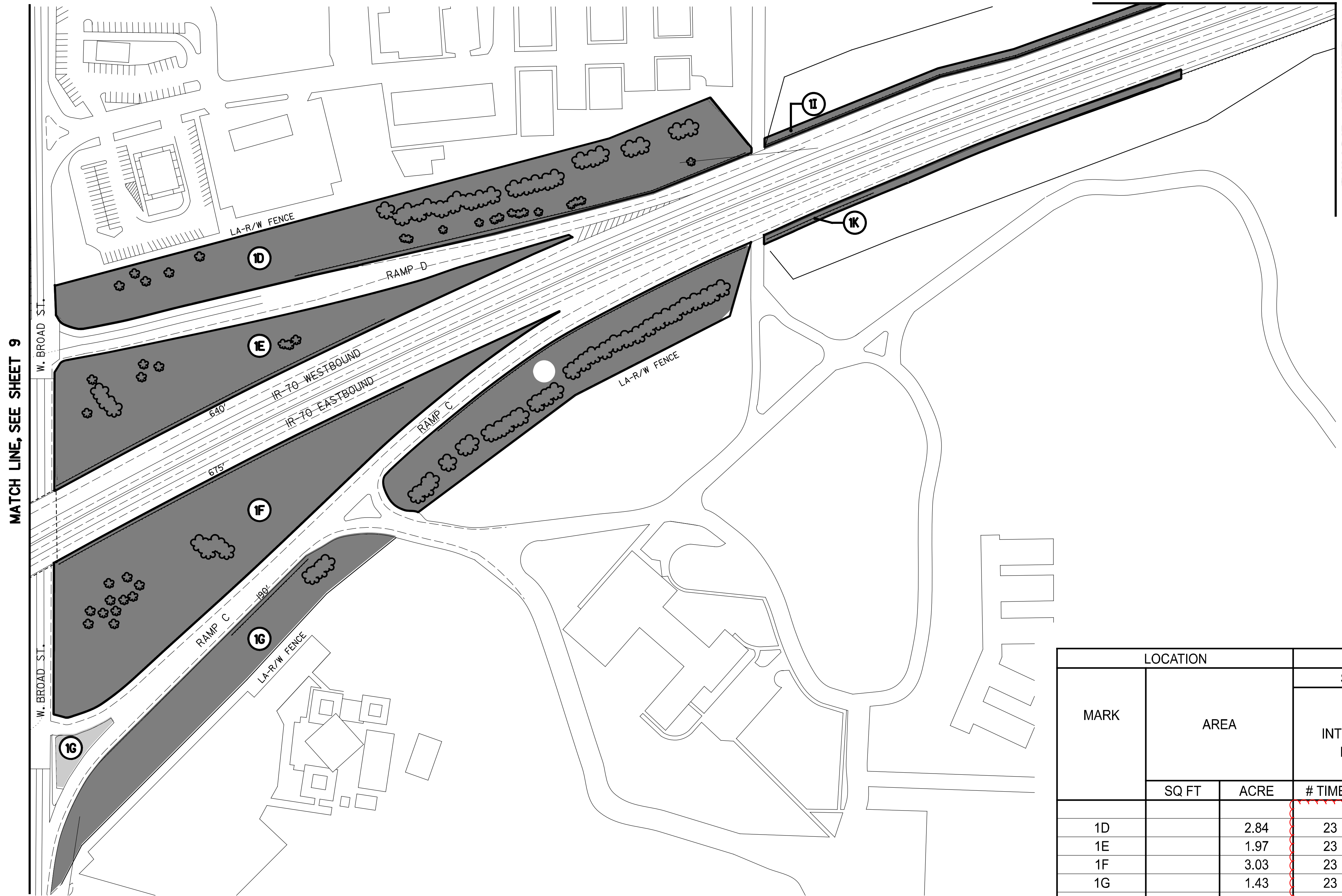
DESIGNER  
**RAM**

REVIEWER  
XXX MM-DD-YY

PROJECT ID  
**119488**

SHEET TOTAL  
P.09 | 32


LEGEND	
	AREA TO BE MOWED
	VEGETATION CLUSTER (TREES, BUSHES, ETC.)



MATCH LINE, SEE SHEET 9

MATCH LINE, SEE SHEET 11

MARK	LOCATION		SPECIAL	
	AREA		MISC.: INTERCHANGE MOWING	
	SQ FT	ACRE	# TIMES	ACRE
1D		2.84	23	65.32
1E		1.97	23	45.31
1F		3.03	23	69.69
1G		1.43	23	32.89
1H		1.64	23	37.72
1I		0.25	23	5.75
1K		0.25	23	5.75
TOTALS CARRIED TO SUBSUMMARY				262.43



MAINTENANCE PLAN  
 INTERCHANGE IR-70 & US-40 (W. BROAD ST.)

DESIGN AGENCY



DESIGNER

RAM

REVIEWER

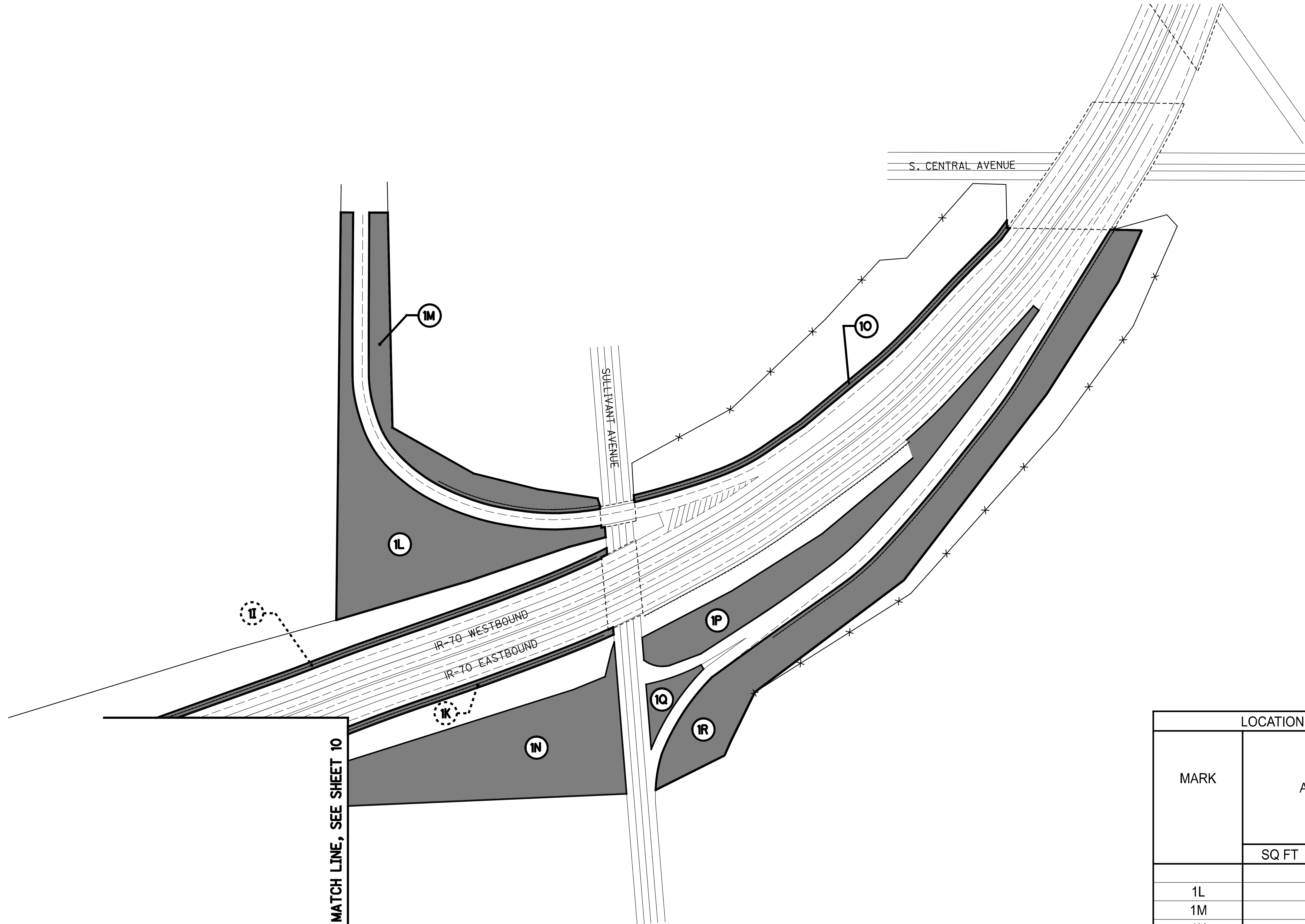
XXX MM-DD-YY



PROJECT ID

119488

SHEET TOTAL

P.10 32



LEGEND	
	AREA TO BE MOWED
	VEGETATION CLUSTER (TREES, BUSHES, ETC.)

MARK	LOCATION		SPECIAL	
	AREA		MISC.: INTERCHANGE MOWING	
	SQ FT	ACRE	# TIMES	ACRE
1L		1.28	23	29.44
1M		0.41	23	9.43
1N		0.70	23	16.10
1O		0.14	23	3.22
1P		1.10	23	25.30
1Q		0.10	23	2.30
1R		0.58	23	13.34
TOTALS CARRIED TO SUBSUMMARY				99.13



MAINTENANCE PLAN  
 INTERCHANGE IR-70 & SULLIVANT AVE.

DESIGN AGENCY

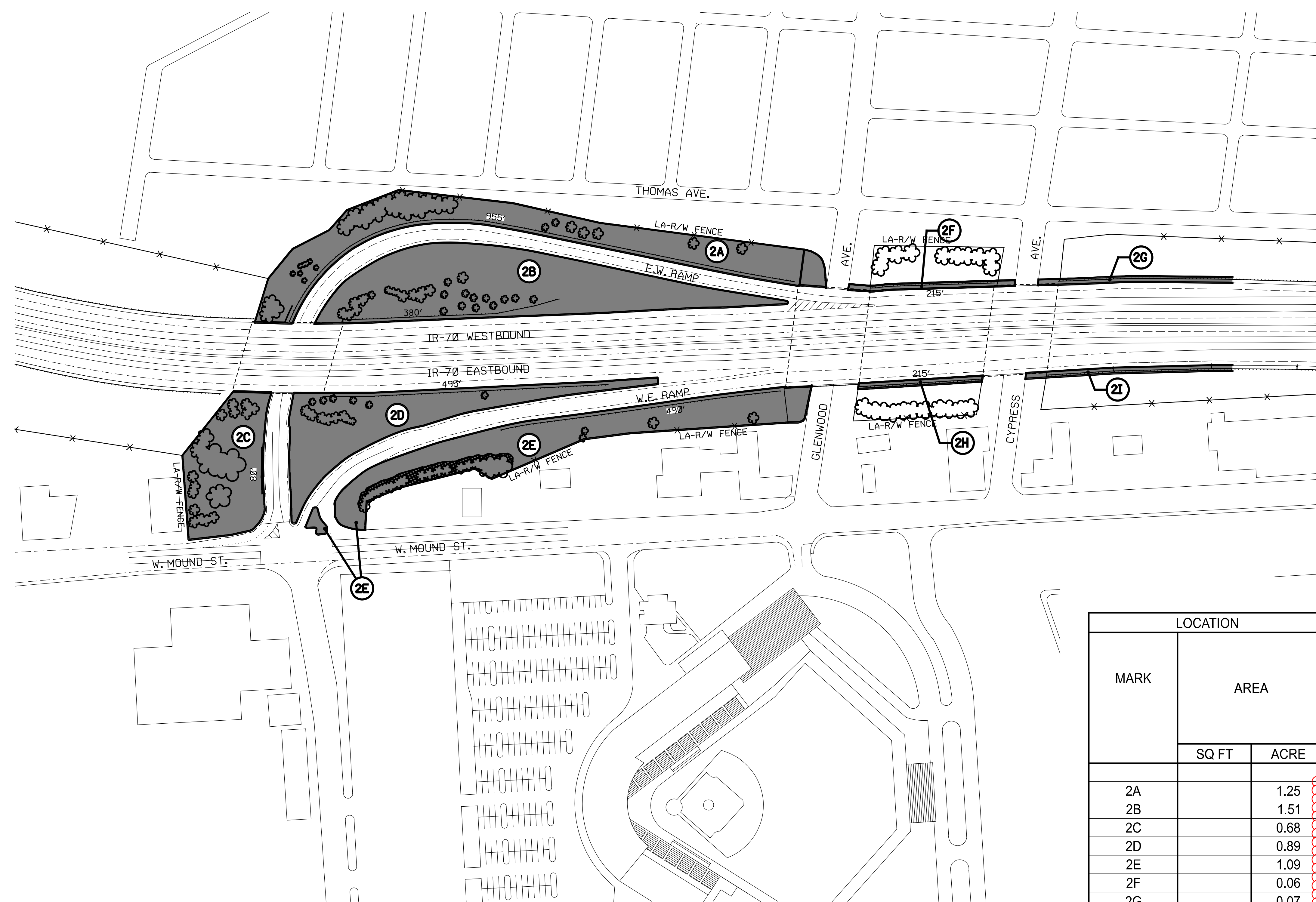




DESIGNER  
 RAM

REVIEWER  
 XXX MM-DD-YY

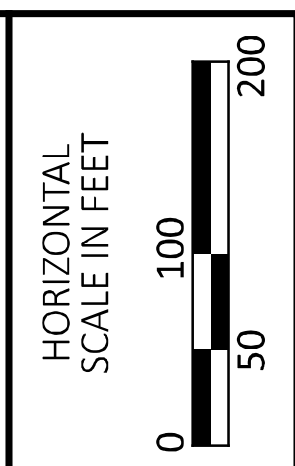
PROJECT ID  
 119488

SHEET TOTAL  
 P.11 32



LEGEND	
	AREA TO BE MOWED
	VEGETATION CLUSTER (TREES, BUSHES, ETC.)

MARK	LOCATION		SPECIAL	
	AREA		MISC.: INTERCHANGE MOWING	
	SQ FT	ACRE	# TIMES	ACRE
2A		1.25	23	28.75
2B		1.51	23	34.73
2C		0.68	23	15.64
2D		0.89	23	20.47
2E		1.09	23	25.07
2F		0.06	23	1.38
2G		0.07	23	1.61
2H		0.07	23	1.61
2I		0.08	23	1.84
TOTALS CARRIED TO SUBSUMMARY				131.10



MAINTENANCE PLAN  
 INTERCHANGE IR-70 & US-40 (W. MOUND ST.)

DESIGN AGENCY





DESIGNER  
RAM

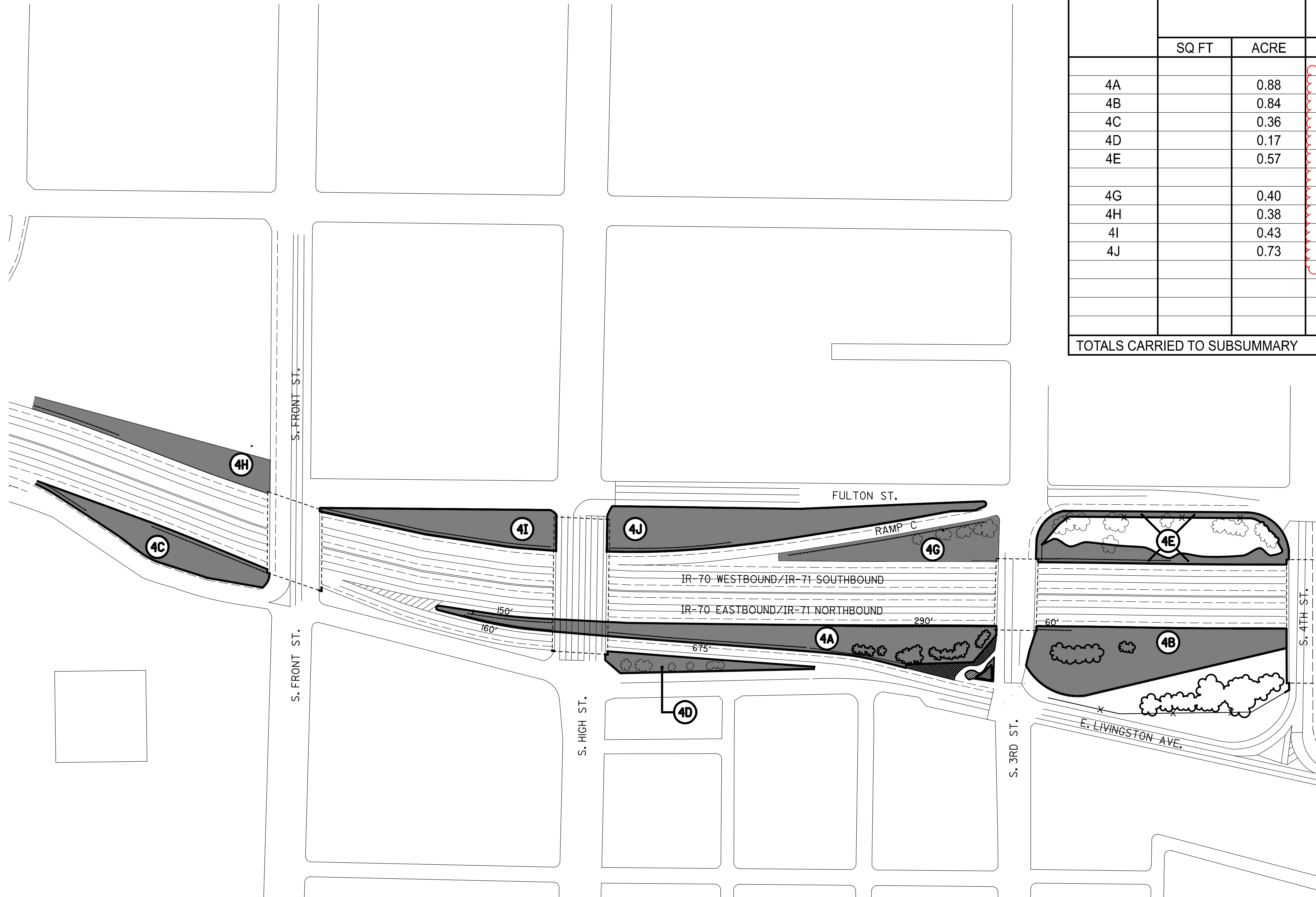
REVIEWER  
XXX MM-DD-YY

PROJECT ID  
119488

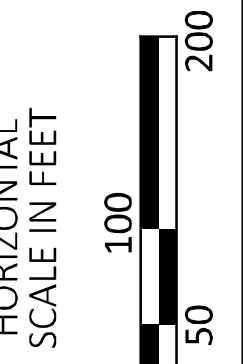
SHEET TOTAL  
P.12 | 32



LEGEND	
	AREA TO BE MOWED
	VEGETATION CLUSTER (TREES, BUSHES, ETC.)



MARK	LOCATION		SPECIAL	
	AREA		MISC.: INTERCHANGE MOWING	
	SQ FT	ACRE	# TIMES	ACRE
4A		0.88	23	20.24
4B		0.84	23	4.90
4C		0.36	23	8.28
4D		0.17	23	3.91
4E		0.57	23	5.70
4G		0.40	23	9.20
4H		0.38	23	8.74
4I		0.43	23	9.89
4J		0.73	23	16.79
TOTALS CARRIED TO SUBSUMMARY				87.65



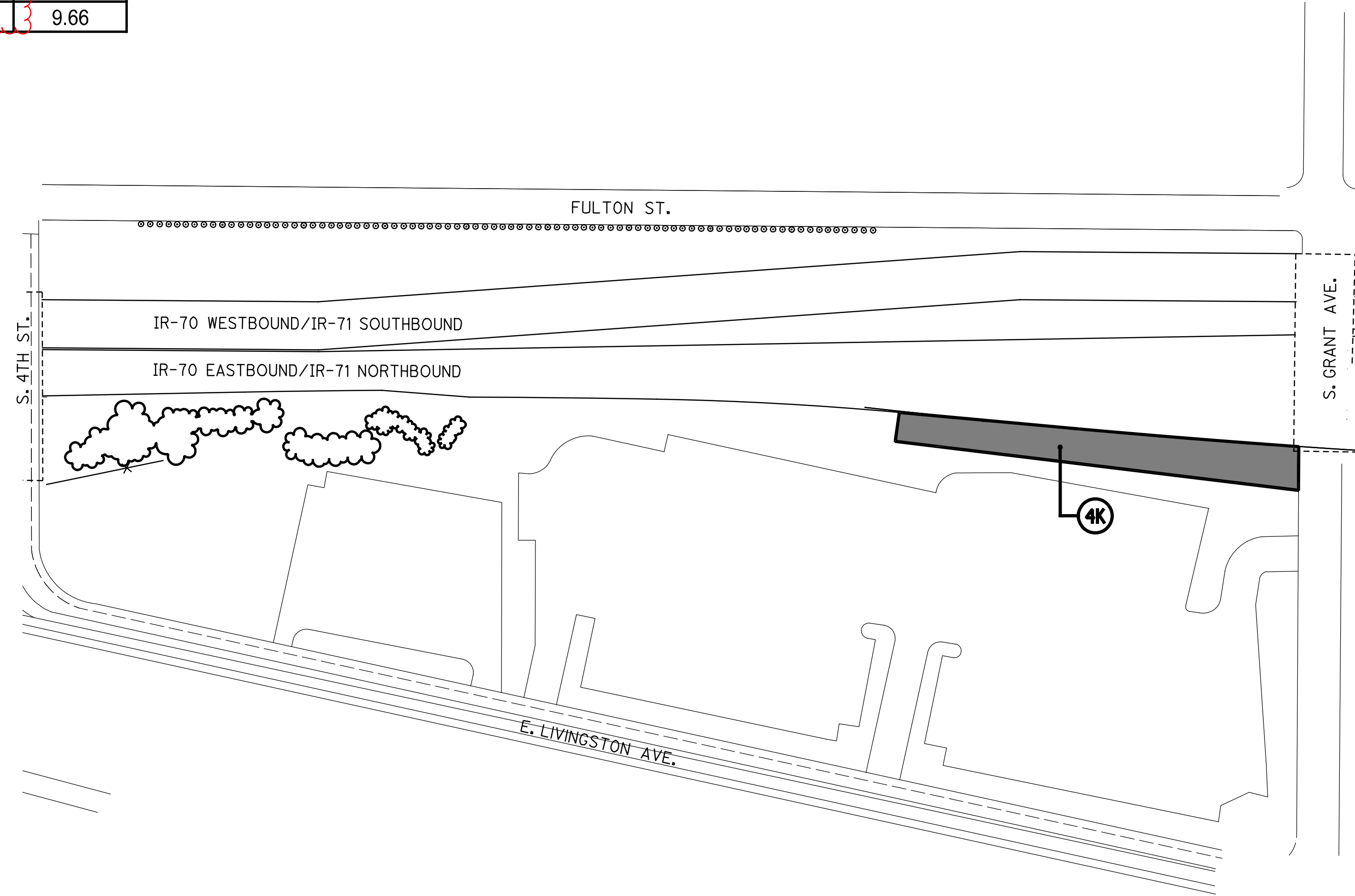
MAINTENANCE PLAN  
 INTERCHANGES IR-70, IR-71 AT 3RD & LIVINGSTON AVE.



DESIGN AGENCY

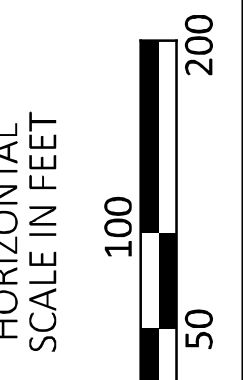


DESIGNER  
**RAM**  
 REVIEWER  
 XXX MM-DD-YY  
 PROJECT ID  
**119488**  
 SHEET TOTAL  
 P.13 32

MARK	LOCATION		SPECIAL	
	AREA		MISC.: INTERCHANGE MOWING	
	SQ FT	ACRE	# TIMES	ACRE
4K		0.42	23	9.66
TOTALS CARRIED TO SUBSUMMARY				9.66



LEGEND	
	AREA TO BE MOWED
	VEGETATION CLUSTER (TREES, BUSHES, ETC.)



MAINTENANCE PLAN  
 INTERCHANGES IR-70, IR-71 AT S. 4TH ST. & S. GRANT AVE.

DESIGN AGENCY



DESIGNER  
 RAM

REVIEWER  
 XXX MM-DD-YY

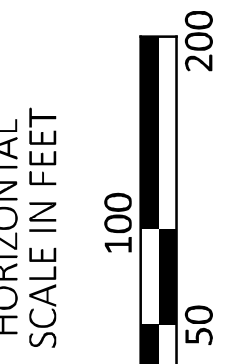
PROJECT ID  
 119488

SHEET	TOTAL
P.14	32



MARK	LOCATION		SPECIAL	
	AREA		MISC.: INTERCHANGE MOWING	
	SQ FT	ACRE	# TIMES	ACRE
5A		1.18	23	27.14
5B		0.22	23	5.06
5C		0.83	23	19.09
5D		1.77	23	40.71
5E		1.22	23	28.06
5F		1.02	23	23.46
5H		0.50	23	11.50
5I		0.12	23	2.76
5J		0.57	23	13.11
TOTALS CARRIED TO SUBSUMMARY				170.89

LEGEND	
	AREA TO BE MOWED
	VEGETATION CLUSTER (TREES, BUSHES, ETC.)



**MAINTENANCE PLAN**  
**INTERCHANGE IR-71 (TOWN ST, OAK ST, E. BROAD ST)**

DESIGN AGENCY



DESIGNER

RAM

REVIEWER

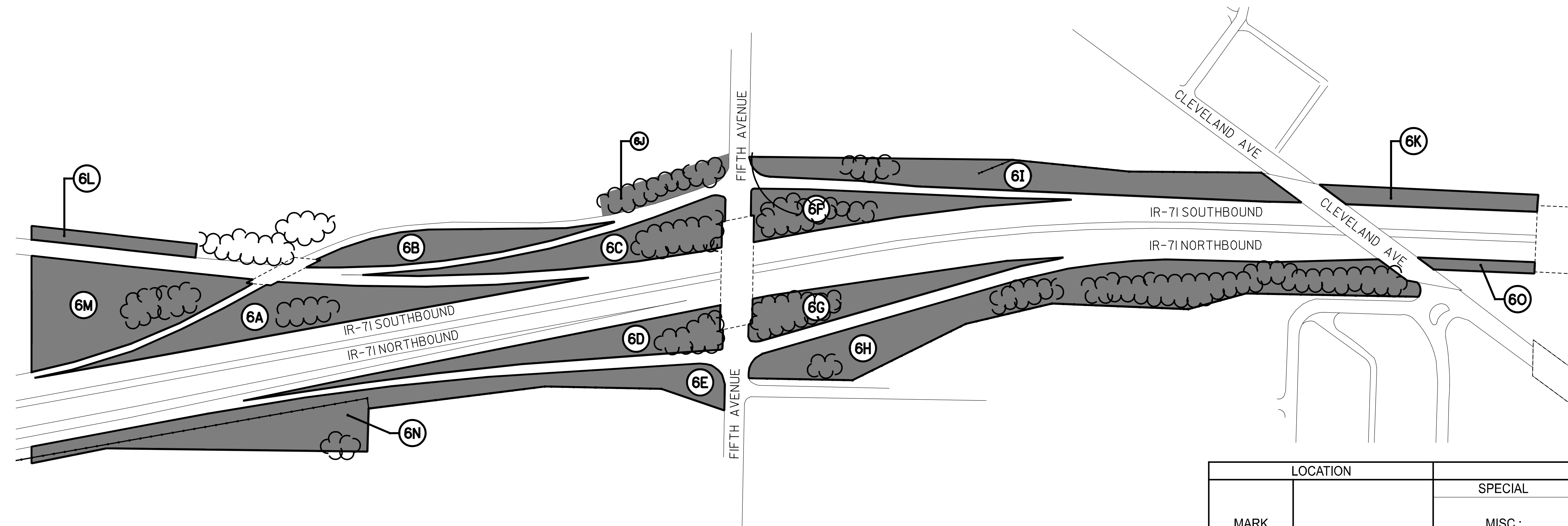
XXX MM-DD-YY



PROJECT ID

119488


SHEET TOTAL

P.15 32



LEGEND	
	AREA TO BE MOWED
	VEGETATION CLUSTER (TREES, BUSHES, ETC.)

MARK	LOCATION		SPECIAL	
	AREA		MISC.: INTERCHANGE MOWING	
	SQ FT	ACRE	# TIMES	ACRE
6A		1.28	23	29.44
6B		0.68	23	15.64
6C		0.93	23	21.39
6D		0.98	23	22.54
6E		0.80	23	18.40
6F		0.82	23	18.86
6G		0.80	23	18.40
6H		2.70	23	62.10
6I		1.51	23	34.73
6J		0.35	23	8.05
6K		0.40	23	9.20
6L		0.25	23	5.75
6M		1.63	23	37.49
6N		0.96	23	22.08
6O		0.14	23	3.22
TOTALS CARRIED TO SUBSUMMARY				327.29



MAINTENANCE PLAN  
 INTERCHANGE IR-71 & FIFTH AVE

DESIGN AGENCY



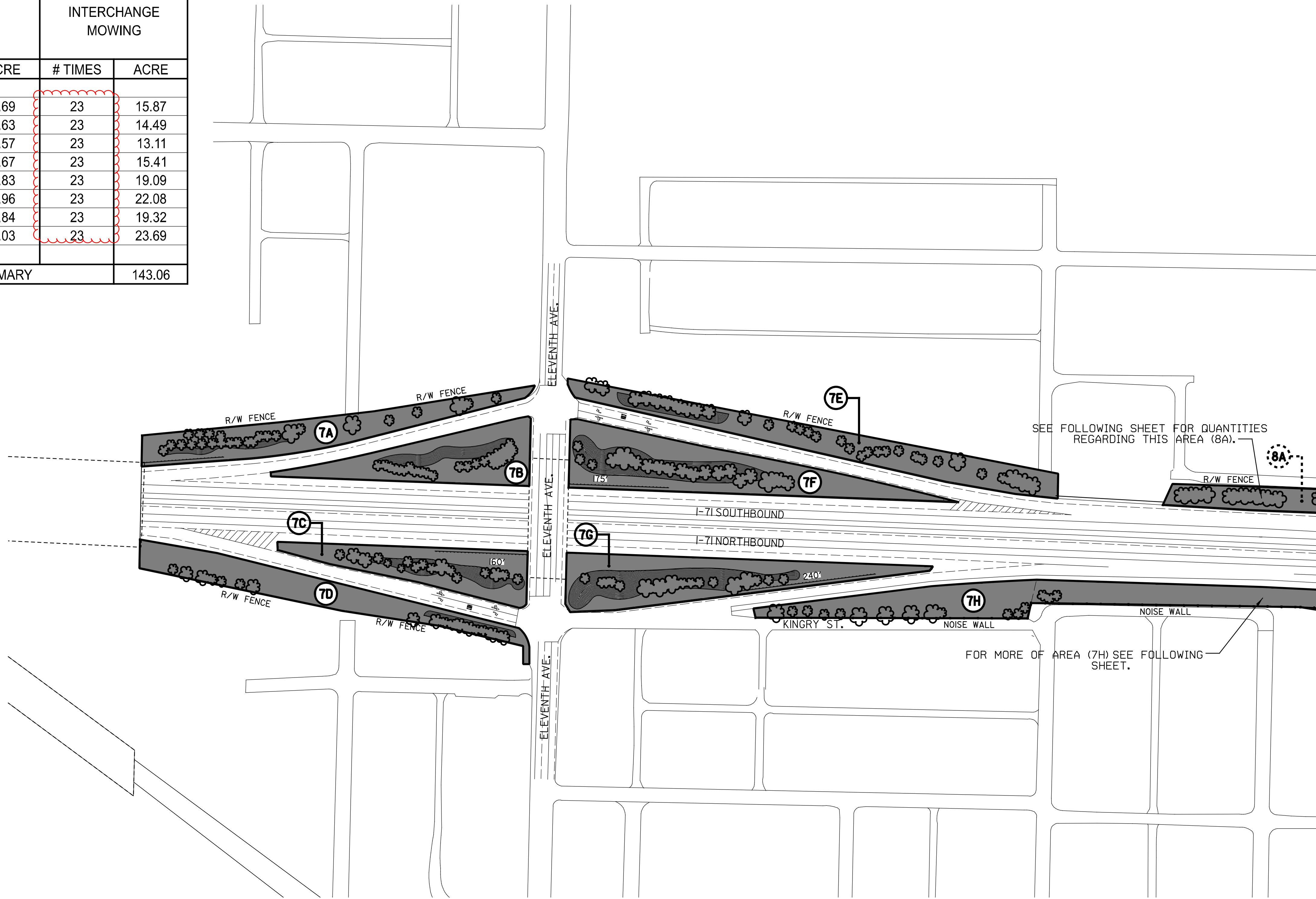
DESIGNER  
RAM

REVIEWER  
XXX MM-DD-YY

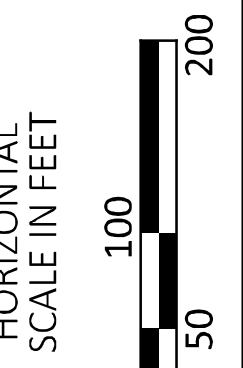
PROJECT ID  
119488

SHEET TOTAL  
P.16 32

MARK	LOCATION		SPECIAL	
	AREA		MISC.: INTERCHANGE MOWING	
	SQ FT	ACRE	# TIMES	ACRE
7A		0.69	23	15.87
7B		0.63	23	14.49
7C		0.57	23	13.11
7D		0.67	23	15.41
7E		0.83	23	19.09
7F		0.96	23	22.08
7G		0.84	23	19.32
7H		1.03	23	23.69
TOTALS CARRIED TO SUBSUMMARY				143.06



LEGEND	
	AREA TO BE MOWED
	VEGETATION CLUSTER (TREES, BUSHES, ETC.)





MAINTENANCE PLAN  
 INTERCHANGE I-71 AT 11TH AVE

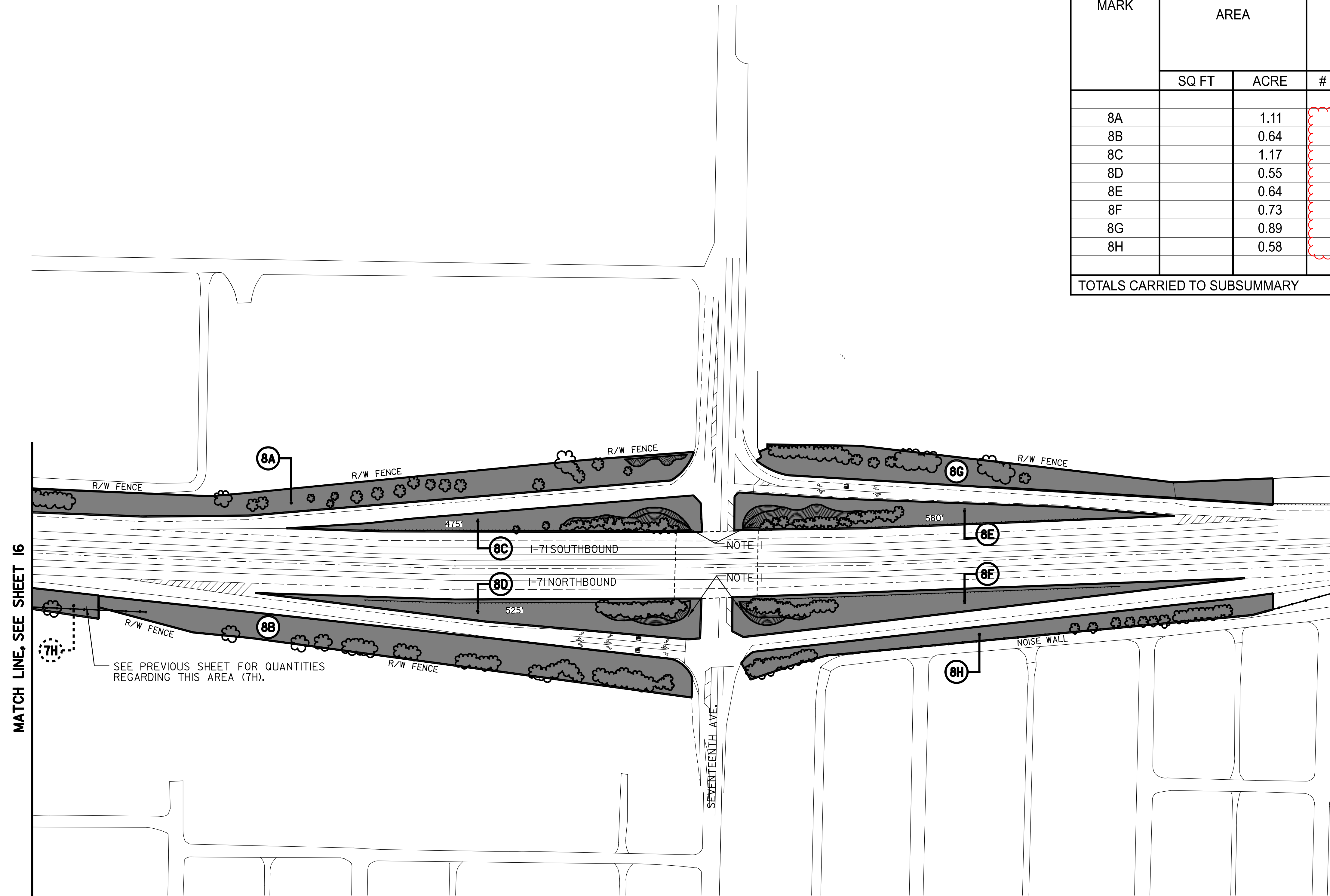
MATCH LINE, SEE SHEET 17

DESIGN AGENCY

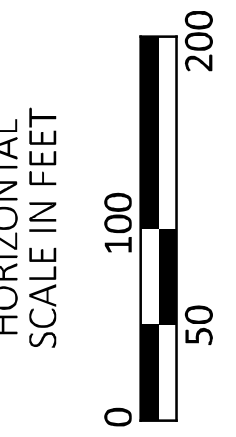


DESIGNER  
 RAM  
 REVIEWER  
 XXX MM-DD-YY  
 PROJECT ID  
 119488  
 SHEET TOTAL  
 P.17 32

LEGEND	
	AREA TO BE MOWED
	VEGETATION CLUSTER (TREES, BUSHES, ETC.)



MARK	LOCATION		SPECIAL	
	AREA		MISC.: INTERCHANGE MOWING	
	SQ FT	ACRE	# TIMES	ACRE
8A		1.11	23	25.53
8B		0.64	23	14.72
8C		1.17	23	26.91
8D		0.55	23	12.65
8E		0.64	23	14.72
8F		0.73	23	16.79
8G		0.89	23	20.47
8H		0.58	23	13.34
TOTALS CARRIED TO SUBSUMMARY				145.13



MAINTENANCE PLAN  
 INTERCHANGE IR-71 AT 17TH AVE

DESIGN AGENCY





DESIGNER  
RAM


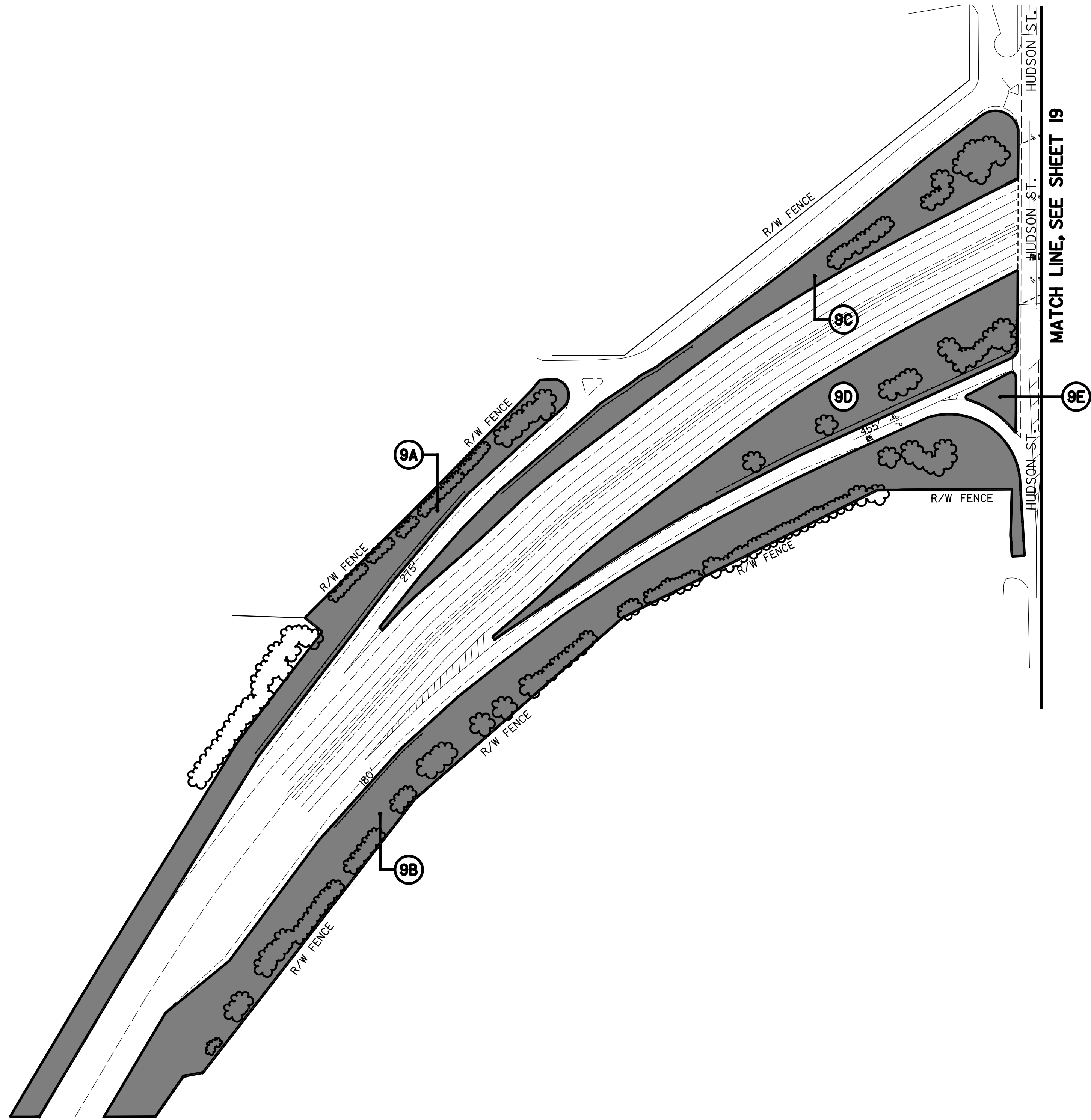
REVIEWER  
XXX MM-DD-YY

PROJECT ID  
119488

SHEET TOTAL  
P.18 | 32

MARK	LOCATION		SPECIAL	
	AREA		MISC.: INTERCHANGE MOWING	
	SQ FT	ACRE	# TIMES	ACRE
9A		1.15	23	26.45
9B		2.52	23	57.96
9C		1.08	23	24.84
9D		1.21	23	27.83
9E		0.06	23	1.38
TOTALS CARRIED TO SUBSUMMARY				138.46

LEGEND	
	AREA TO BE MOWED
	VEGETATION CLUSTER (TREES, BUSHES, ETC.)



MAINTENANCE PLAN  
 INTERCHANGE IR-71 AT HUDSON ST

DESIGN AGENCY



DESIGNER

RAM

REVIEWER

XXX MM-DD-YY



PROJECT ID

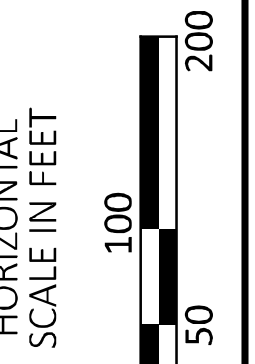
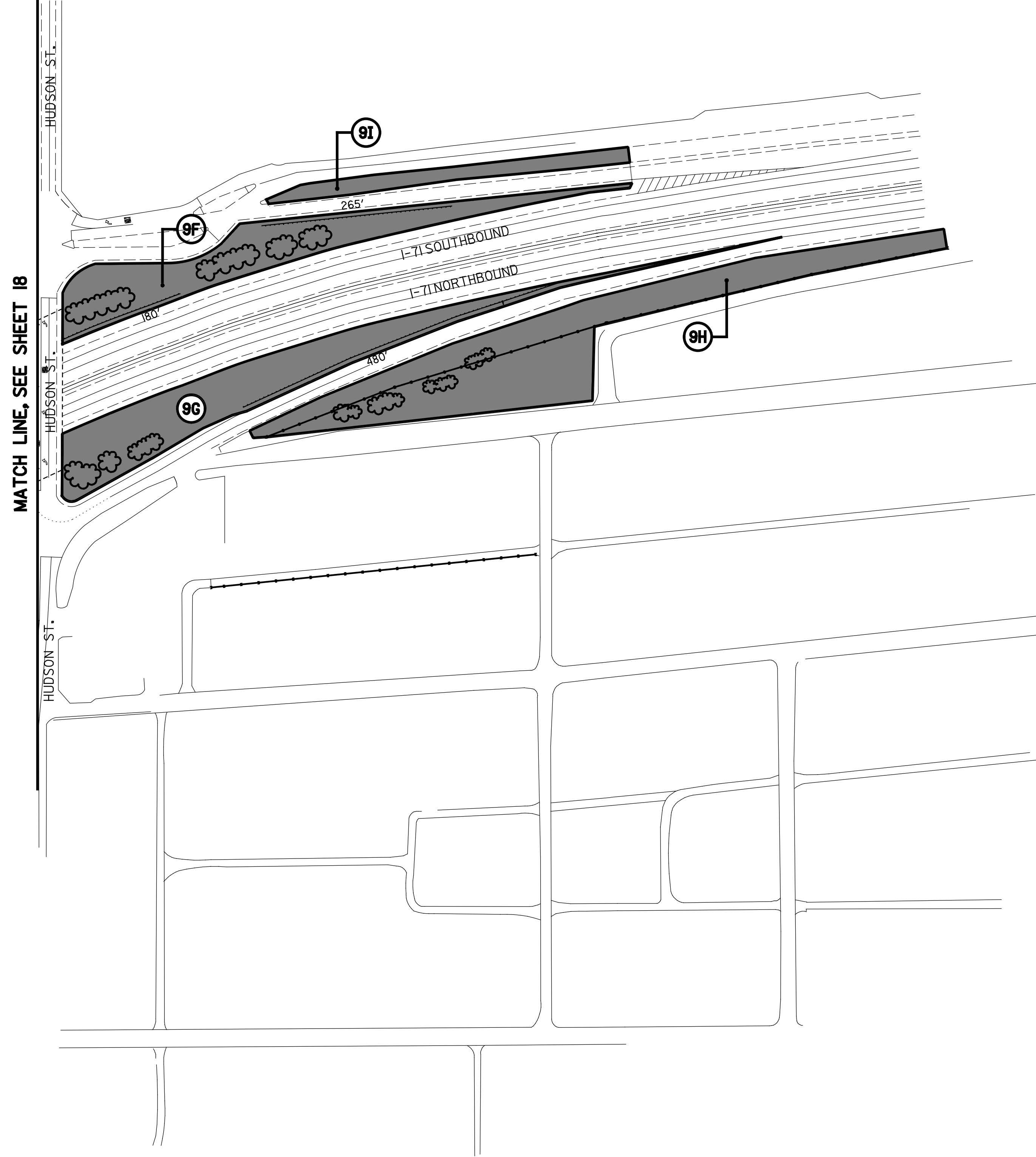
119488

SHEET TOTAL

P.19 32

MARK	LOCATION		SPECIAL	
	AREA		MISC.: INTERCHANGE MOWING	
	SQ FT	ACRE	# TIMES	ACRE
9F		0.77	23	17.71
9G		0.88	23	20.24
9H		0.75	23	17.25
9I		0.23	23	5.29
TOTALS CARRIED BY SUBSUMMARY				60.49

LEGEND	
	AREA TO BE MOWED
	VEGETATION CLUSTER (TREES, BUSHES, ETC.)



MAINTENANCE PLAN  
 INTERCHANGE IR-71 AT HUDSON ST

DESIGN AGENCY



DESIGNER  
 RAM

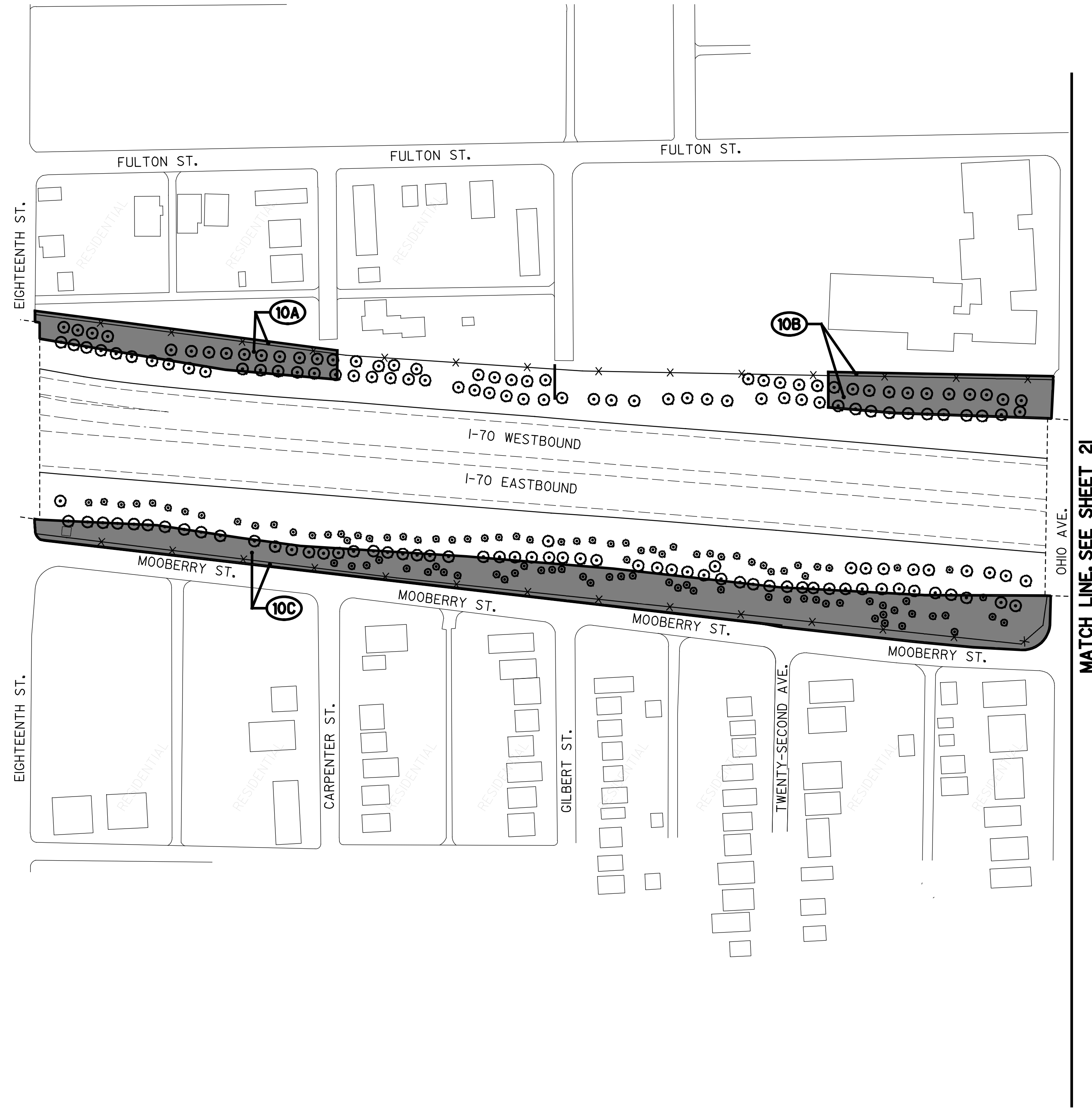
REVIEWER  
 XXX MM-DD-YY

PROJECT ID  
 119488

SHEET	TOTAL
P.20	32



MARK	LOCATION		SPECIAL	
	AREA		MISC.: INTERCHANGE MOWING	
	SQ FT	ACRE	# TIMES	ACRE
10A		0.42	23	9.66
10B		0.40	23	9.20
10C		1.59	23	36.57
TOTALS CARRIED TO SUBSUMMARY				55.43

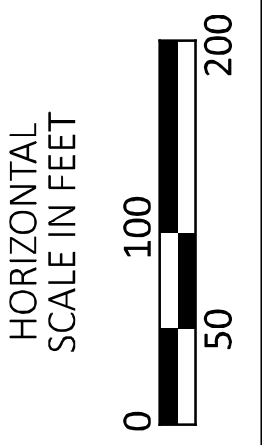


MATCH LINE, SEE SHEET 21

**LEGEND**

- AREA TO BE MOWED
- VEGETATION CLUSTER (TREES, BUSHES, ETC.)

NOTE 1:  
 MOW UPPER PORTION AT SLOPE BREAK ONLY.  
 TRIM AND MAINTAIN BOTH SIDES OF FENCE LINE TO CURB.



**MAINTENANCE PLAN**  
**INTERCHANGE I-70 (BETWEEN EIGHTEENTH ST AND OHIO AVE)**

DESIGN AGENCY



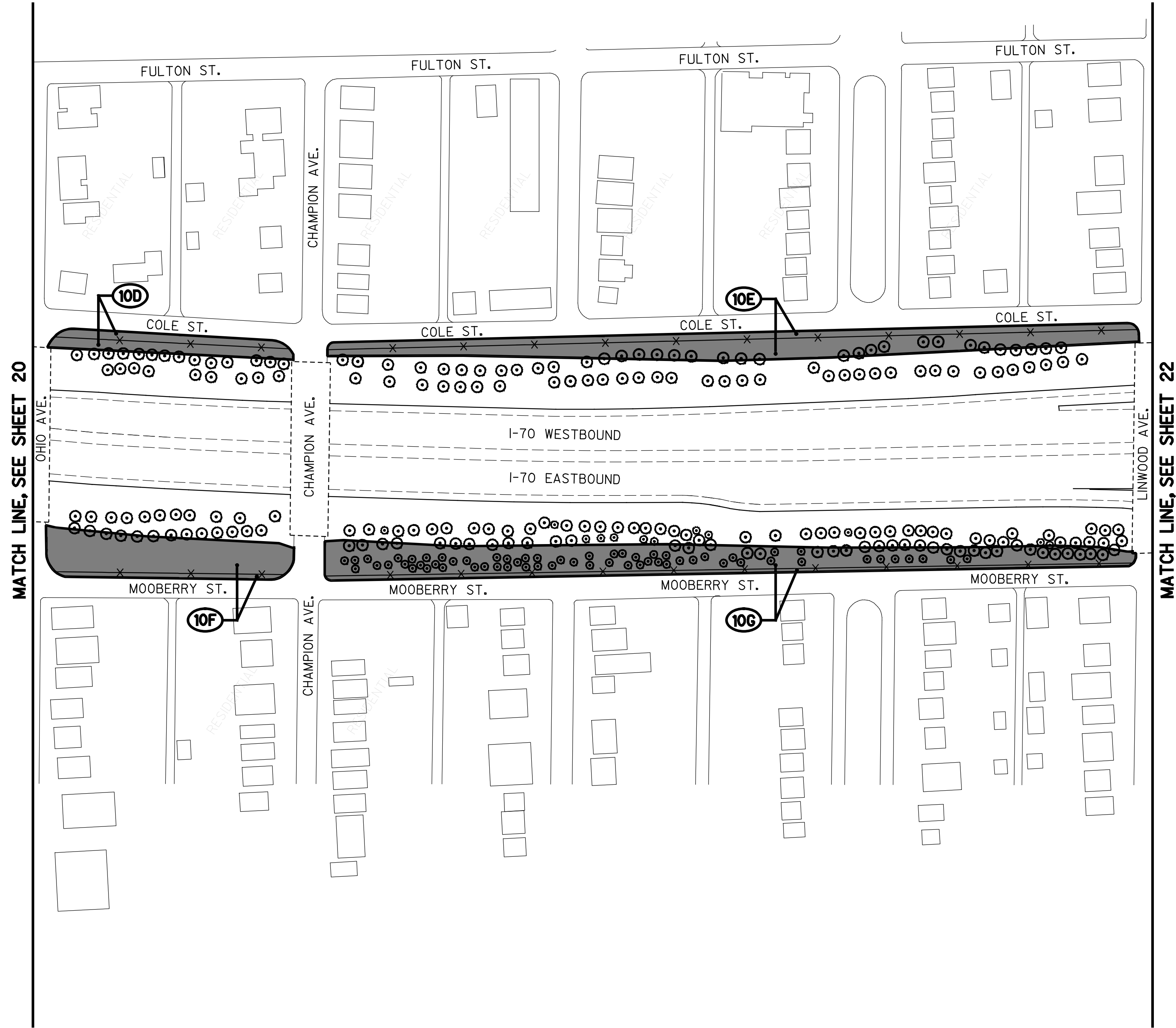
DESIGNER  
**RAM**

REVIEWER  
 XXX MM-DD-YY

PROJECT ID  
**119488**

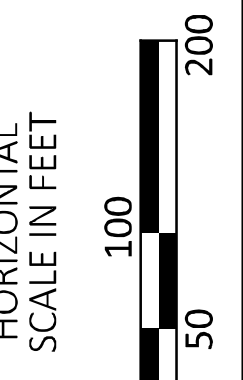
SHEET	TOTAL
P.21	32

MARK	LOCATION		SPECIAL	
	AREA		MISC.: INTERCHANGE MOWING	
	SQ FT	ACRE	# TIMES	ACRE
10D		0.19	23	4.37
10E		0.82	23	18.86
10F		0.46	23	10.58
10G		1.02	23	23.46
TOTALS CARRIED TO SUBSUMMARY				57.27



LEGEND	
	AREA TO BE MOWED
	VEGETATION CLUSTER (TREES, BUSHES, ETC.)

NOTE 1:  
 MOW UPPER PORTION AT SLOPE BREAK ONLY.  
 TRIM AND MAINTAIN BOTH SIDES OF FENCE LINE  
 TO CURB.



**MAINTENANCE PLAN**  
**INTERCHANGE IR-70 (BETWEEN OHIO AVE AND LINWOOD AVE)**

DESIGN AGENCY



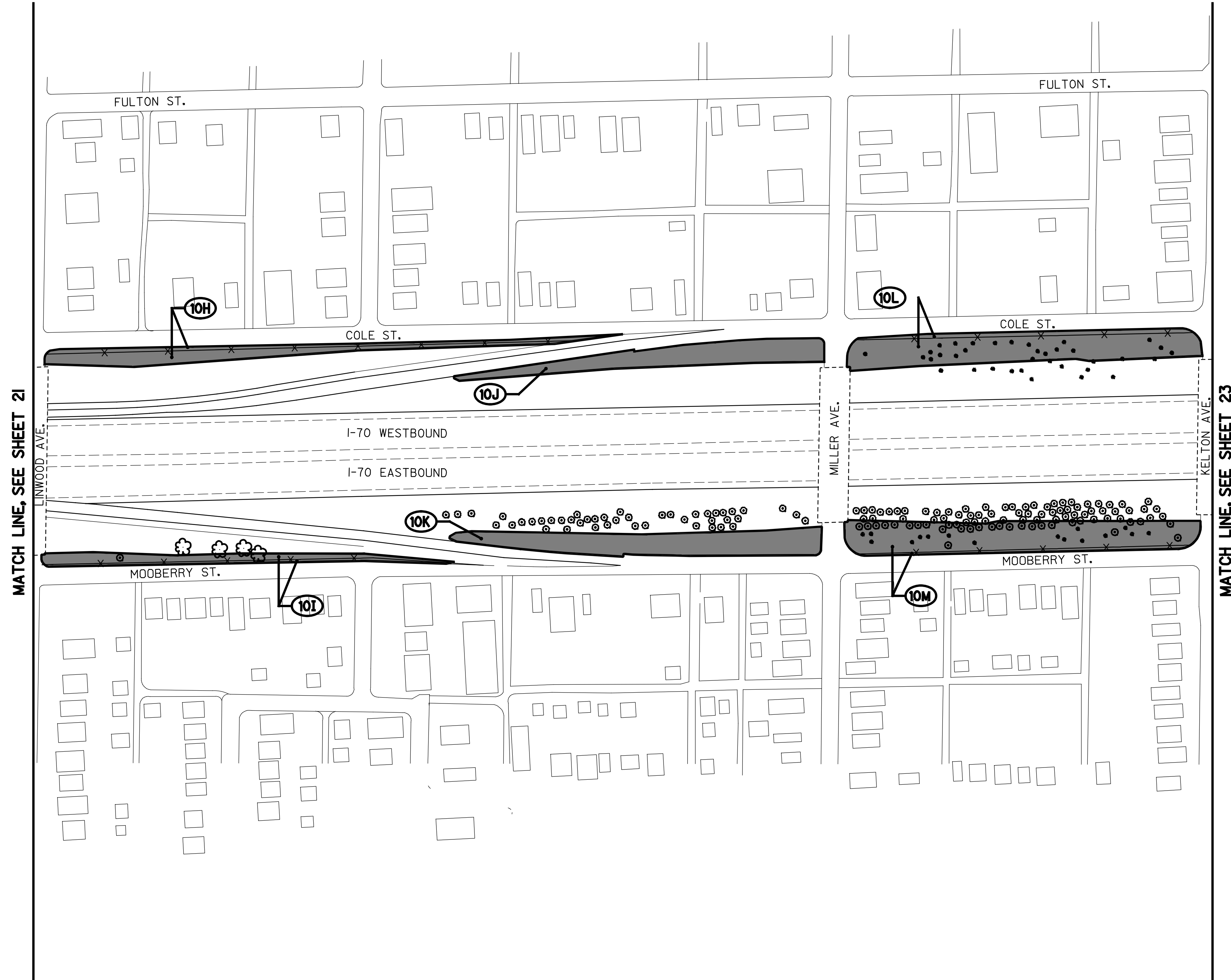
DESIGNER  
**RAM**

REVIEWER  
**XXX MM-DD-YY**

PROJECT ID  
**119488**

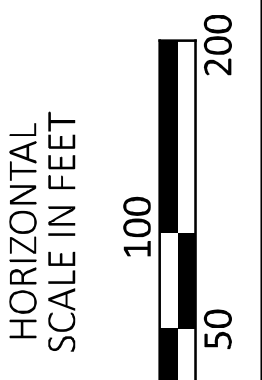
SHEET	TOTAL
P.22	32

MARK	LOCATION		SPECIAL	
	AREA		MISC.: INTERCHANGE MOWING	
	SQ FT	ACRE	# TIMES	ACRE
10H		0.33	23	7.59
10I		0.21	23	4.83
10J		0.35	23	8.05
10K		0.44	23	10.12
10L		0.60	23	13.80
10M		0.62	23	14.26
TOTALS CARRIED TO SUBSUMMARY				58.65



LEGEND	
	AREA TO BE MOWED
	VEGETATION CLUSTER (TREES, BUSHES, ETC.)

NOTE 1:  
 MOW UPPER PORTION AT SLOPE BREAK ONLY.  
 TRIM AND MAINTAIN BOTH SIDES OF FENCE LINE  
 TO CURB.



MAINTENANCE PLAN  
 INTERCHANGE IR-70 (BETWEEN LINWOOD AVE AND KELTON AVE)

DESIGN AGENCY





DESIGNER  
 RAM

REVIEWER  
 XXX MM-DD-YY


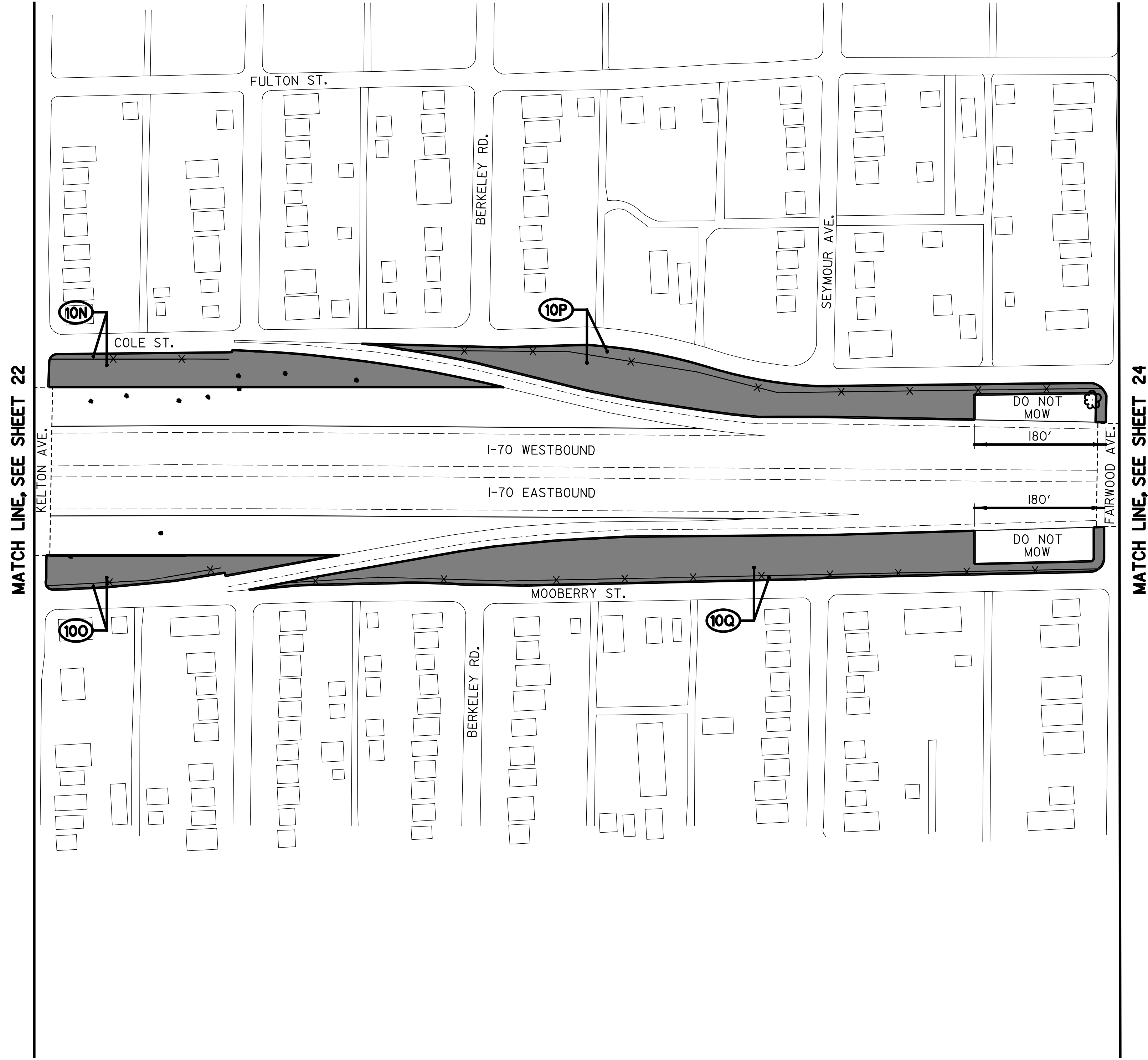
PROJECT ID  
 119488

SHEET	TOTAL
P.23	32

MARK	LOCATION		SPECIAL	
	AREA		MISC.: INTERCHANGE MOWING	
	SQ FT	ACRE	# TIMES	ACRE
10N		0.61	23	14.03
10O		0.30	23	6.90
10P		0.97	23	22.31
10Q		1.26	23	28.98
TOTALS CARRIED TO SUBSUMMARY				72.22

LEGEND	
	AREA TO BE MOWED
	VEGETATION CLUSTER (TREES, BUSHES, ETC.)

NOTE 1:  
 MOW UPPER PORTION AT SLOPE BREAK ONLY.  
 TRIM AND MAINTAIN BOTH SIDES OF FENCE LINE  
 TO CURB.



**MAINTENANCE PLAN**  
**INTERCHANGE IR-70 (BETWEEN KELTON AVE AND FAIRWOOD AVE)**

DESIGN AGENCY





DESIGNER  
**RAM**

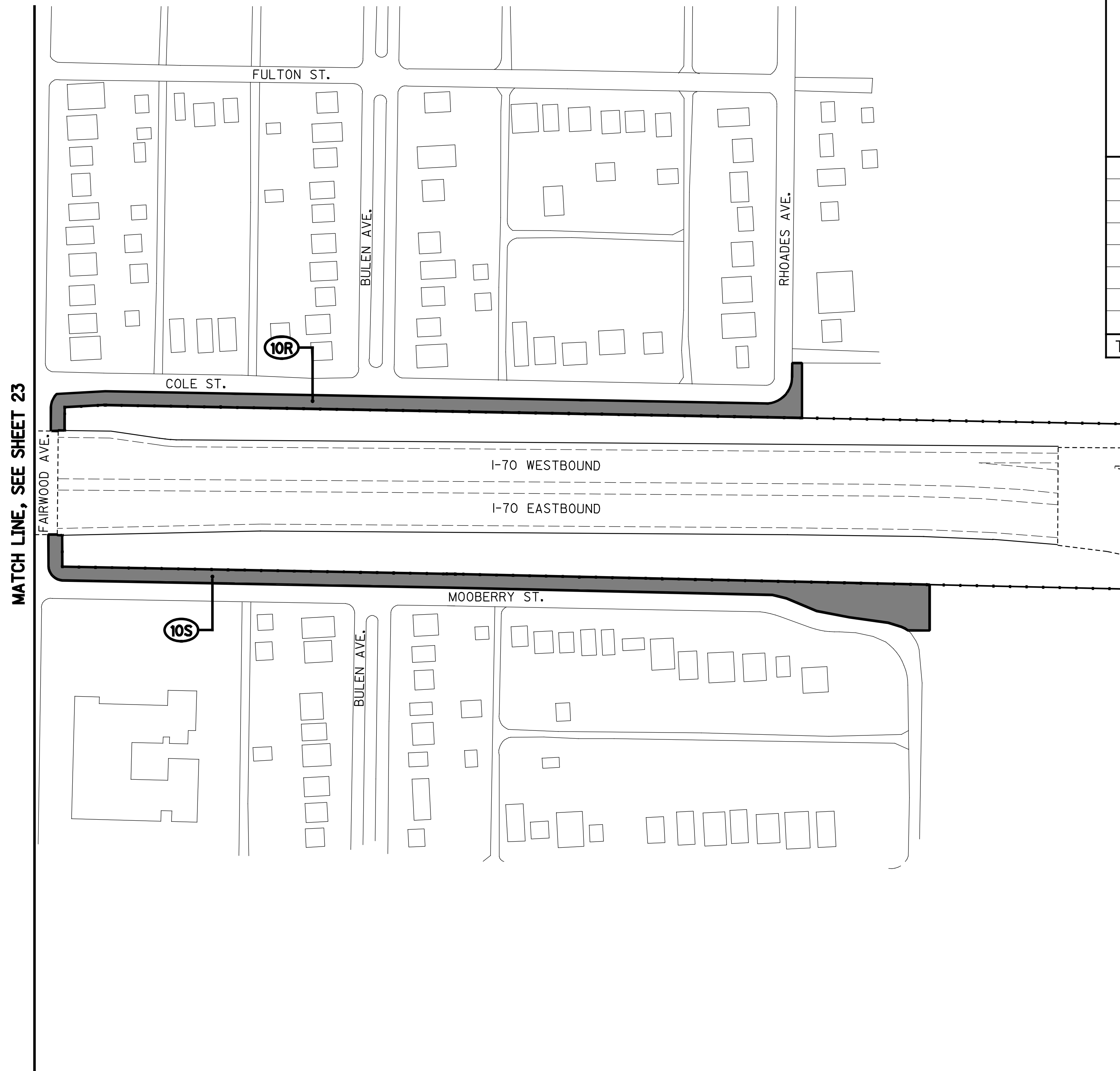
REVIEWER  
 XXX MM-DD-YY

PROJECT ID  
**119488**

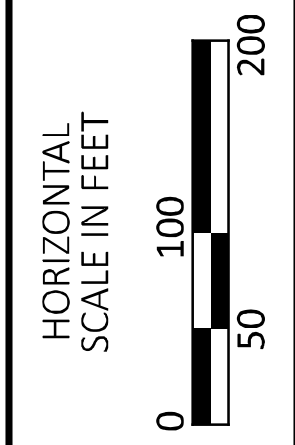
SHEET	TOTAL
P.24	32

LEGEND	
	AREA TO BE MOWED
	VEGETATION CLUSTER (TREES, BUSHES, ETC.)


NOTE 1:  
 MOW UPPER PORTION AT SLOPE BREAK ONLY.  
 TRIM AND MAINTAIN BOTH SIDES OF FENCE LINE  
 TO CURB.





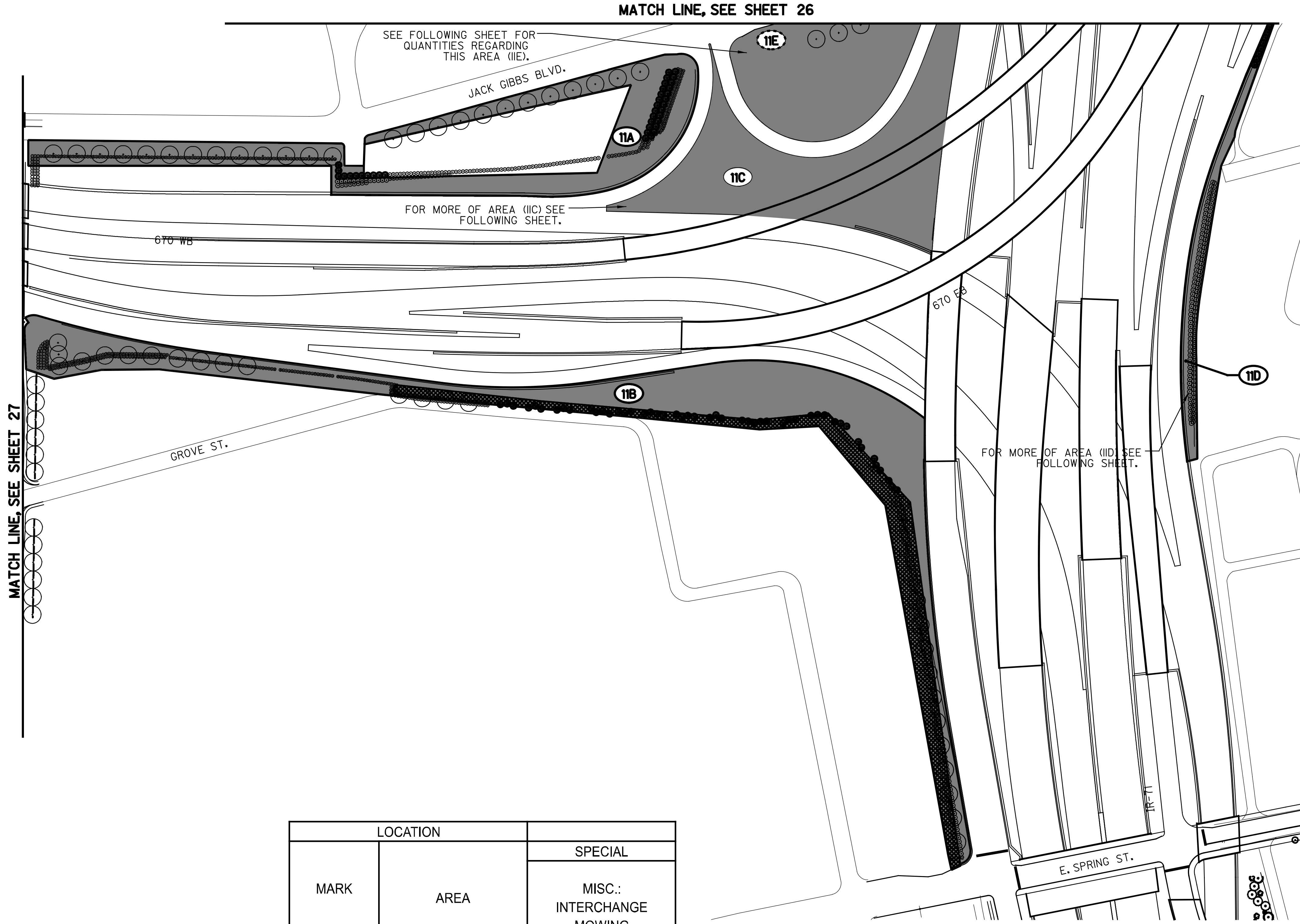
MARK	LOCATION		SPECIAL	
	AREA		MISC.: INTERCHANGE MOWING	
	SQ FT	ACRE	# TIMES	ACRE
10R		0.54	23	12.42
10S		0.75	23	17.25
TOTALS CARRIED TO SUBSUMMARY				29.67



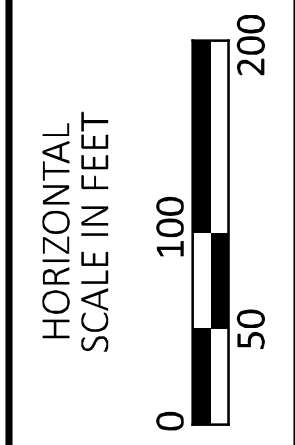
MAINTENANCE PLAN  
 INTERCHANGE IR-70 (FROM FAIRWOOD AVE)

DESIGN AGENCY	
DESIGNER	RAM
REVIEWER	XXX MM-DD-YY
PROJECT ID	119488
SHEET	TOTAL
P.25	32

LEGEND	
	AREA TO BE MOWED
	VEGETATION CLUSTER (TREES, BUSHES, ETC.)



MARK	LOCATION		SPECIAL	
	AREA		MISC.: INTERCHANGE MOWING	
	SQ FT	ACRE	# TIMES	ACRE
11A		2.70	23	62.10
11B		3.16	23	72.68
11C		1.93	23	44.39
11D		0.57	23	13.11
TOTALS CARRIED TO SUBSUMMARY				192.28



MAINTENANCE PLAN  
 INTERCHANGE IR-71 AND IR-670

DESIGN AGENCY





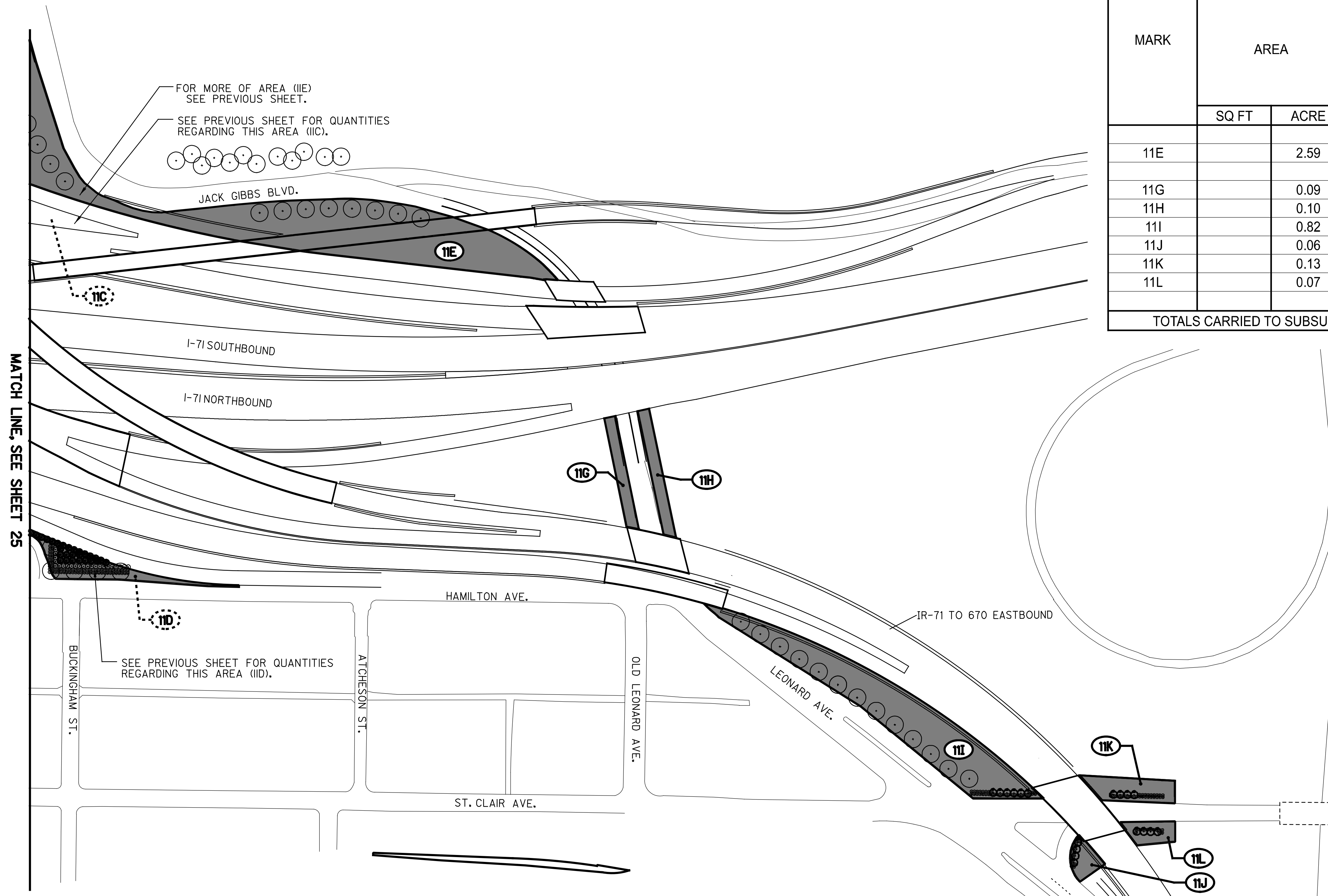
DESIGNER  
 RAM

REVIEWER  
 XXX MM-DD-YY


PROJECT ID  
 119488

SHEET TOTAL  
 P.26 32

LEGEND	
	AREA TO BE MOWED
	VEGETATION CLUSTER (TREES, BUSHES, ETC.)



MARK	LOCATION		SPECIAL	
	AREA		MISC.: INTERCHANGE MOWING	
	SQ FT	ACRE	# TIMES	ACRE
11E		2.59	23	59.57
11G		0.09	23	2.07
11H		0.10	23	2.30
11I		0.82	23	18.86
11J		0.06	23	1.38
11K		0.13	23	2.99
11L		0.07	23	1.61
TOTALS CARRIED TO SUBSUMMARY				88.78



MAINTENANCE PLAN  
 INTERCHANGE IR-71 AND IR-670

DESIGN AGENCY





DESIGNER  
RAM

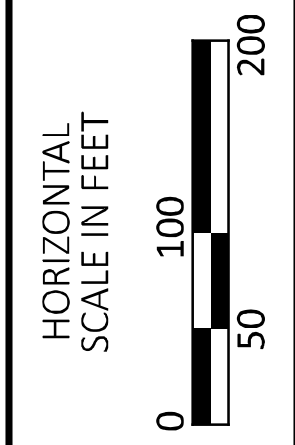
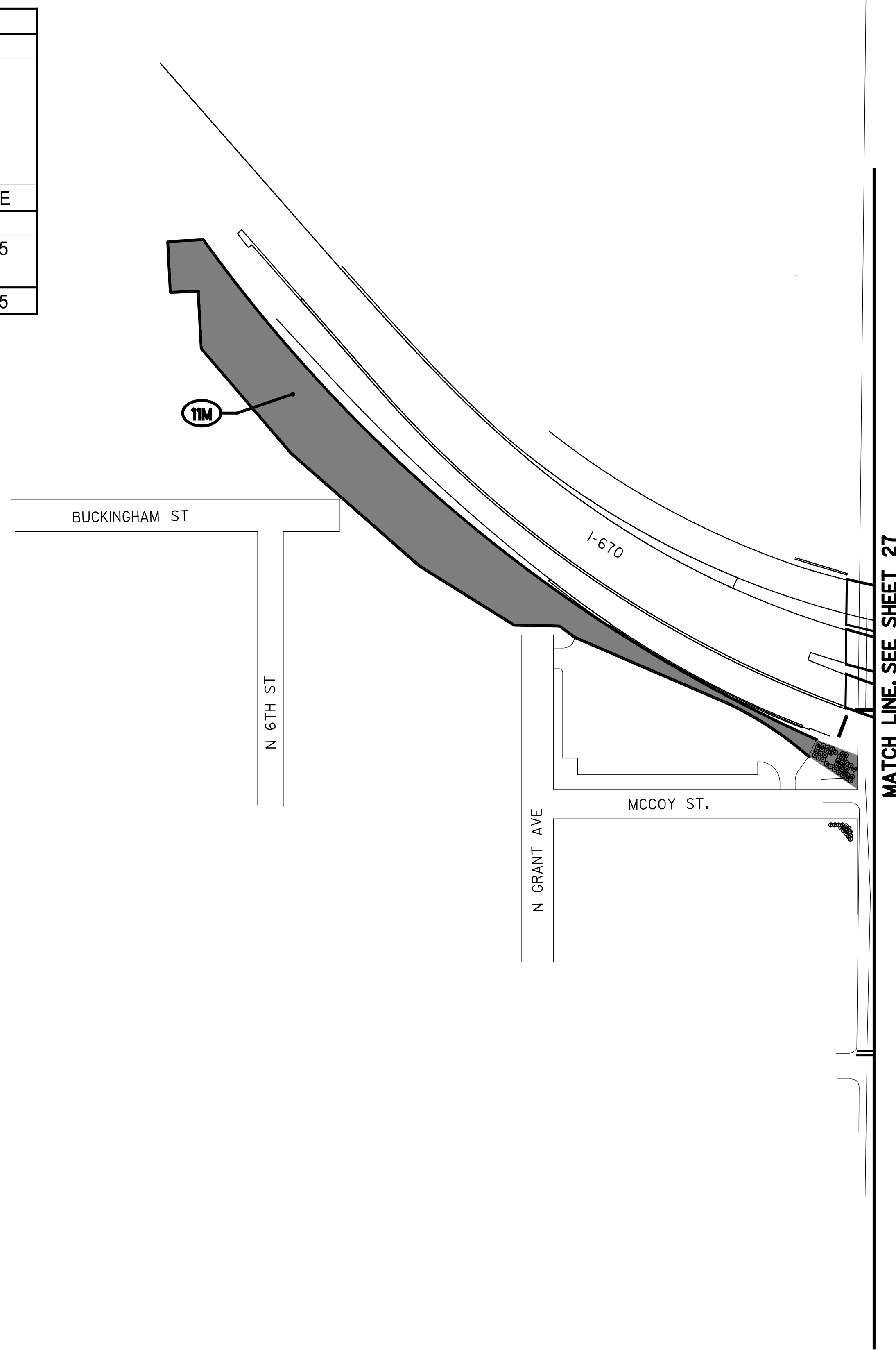
REVIEWER  
XXX MM-DD-YY

PROJECT ID  
119488

SHEET TOTAL  
P.27 32

MARK	LOCATION		SPECIAL	
	SQ FT	ACRE	MISC.: INTERCHANGE MOWING	ACRE
11M		1.35	23	31.05
TOTALS CARRIED TO SUBSUMMARY				31.05

LEGEND	
	AREA TO BE MOWED
	VEGETATION CLUSTER (TREES, BUSHES, ETC.)



**MAINTENANCE PLAN  
 INTERCHANGE IR-71 AND IR-670**

DESIGN AGENCY



DESIGNER

RAM

REVIEWER

XXX MM-DD-YY

PROJECT ID



119488

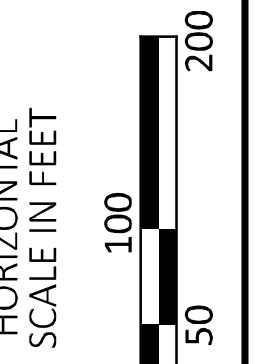
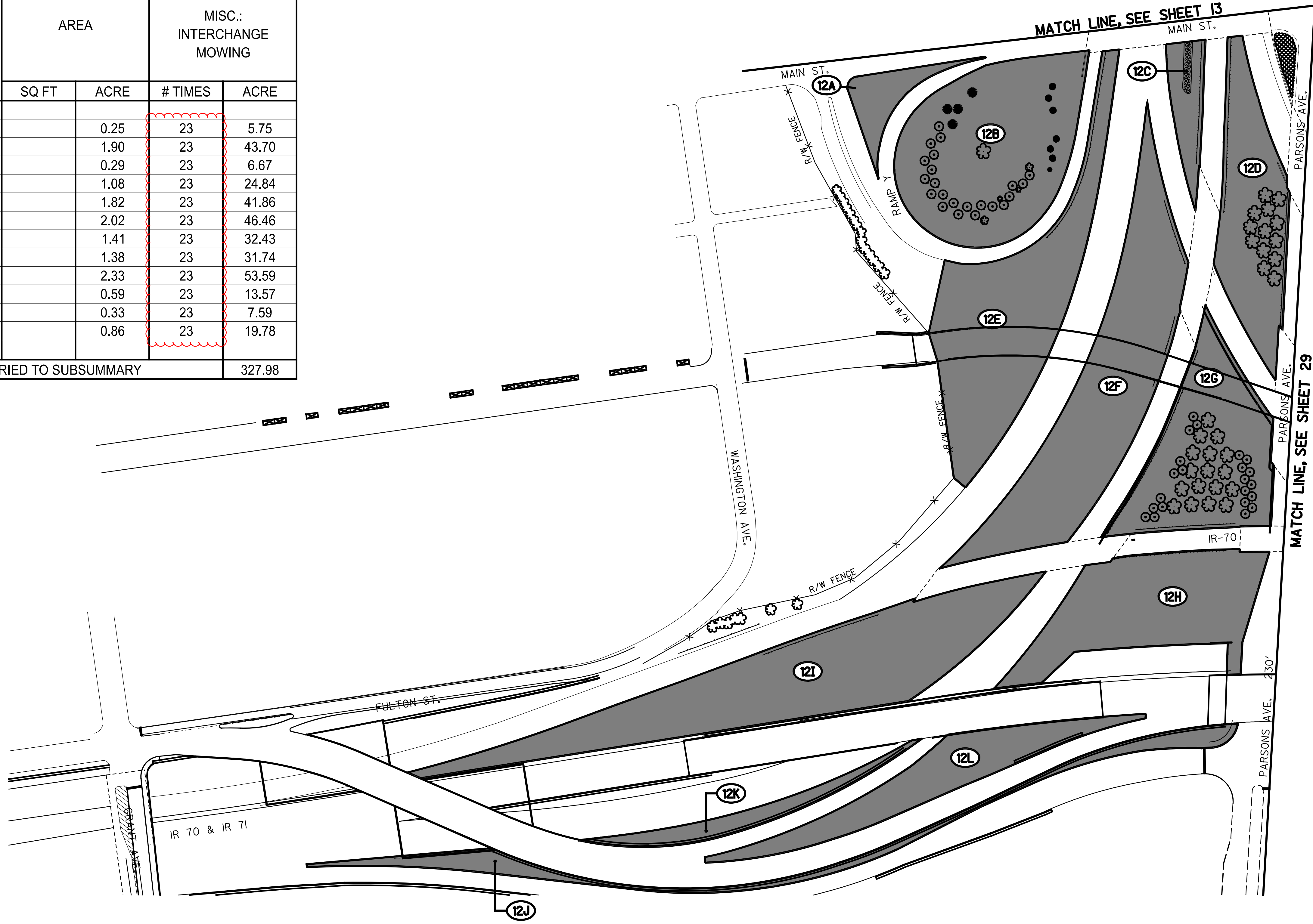
SHEET TOTAL

P.28 | 32



MARK	LOCATION		SPECIAL	
	AREA		MISC.: INTERCHANGE MOWING	
	SQ FT	ACRE	# TIMES	ACRE
12A		0.25	23	5.75
12B		1.90	23	43.70
12C		0.29	23	6.67
12D		1.08	23	24.84
12E		1.82	23	41.86
12F		2.02	23	46.46
12G		1.41	23	32.43
12H		1.38	23	31.74
12I		2.33	23	53.59
12J		0.59	23	13.57
12K		0.33	23	7.59
12L		0.86	23	19.78
TOTALS CARRIED TO SUBSUMMARY				327.98

LEGEND	
	AREA TO BE MOWED
	VEGETATION CLUSTER (TREES, BUSHES, ETC.)



MAINTENANCE PLAN  
 INTERCHANGE IR-71 (PARSONS AVE AND MAIN STREET)

DESIGN AGENCY



DESIGNER

RAM

REVIEWER



XXX MM-DD-YY

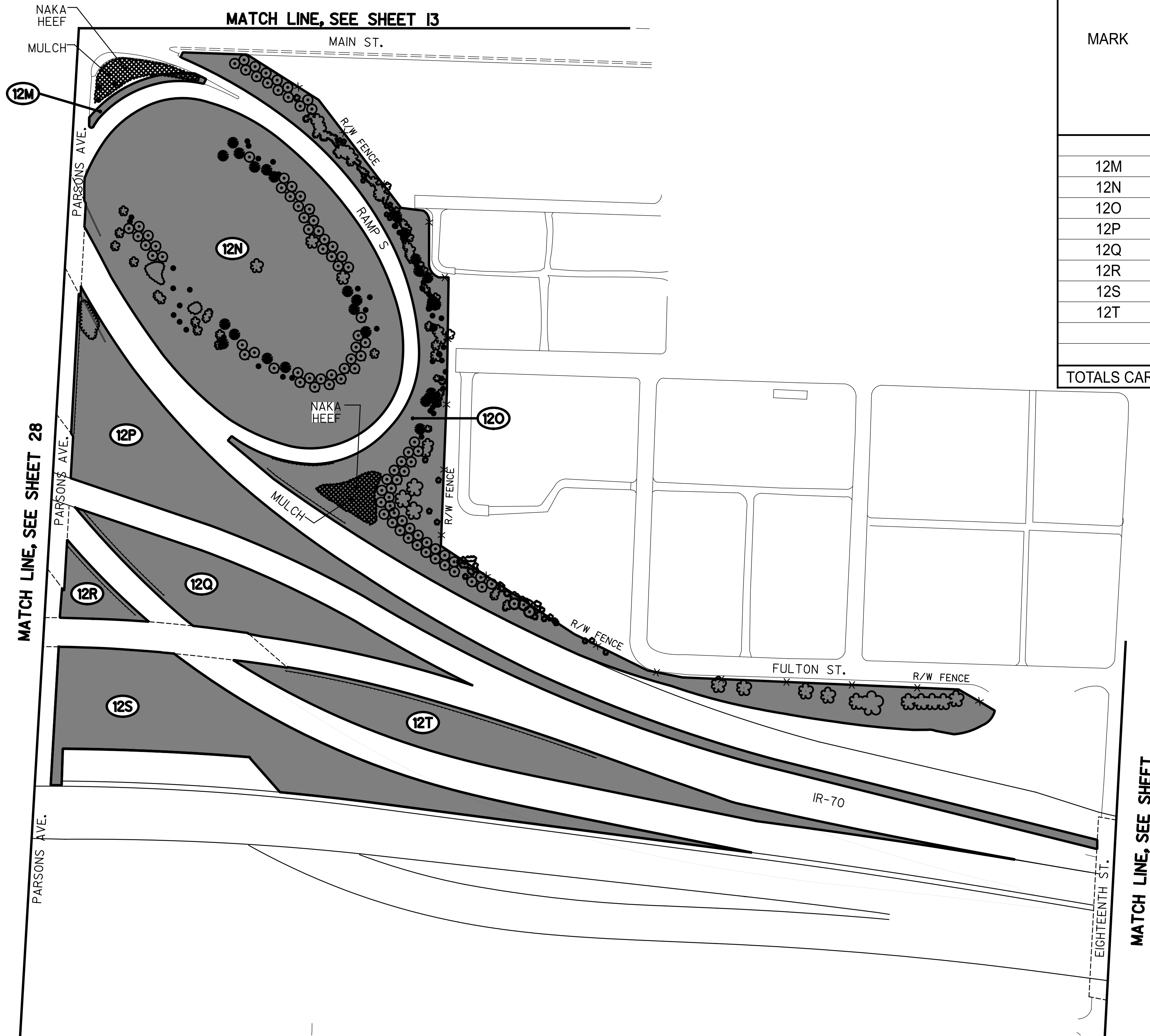
PROJECT ID

119488

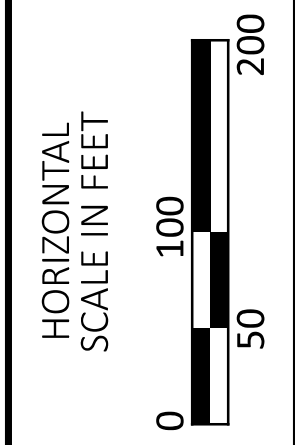
SHEET TOTAL

P.29 32


LEGEND	
	AREA TO BE MOWED
	VEGETATION CLUSTER (TREES, BUSHES, ETC.)





MARK	LOCATION		SPECIAL	
	AREA		MISC.: INTERCHANGE MOWING	
	SQ FT	ACRE	# TIMES	ACRE
12M		0.06	23	1.38
12N		4.03	23	92.69
12O		2.47	23	56.81
12P		1.70	23	39.10
12Q		0.86	23	19.78
12R		0.18	23	4.14
12S		1.63	23	37.49
12T		1.03	23	23.69
TOTALS CARRIED TO SUBSUMMARY				275.08


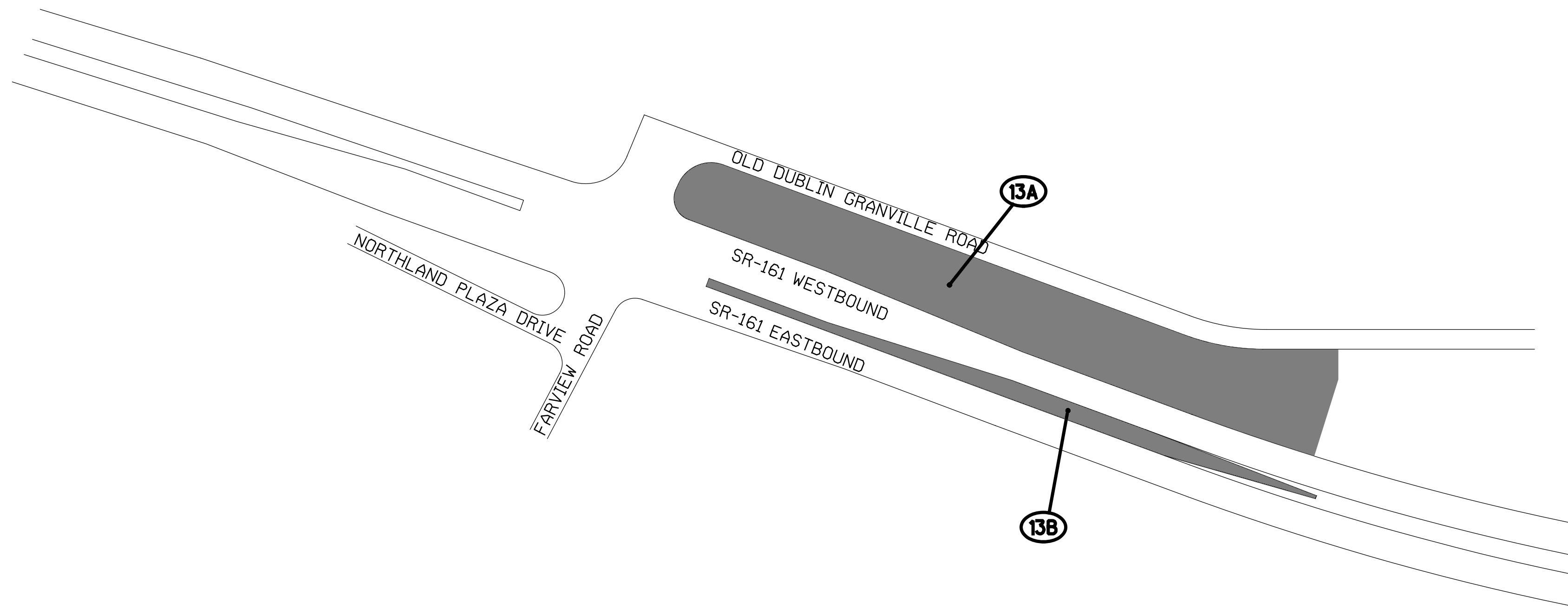


MAINTENANCE PLAN  
 INTERCHANGE IR-71 (PARSONS AVE AND MAIN STREET)

DESIGN AGENCY  
  
 DESIGNER  
 RAM  
 REVIEWER  
 XXX MM-DD-YY  
 PROJECT ID  
 119488  
 SHEET TOTAL  
 P.30 32

MARK	LOCATION		SPECIAL	
	AREA		MISC.: INTERCHANGE MOWING	
	SQ FT	ACRE	# TIMES	ACRE
13A		0.93	23	21.39
13B		0.21	23	4.83
TOTALS CARRIED TO SUBSUMMARY				26.22

LEGEND	
	AREA TO BE MOWED
	VEGETATION CLUSTER (TREES, BUSHES, ETC.)



MAINTENANCE PLAN  
 INTERCHANGE SR-161 (SR-3)

DESIGN AGENCY



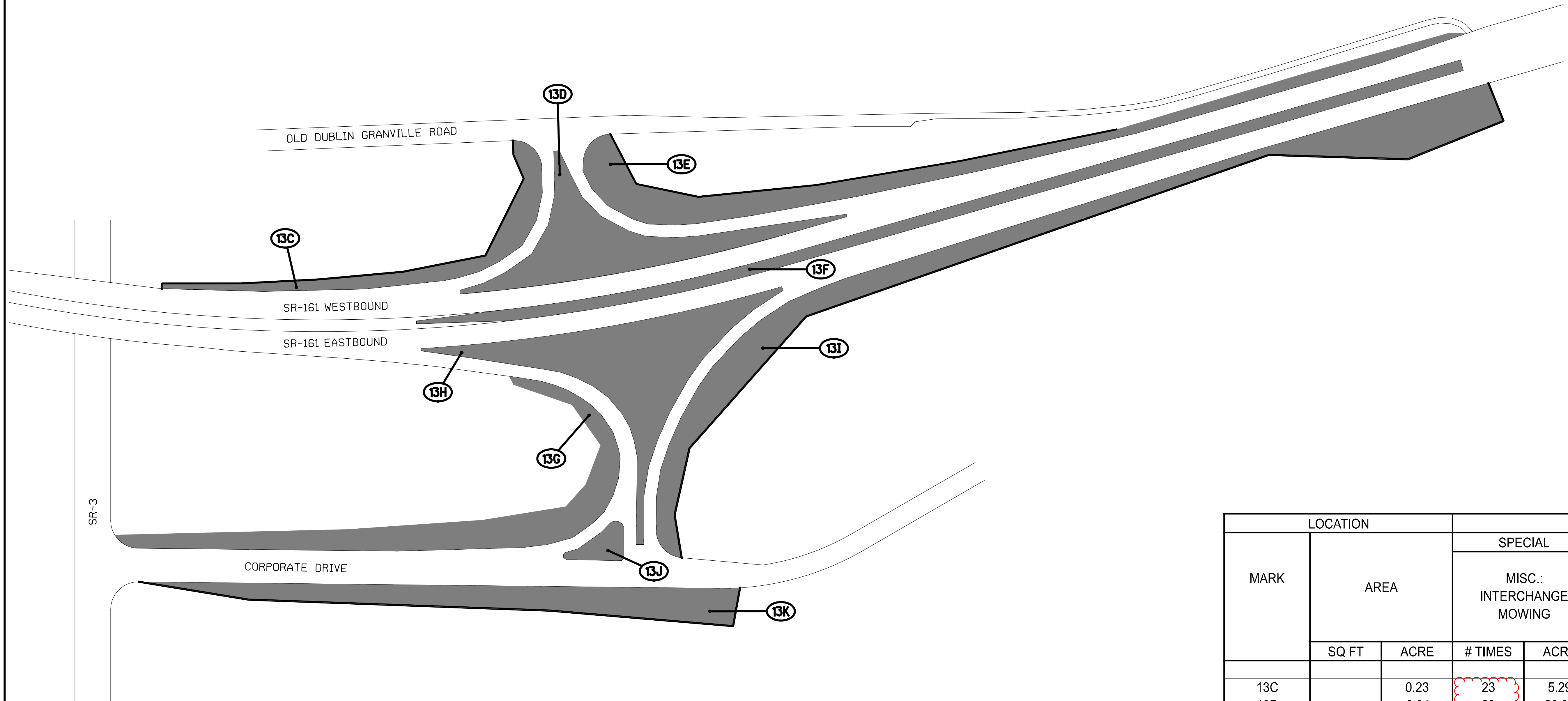
DESIGNER  
 RAM



REVIEWER  
 XXX MM-DD-YY

PROJECT ID  
 119488

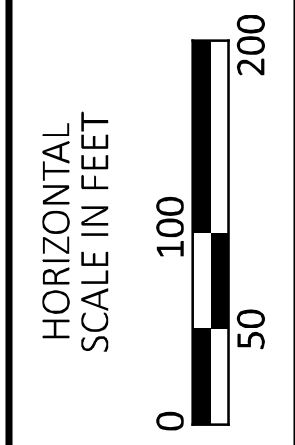
SHEET	TOTAL
P.31	32

MATCH LINE, SEE SHEET 30



LEGEND	
	AREA TO BE MOWED
	VEGETATION CLUSTER (TREES, BUSHES, ETC.)

MARK	LOCATION		SPECIAL		
	AREA		MISC.: INTERCHANGE MOWING		
			SQ FT	ACRE	# TIMES
13C		0.23		23	5.29
13D		0.91		23	20.93
13E		1.19		23	27.37
13F		0.77		23	17.71
13G		0.31		23	7.13
13H		1.35		23	31.05
13I		1.68		23	38.64
13J		0.12		23	2.76
13K		0.52		23	11.96
13L		0.15		23	3.45
TOTALS CARRIED TO SUBSUMMARY					166.29



MAINTENANCE PLAN  
 INTERCHANGE SR-161 (SR-3)

DESIGN AGENCY



DESIGNER  
 RAM

REVIEWER  
 XXX MM-DD-YY

PROJECT ID  
 119488

SHEET TOTAL  
 P.32 32