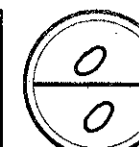


FED. RD. DIVISION	STATE	PROJECT
2	OHIO	I-16-270-4(2)102



FRANKLIN COUNTY
FRA-270-11.59 S

I-16-270-4(2)102

STATE OF OHIO
DEPARTMENT OF HIGHWAYS

FRA-270-11.59 S

GRADE SEPARATIONS WITH THE
CHESAPEAKE AND OHIO RAILWAY COMPANY &
NORFOLK AND WESTERN RAILWAY COMPANY

VILLAGE OF OBETZ
HAMILTON AND MADISON TOWNSHIPS
FRANKLIN COUNTY

LIMITED ACCESS— This improvement is especially designed for through traffic and has been declared a limited access highway or freeway by action of the Director of Highways in accordance with the provisions of Section 5511.02 of the Revised Code of Ohio.

The Standard Specifications of the State of Ohio, Department of Highways, including changes and supplemental specifications listed in the proposal, shall govern this improvement.

The Right of Way for this improvement will be provided by the State of Ohio.

I hereby approve these plans and declare that the making of this improvement will not require the closing of the highway to traffic and that provisions for the maintenance and safety of traffic will be as set forth on the plans and estimates.

APPROVED DATE _____	DIVISION DEPUTY DIRECTOR _____
APPROVED DATE _____	ENGINEER OF BRIDGES _____
APPROVED DATE _____	ENGINEER OF LOCATION AND DESIGN _____
APPROVED DATE _____	DEPUTY DIRECTOR OF DESIGN AND CONSTRUCTION _____
APPROVED DATE _____	DEPUTY DIRECTOR OF RIGHT OF WAY _____
APPROVED DATE _____	DEPUTY DIRECTOR OF PLANNING AND PROGRAMMING _____
APPROVED DATE _____	FIRST ASSISTANT DIRECTOR _____
APPROVED DATE _____	DIRECTOR OF HIGHWAYS _____

CONVENTIONAL SIGNS

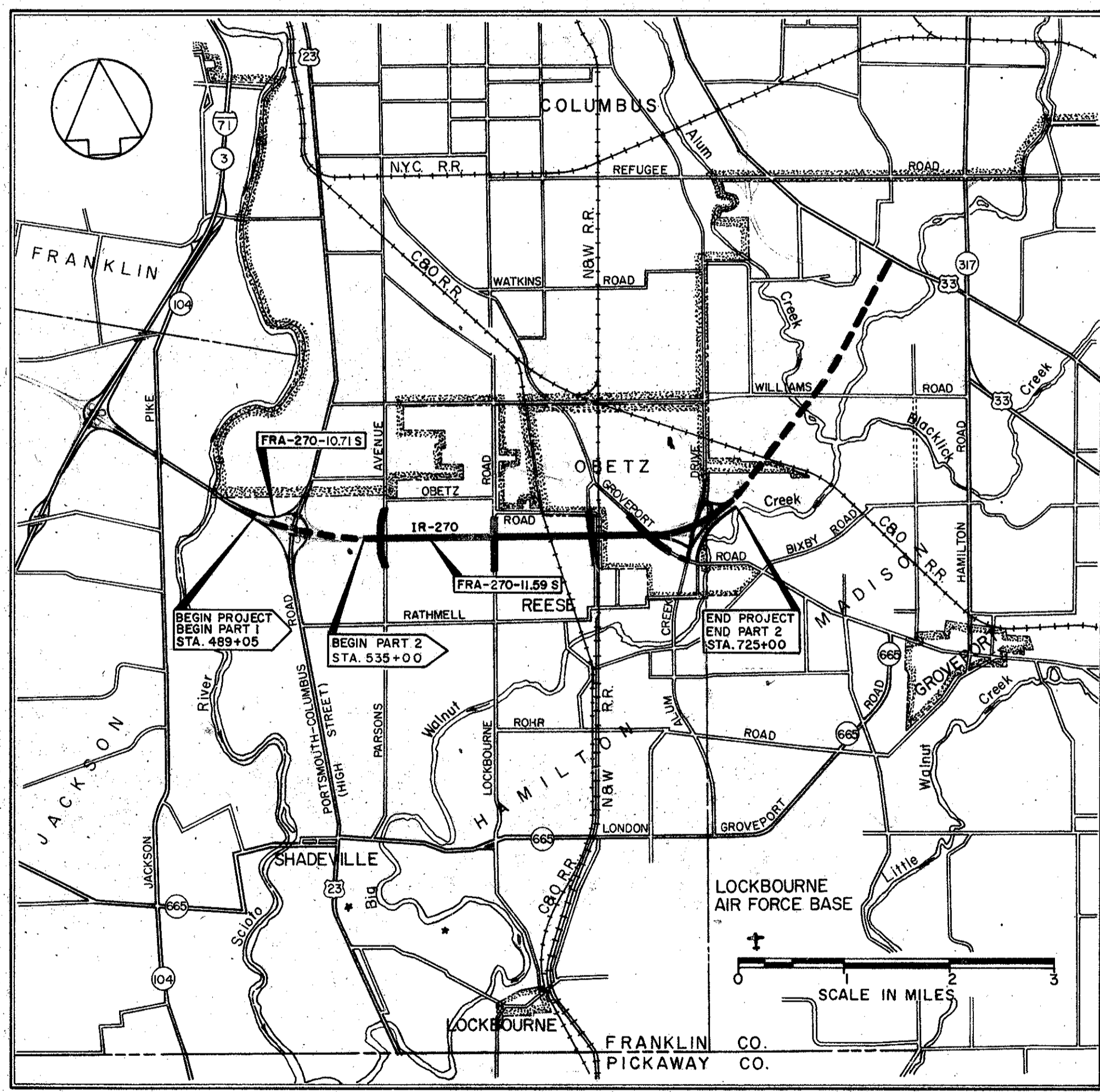
CENTER LINE	---
PROPERTY LINE	—R—R—
R/W WITH LIMITED ACCESS	—LA—
R/W WITHOUT LIMITED ACCESS	—RW—
LIMITED ACCESS AND R/W LINE	—LA/RW—
R/W EASEMENT LINE	---
EXISTING R/W	---
COUNTY LINE	---
TOWNSHIP AND CORPORATION LINE	---
CONSTRUCTION LIMITS	---
EXISTING FENCE LINES	-x-x-
UNDERGROUND UTILITIES: GAS, WATER, TEL.	-G-W-T-
R/W FENCE	—o—o—
EXISTING GUARD RAIL	—x—x—
PROPOSED GUARD RAIL	—x—x—
POWER POLES	⊗
TELEPHONE POLES	⊗
TELEGRAPH POLES	⊗
LIGHT POLES	⊗
HIGH VOLTAGE TRANSMISSION LINE	—H—H—
RAILROAD TRACKS	—+—+—
FIRE HYDRANT	⊗
WATER LINE VALVES	⊗
TRAFFIC SIGNAL	⊗
GAS VALVES OR METERS	⊗
EX. INLET OR MH	⊗

INDEX

TITLE SHEET	0
CENTER LINE PLAT	1-2
SUMMARY OF ADDITIONAL R/W REQUIRED	3-5
PROPERTY MAP	6-8
RIGHT OF WAY PLANS	9-28

LINE DATA

PART 1 FRA-270-10.71 S "I" SECTION	PART 2 FRA-270-11.59 S "I" SECTION
BEGIN PROJECT 489+05 END PART 1 535+00	BEGIN PART 2 535+00 SUSPEND "I" 610+00 RESUME "I" 665+00 END PROJECT 725+00
LENGTH OF SECTION 4,595 L.F. 0.870 MILES	13,500 L.F. 2.557 MILES
	BEGIN "IG" 610+00 END "IG" 665+00
	5,500 L.F. 1.041 MILES
	TOTAL LENGTH PART 2 19,000 L.F. = 3.598 MILES
	TOTAL LENGTH PROJECT 23,595 L.F. = 4.687 MILES



Plans Prepared By
BURGESS & NIPLE LIMITED,
CONSULTING ENGINEERS
2015 WEST FIFTH AVENUE, COLUMBUS, OHIO.
FOR THE STATE OF OHIO
Recommended For Approval

File No.	FRA-270-11.59 S
Date of Letting	_____
Contract No.	_____

DEPARTMENT OF COMMERCE
BUREAU OF PUBLIC ROADS

APPROVED _____
DIVISION ENGINEER _____ DATE _____

FED. RD. DIVISION	STATE	PROJECT
2	OHIO	I-19-270-4(2)102

305
332

FRANKLIN COUNTY
FRA-270-11.59S


1
28

CENTER LINE SURVEY PLAT

OHIO DEPARTMENT OF HIGHWAYS

FRA-270-11.59S

FRANKLIN COUNTY OHIO
HAMILTON TOWNSHIP & CORPORATION OF OBETZ



I-270 Center Line Monuments

POT Sta. 536+00.00
POT Sta. 542+00.00
POT Sta. 552+00.00
POT Sta. 560+00.00
POT Sta. 570+00.00
POT Sta. 578+00.00
POT Sta. 588+00.00
POT Sta. 596+00.00
POT Sta. 604+00.00
POT Sta. 614+00.00
POT Sta. 622+00.00
POT Sta. 630+00.00
POT Sta. 638+00.00
POT Sta. 645+00.00
POT Sta. 653+00.00
POT Sta. 662+00.00
POT Sta. 672+00.00
POT Sta. 679+04.70
POT Sta. 688+00.00
POT Sta. 695+00.00
POT Sta. 702+94.32
POT Sta. 712+00.00

Lockbourne Road Center Line Reference Monuments

POT Sta. 39+00.00-22' Rt. & Lt.
POT Sta. 43+00.00-22' Rt. & Lt.
POT Sta. 52+00.00-22' Rt. & Lt.
POT Sta. 57+00.00-22' Rt. & Lt.

Relocated Obetz-Reese Road - Center Line Reference Monuments

POT Sta. 28+00.00-18' Rt. & Lt.
POT Sta. 28+98.75-18' Rt. & Lt.
POT Sta. 38+00.00-18' Rt. & Lt.

Groveport Road Center Line Reference Monuments

POT Sta. 131+00.00-22' Rt. & Lt.
POT Sta. 140+08.14-22' Rt. & Lt.
POT Sta. 143+77.08-22' Rt. & Lt.
POT Sta. 149+00.00-22' Rt. & Lt.
POT Sta. 158+00.00-30' Rt. & Lt.

Stegner Street Center Line Reference Monuments

P.I. Sta. 3+66.85-30' Rt. & Lt.
POT Sta. 8+75.00-30' Rt. & Lt.

Samson Frontage Road Center Line Reference Monuments

POT Sta. 8+28.16-16' Rt. & Lt.
POT Sta. 5+93.79-16' Rt. & Lt.
POT Sta. 8+06.69-16' Rt. & Lt.
POT Sta. 14+28.25-16' Rt. & Lt.
POT Sta. 19+57.04-16' Rt. & Lt.
POT Sta. 26+69.28-16' Rt. & Lt.
POT Sta. 35+58.84-16' Rt. & Lt.

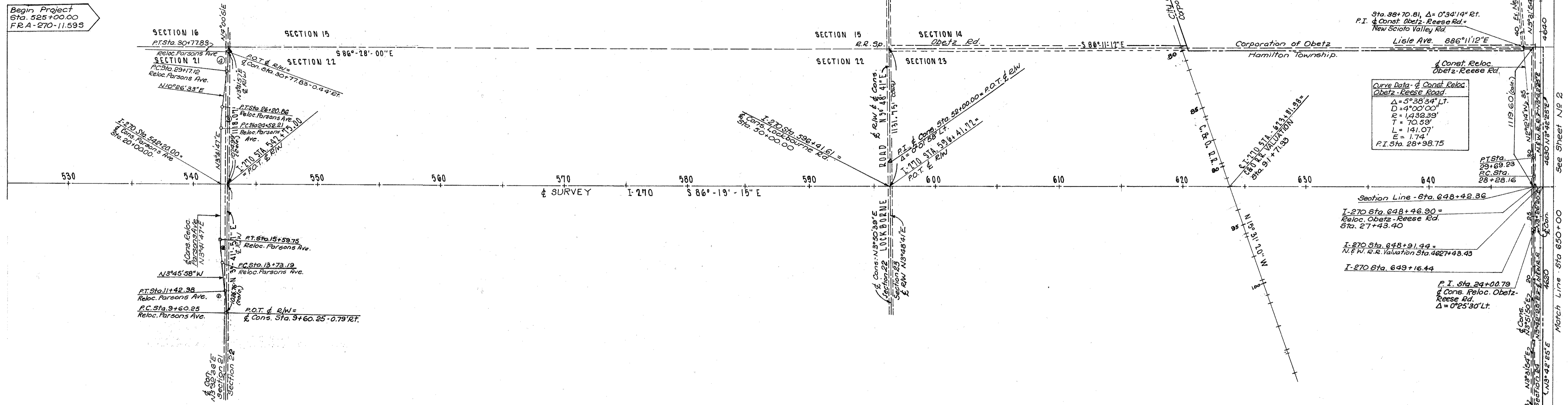
Relocated Parsons Avenue Center Line Reference Monuments

POT Sta. 9+00.00-22' Rt. & Lt.
POT Sta. 10+51.74-22' Rt. & Lt.
POT Sta. 14+66.56-22' Rt. & Lt.
POT Sta. 25+36.63-22' Rt. & Lt.
POT Sta. 29+97.56-22' Rt. & Lt.
POT Sta. 31+50.00-22' Rt. & Lt.

Relocated Alum Creek Drive - Center Line Reference Monuments

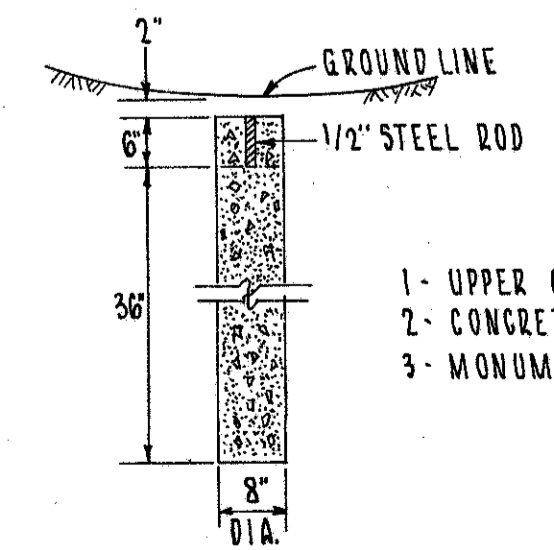
POT Sta. 34+00.00
POT Sta. 40+00.00
POT Sta. 48+00.00
POT Sta. 54+00.00
POT Sta. 61+70.81
POT Sta. 67+08.31-48' Rt. & Lt.
POT Sta. 65+97.47-48' Rt. & Lt.
POT Sta. 70+84.45-30' Rt. & Lt.

Begin Project
Sta. 525+00.00
FRA-270-11.59S



Curve Data-Relocated Parsons Avenue

Curve No.	P.I. Station	Δ	Dc	R	T	L	E
1	10+51.74	7°18'34" Lt.	4°00'00"	1,432.39'	91.49'	182.73'	2.92'
2	14+66.60	7°27'45" Lt.	4°00'00"	1,432.39'	93.41'	186.56'	3.04'
3	25+36.63	6°44'46" Lt.	4°00'00"	1,432.39'	84.42'	168.65'	2.49'
4	29+97.56	6°25'42" Lt.	4°00'00"	1,432.39'	80.44'	160.71'	2.26'



- NOTES**
- 1- UPPER 6" TO BE FORMED
 - 2- CONCRETE TO BE CLASS "C"
 - 3- MONUMENTS TO BE SET BY CONTRACTOR

LIMITED ACCESS

THIS IMPROVEMENT HAS BEEN DECLARED A LIMITED ACCESS HIGHWAY FROM STATION TO STATION BY ACTION OF THE DIRECTOR OF HIGHWAYS AND RECORDED IN VOLUME 44, PAGES OF THE DIRECTOR'S JOURNAL PURSUANT TO LAW.

RECEIVED _____ AT _____ M.
RECORDED _____
PLAT BOOK 35 PAGE 79, 80
SIGNED _____
FEE _____
SIGNED Franklin Williams
DIVISION DEPUTY DIRECTOR
DATE 7-28-66

I HEREBY CERTIFY THAT THIS PLAT IS A TRUE DELINEATION OF A SURVEY MADE FOR THE OHIO DEPARTMENT OF HIGHWAYS IN 1961 BY DE LEWIS, CATHER & BRILL

DATE 12/14/65
SIGNATURE [Signature]
REGISTERED SURVEYOR NO. 771
REGISTERED ENGINEER NO. 1366

SUMMARY OF ADDITIONAL RIGHT OF WAY REQUIRED

FRANKLIN COUNTY
FRA-270-11.59S

R/W PLANS

PARCEL NO.	AUDITOR PARCEL NO.	OWNER	DEED RECORD		DEED AREA Acres	ACTUAL AREA Acres	TO BE ACQUIRED		RESIDUE		TYPE FUNDS	SHEET NO.	REMARKS
			BOOK	PAGE			LAND Acres	BLDGS.	LEFT Acres	RIGHT Acres			
113-WL 113-WD 113-EL	169	State of Ohio (T & N DiGioia)	2557	25-30	18.00*	11.62 0.54 5.84		YES			I I S	9, 10	By Industrial Commission of Ohio * All Land acquired
113B-WD	1563	Doyle D. & Arlene Roof	2576	489	1.00	1.00	0.05	NO	0.88		I	10	Exclusive of 0.07 Ac. in P.R.O.
113C-WD 113C-T 113C-WA	137	Jacquelyn A. & Herbert W Debus Jr.	1612	291	27.00	27.00	1.82 0.14	NO	24.77		I I I	10	Exclusive of 0.41 Ac. in P.R.O. Build Driveways
113D-WD	375	Mary A. Hoover	2350	74 & 76	10.00	10.00	0.31	NO	9.50		I	10	Exclusive of 0.19 Ac. in P.R.O.
113F-WD	135	Jeanette A Beggrow	2462	436	30.00	30.00	1.35	NO	28.20		I	10	Exclusive of 0.45 Ac. in P.R.O.
114-LA	713	State of Ohio (T. Miller)	2557	35-40	16.69	16.69		NO			I	11	By School Employee's Retirement Board
114A-WL	671	(T. DiGioia)	2557	25-30	1.00	1.00		NO			I	10, 11	By Industrial Commission of Ohio
114B-LA	676	(H. & V. Kuehn)	2557	35-40	1.00	1.00		YES			I	10, 11	By School Employee's Retirement Board
114C-LA	1481	(R. & H. Massie)	2557	35-40	4.00	3.22		YES			I	10, 11	By Industrial Commission of Ohio
114C-WD		(R. & H. Massie)				0.07					I		By Industrial Commission of Ohio
114C-EL		(R. & H. Massie)				0.71					S		By Industrial Commission of Ohio
114D-WD		(T. Miller)	2557	35-40	0.61	0.61		NO			I	10	By School Employee's Retirement Board
114E-WD 114E-XI	97	Visintine & Co.	2623	357	86.42	86.42	0.10	NO		86.17	I I	10 11, 28	Exclusive of 0.15 Ac. in P.R.O.
114H-WA	228	Catherine Stimmel (Trustee)	Cert. # 30,964	in 1936	0.12	0.12		NO		0.12	I	10	
114J-WD	1068	Raymond A. & Grace N Fisher	2332	146	0.82	0.82	0.02	NO		0.74	I	10	Exclusive of 0.06 Ac. in P.R.O.
114M-WD 114M-WDI	1472	Raymond H. & Marie E Fisher	921 931 923	483 475 354	14.52 4.06 2.77	21.35	0.04 0.03	NO		20.99	I I	10	Exclusive of 0.17 Ac. in P.R.O. Exclusive of 0.12 Ac. in P.R.O.
114K-WD		Robert E & Patricia D. Brush	2375	587	2.34	2.34	0.08	NO		2.16	I	10	Exclusive of 0.10 Ac. in P.R.O.
114L-WD	1474	Verne C. Zitzke	2167	437	2.89	2.89	0.15	NO		2.61	I	10	Exclusive of 0.13 Ac. in P.R.O.
115-WL 115-WD 115-X	25	Marie Butler	1081	193	85.00	85.00	13.55 0.93 3.05	NO		69.60	I I I	11, 12	Exclusive of 0.19 Ac. in P.R.O. Exclusive of 0.73 Ac. in P.R.O.
115A-WD	168	Willis R & Hazel L. White	1535	232	1.00	1.00	0.14	NO	0.75		I	12, 13	Exclusive of 0.11 Ac. in P.R.O.
115B-WD	178	Hazel M. O'Harra	1272	229	36.40	36.40	0.59	NO	35.41		I	13	Exclusive of 0.40 Ac. in P.R.O.
116-WD	996	Don Van Gundy	2248	500	1.00	1.00	0.10	NO		0.83	I	12, 13	Exclusive of 0.07 Ac. in P.R.O.
116A-WL 116A-WD 116A-EL	762	Ray F & Dorothy K. Vance	2234	544	1.00	1.00	0.64 0.05 0.24	YES			I I S	12, 13	Exclusive of 0.05 Ac. in P.R.O. Exclusive of 0.02 Ac. in P.R.O.
116B-WL	769	Archie & Mona L. Thompson	2256	359	1.00	1.00	1.00	NO			I	12, 13	Total Take
117-WL 117-WD 117-WDI 117-T 117-TI	727	Bruce M. Kreisler	2447	365	59.45	59.45	11.39 0.40 0.37 0.19 0.10	YES	35.43	11.28	I & IG I I I I	12, 13, 15	Exclusive of 0.10 Ac. in P.R.O. Exclusive of 0.20 Ac. in P.R.O. Exclusive of 0.28 Ac. in P.R.O. Build Driveway Temporary Runaround
117B-WD 117B-T	471	Alex & Josephine Harman	2420	221	5.432	5.00	0.26 0.11	NO		4.61	I I	13	Exclusive of 0.13 Ac. in P.R.O. Build Driveway
117A-WD	78	Fred Kreutz & Sons Inc.	2415	221	27.91	27.91	0.34	NO		27.30	I	13	Exclusive of 0.27 Ac. in P.R.O.
117C-WD	35	M.T. Start	1230	304	31.96	31.96	0.07	NO		31.76	I	13	Exclusive of 0.13 Ac. in P.R.O.
117D-WD	78	Mable J. Creager (Life Estate)	1177	585		0.52	0.06	NO		0.36	I	13	Exclusive of 0.10 Ac. in P.R.O.
118-WL	402, 403	Paul E. & Dorothy L. Notter	1362	168	7.08	7.08	2.45	NO	2.56	2.07(LL)	IG	14	
119-WL	409	Nevva Sheets	1486	257	7.00	7.00	2.44	NO	2.50	2.06(LL)	IG	14	
120-WL	176	Edith S. May	1580 1675	575 79	9.05	9.05	2.30	NO	4.97	1.78(LL)	IG	14	

TOTAL NUMBER OF OWNERS (INCLUDING 9 STATE OWNED PARCELS) 60
 TOTAL NUMBER OF OWNERS WITH STRUCTURES 15
 NOTE: All L.A. Parcels of the advanced Purchase by the State of Ohio were Purchased as Fee Simple Title.

UTILITIES
Ohio Bell Telephone Company 111 N. Fourth Street, 1st. Basement Columbus, Ohio 43215 % Mr. William L. Walter Facility Engineer
Columbia Gas of Ohio, Inc. 920 W. Goodale Blvd. Columbus, Ohio 43212 % Mr. Dwight L. Poulson
Columbus & Southern Ohio Electric Co 215 N. Front Street Columbus, Ohio 43215 % Mr. W.R. Henry
Village of Obetz City Building Obetz, Ohio 43207 % Mayor Ronald E. Perry
Ohio Fuel Gas Company 99 N. Front Street Columbus, Ohio 43215 % Mr. J.F. Nolan

COMPLETION DATE	March 23, 1966
Rev. Date	Description
5/23/66	Revised 114HWD to 114HWA
6/13/66	Deleted 116AWD & 116AT ~ 116AWL Total Take
7-29-66	Changed Total Take 116A-WL to 116A-WL
	116A-EL & 116A-WD
9-14-66	Revised 115BWD

L.L. Indicates Lands Which are Landlocked P.R.O. Indicates Present Road Occupied

SUMMARY OF ADDITIONAL RIGHT OF WAY REQUIRED

PARCEL NO.	AUDITOR PARCEL NO.	OWNER	DEED RECORD		DEED AREA Acres	ACTUAL AREA Acres	TO BE ACQUIRED		RESIDUE		TYPE FUNDS	SHEET NO.	REMARKS
			BOOK	PAGE			LAND Acres	BLDGS.	LEFT Acres	RIGHT Acres			
121 121 Aerial 121A 121B 121C 121D 121-S 121-SL *121-SL1	1489	The Chesapeake & Ohio Railroad Co.	796	382	17.76		0.642	NO			IG IG	14, 15	27,922 S.F. 23,438 S.F. 429 S.F. 429 S.F. 429 S.F. 429 S.F. 4,422 S.F. 16,720 S.F. 10,252 S.F.
122-LA 122B-WL 122B-WD 122B-X 122B-T 122C-WL 122C-T 122C-X	719 23	State of Ohio (Attree R. McClish) Attree R. McClish	2557 2385	25-30 163	20.65 137.19*	20.65 116.54		NO NO			IG IG	14, 16 14, 16	By Industrial Commission of Ohio *20.65 Ac. Conveyed to Pct. 122-LA Exclusive of 0.03 Ac. in P.R.O. Lisle Ave. Fill in Abandoned Ditch Build Over Old Ditch to Fence
122A-WL 122A-WD 122A-WD1	87	The Columbus & Southern Ohio Electric Co.	2449	305	3.08	3.08	0.51	NO		0.99	IG IG IG	16, 18	Exclusive of 0.02 Ac. in P.R.O.
123 Aerial 123A 123B 123C 123D 123E 123F 123-SL 123-SL1 *123-S		The Norfolk & Western Railway Co.	384 2083	60 378	2.34 2.72			NO			IG	18, 19	24,136 S.F. 309 S.F. 309 S.F. 309 S.F. 309 S.F. 1,038 S.F. 1,038 S.F. 20,020 S.F. 28,495 S.F. 5,838 S.F.
124-WL 124-WD 124-WD1 124-2 124-WD3 124-X 124-X1 124-X2 124-S 124-S1 124-T 124-T1 124-T2 124-X3 124-X4	851	Herbert Rees Travis	2307 2672	272 63	314.785 5.58	313.499	41.35	YES	40.04	225.84	I IG I	16, 18-22, 27	Exclusive of 1.05 Ac. P.R.O. in Groveport Rd. & 2.94 Ac. P.R.O. in Alum Creek Dr. & Rathmell Rd. Perpetual Easement to Franklin County Comm. Exclusive of 0.07 Ac. in P.R.O. Exclusive of 0.73 Ac. in P.R.O. Exclusive of 0.24 Ac. in P.R.O. Exclusive of 0.16 Ac. in P.R.O. For Future Sewer Village Obetz For Future Sewer Village Obetz Temporary Runaround Temporary Runaround Remove Shed Residue: 35.66 Ac. left in N.W. Qr. Sec. 24 4.38 Ac. left in N.E. Qr. Sec. 24
124B-WL 124 B *121-T 121-T1 *123-T 123-T1	255	Robert L. Collins, Trustee Obetz Business Mens Ass'n Inc. The Chesapeake & Ohio Railroad Co. The Norfolk & Western Railway Co.	2555 2092	116 267	7.00 0.79	7.00	1.03	NO		4.47	I I IG IG IG	21, 22	Exclusive of 0.46 Ac. in P.R.O. Exclusive of 0.26 Ac. in P.R.O. 1,716 S.F. 3,500 S.F. 10,119 S.F. 3,690 S.F.

	TRACT A	TRACT B	TRACT C	TRACT D	TRACT E	TRACT F	TOTAL AREA Includ. P.R.O.
124 WL	18.0 Ac.	—	—	2.30 Ac.	25.04 Ac.	—	45.34 Ac.
124 WD	—	—	—	—	.14 Ac.	—	.14 Ac.
124 WD1	—	—	—	—	1.52 Ac.	—	1.52 Ac.
124-2	—	—	—	.37 Ac.	—	—	.37 Ac.
124 WD3	—	—	—	—	0.25 Ac.	—	0.25 Ac.

COMPLETION DATE		
Rev.	Date	Description
	7-19-66	Added Tract Areas PARCEL 124WL etc.

L.L. Indicates Lands Which are Landlocked P.R.O. Indicates present Road Occupied

SUMMARY OF ADDITIONAL RIGHT OF WAY REQUIRED


PARCEL NO.	AUDITOR PARCEL NO.	OWNER	DEED RECORD		DEED AREA Acres	ACTUAL AREA Acres	TO BE ACQUIRED		RESIDUE		TYPE FUNDS	SHEET NO.	REMARKS
			BOOK	PAGE			LAND Acres	BLDGS.	LEFT Acres	RIGHT Acres			
124D-WD 124D-T	764	The Humble Oil & Refining Co.	2345	409	1.29	1.29	0.50 0.31	NO	0.55		I	21	Exclusive of 0.41 Ac. in P.R.O. Remove Old Foundation & Grade. State Particip. Only
125-X	839	Carl F. Nieman et al	2308	549	31.00	31.00	0.14	NO	31.00		I	19	
125B-WD	297	Lawrence Nieman	1362	106	7.38	7.38	0.04	NO	7.20		I	20	Exclusive of 0.14 Ac. in P.R.O.
125C-WD	840	Joseph H. & Virginia M Nieman	2417	608	5.21	5.21	0.06	NO	5.03		I	20	Exclusive of 0.14 Ac. in P.R.O.
*125E-WD	940	Omar A. & Mary A Manson	2139	310	1.02	1.02	0.08	NO	0.84		I	19,20	Exclusive of 0.09 Ac. in P.R.O.
126-LA 126-EL 126-X	234,239	State of Ohio (Fenner)	2557	49-52	9.62	7.76		YES			I	19,20,23	By Public Employees Retirement Board
127-LA 127-EL	245	(Worth)	2557	25-30	5.00	0.05 3.54 0.48(LL)		YES			I		By Public Employees Retirement Board By Public Employees Retirement Board By Industrial Commission of Ohio By Industrial Commission of Ohio
128-WL	243	Earl L. & Bertha Fox	1249	568	5.00	4.02	2.56	YES	1.34(LL)		I	23	Exclusive of 0.12 Ac. in P.R.O.
129-WL 129	246	Howard Crosby	2272	385	3.79	2.78	1.00 0.24	YES	1.15		I	23	Exclusive of 0.30 Ac. in P.R.O. Exclusive of 0.09 Ac. in P.R.O.
130-WL	21	Claudous & Hazel Baker	2225	613	1.25	1.25	1.25	YES			I	23	Total Take Also Owner of Parcel 131-WL Inclusive of 0.52 Ac. in P.R.O.
130A-WL 130A-T	23	Patsy J. Alloy	1283	119	2.00	2.00	1.02 0.03	YES	0.85		I	23	Exclusive of 0.13 Ac. in P.R.O. Remove Shed
130F-WL 130F 130F-X	15,26	William H. & Hazel Burton	1103 1132 1768	435 648 39	13.14	13.14	1.95 0.58 0.07	YES	10.11		I	23,27	Exclusive of 0.50 Ac. in P.R.O. Stegner Street Pcl. (1.26 Ac. Residue Left, 8.85 Ac. RT)
130P 130P-X	33	Silas S. & Ruth N. Petty	1275	421		3.92	0.38 0.02	NO	1.28	2.26	I	27	Stegner Street Pcl.
130B 130C	70 187	Edith M. Dame Belva Large	2534 2000	632 294	0.60	0.60	0.22 0.02	NO	0.38	0.58	I	27	
130G-WL	61	Janice A. McKee	2563	553	0.26	0.26	0.26	YES			I	23	Total Take
130H-WL 130H	159 194	Calvin & Lucille Workman	2088 1868	113 536	0.57	0.57	0.57	YES			I	23	Total Take
130J-WD	178	Bonnie & Billie Fox	1979	491,493	0.63	0.63	0.13	NO	0.43		I	23,24	Exclusive of 0.07 Ac. in P.R.O.
130K-WD	239	Leonard C & Rose F. Safreed	2167	270	1.00	1.00	0.15	NO	0.70		I	24	Exclusive of 0.15 Ac. in P.R.O.
130L-WD	67	Harriet M. Mills	2312	335	0.57	0.57	0.06	NO	0.42		I	24	Exclusive of 0.09 Ac. in P.R.O.
130M-T	160	Orville & Charlotte Dunn	1878	182	1.08	1.08	0.02	NO			I	24	
*131-WL 131 131-T 131-T1	341	Claudous H. & Hazel F. Baker	1511	566	52.99	52.99	19.31 4.91 0.11 0.06	YES	2.96	23.01	I	22,26 25	Exclusive of 2.80 Ac. in P.R.O. Also Owner of Parcel 130-WL Samson Frontage Rd. 1.20 Ac. in Sec 24, 3.71 Ac. in Sec. 19 Remove Shed Build Field Drive
132-WL 132-WD 132-1	196	Susan Sampson (Life Est.), Ralph B. Samson & Geraldine Fenallosa	2192	64	204.17	204.17	18.83 0.71 4.13	NO	72.84	106.92	I & I6 I I	23,26,27	(2) Shelter Houses (Portable) Exclusive of 0.74 Ac. in P.R.O. (Alum Crk. Dr. Pcl.) Samson Frontage Road
131D 131D	844 75	Mary E. Clickinger	1042 1605	558 559	63.75		0.15	NO		63.60	I	26	31.875 Ac. W/2 Prop. Acreage out of Awd. Pcl. # 844 31.875 Ac. E 1/2 Prop.
*125E-WA *131X		Omar A. & Mary A. Manson CLAUDOUS H. & HAZEL F. BAKER					0.27 121.912				I I	20	Construct a drive

L.L. Indicates Lands Which are Landlocked

P.R.O. Indicates Present Road Occupied

Rev.	Date	Description
		COMPLETION DATE March 23, 1966.
	7-29-66	Added Parcel 125 E-WA
	9-7-66	Revised 124DWD & 124DT
	10-30-66	Changed 130MT to 130MWD
	3-8-67	Changed 130 MWD to 130M-T

PROPERTY MAP

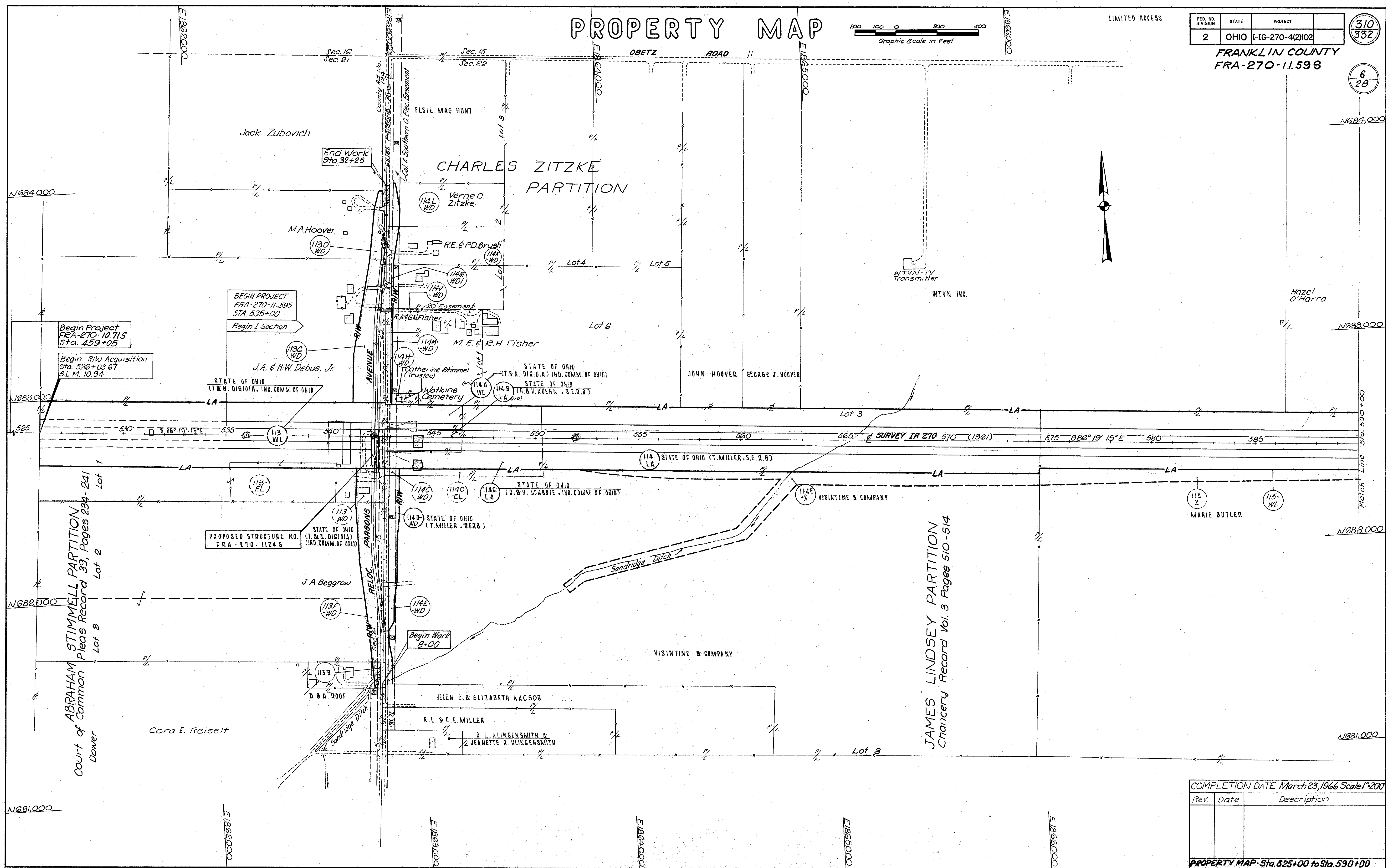


LIMITED ACCESS

FED. RD. DIVISION	STATE	PROJECT	
2	OHIO	I-IG-270-4(2)102	310 332

FRANKLIN COUNTY
FRA-270-11.59S

6
28



ABRAHAM STIMMELL PARTITION
Court of Common Pleas Record 39, Pages 234-241
Dower


JAMES LINDSEY PARTITION
Chancery Record Vol. 3 Pages 510-514

COMPLETION DATE March 23, 1966 Scale 1"=200'

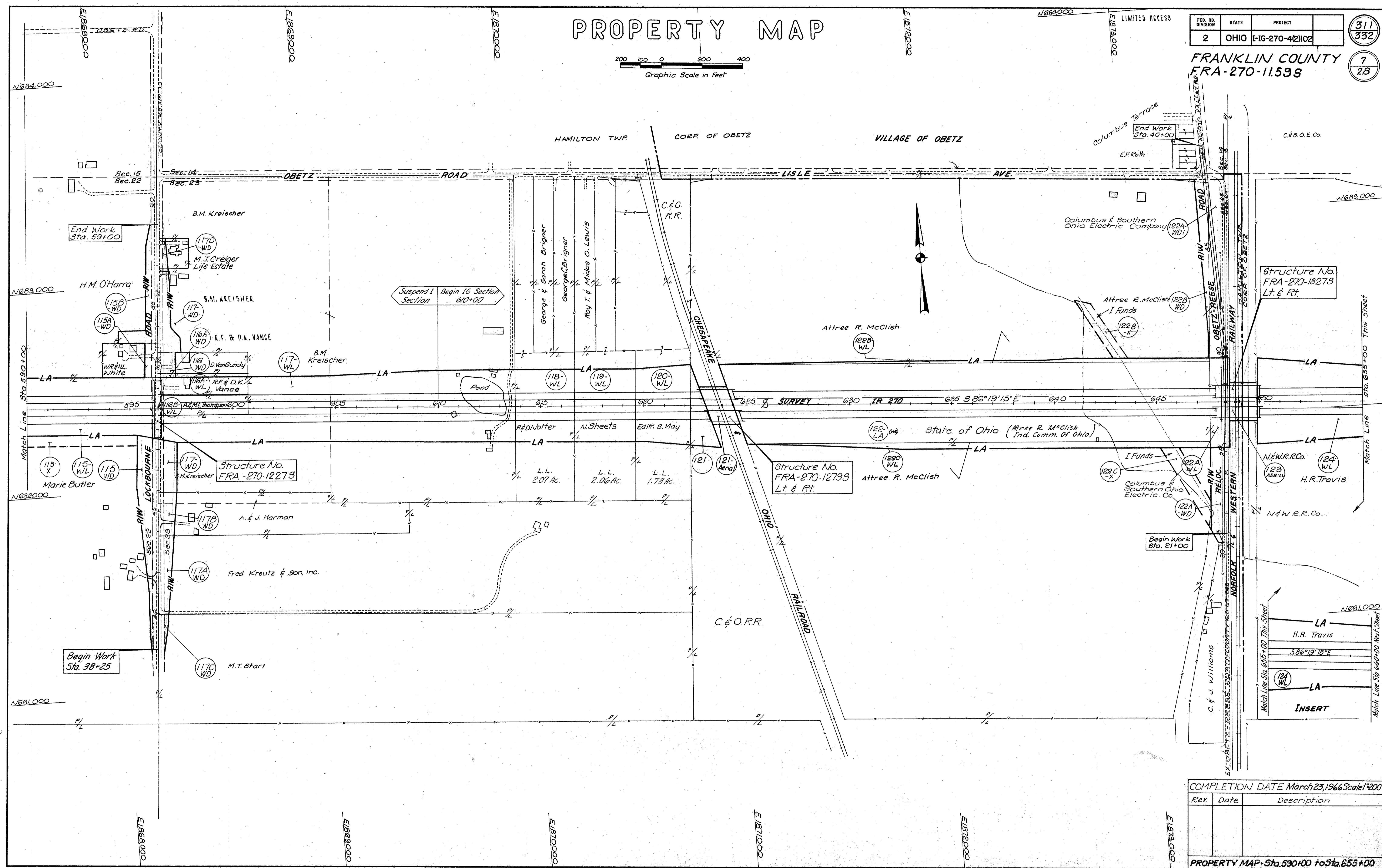
Rev.	Date	Description

PROPERTY MAP - Sta. 525+00 to Sta. 590+00

PROPERTY MAP



FED. RD. DIVISION	STATE	PROJECT	311 332
2	OHIO	I-IG-270-42102	
FRANKLIN COUNTY FRA-270-11.59S			7 28



COMPLETION DATE March 23, 1966 Scale 1"=200'

Rev.	Date	Description

PROPERTY MAP - Sta. 590+00 to Sta. 655+00

BEGIN PROJECT
FRA-270-10.71 S
STA. 459+05

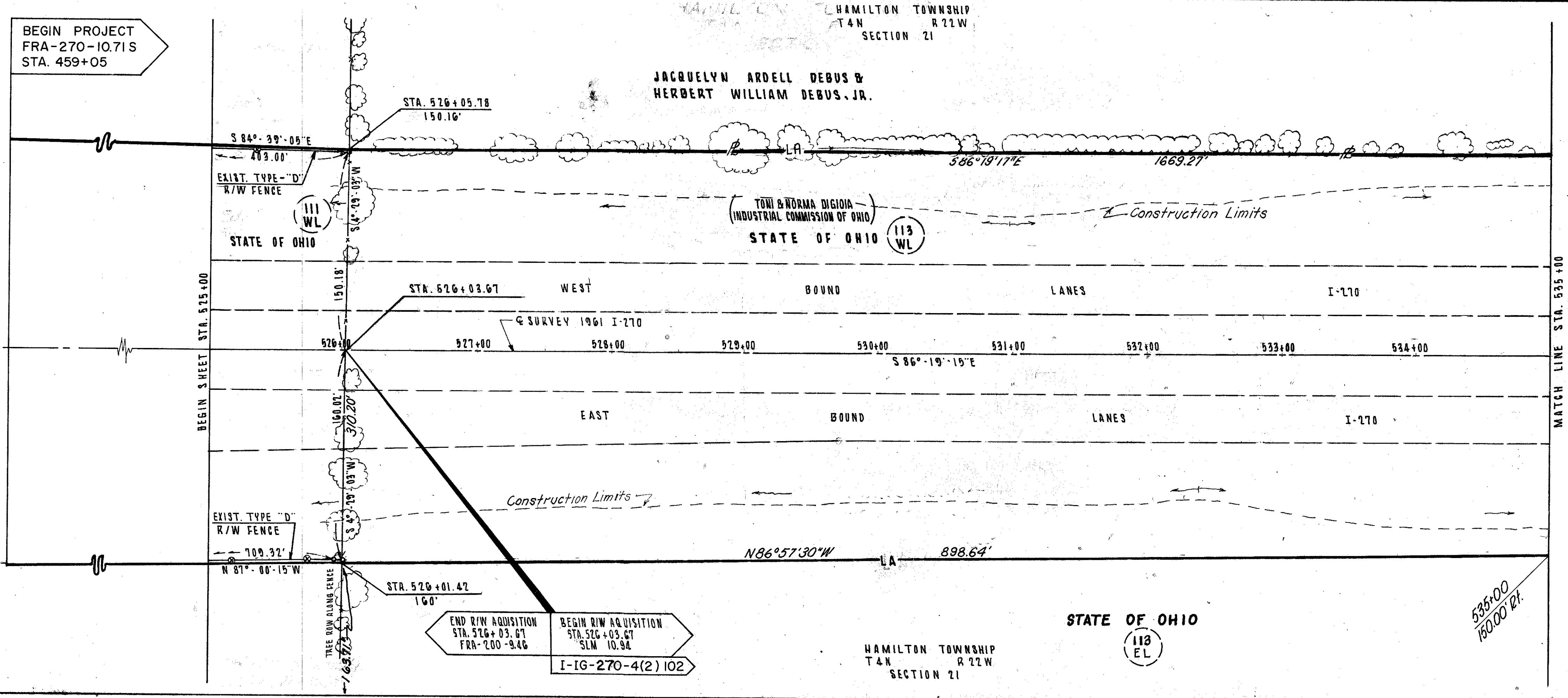
LIMITED ACCESS

FED. RD. DIVISION	STATE	PROJECT
2	OHIO	

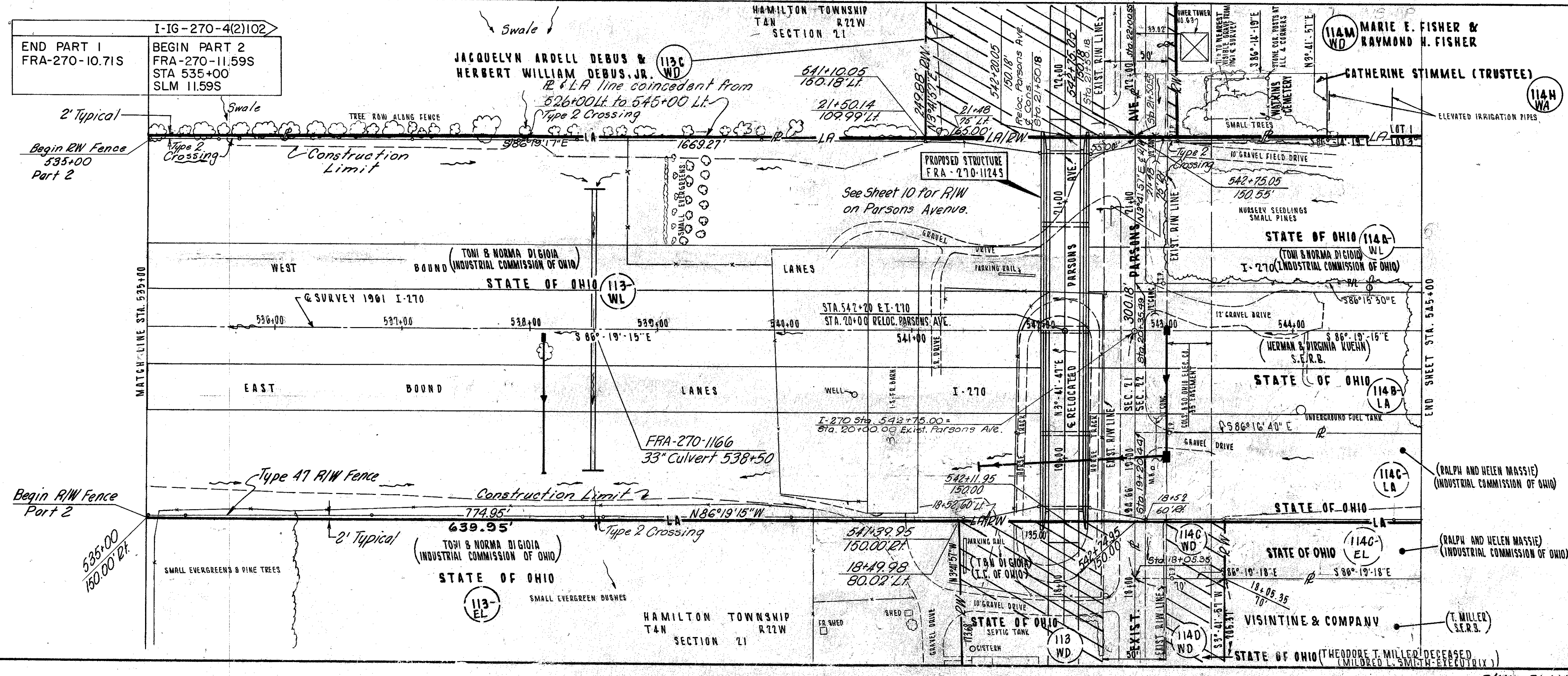
FRANKLIN COUNTY
FRA-270-11.59 S

313
332

9
28



I-IG-270-4(2)102
END PART I
FRA-270-10.71 S
BEGIN PART 2
FRA-270-11.59 S
STA 535+00
SLM 11.59 S



HAMILTON TOWNSHIP
T4N R22W
SECTION 21



Note: All LA parcels were purchased as fee simple title.

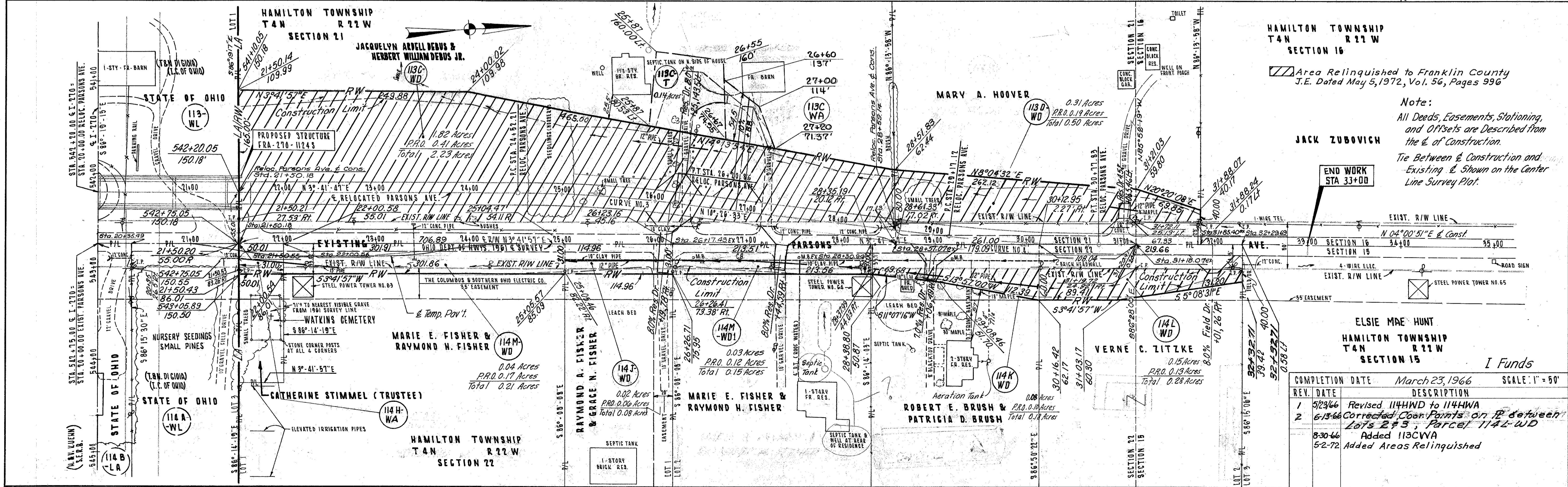
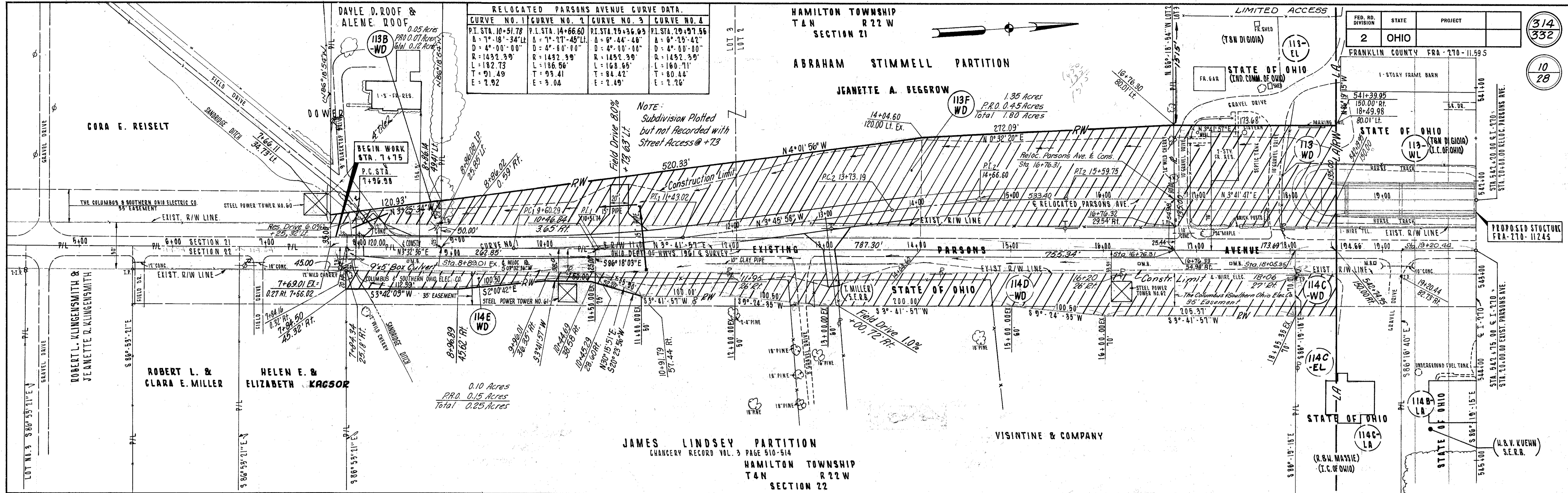
All Deeds, Easements, Stationing and Offsets are Described from the & of Construction. Tie Between & Construction and Existing & Shown on the Center Line Survey Plat. I FUNDS

Area Relinquished to Franklin County J.E. Dated May 3, 1971, Vol. 56, Pages 996

REV.	DATE	DESCRIPTION
	5/23/66	Revised 1144HWD to 1144HWA
	5-2-72	Added Areas Relinquished

COMPLETION DATE March 23, 1966 SCALE: 1"=50'

R/W PLANS STA 525+00 TO STA 545+00



REV. DATE	DESCRIPTION
1 5/23/66	Revised 114HWD to 114HWA
2 6/13/66	Corrected Corner Points on P between Lots 2 & 3 Parcel 114L-WD
8-30-66	Added 113CWA
5-2-72	Added Areas Relinquished

R/W PLANS - PARSONS AVE. - STA. 4+25 TO STA. 35+00

HAMILTON TOWNSHIP
T4N R22W
SECTION 22

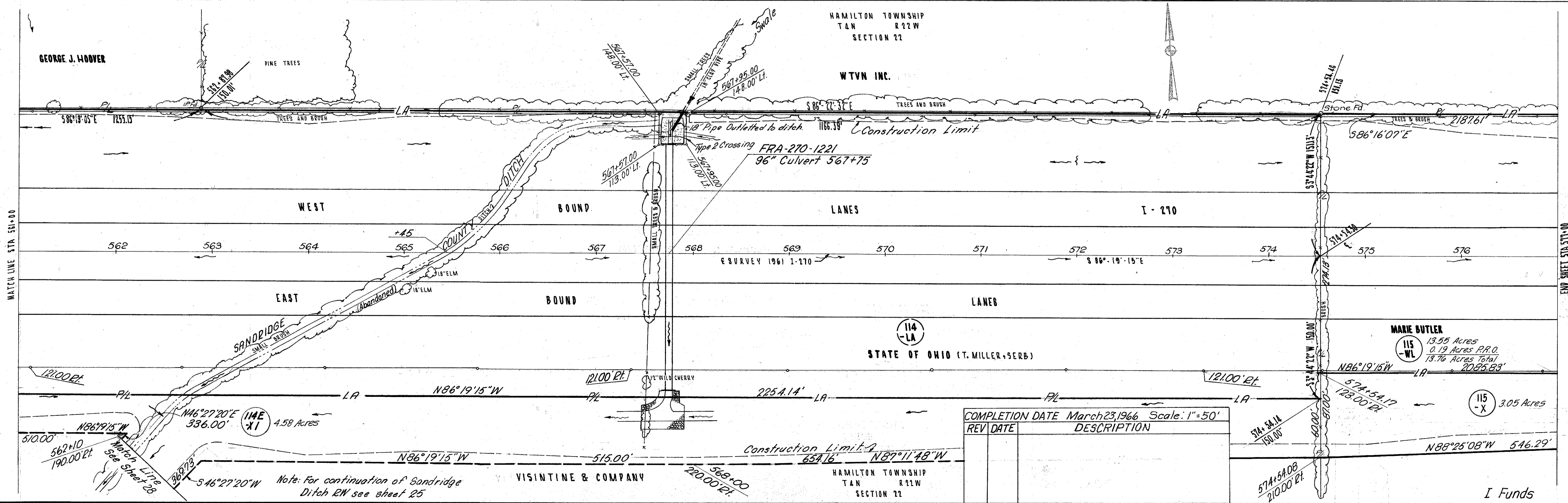
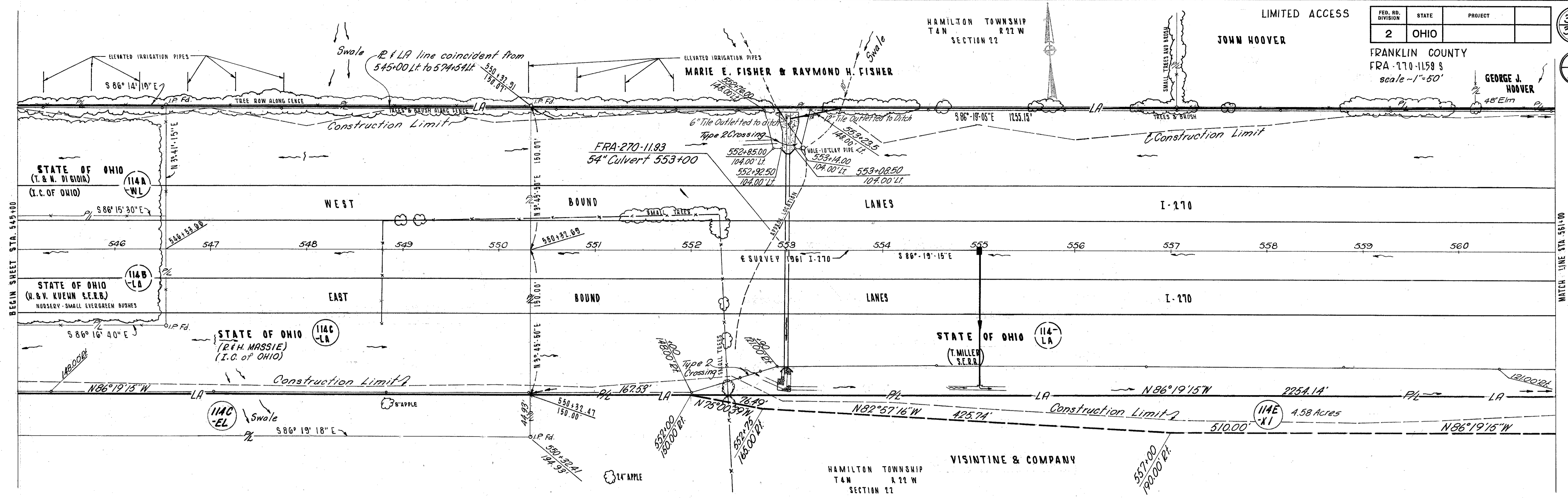
LIMITED ACCESS

FED. RD. DIVISION	STATE	PROJECT
2	OHIO	

FRANKLIN COUNTY
FRA-170-1159 S
scale - 1"=50'

315
332

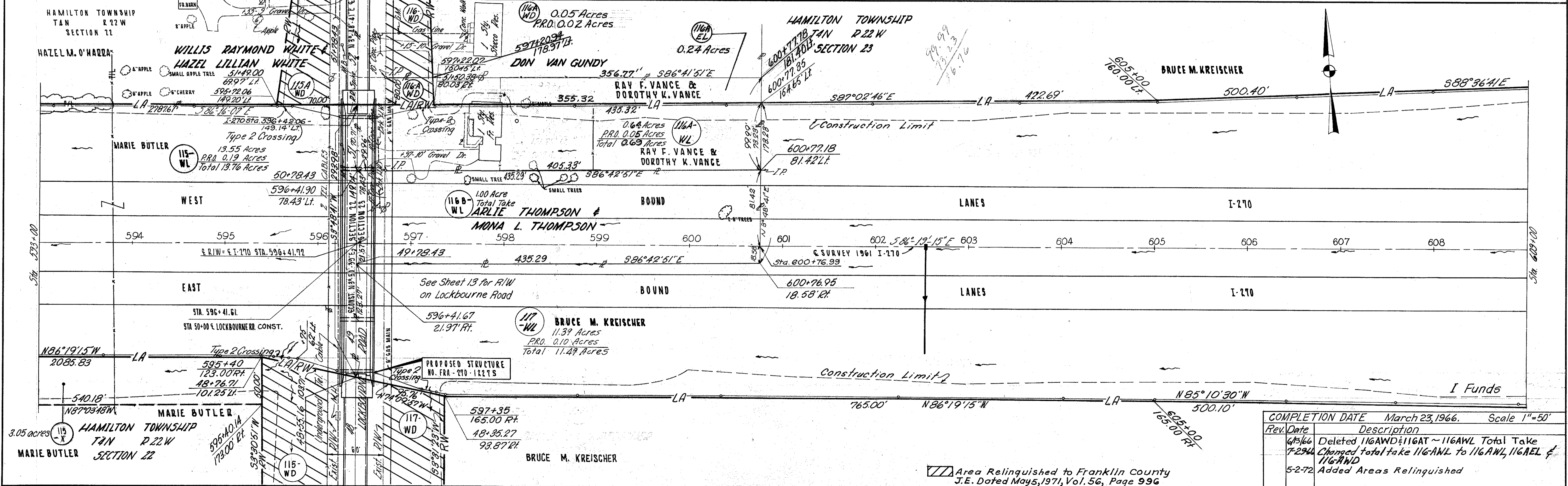
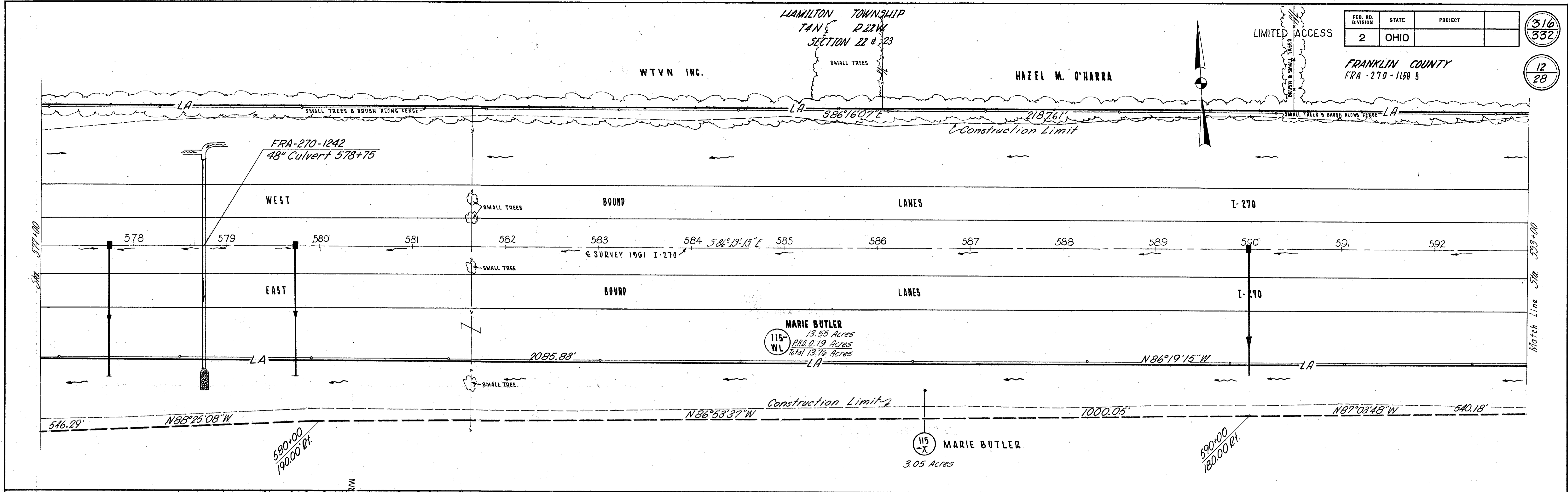
11
28



COMPLETION DATE March 23, 1966 Scale: 1"=50'	
REV	DESCRIPTION

R/W PLANS STA. 545+00 TO STA. 577+00

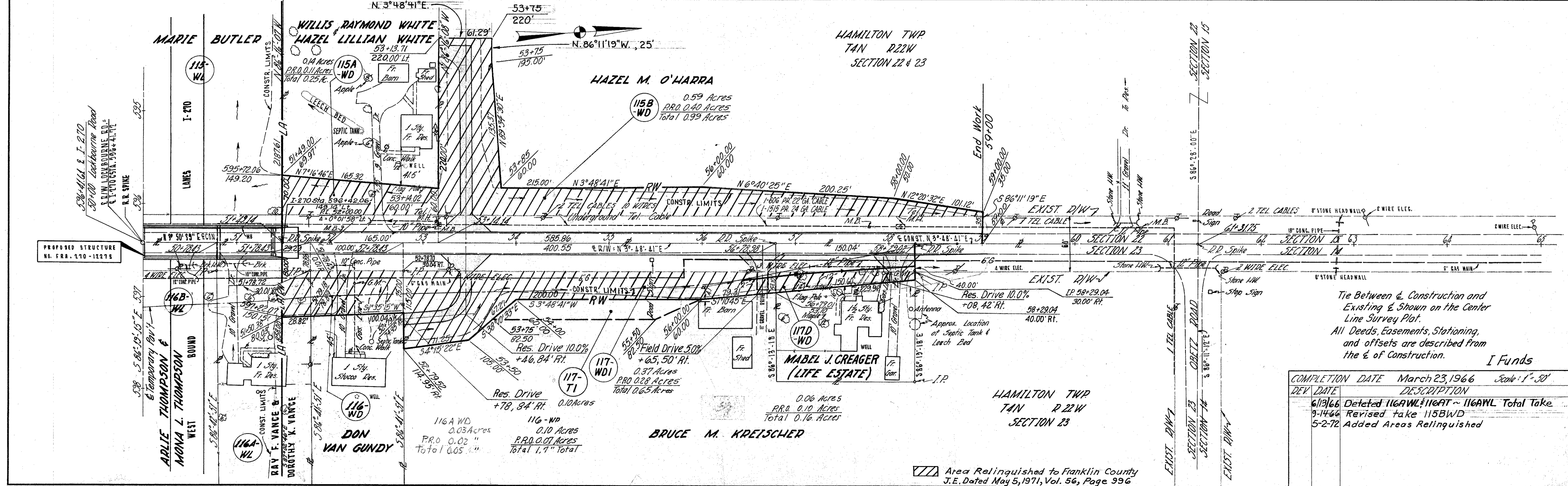
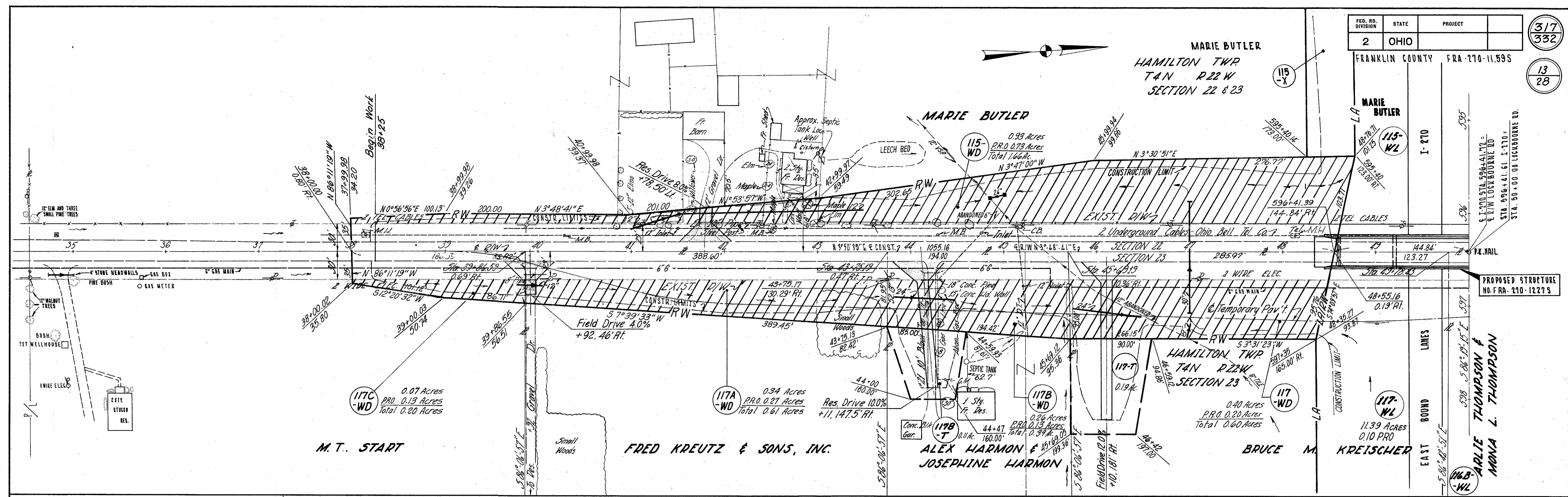
I Funds



Rev.	Date	Description
6/15/66		Deleted 116AWD & 116AT ~ 116AWL Total Take
7-29-66		Changed total take 116AWL to 116AWL, 116AEL & 116AWD
5-2-72		Added Areas Relinquished

Area Relinquished to Franklin County
J.E. Dotted May 5, 1971, Vol. 56, Page 996

R/W PLAN STA. 577+00 TO STA. 609+00

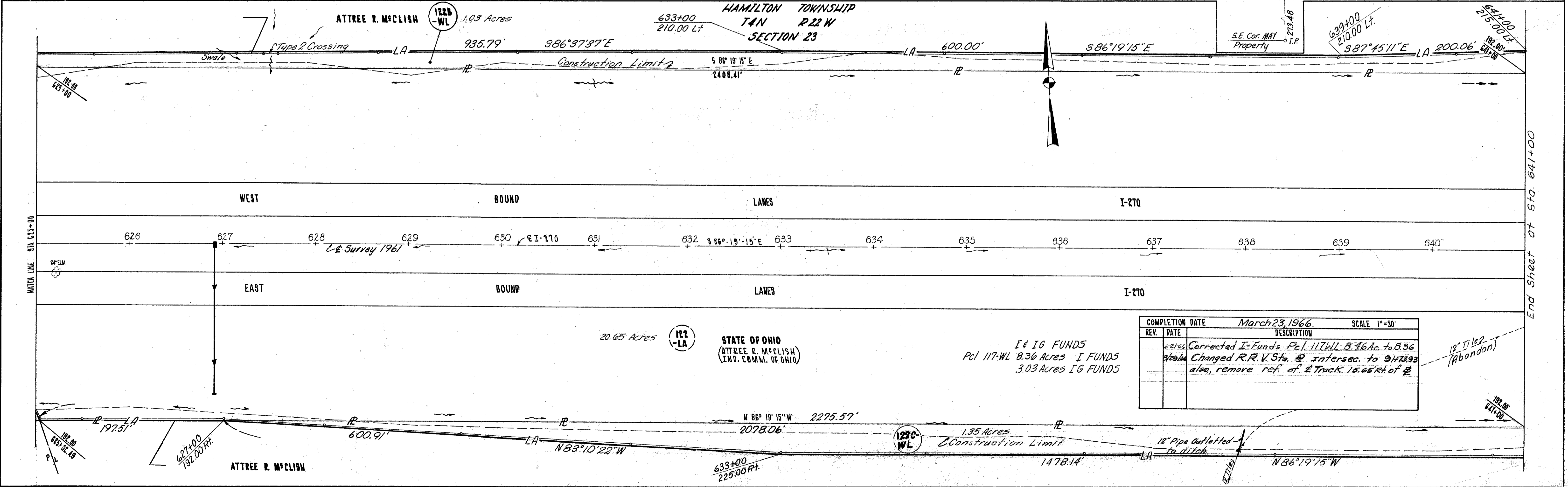
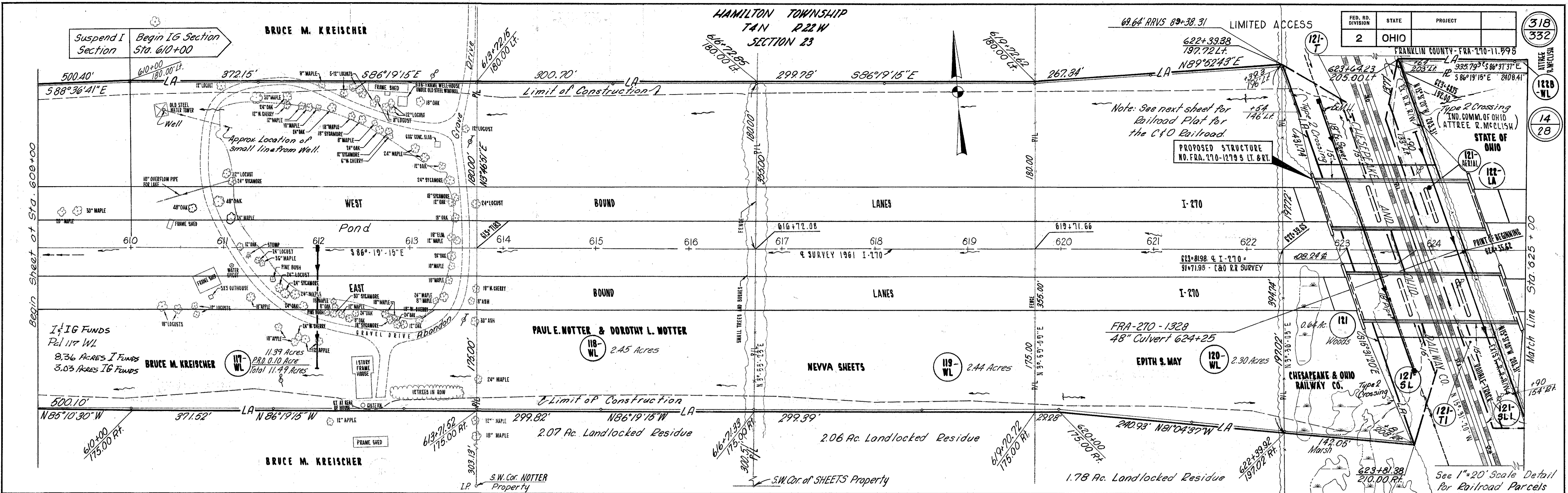


Tie Between & Construction and Existing & Shown on the Center Line Survey Plat.
All Deeds, Easements, Stationing, and offsets are described from the & of Construction.

I Funds

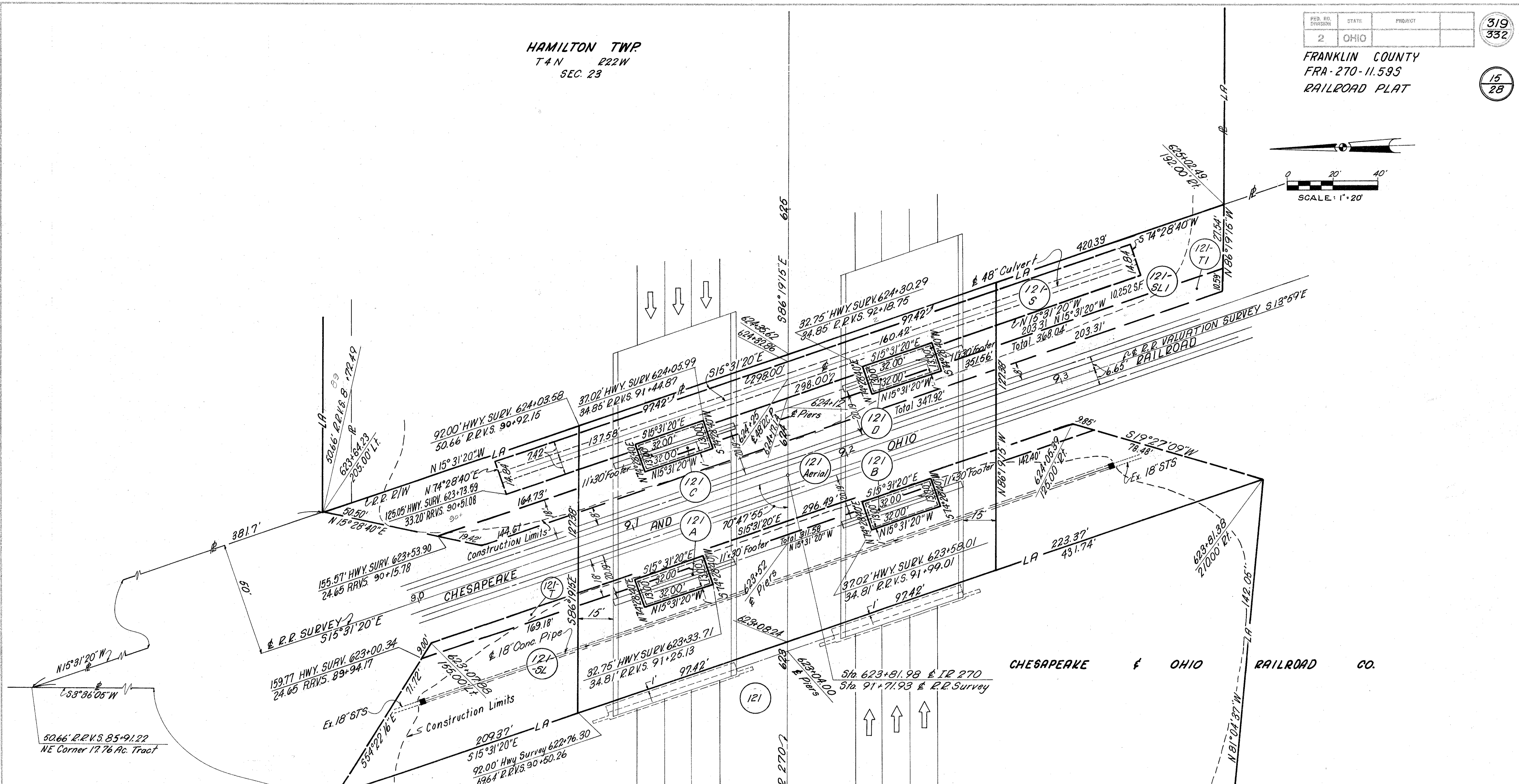
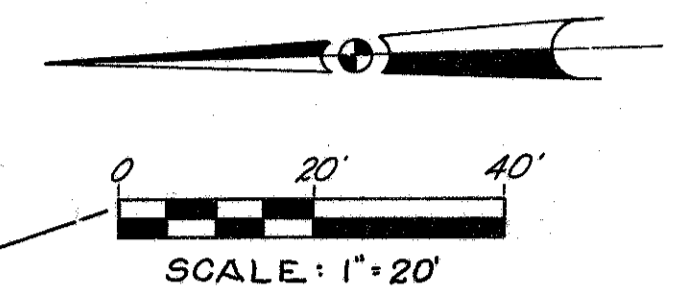
COMPLETION DATE	DESCRIPTION
March 23, 1966	Scale: 1"=30'
6/13/66	Deleted 116AWL & 116AT ~ 116AWL Total Take
9-14-66	Revised take 115BWD
5-2-72	Added Areas Relinquished

Area Relinquished to Franklin County
J.E. Dated May 5, 1971, Vol. 56, Page 996



REV.	DATE	DESCRIPTION
1	6-21-66	Corrected I-Funds Pcl. 117-WL 8.46 Ac. to 8.36
2	8-26-66	Changed R.R. V. Sta. @ Intersec. to 947393 also, remove ref. of E Track 15.65' Rt. of #

HAMILTON TWP.
T 4 N R 22 W
SEC. 23

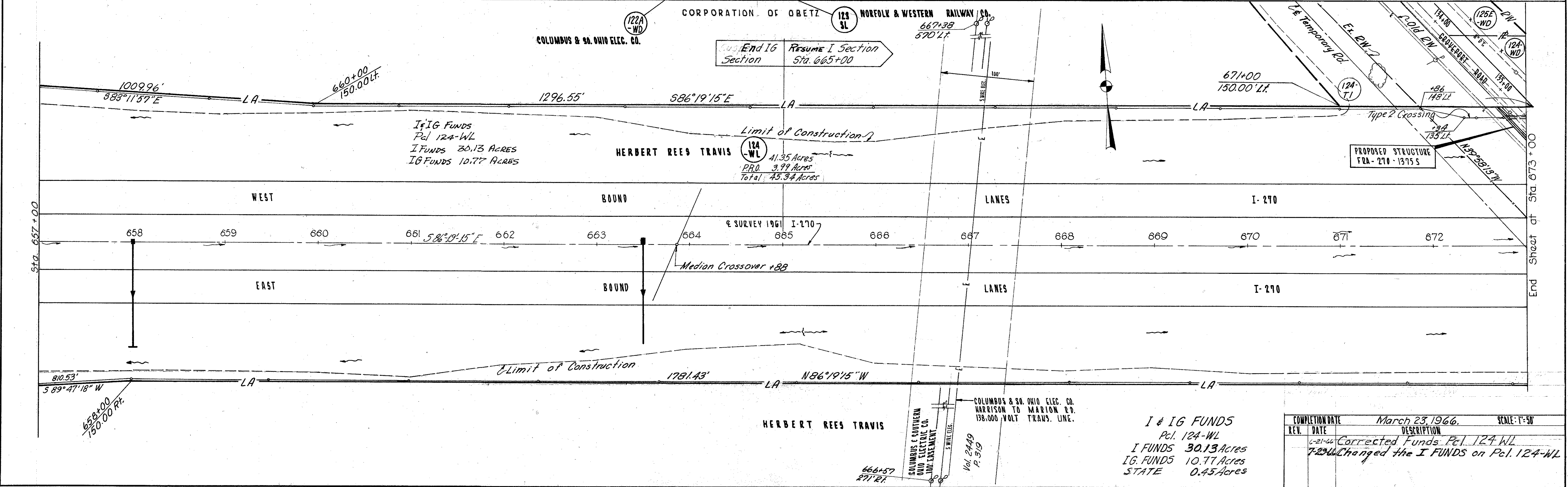
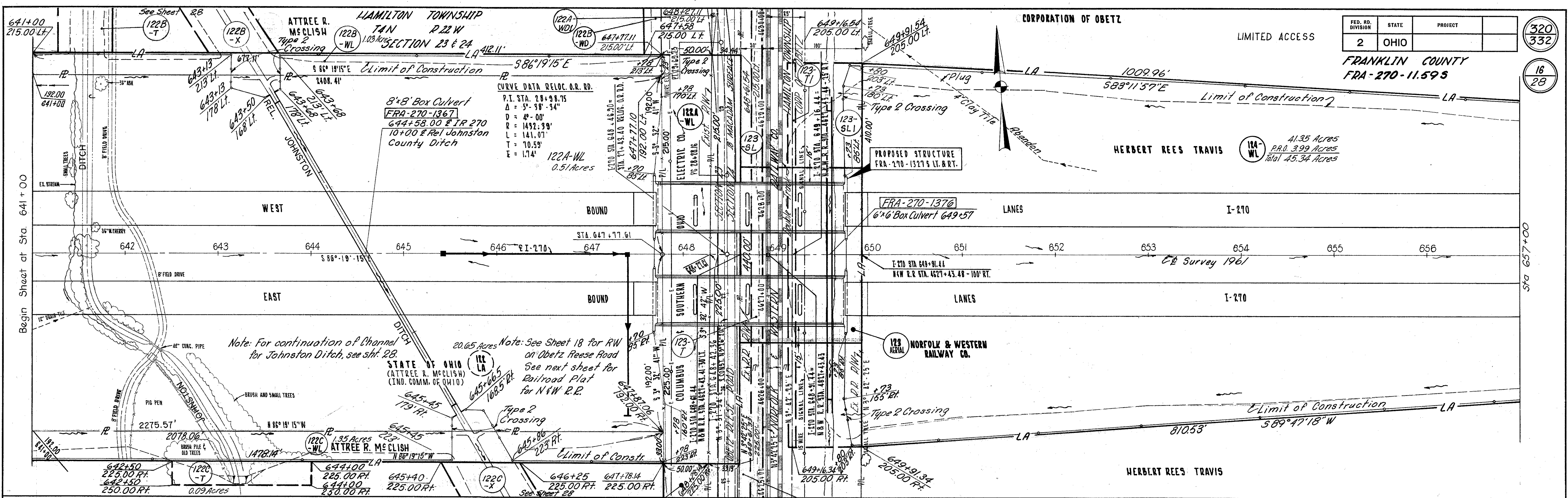


THE CHESAPEAKE AND OHIO RAILROAD CO.

PARCEL EASEMENT NUMBER	REQUIRED	TOTAL AREA	AREA OF OVERLAP				
			HIGHWAY	AERIAL	SLOPE	SEWER	TEMPORARY
121	Highway	27,922	-	-	-	-	-
121 Aerial	Aerial	23,438	1,716	-	12,094	2,780	3049
121 A	Highway	429	-	429	339	-	90
121 B	"	429	-	429	339	-	90
121 C	"	429	-	429	339	52	90
121 D	"	429	-	429	339	52	90
121 S	Sewer	4,422	104	2,894	4,422	-	-
121-SL	Slope	16,720	628	8,216	-	-	-
121-SL1	Slope	10,252	628	3,878	-	2,780	-
121-T	Temporary	1,716	180	1,101	-	-	-
121-T1	Temporary	3,580	180	1,948	-	-	-

NOTE
See previous sheet for general location plan and additional Right of Way data.

REV.	DATE	DESCRIPTION
		COMPLETION DATE March 23, 1966.
	8/29/66	Added 100' to all references to R. R. Val. Stations



FED. RD. DIVISION	STATE	PROJECT
2	OHIO	

FRANKLIN COUNTY
 FRA-270-11.595

320
 332

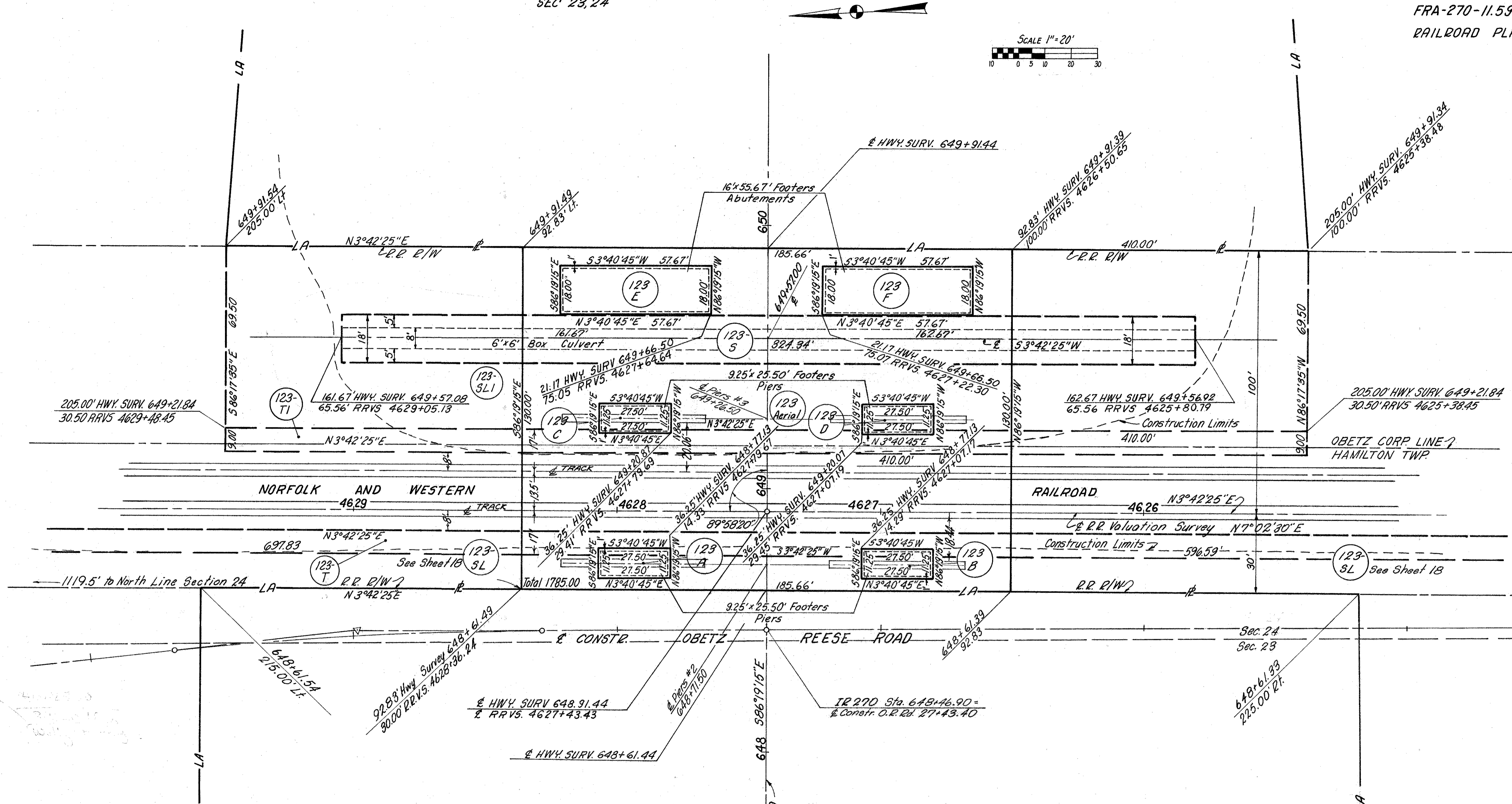
16
 28

REV.	DATE	DESCRIPTION
6-21-66		Corrected Funds Pol. 124-WL
7-22-66		Changed the I FUNDS on Pol. 124-WL

COMPLETION DATE: March 23, 1966. SCALE: 1"=50'

R/W PLANS STA. 641+00 TO STA. 673+00

HAMILTON TWP
T4N R22W
SEC 23, 24



THE NORFOLK AND WESTERN RAILWAY CO.

PARCEL NUMBER	EASEMENT REQUIRED	TOTAL AREA	AREA OF OVERLAP				
			HIGHWAY	AERIAL	SLOPE	SEWER	TEMPORARY
123Aerial	Aerial	24,136	3,312	—	15,317	3,342	3,342
123A	Highway	309	—	309	235	—	74
123B	Highway	309	—	309	235	—	74
123C	Highway	309	—	309	280	—	29
123D	Highway	309	—	309	280	—	29
123E	Highway	1,038	—	1,038	1,038	—	—
123F	Highway	1,038	—	1,038	1,038	—	—
123-SL	Slope	20,020	148	2,714	—	—	—
123-SLI	Slope	28,495	2,630	12,903	—	5,830	—
123-S	Sewer	5,838	—	3,342	5,838	—	—
123-T	Temporary	10,119	148	1,671	—	—	—
123-TI	Temporary	3,690	58	1,671	—	—	—

Note:
See previous sheet for general location plan and additional Right of Way data.

COMPLETION DATE March 23, 1966. SCALE 1"=20'		
REV.	DATE	DESCRIPTION
4	4-20-66	Overlap Area Parcel No. 123 SLI Changed from 14,081 to 12,903

CORPORATION OF OBETE

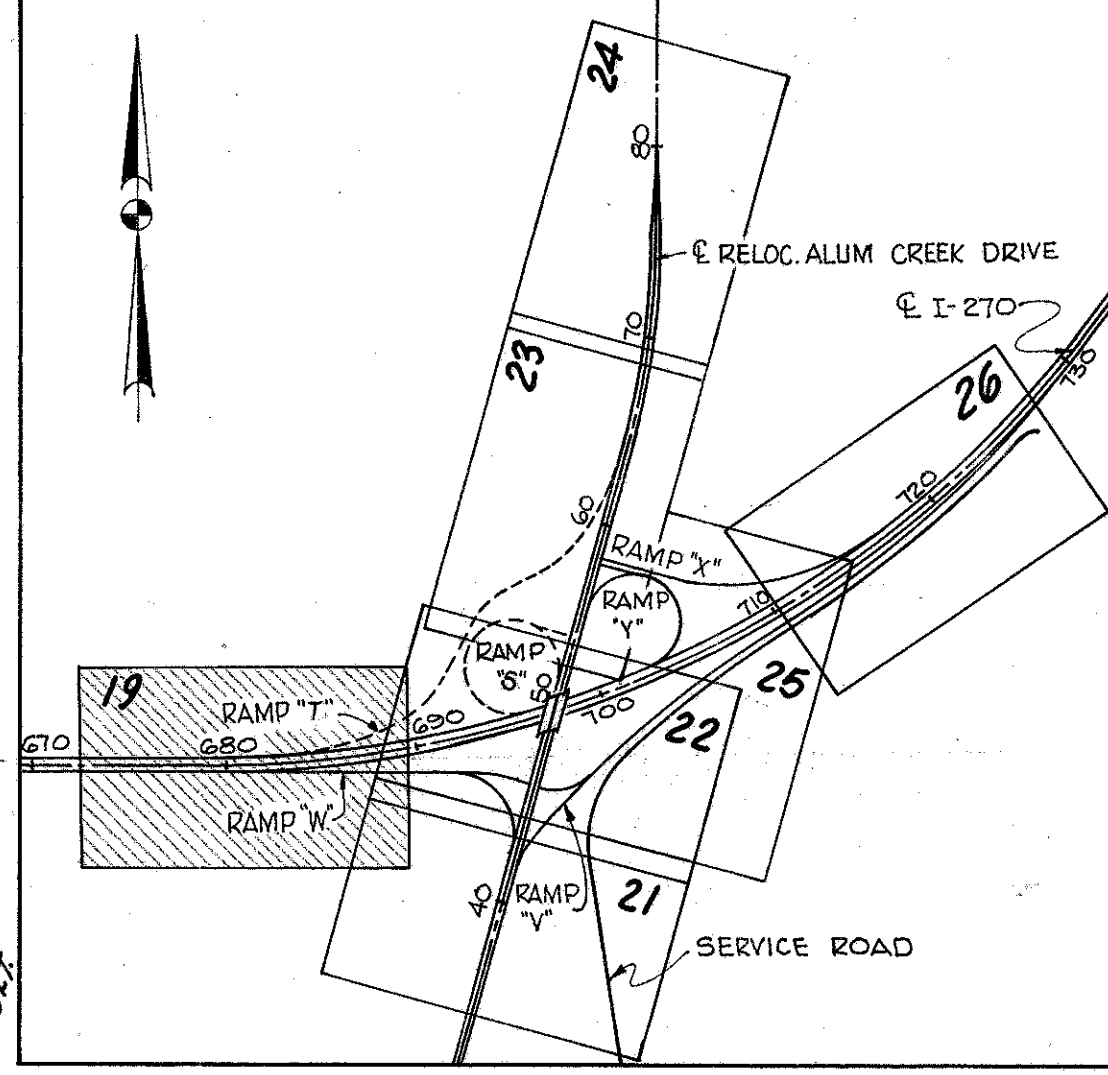
LIMITED ACCESS

CARL F. NIEMANN ET AL.

HERBERT REES TRAVIS

CARL F. NIEMANN ET AL.

Curve Data - I-270
P.I. Sta. 109+66.30
Δ = 56° 14' 42" L.T.
D = 1° 00' 00"
R = 5729.58'
L = 5624.50'
T = 3062.20'
E = 768.97'

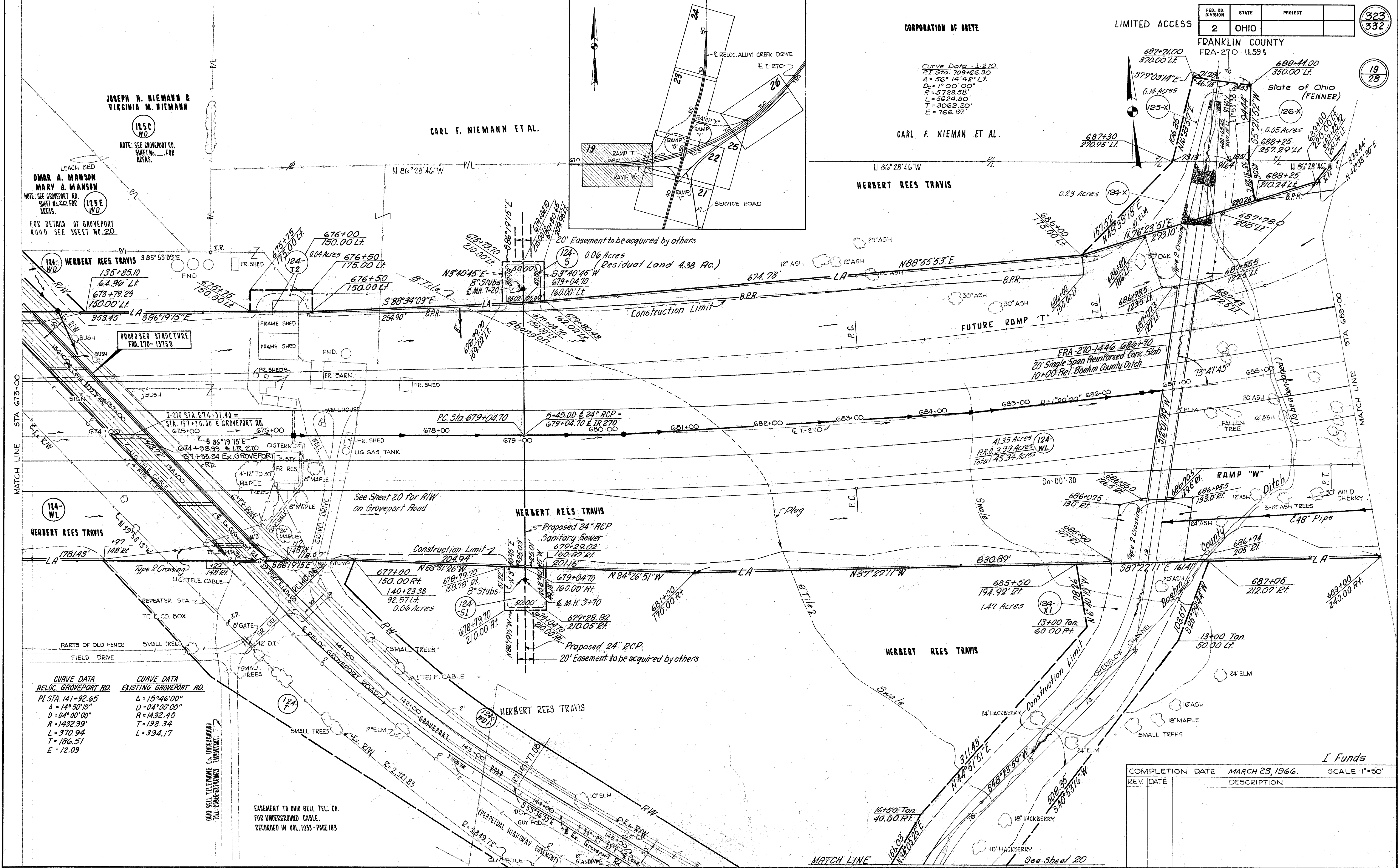


JOSEPH H. NIEMANN &
VIRGINIA M. NIEMANN

NOTE: SEE GROVEPORT RD.
SHEET No. 20 FOR
AREAS.

OMAR A. MANSON
MARY A. MANSON

NOTE: SEE GROVEPORT RD.
SHEET No. 20 FOR
AREAS.
FOR DETAILS OF GROVEPORT
ROAD SEE SHEET No. 20



CURVE DATA RELOC. GROVEPORT RD.	CURVE DATA EXISTING GROVEPORT RD.
PI STA. 141+92.65	Δ = 15° 46' 00"
Δ = 14° 50' 15"	D = 04° 00' 00"
D = 04° 00' 00"	R = 1432.40
R = 1432.99'	T = 198.34
L = 370.94	L = 394.17
T = 186.51	
E = 12.09	

EASEMENT TO OHIO BELL TEL. CO.
FOR UNDERGROUND CABLE.
RECORDED IN VOL. 1055 - PAGE 185

COMPLETION DATE MARCH 23, 1966. SCALE: 1" = 50'

REV. DATE	DESCRIPTION

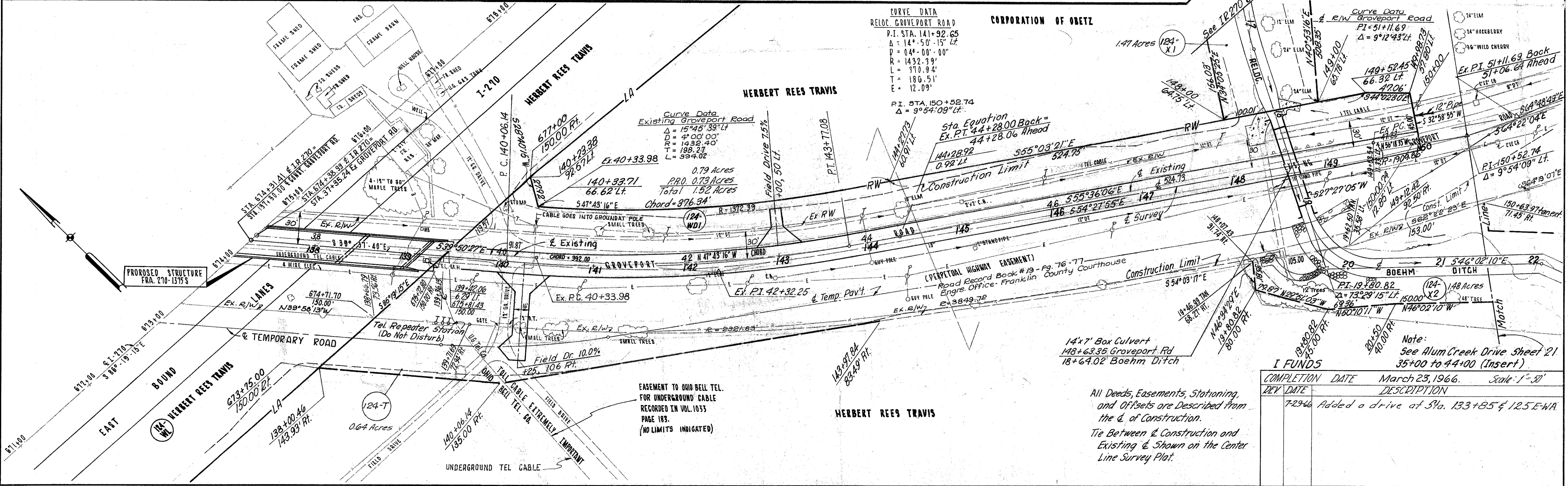
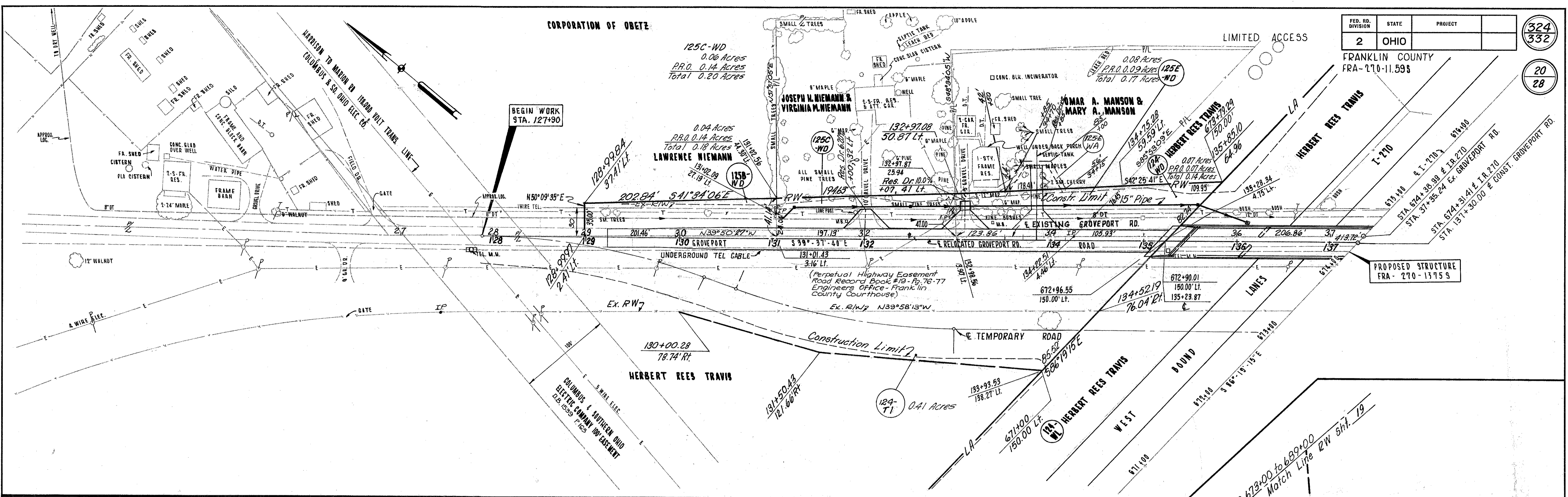
CORPORATION OF OBETZ

FED. RD. DIVISION	STATE	PROJECT	
2	OHIO		

FRANKLIN COUNTY
FRA-270-11.595

324
332

20
28



I FUNDS

COMPLETION DATE	March 23, 1966.	Scale: 1"=30'
REV. DATE	7-29-66	DESCRIPTION
	Added a drive at Sta. 133+85 & 125 E-WA.	

All Deeds, Easements, Stationing, and Offsets are Described from the & of Construction. Tie Between & Construction and Existing & Shown on the Center Line Survey Plat.

Note:
See Groveport Rd. Sheet 20

CORPORATION OF OBETZ

LIMITED ACCESS

FED. RD. DIVISION	STATE	PROJECT
2	OHIO	

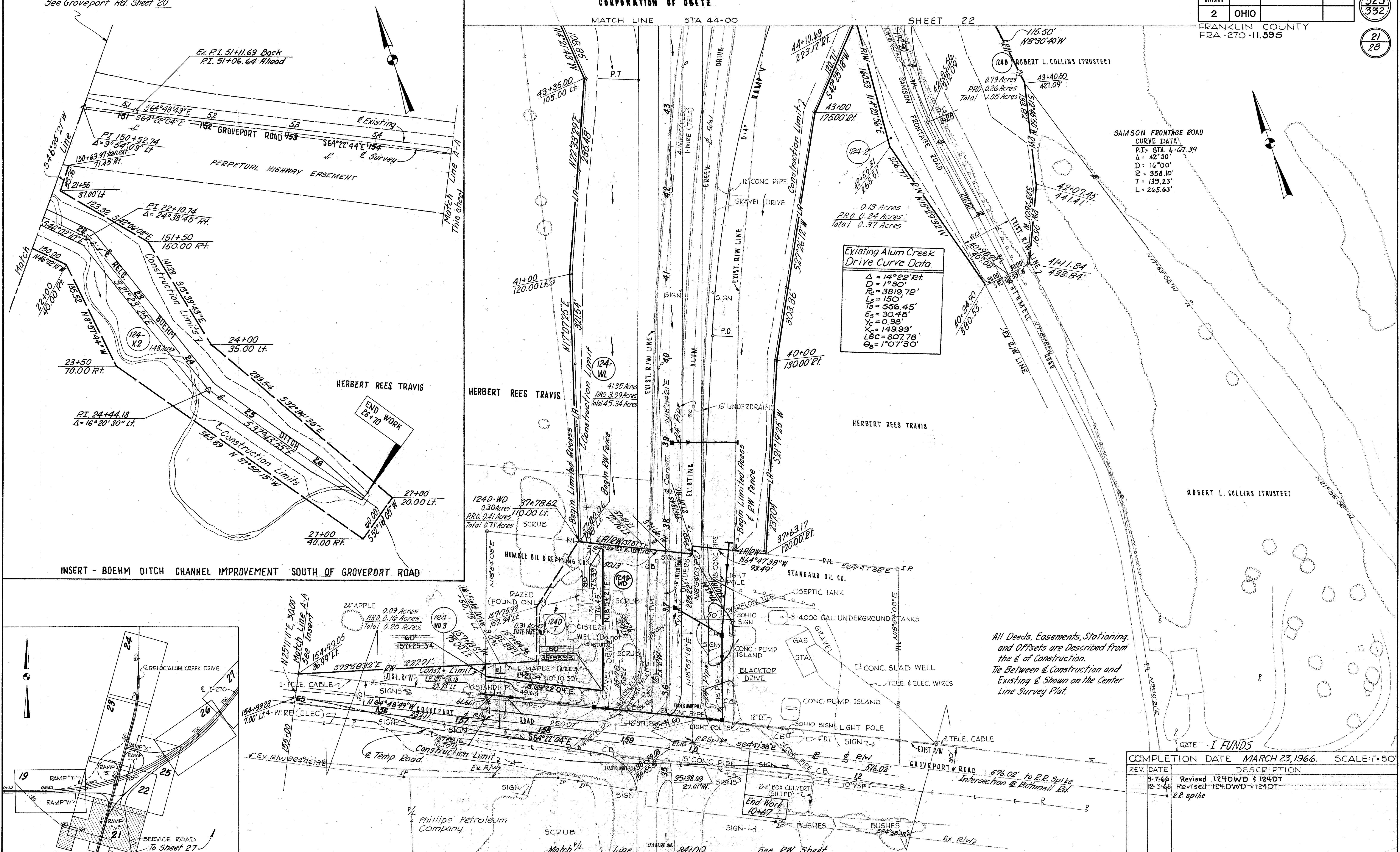
325
332

21
28

FRANKLIN COUNTY
FRA - 270 - 11,595

MATCH LINE STA 44+00

SHEET 22



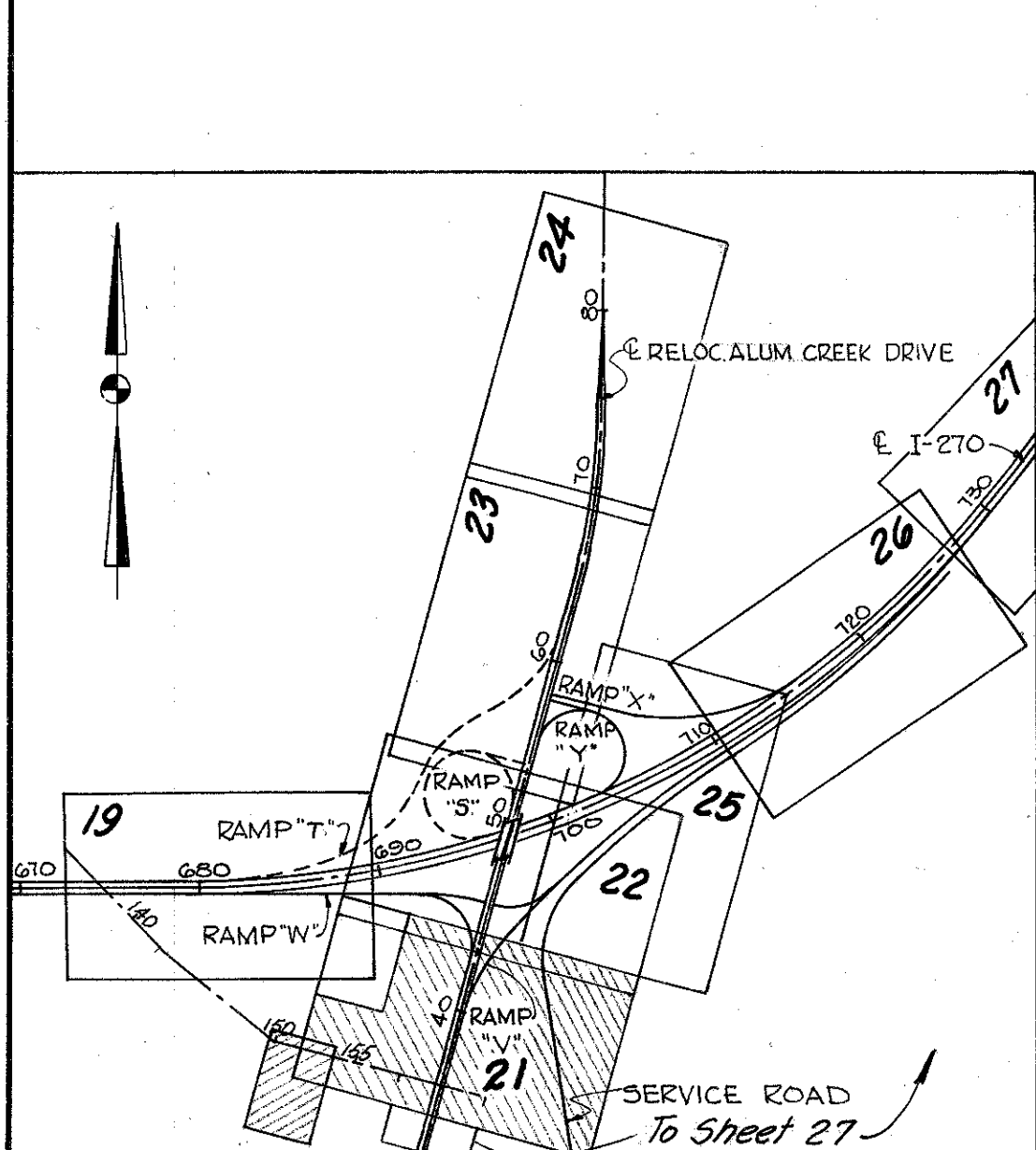
Existing Alum Creek Drive Curve Data.

Δ	$14^{\circ}22'12''$
D	$1430'$
R_c	$3819.72'$
L_s	$150'$
L_c	$536.45'$
E_s	$30.48'$
E_c	$0.98'$
X_s	$149.99'$
L_{6c}	$807.78'$
θ_s	$1^{\circ}07'30''$

SAMSON FRONTAGE ROAD CURVE DATA:

P.I.	STA. 4+67.39
Δ	$42^{\circ}30'$
D	$16^{\circ}00'$
R	$358.10'$
T	$139.23'$
L	$265.63'$

INSERT - BOEHM DITCH CHANNEL IMPROVEMENT SOUTH OF GROVEPORT ROAD



All Deeds, Easements, Stationing, and Offsets are Described from the & of Construction. Tie Between & Construction and Existing & Shown on the Center Line Survey Plat.

COMPLETION DATE MARCH 23, 1966. SCALE: 1" = 50'

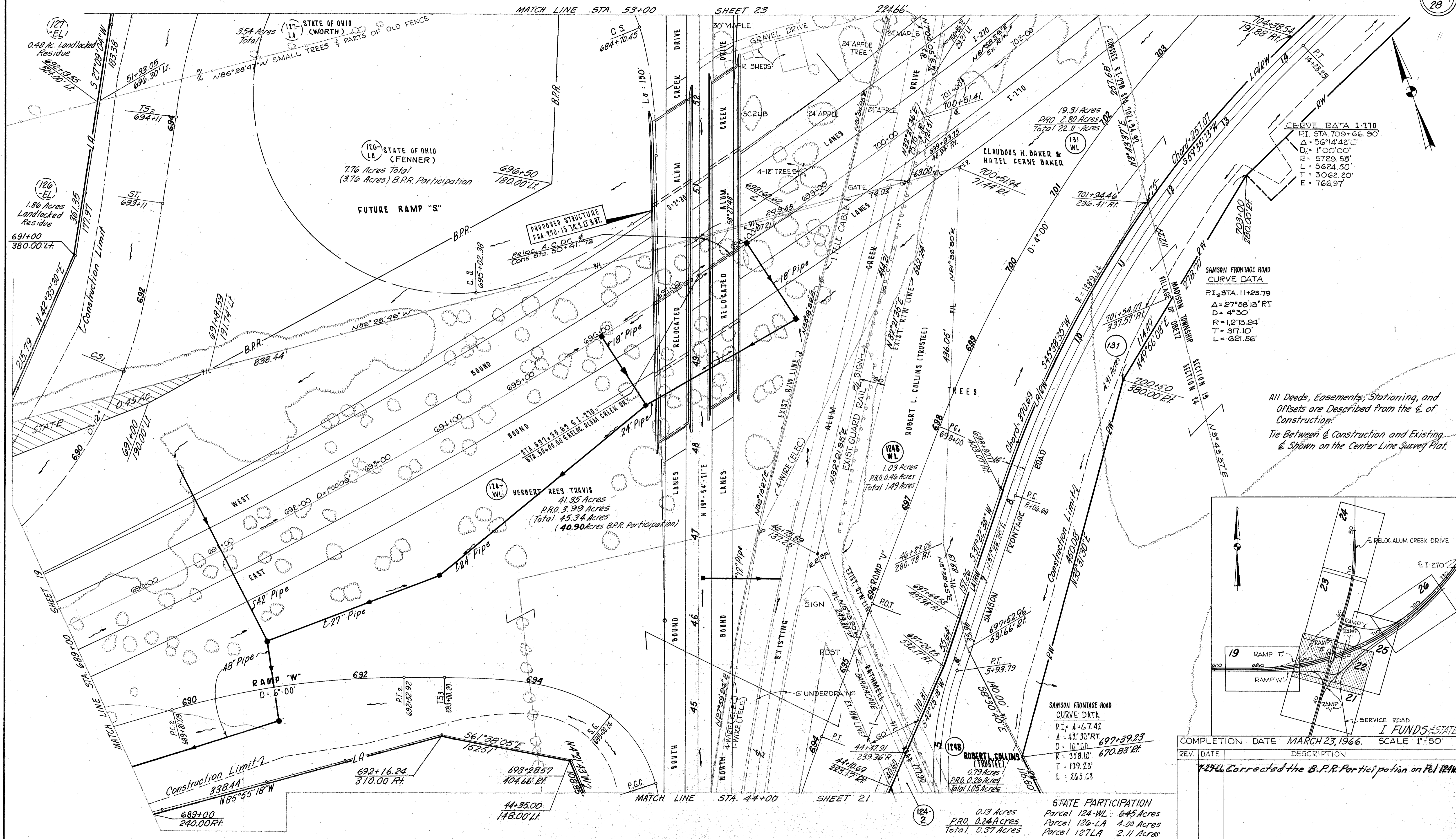
REV. DATE	DESCRIPTION
9-7-66	Revised 124DWD & 124DT
12-13-66	Revised 124DWD & 124DT
	R.R. spike

FED. RD. DIVISION	STATE	PROJECT
2	OHIO	

FRANKLIN COUNTY
FRA-270-11,595

326
332

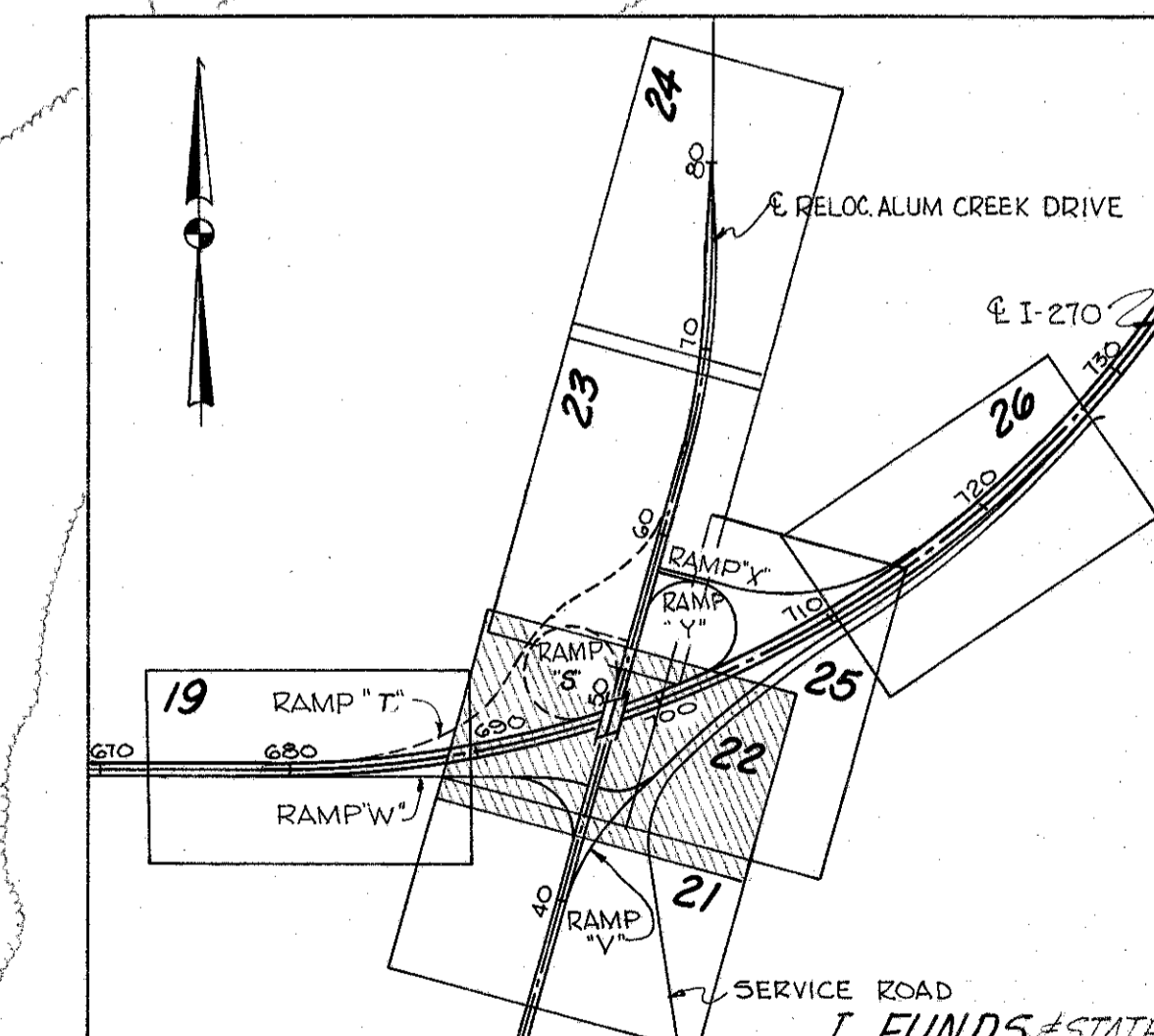
22
28



CURVE DATA I-170
 PI STA 709+66.90
 Δ = 56°14'42" LT
 D = 1°00'00"
 R = 5729.58'
 L = 5624.50'
 T = 3062.20'
 E = 766.97'

SAMSON FRONTAGE ROAD
 CURVE DATA
 PI STA 11+23.79
 Δ = 27°26'13" RT
 D = 4°30'
 R = 1273.24'
 L = 317.10'
 T = 621.56'

All Deeds, Easements, Stationing, and
 Offsets are Described from the E of
 Construction.
 Tie Between Construction and Existing
 is Shown on the Center Line Survey Plot.



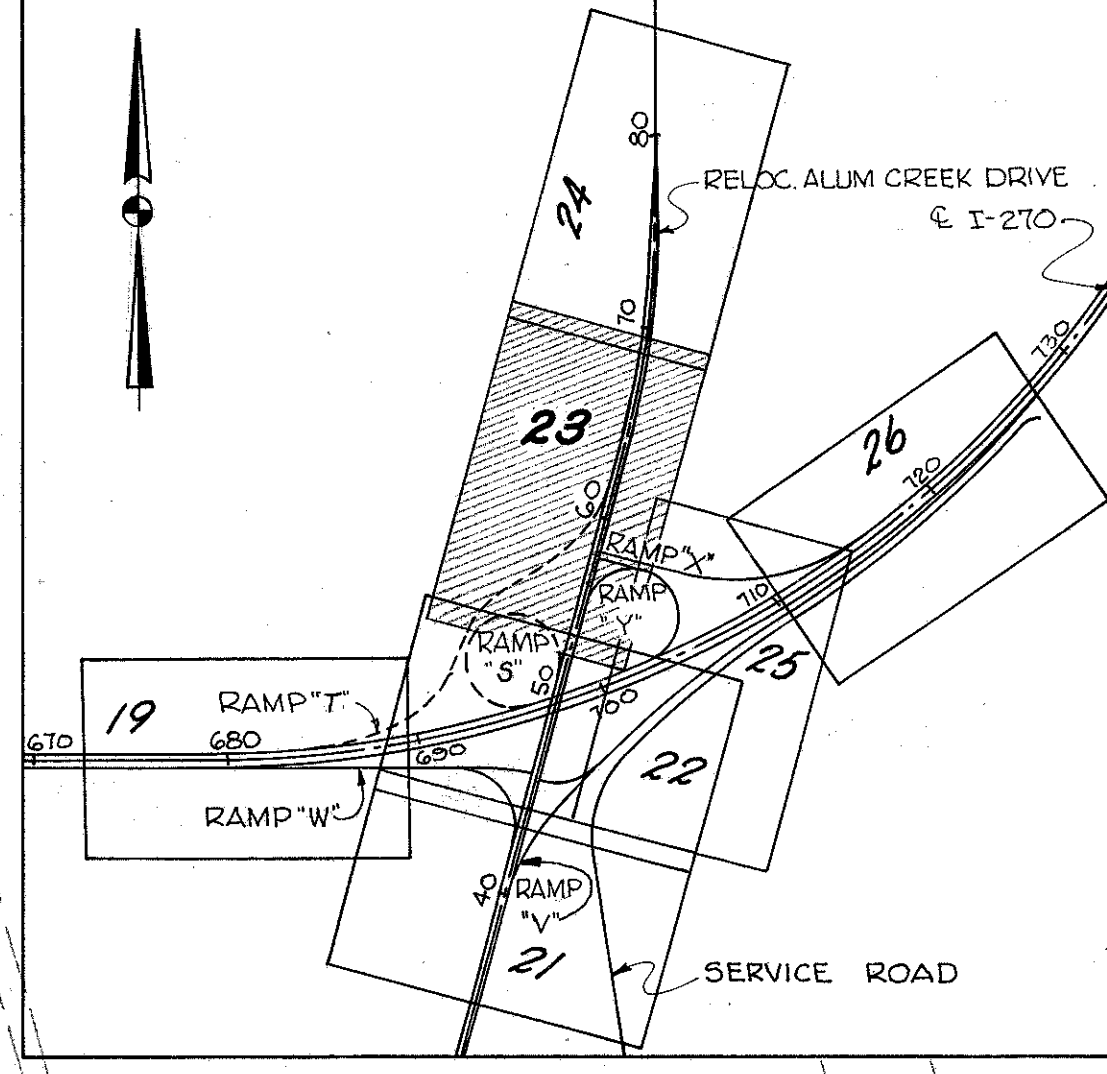
COMPLETION DATE MARCH 23, 1966. SCALE: 1"=50'

REV.	DATE	DESCRIPTION
72946		Corrected the B.P.R. Participation on P&I PLAN

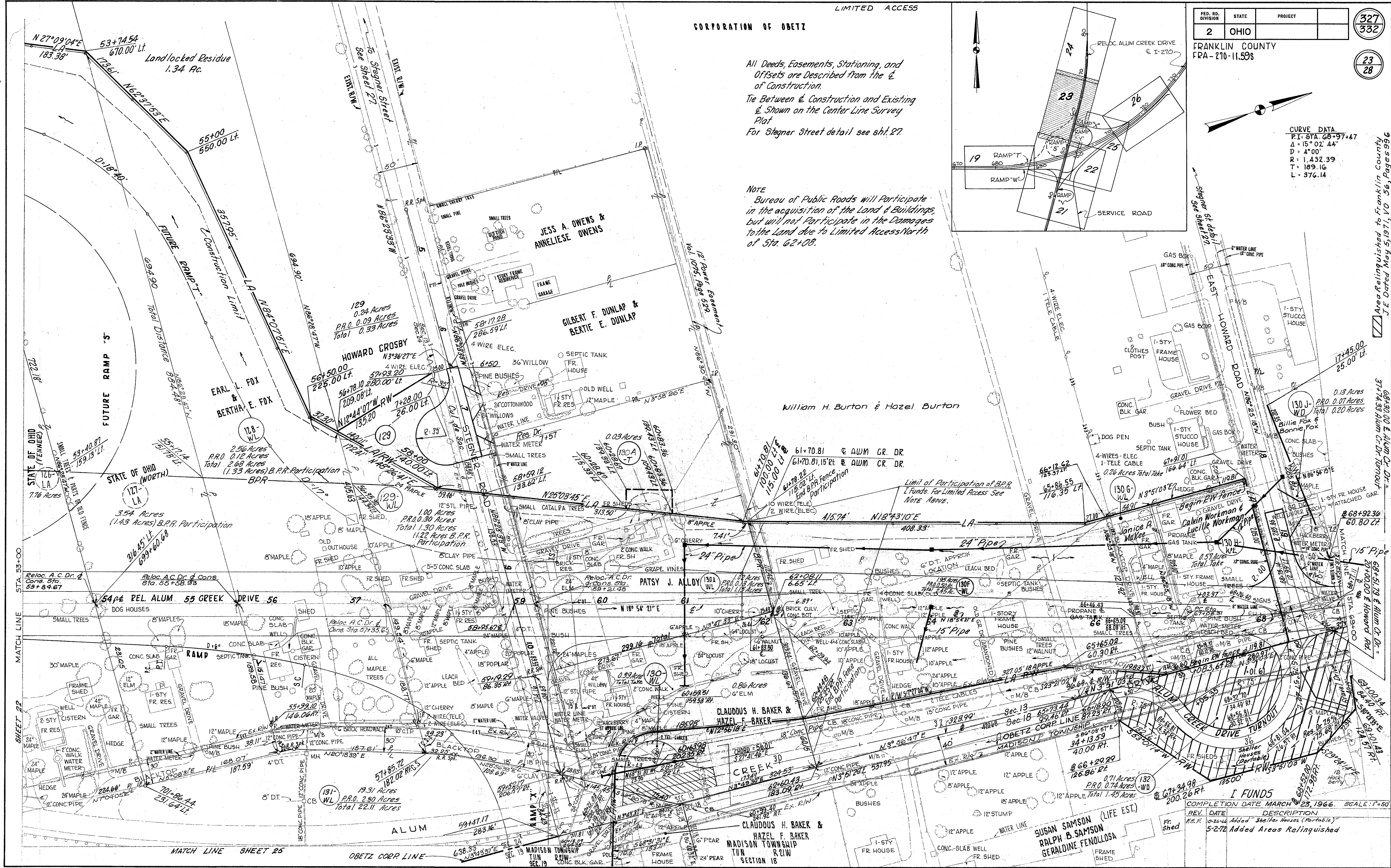
STATE PARTICIPATION
 Parcel 124-WL 0.45 Acres
 Parcel 126-LA 4.00 Acres
 Parcel 127-LA 2.11 Acres
 Parcel 124-WL 0.13 Acres
 PRO. 0.24 Acres
 Total 0.37 Acres

All Deeds, Easements, Stationing, and Offsets are Described from the & of Construction.
Tie Between & Construction and Existing & Shown on the Center Line Survey Plot
For Stegner Street detail see sht. 27

NOTE
Bureau of Public Roads will Participate in the acquisition of the Land & Buildings, but will not Participate in the Damages to the Land due to Limited Access North of Sta. 62+08.



CURVE DATA
P.I. STA. 68+97+47
Δ = 15° 02' 44"
D = 4° 00'
R = 1,432.39
T = 189.16
L = 376.14



I FUNDS

REV. DATE	DESCRIPTION
3-23-66	COMPLETION DATE MARCH 23, 1966. SCALE: 1"=50'
5-27-62	Added Areas Relinquished

Area Relinquished to Franklin County
3/17/63 Alum Cr. Dr. Turnout
J.E. Dated May 5, 1971, VO 56, Pages 99-100

FED. RD. DIVISION	STATE	PROJECT
2	OHIO	

328
332

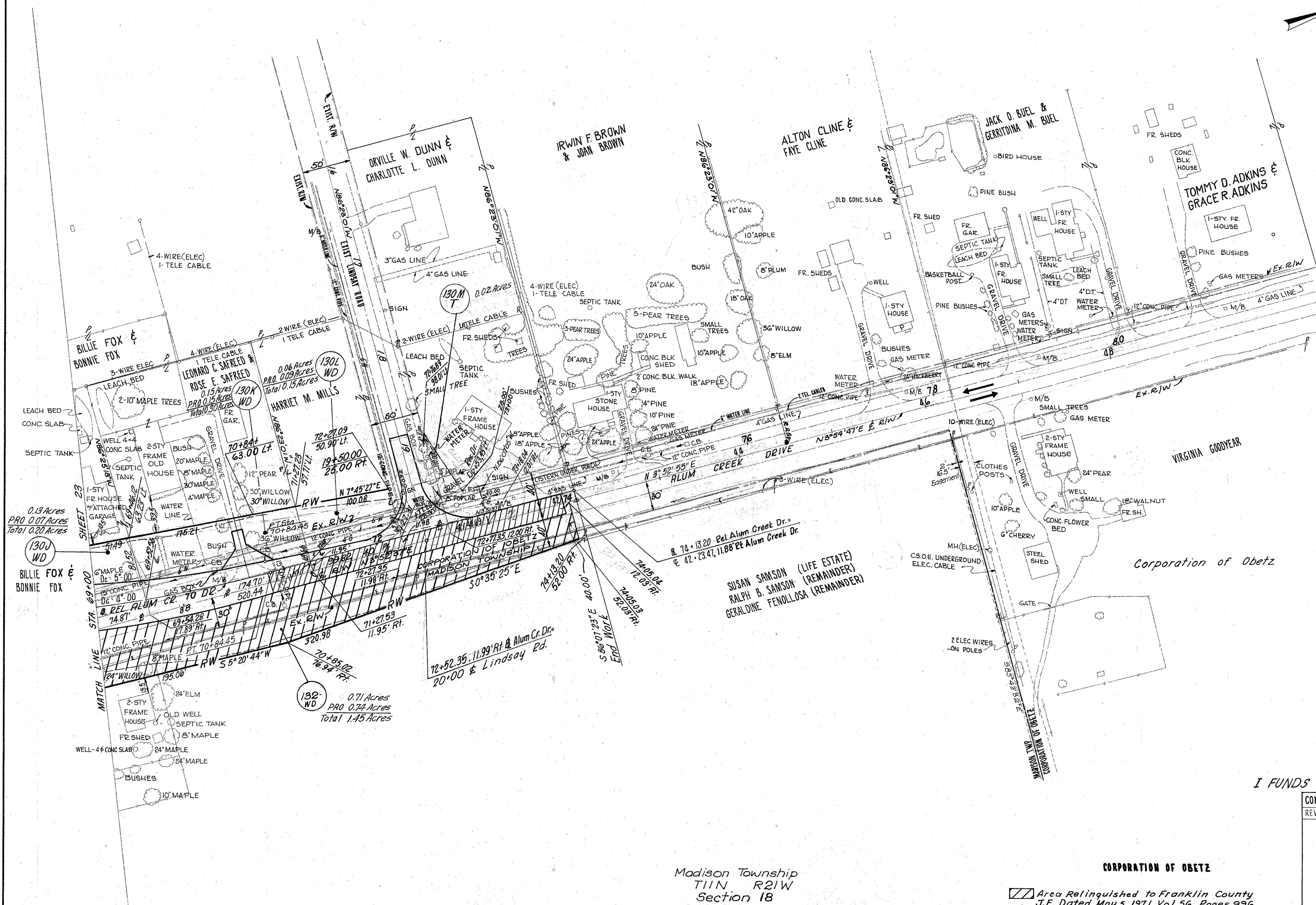

FRANKLIN COUNTY
FRA-270-11,595

24
28

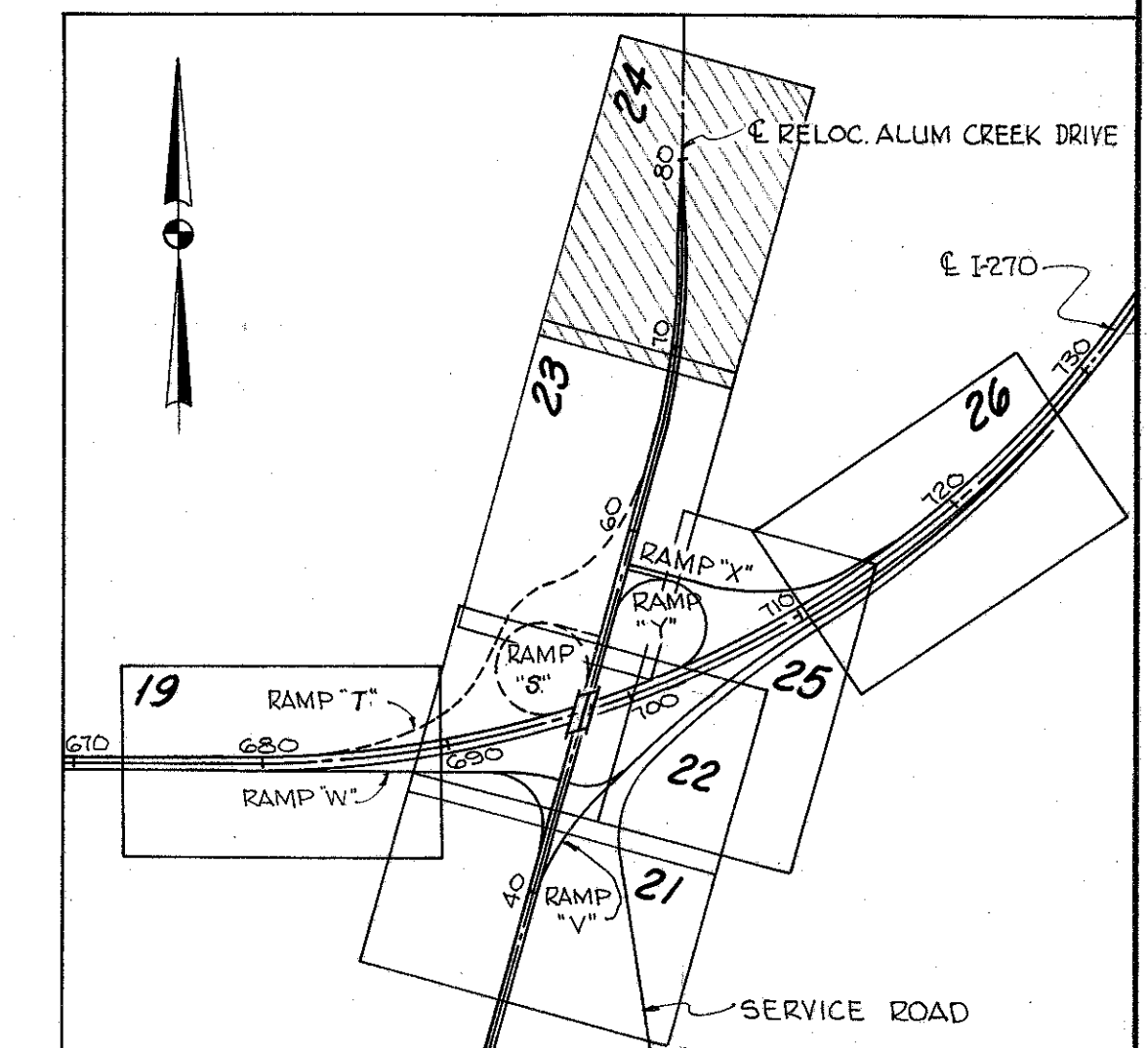
CORPORATION OF OBETZ

CURVE DATA

P.I. STA. 68+97.47
 Δ = 15°02'44"
 D = 4°00'
 R = 1432.39'
 T = 189.16'
 L = 376.14'



All Deeds, Easements, Stationing, and Offsets are Described from the & of Construction.
 Tie Between & Construction and Existing & Shown on the Center Line Survey Plat.



I FUNDS

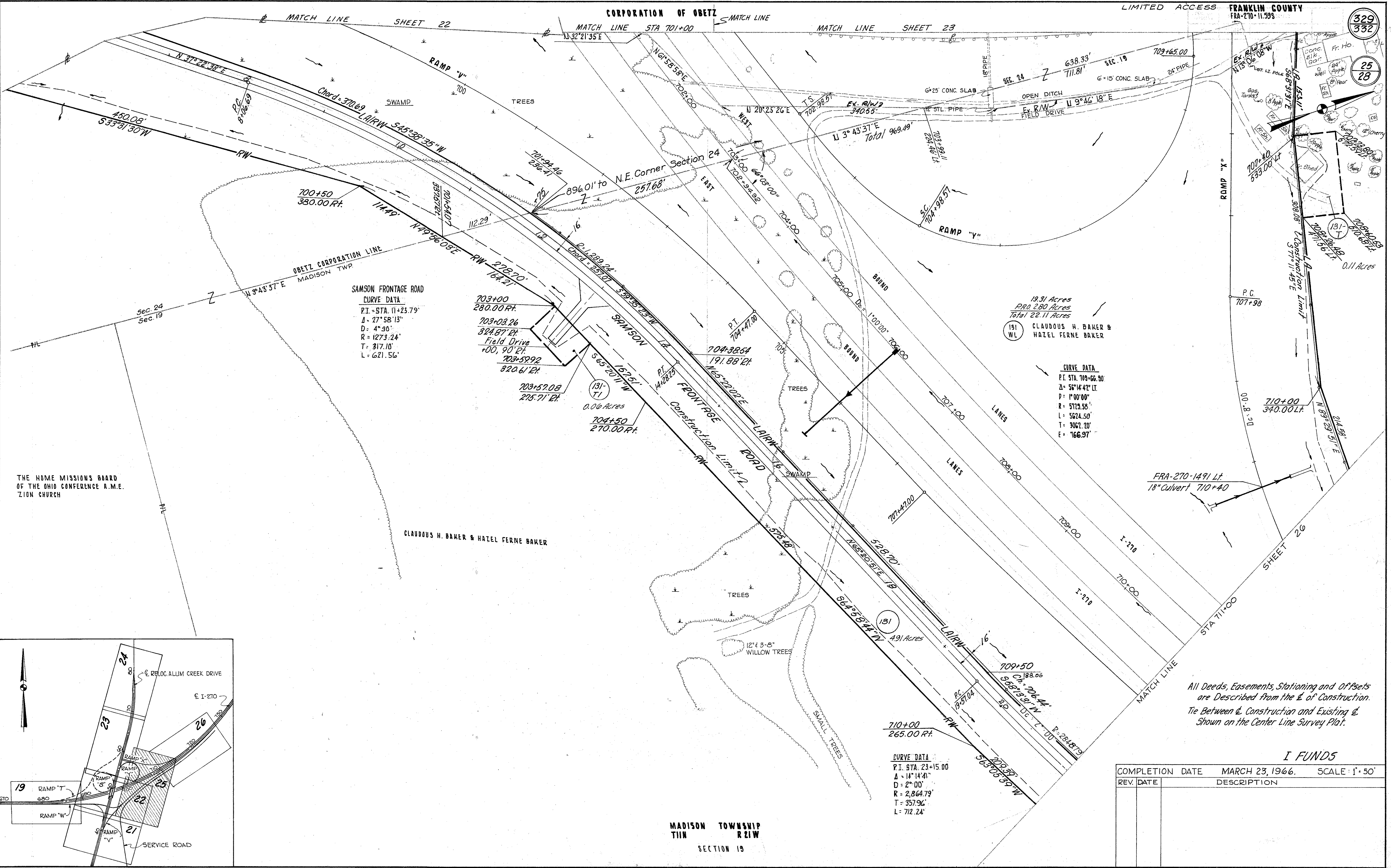
COMPLETION DATE	MARCH 23, 1966.	SCALE: 1"=50'
REV.	DATE	DESCRIPTION
11-30-66		Changed 130M-T to 130MWD
3-8-67		Changed 130MWD to 130M-T
5-2-72		Added Areas Relinquished

Madison Township
 T11N R21W
 Section 18

CORPORATION OF OBETZ

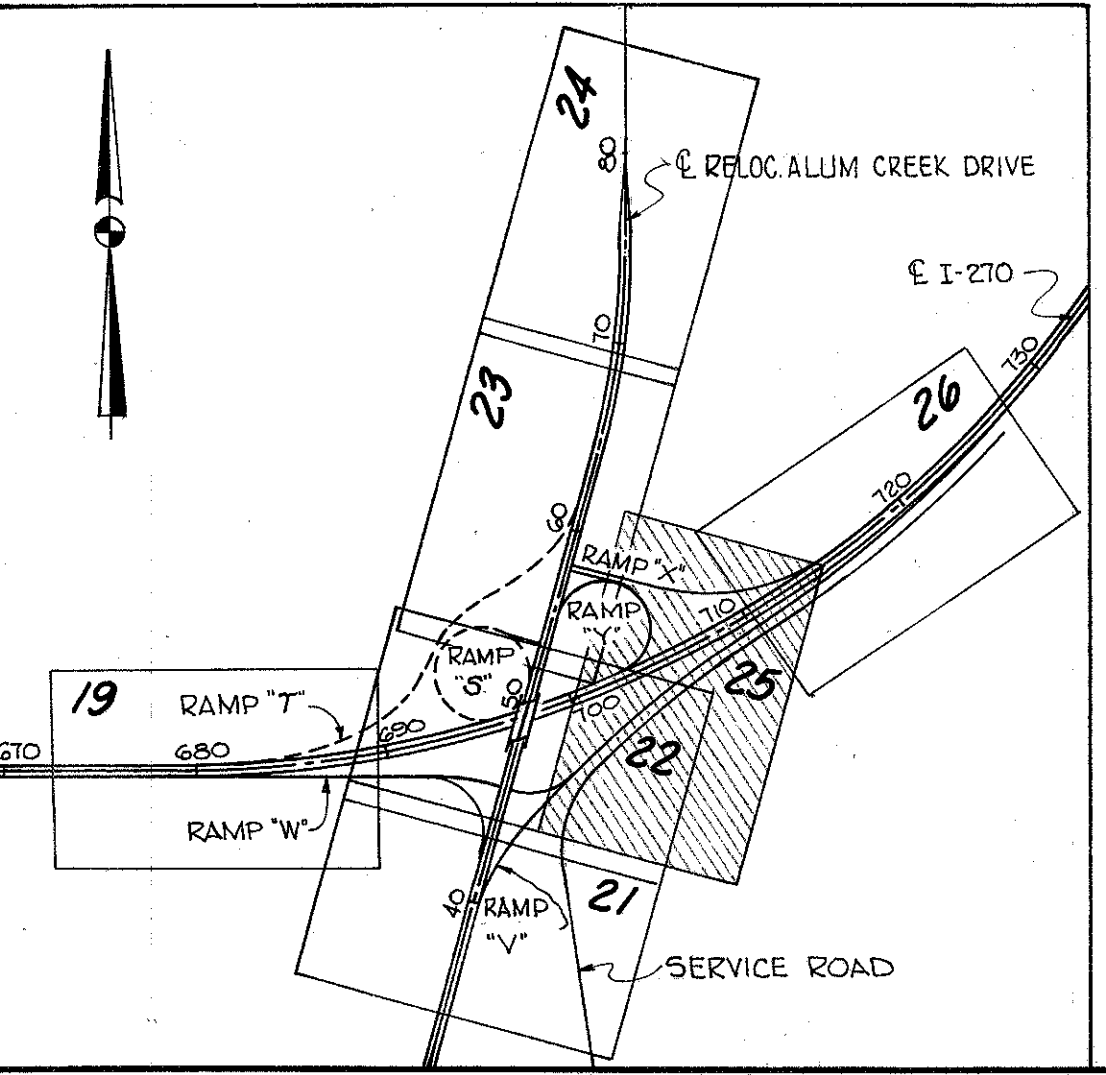
Area Relinquished to Franklin County
 J.E. Dated May 5, 1971, Vol. 56, Pages 996

R/W PLANS ALUM CREEK DRIVE INTERCHANGE—ACD STA. 69+00 TO 71+00



THE HOME MISSIONS BOARD OF THE OHIO CONFERENCE A.M.E. ZION CHURCH

CLAUDOUS H. BAKER & HAZEL FERNE BAKER



All Deeds, Easements, Stationing and Offsets are Described from the E. of Construction. Tie Between E. of Construction and Existing E. Shown on the Center Line Survey Plat.

I FUNDS

COMPLETION DATE	MARCH 23, 1966.	SCALE: 1" = 50'
REV. DATE	DESCRIPTION	

MADISON TOWNSHIP SECTION 19

MADISON TOWNSHIP
T11N R21W
SECTION 19

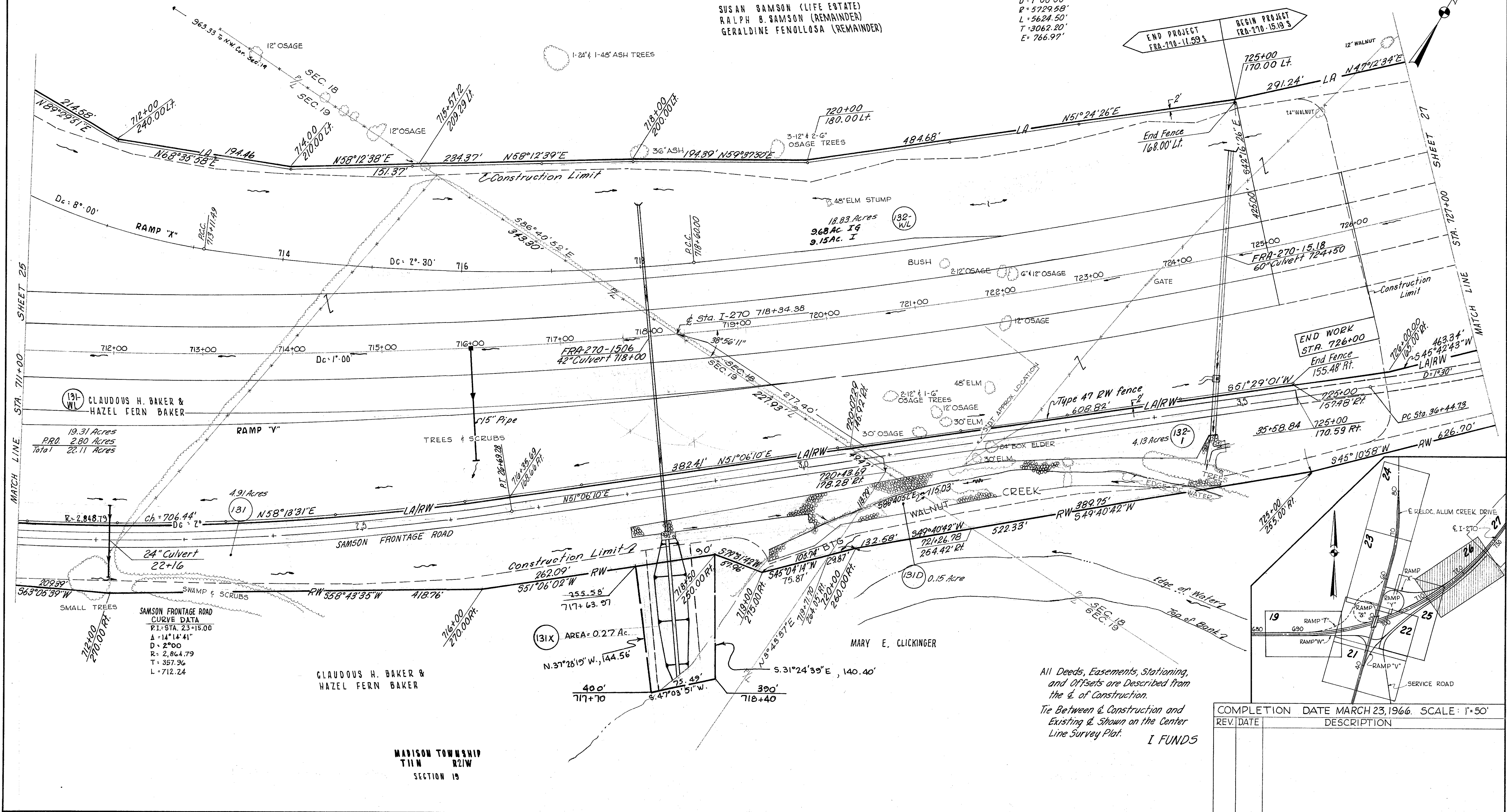
LIMITED ACCESS

FED. RD. DIVISION	STATE	PROJECT
2	OHIO	
FRANKLIN COUNTY FRA 210-11.595		

330
332
26
28

IR-270
CURVE DATA
P.I. STA. 709+66.90
Δ = 56°14'42" L.
D = 1°00'00"
R = 5729.58'
L = 5624.50'
T = 3062.20'
E = 766.97'

SUSAN SAMSON (LIFE ESTATE)
RALPH B. SAMSON (REMAINDER)
GERALDINE FENOLLOSA (REMAINDER)



SAMSON FRONTAGE ROAD
CURVE DATA
P.I. STA. 23+15.00
Δ = 14°14'41"
D = 2°00'
R = 2,864.79'
L = 357.96'
T = 712.24'

(131X) AREA = 0.27 Ac.
N. 37°26'19" W., 144.56'
S. 31°24'39" E., 140.40'

CLAUDOUS H. BAKER &
HAZEL FERN BAKER

MADISON TOWNSHIP
T11N R21W
SECTION 19

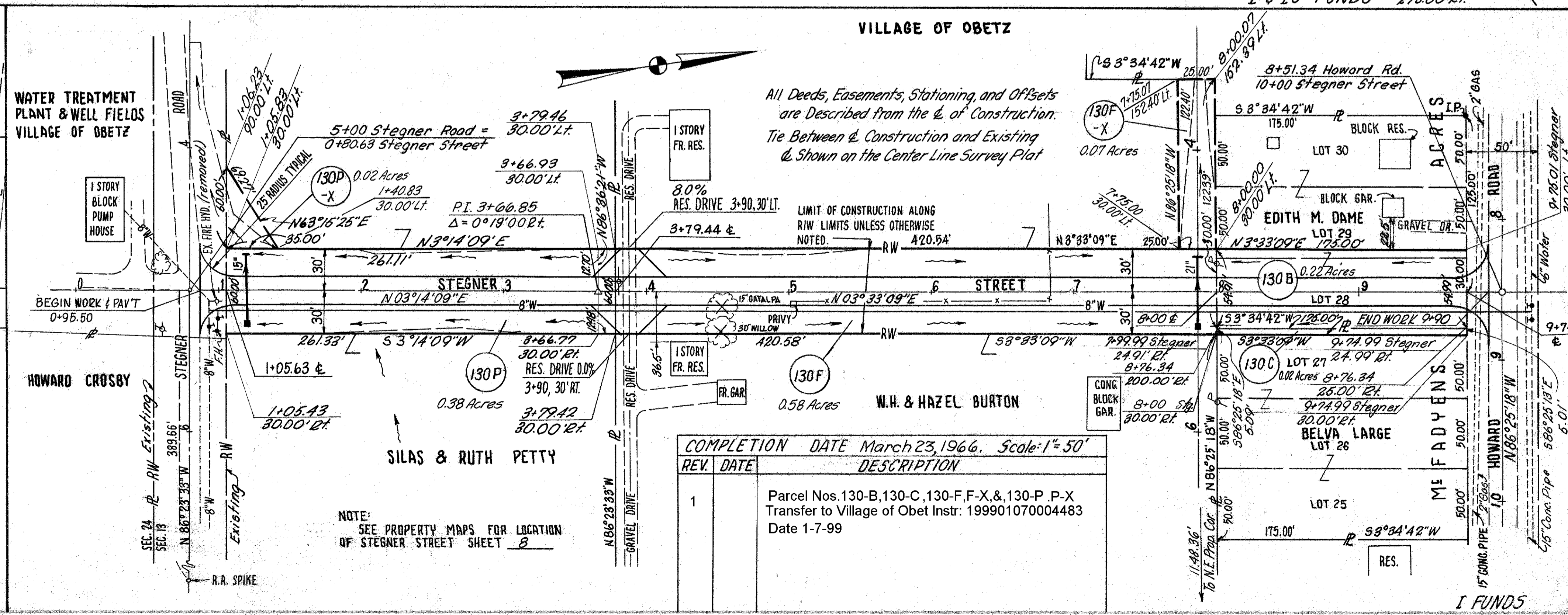
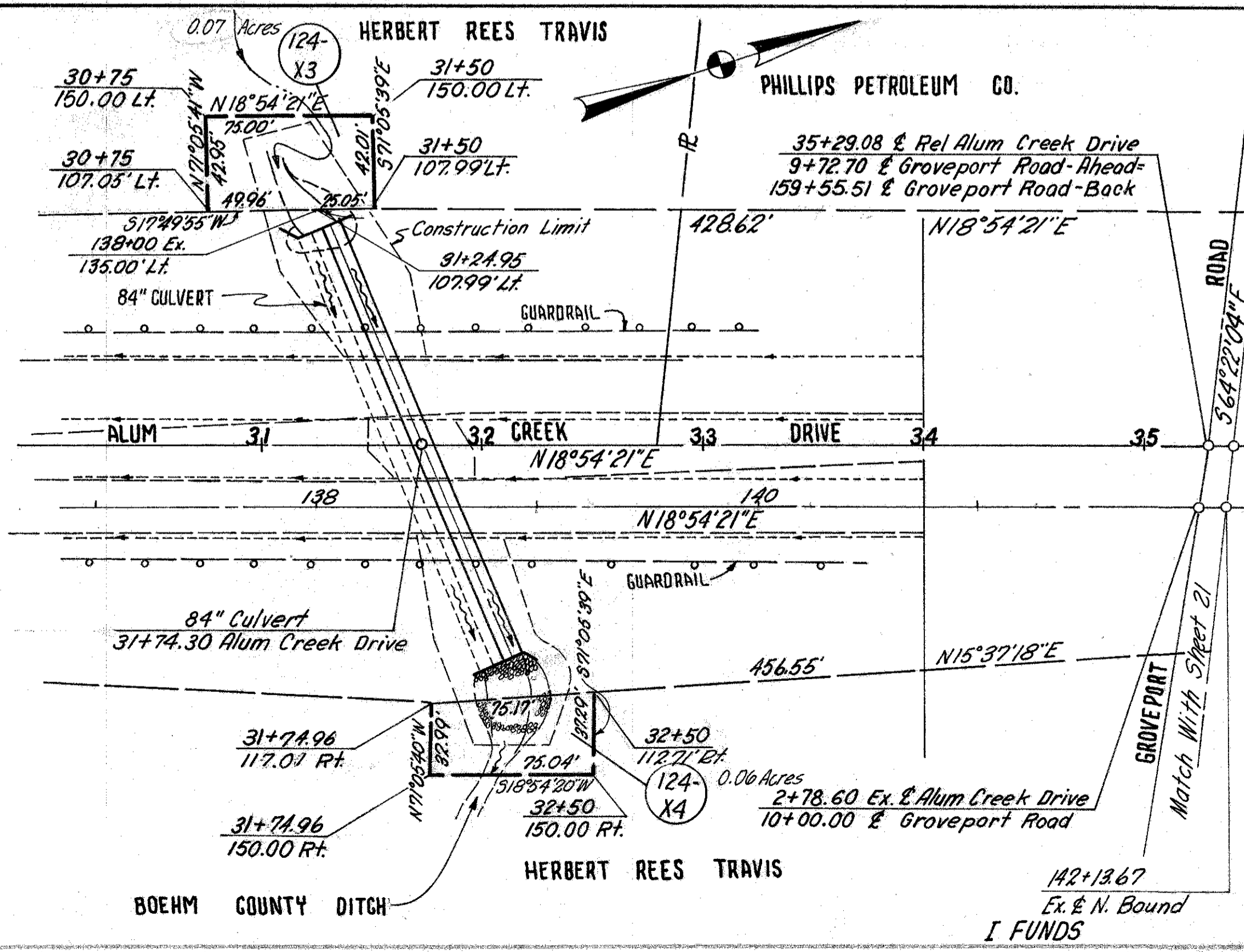
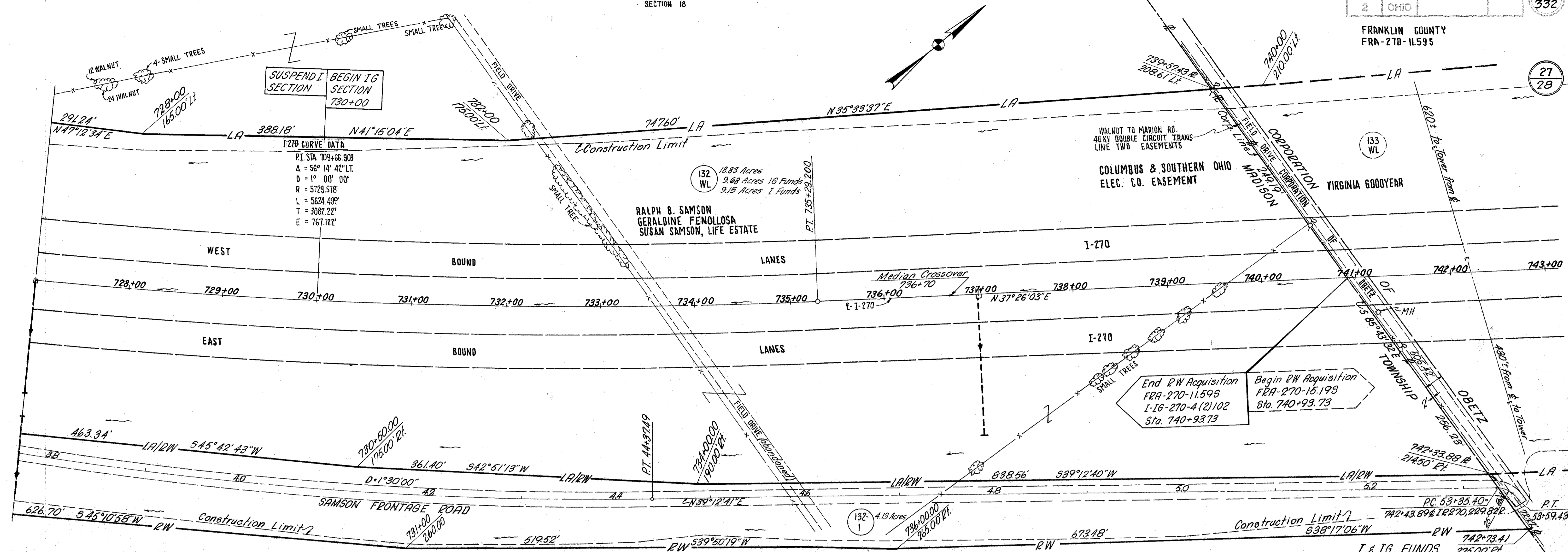
All Deeds, Easements, Stationing,
and Offsets are Described from
the & of Construction.
Tie Between & Construction and
Existing & Shown on the Center
Line Survey Plat. I FUNDS

COMPLETION DATE MARCH 23, 1966. SCALE: 1"=50'

REV. DATE	DESCRIPTION

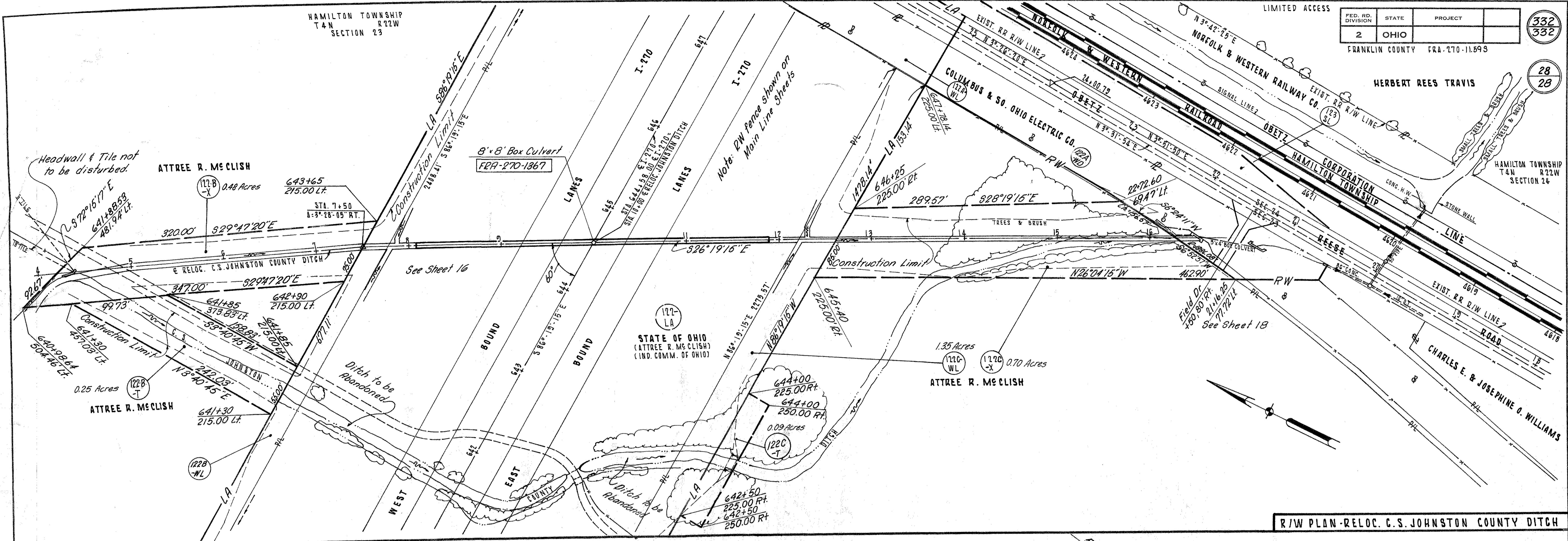
FRANKLIN COUNTY
FRA-270-11.595

27
28



HERBERT REES TRAVIS

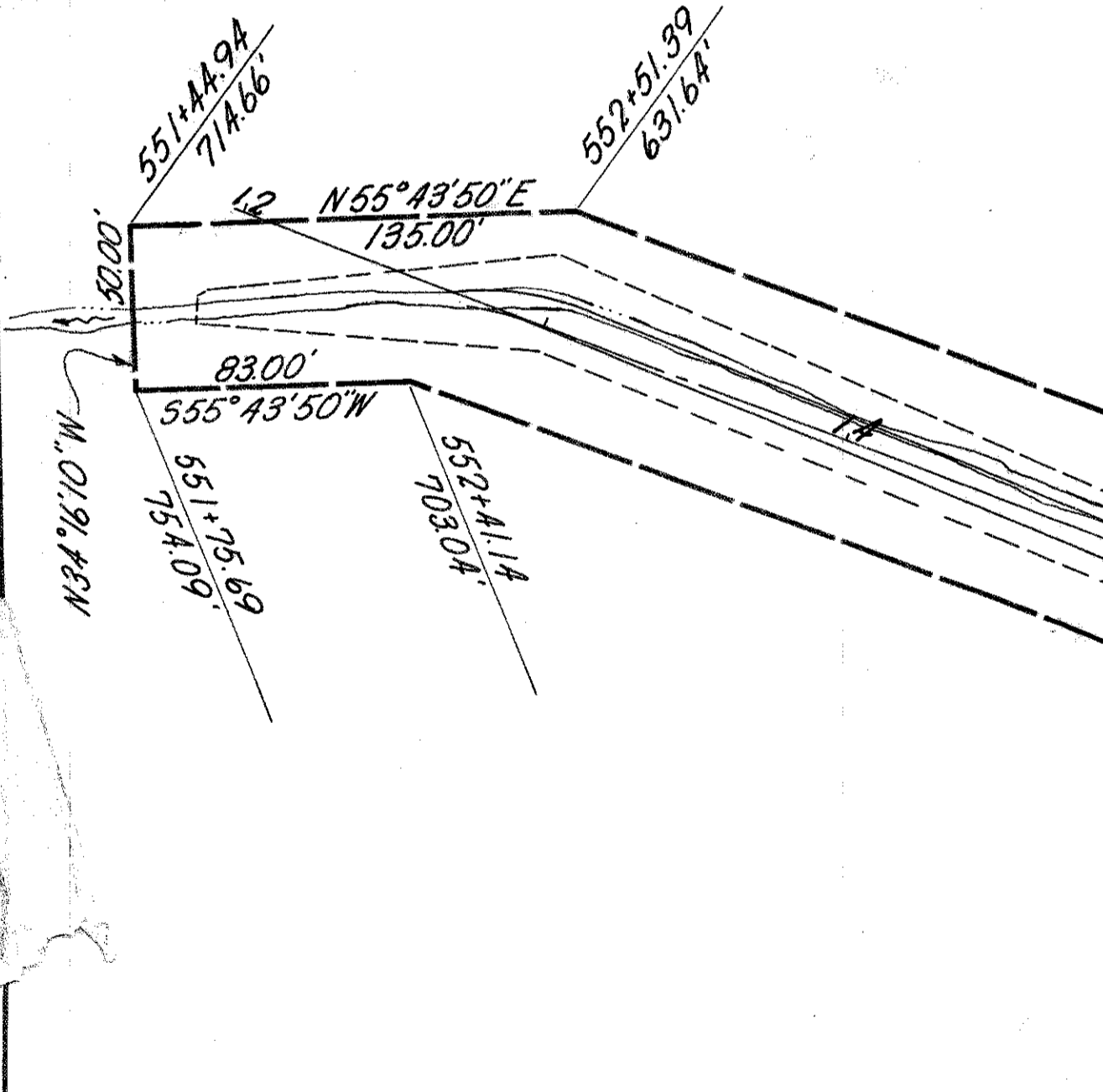
HAMILTON TOWNSHIP
T 4 N R 22 W
SECTION 24



R/W PLAN-RELOC. C.S. JOHNSTON COUNTY DITCH

ITEM 607~FENCE, TYPE 47

Sheet No.	9	11	12	14	16	19	21	22	23	25	26	Unit	Total
I SECTION	1920	6504	6330	200	1579	3421	1382	1708	1511	1467	2785	L.F.	28813
IG SECTION				6450	5003							L.F.	11453
STATE PART									1100			L.F.	1100
Sub Totals to General Summary													



NOTE: For Continuation of Sandridge Ditch RW See Sheet 11

COMPLETION DATE	MARCH 23, 1966.	SCALE	1"=50'
REV. DATE		DESCRIPTION	

Visintine & Company

R/W PLAN~SANDRIDGE DITCH IMPROVEMENT