

STATE OF OHIO
DEPARTMENT OF TRANSPORTATION

FRA-40-7.00

CITY OF COLUMBUS FRANKLIN COUNTY

PROJECT DESCRIPTION

THIS PROJECT INVOLVES MINOR WIDENING AND RESURFACING OF 3850 FEET OF U.S. 40 (WEST BROAD STREET) INCLUDING NEW CURB, SIDEWALKS, STORM SEWER, BIKE LANE, MEDIAN ISLANDS, AND PEDESTRIAN UPGRADES AT THE SIGNALIZED INTERSECTIONS.

PROJECT EARTH DISTURBED AREA: 5.49 ACRES
ESTIMATED CONTRACTOR EARTH DISTURBED AREA: 0.25 ACRES
NOTICE OF INTENT EARTH DISTURBED AREA: 5.74 ACRES

2019 SPECIFICATIONS

THE STANDARD SPECIFICATIONS OF THE STATE OF OHIO, DEPARTMENT OF TRANSPORTATION, INCLUDING CHANGES AND SUPPLEMENTAL SPECIFICATIONS LISTED IN THE PROPOSAL SHALL GOVERN THIS IMPROVEMENT.

I HEREBY APPROVE THESE PLANS AND DECLARE THAT THE MAKING OF THIS IMPROVEMENT WILL NOT REQUIRE THE CLOSING TO TRAFFIC OF THE HIGHWAY AND THAT PROVISIONS FOR THE MAINTENANCE AND SAFETY OF TRAFFIC WILL BE AS SET FORTH ON THE PLANS AND ESTIMATES.

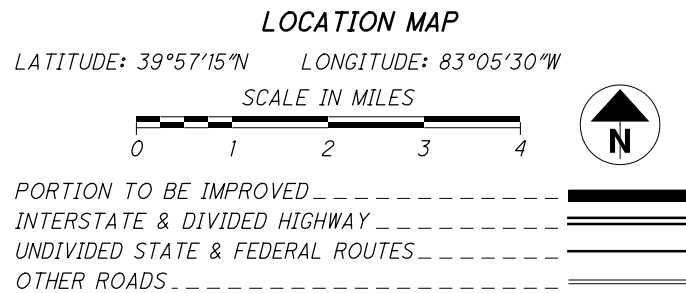
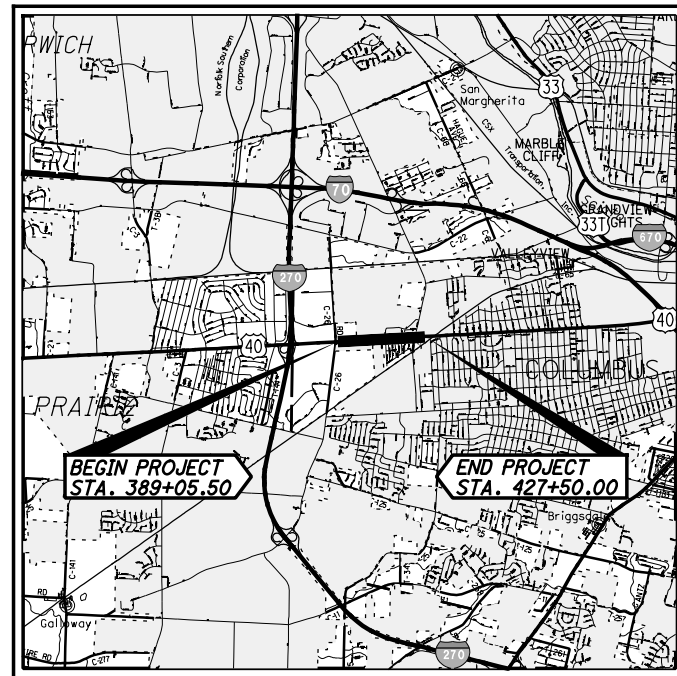
UNDERGROUND UTILITIES

CONTACT BOTH SERVICES
CALL TWO WORKING DAYS
BEFORE YOU DIG

CALL
1-800-362-2764
(TOLL FREE)

OHIO UTILITIES PROTECTION SERVICE
NON-MEMBERS
MUST BE CALLED DIRECTLY

OIL & GAS PRODUCERS PROTECTIVE
SERVICE CALL: **1-800-925-0988**



DESIGN DESIGNATION

CURRENT ADT (2013)	29,060
DESIGN YEAR ADT (2025)	31,860
DESIGN HOURLY VOLUME (2025)	3186
DIRECTIONAL DISTRIBUTION	55%
TRUCKS (24 HOUR B&C)	2%
Td	2%
DESIGN SPEED	45
LEGAL SPEED	45
DESIGN FUNCTIONAL CLASSIFICATION - 03 PRINCIPAL ARTERIAL (URBAN)	
NHS PROJECT	

DESIGN EXCEPTIONS

NONE REQUIRED

ADA DESIGNER WAIVER:

NONE REQUIRED

INDEX OF SHEETS:

TITLE SHEET	1
SCHEMATIC PLAN	2-3
TYPICAL SECTIONS	4-5
GENERAL NOTES	6,7,7A,8,8A
MAINTENANCE OF TRAFFIC	9-56
GENERAL SUMMARY	57-59
SUBSUMMARIES	61-71
CALCULATIONS	71-75
PROJECT SITE PLAN	76-77
PLAN AND PROFILE - US 40	78-85
CROSS SECTIONS - US 40	86-105
PROFILE - SIDE ROADS	106
INTERSECTION DETAILS	107-115
BUS TURNOUT DETAIL	116
DRIVE DETAILS	117-125
STORM SEWER PROFILES	126-140
TRAFFIC CONTROL	141-163,163A,164-171
LIGHTING	175-190
LANDSCAPING	195-196
RIGHT OF WAY	210-242
SOIL PROFILE	
SHEETS NOT USED	60, 159, 168, 172-174, 191-194, 197-209

FOR CITY OF COLUMBUS SIGNATURES, SEE SEPARATE SIGNATURE PAGE

DOW#22-040


STANDARD CONSTRUCTION DRAWINGS								SUPPLEMENTAL SPECIFICATIONS	
BP-3.1	01/17/20	BP-4.1	7/19/13	MT-99.20	4/19/19	TC-52.10	10/18/13	CITY OF COLUMBUS	800 SEE PROPOSAL
		BP-5.1	1/18/19	MT-101.70	1/17/20	TC-52.20	7/20/18	4600	7/1/20
CB-1.1	7/19/19	BP-7.1	7/17/20	MT-105.10	1/17/20	TC-65.10	1/17/14	4601	7/1/20
CB-1.2	1/15/16					TC-11.10	1/19/18		813
CB-2.1	7/20/18	RM-1.1	7/18/14	TC-12.31	4/17/20	TC-81.21	4/7/21		823
CB-2.2	7/20/18	RM-2.1	7/19/13	TC-16.22	7/17/20	TC-82.10	7/19/19		825
CB-2.3	1/15/16	RM-3.1	7/20/18	TC-21.21	7/17/20	TC-83.10	1/17/20		832
				TC-22.20	1/17/14	TC-85.10	4/17/20		839
I-1.1	7/20/18	LA-1.1	10/15/10	TC-41.10	7/19/13	TC-85.20	7/20/18		878
		LA-1.2	1/16/09	TC-41.20	10/18/13				895
MH-1.2	1/15/16			TC-41.40	10/18/13				913
		HW-2.2	7/20/18	TC-41.41	7/19/19				1620
DM-1.1	7/17/20	MT-95.31	7/19/19	TC-42.10	10/18/13				
DM-1.2	1/18/13	MT-95.32	4/19/19	TC-42.20	10/18/13				
DM-4.3	1/15/16	MT-95.60	4/19/19	TC-51.11	1/15/16				
DM-4.4	1/15/16	MT-97.12	1/20/17	TC-51.12	1/15/16				

ENGINEERS SEAL:



SIGNED: _____
DATE: _____

PLAN PREPARED BY:



©2013 LJB Inc. All rights reserved. No part of this drawing may be used, reproduced, or modified in any manner without the prior written authorization of LJB Inc. Any such unauthorized use or reproduction of or modification to this drawing is done at the user's own risk and the user agrees to indemnify, defend and hold harmless LJB Inc. from and against any and all claims, liability, and expense, including, but not limited to, reasonable attorney's fees, arising from such use, reproduction or modification.

DISTRICT DEPUTY DIRECTOR

Anthony C. Turowski
Anthony C. Turowski, P.E.
06

DIRECTOR, DEPARTMENT OF TRANSPORTATION

Jack M. ...

FEDERAL PROJECT NO.
E120(434)

PID NO.
93173

CONSTRUCTION PROJECT NO.

RAILROAD INVOLVEMENT
NONE

FRA-40-7.00

1
242

O:\ODOT_D6\0103609B.00 - FRA-40-4.54\93173\roadway\sheet\93173gt001.dgn 4/24/2023 7:14:27 AM jespelage