



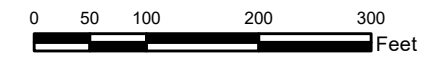


Site Location Map

Legend

-  Study Area
-  Stream
-  Wetland
-  Sample Point



GRE-US68-12.64
PID: 115388

Ecological Resources Map



Lawhon & Associates, Inc.

Date:
Jan 2024

Approved by:
CM

L&A No.
23-0445

Figure
3